

Hornsea Project Three
Offshore Wind Farm



Hornsea Project Three Offshore Wind Farm

Offshore Historic Environment Plan
PINS Document Reference: A2.8.1
APFP Regulation: 5(2)(m)

Date: May 2018


Hornsea 3
Offshore Wind Farm



Plans and Drawings

Offshore Historic Environment Plan

Plan Number: A2.8.1

Version: Final

Date: May 2018

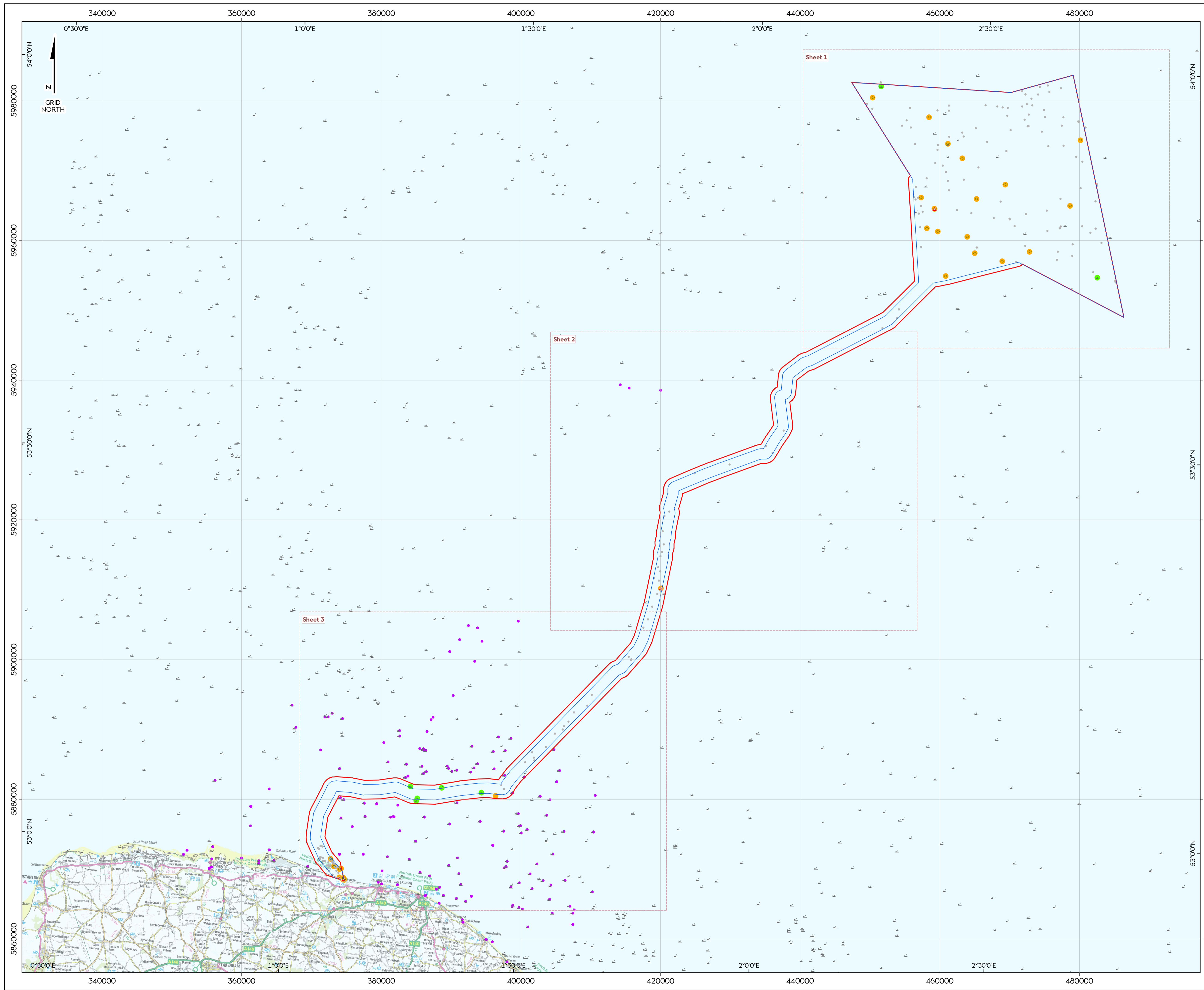
Ørsted

5 Howick Place,

London, SW1P 1WG

© Orsted Power (UK) Ltd, 2018. All rights reserved

Front cover picture: Kite surfer near a UK offshore wind farm © Orsted Hornsea Project Three (UK) Ltd., 2018



Hornsea Project Three Offshore Wind Farm

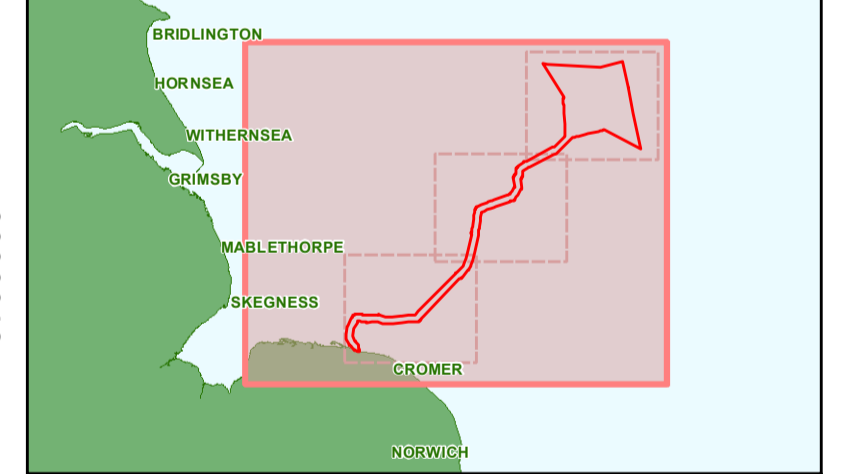
Historic Environment Plan Index Sheet

APPF Regulations Reference: 5(2)(m) Application Document Number: A2.8.1

- Hornsea Project Three**
- Order Limits (offshore)
 - Limit of Deviation (excluding temporary construction area)
- Wrecks & Obstruction***
- K Wrecks & Obstruction (UKHO)
 - K Wreck (Geophysical survey)
- Historic England Records****
- NHRE Monument location
- Archaeological Contacts**
- ◇ High
 - ◇ Medium
 - ◇ Low
 - Archaeological exclusion zone within the order limits (NOT SHOWN TO SCALE)
 - Temporary Archaeological exclusion zone within the order limits (NOT SHOWN TO SCALE)

Note: *Wrecks & **NHRE Monument location within inter-tidal area may appear to lie onshore due to the scale of base map as well as the size of symbol used to represent wrecks & NHRE Monument location. Please note that symbols used to represent wrecks & NHRE Monument location are NOT shown to scale.

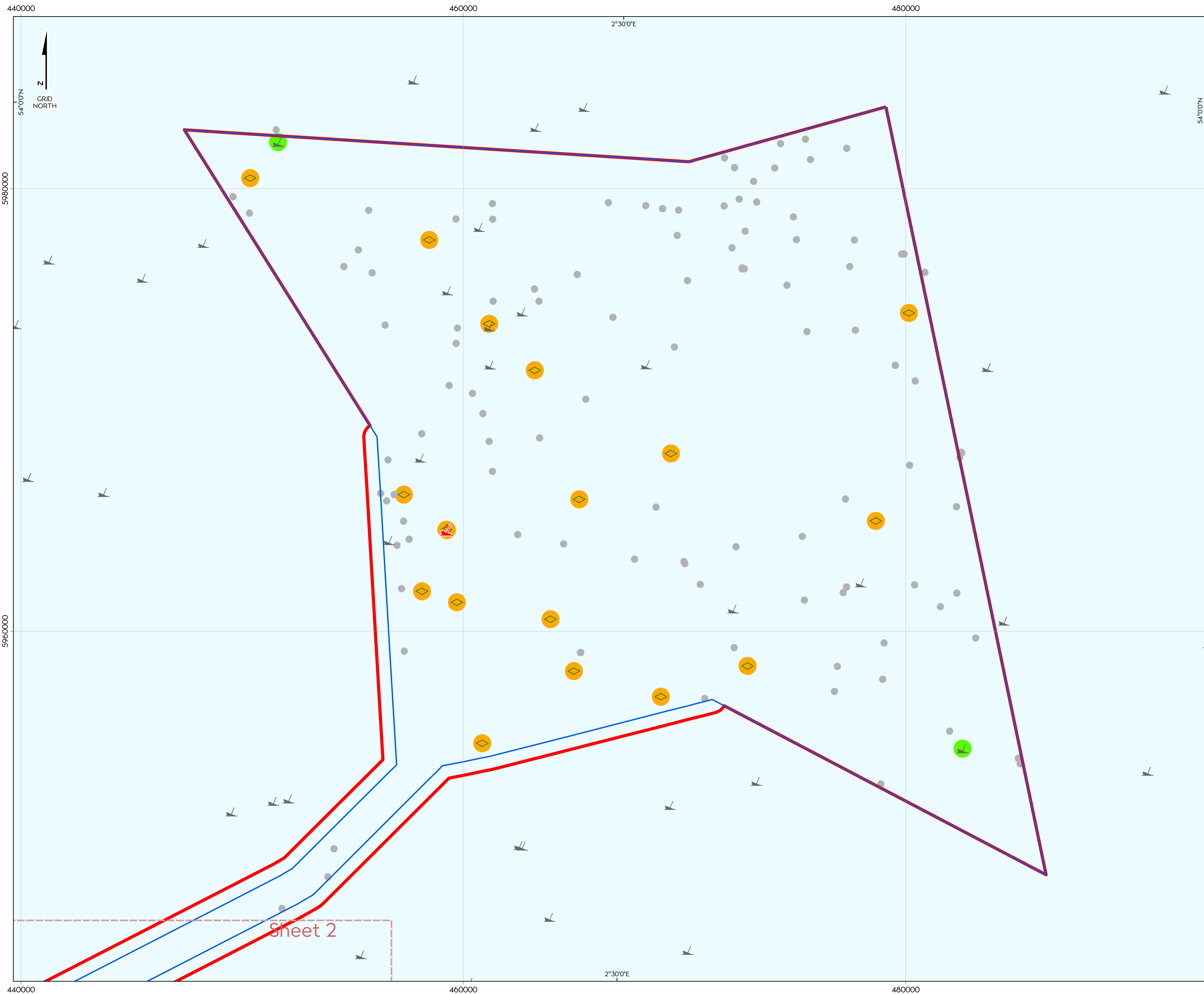
Source:
Agreement For Lease © Crown Copyright 2018, all rights reserved
Contains OS Open data © Crown copyright and database right 2018
Wrecks & Obstructions data supplied by SeaZone Solutions, all rights reserved
Crown Copyright 2018, Licence Number: 10723/01/0001
Archaeological contacts interpretation RPS, MDS Marine, 2017
Contains data from Geophysical Surveys, GSI, BGS, ECR, Fugro CP16, 2016, 2017



Coordinate system: ETRS 1989 UTM Zone 31N
Vertical reference: LAT
Scale @ A1: 1:250000

REV	REMARK	DATE
00	First Issue	May 2018
---	---	---
---	---	---
---	---	---
---	---	---

Hornsea Project Three Offshore Wind Farm
APPF Regulations Reference: 5(2)(m)
Application Document Number: A2.8.1
Document no: HDV03AP07
Created by: XAMU
Checked by: BRAC/NATHO
Approved by: SOPBA/TLV



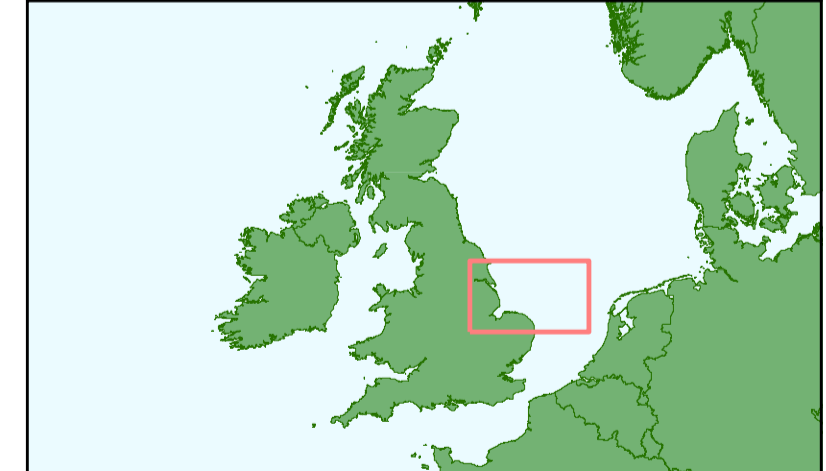
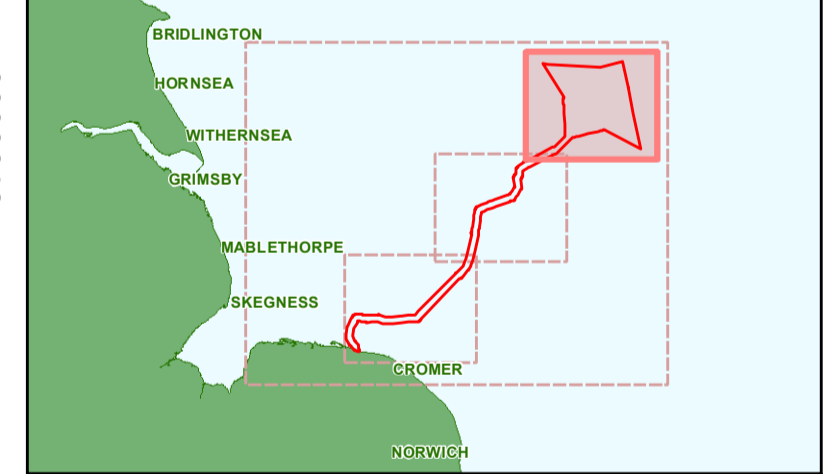
Hornsea Project Three Offshore Wind Farm Historic Environment Plan Sheet 1

APPF Regulations Reference: 52(m) Application Document Number: A2.8.1

- Hornsea Project Three**
- Order Limits (offshore)
 - Limit of Deviation (excluding temporary construction area)
- Wrecks & Obstruction***
- Wrecks & Obstruction (UKHO)
 - Wreck (Geophysical survey)
- Archaeological Contacts**
- High
 - Medium
 - Low
 - Archaeological exclusion zone within the order limits (NOT SHOWN TO SCALE)
 - Temporary Archaeological exclusion zone within the order limits (NOT SHOWN TO SCALE)

Note: *Wrecks & **NHRE Monument location within inter-tidal area may appear to lie onshore due to the scale of base map as well as the size of symbol used to represent wrecks & NHRE Monument location. Please note that symbols used to represent wrecks & NHRE Monument location are NOT shown to scale.

Source:
Agreement For Lease © Crown Copyright 2018, all rights reserved.
Contains OS Open data © Crown copyright and database right 2018
Wrecks & Obstructions data supplied by SeaZone Solutions, all rights reserved
Crown Copyright 2018, Licence Number: 1072316-0001
Archaeological contacts interpretation RPS, MDS Marine, 2017
Contains data from Geophysical Surveys, Clifton GPS, Bibby GPS, ECR, Fugra GPS, 2016, 2017

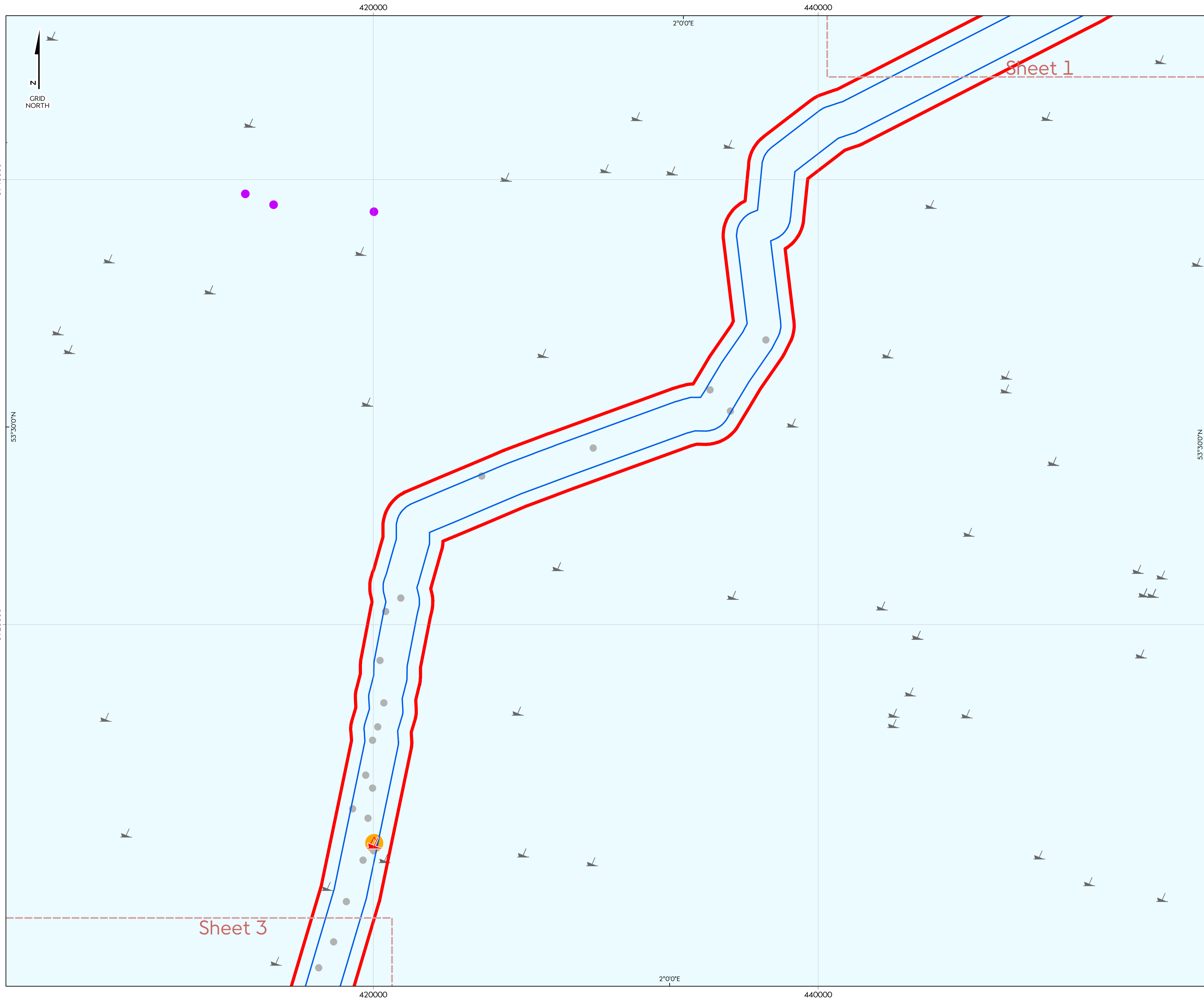


Coordinate system: ETRS 1989 UTM Zone 31N
Vertical reference: LAT
Scale @ A1: 1:80000

REV	REMARK	DATE
00	First Issue	May 2018
...
...
...
...

Hornsea Project Three Offshore Wind Farm
APPF Regulations Reference: 52(m)
Application Document Number: A2.8.1
Document no: HOWDAPRO7
Created by: XAMJ
Checked by: BRAC/NATHO
Approved by: SOPBA/S TLV





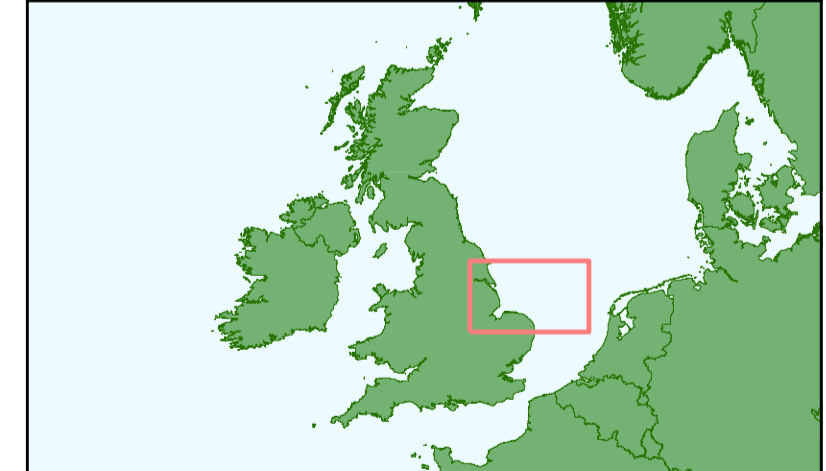
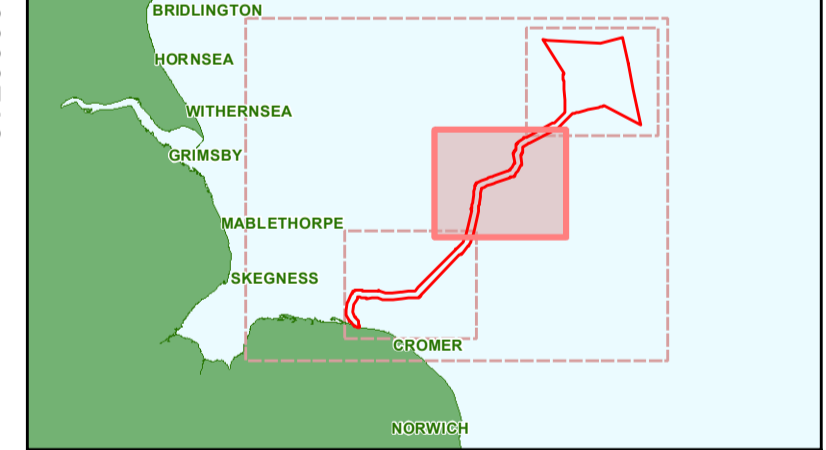
Hornsea Project Three Offshore Wind Farm Historic Environment Plan Sheet 2

APP Regulations Reference: 52(m) Application Document Number: A2.8.1

- Hornsea Project Three**
- ▭ Order Limits (offshore)
 - ▭ Limit of Deviation (excluding temporary construction area)
- Wrecks & Obstruction***
- Wrecks & Obstruction (UKHO)
 - Wreck (Geophysical survey)
- Historic England Records****
- NHRE Monument location
- Archaeological Contacts**
- ◇ High
 - Low
 - Archaeological exclusion zone within the order limits (NOT SHOWN TO SCALE)

Note: *Wrecks & **NHRE Monument location within inter-tidal area may appear to lie onshore due to the scale of base map as well as the size of symbol used to represent wrecks & NHRE Monument Location. Please note that symbols used to represent wrecks & NHRE Monument location are NOT shown to scale.

Source:
 Agreement For Lease © Crown Copyright 2018, all rights reserved.
 Contains OS Open data © Crown copyright and database right 2018
 Wrecks & Obstructions data supplied by SeaZone Solutions, all rights reserved
 Crown Copyright 2018. Licence Number: 1072316/0001
 Archaeological contacts interpretation RPS, MDS Marine, 2017
 Contains data from Geophysical Surveys, GSI, Ordnance Survey, Ordnance Survey, 2017

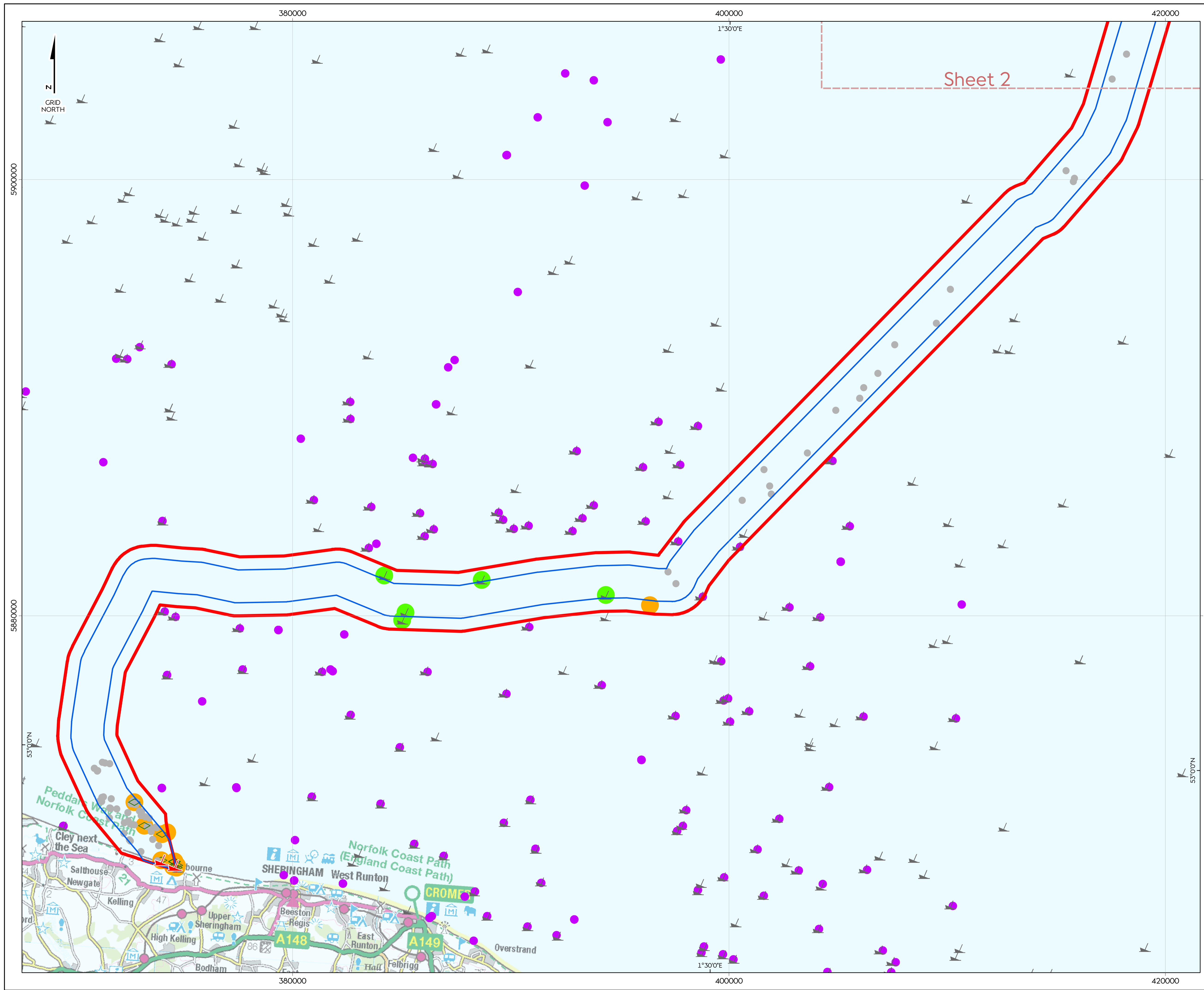


Coordinate system: ETRS 1989 UTM Zone 31N
 Vertical reference: LAT
 Scale @ A1: 1:80000

REV	REMARK	DATE
00	First Issue	May 2018
...
...
...

Hornsea Project Three Offshore Wind Farm
 APP Regulations Reference: 52(m)
 Application Document Number: A2.8.1
 Document no: HORNSEA3PROJ
 Created by: XAMJ
 Checked by: JSRAC/NATHO
 Approved by: SOPBA/S TLV





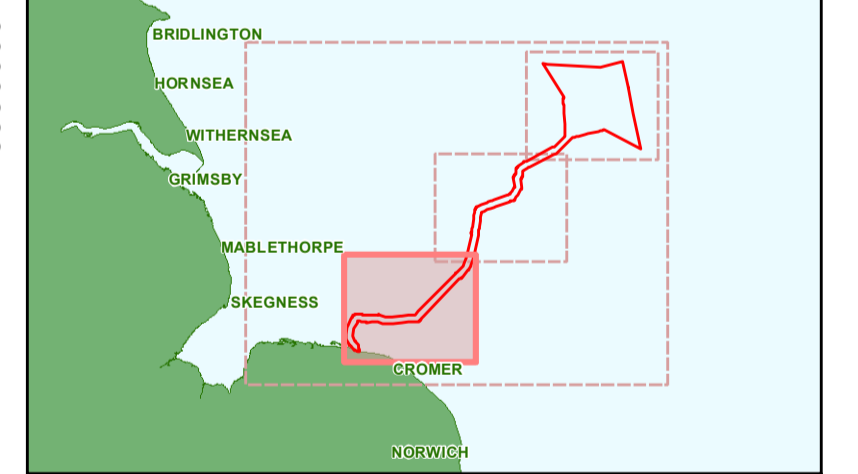
Hornsea Project Three Offshore Wind Farm Historic Environment Plan Sheet 3

APPF Regulations Reference: 52(m) Application Document Number: A2.8.1

- Hornsea Project Three**
- ▭ Order Limits (offshore)
 - ▭ Limit of Deviation (excluding temporary construction area)
- Wrecks & Obstruction***
- ▲ Wrecks & Obstruction (UKHO)
 - ▲ Wreck (Geophysical survey)
- Historic England Records****
- NHRE Monument location
- Archaeological Contacts**
- ◇ High
 - ◇ Medium
 - Low
 - Archaeological exclusion zone within the order limits (NOT SHOWN TO SCALE)
 - Temporary Archaeological exclusion zone within the order limits (NOT SHOWN TO SCALE)

Note: *Wrecks & **NHRE Monument location within inter-tidal area may appear to lie onshore due to the scale of base map as well as the size of symbol used to represent wrecks & NHRE Monument location. Please note that symbols used to represent wrecks & NHRE Monument location are NOT shown to scale.

Source:
Agreement For Lease © Crown Copyright 2018, all rights reserved.
Contains OS Open data © Crown copyright and database right 2018
Wrecks & Obstructions data supplied by SeaZone Solutions, all rights reserved
Crown Copyright 2018, Licence Number: 10723/01/0001
Archaeological contacts interpretation RPS, MDS Marine, 2017
Contains data from Geophysical Surveys, Giffen GPS, Bibby GPS, ECR, Fugro CP16, 2016, 2017



Coordinate system: ETRS 1989 UTM Zone 31N
Vertical reference: LAT
Scale @ A1: 1:80000
0 0.5 1 2 3 4 5 6 Kilometres
0 1 2 Nautical Miles

REV	REMARK	DATE
00	First Issue	May 2018
...
...
...
...

Hornsea Project Three Offshore Wind Farm
APPF Regulations Reference: 52(m)
Application Document Number: A2.8.1
Document no: HORNSEA3APP07
Created by: XAMU
Checked by: BRAC/NATHO
Approved by: SC/BA/S/TLV

