

Hornsea Project Three
Offshore Wind Farm



Hornsea Project Three Offshore Wind Farm

Works Plan - Offshore
PINS Document Reference: A2.4.1
APFP Regulation: 5(2)(j)

Date: May 2018

Hornsea 3 
Offshore Wind Farm

Orsted

Plans and Drawings

Works Plan - Offshore

Plan Number: A2.4.1

Version: Final

Date: May 2018

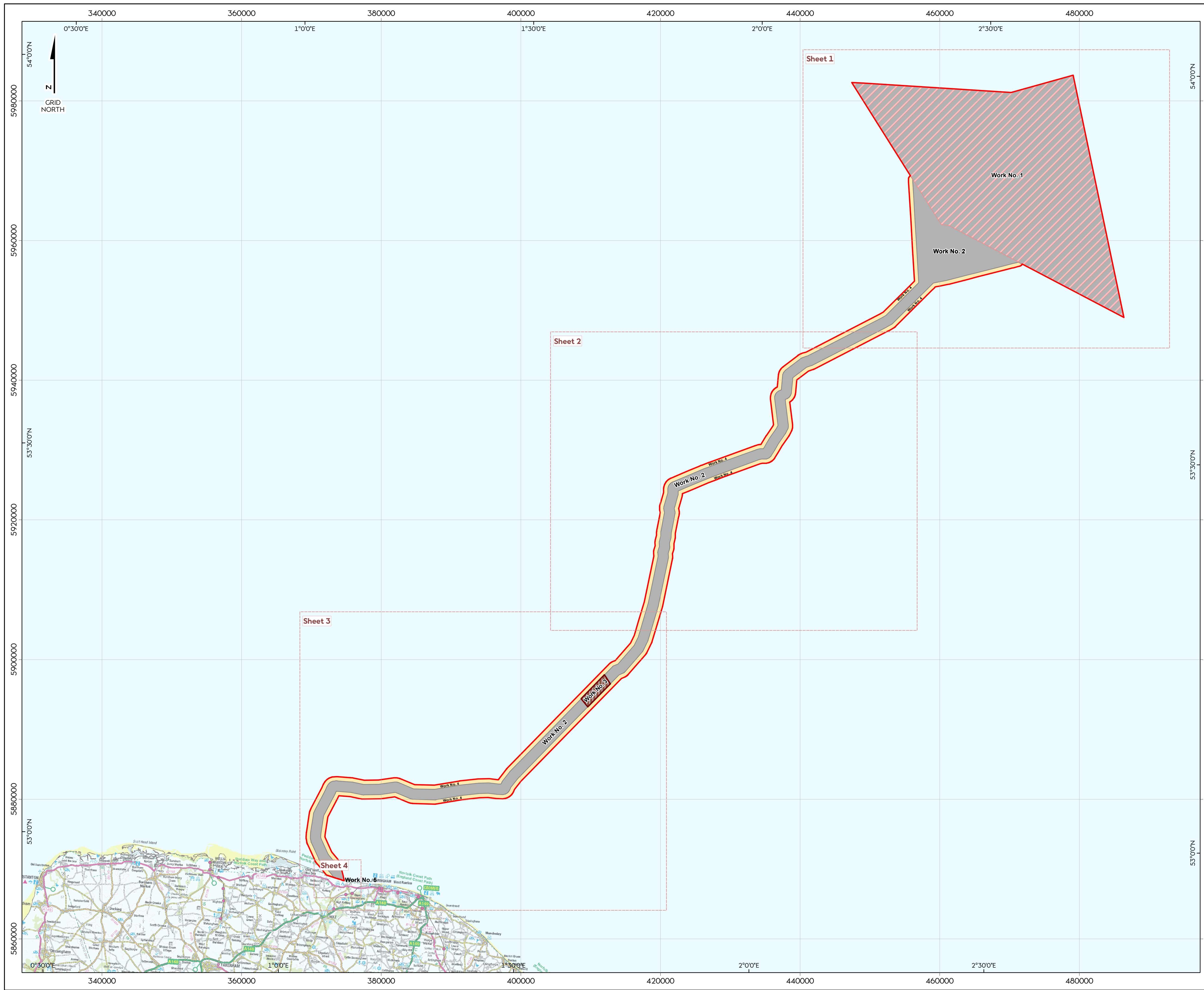
Ørsted

5 Howick Place,

London, SW1P 1WG

© Orsted Power (UK) Ltd, 2018. All rights reserved

Front cover picture: Kite surfer near a UK offshore wind farm © Orsted Hornsea Project Three (UK) Ltd., 2018



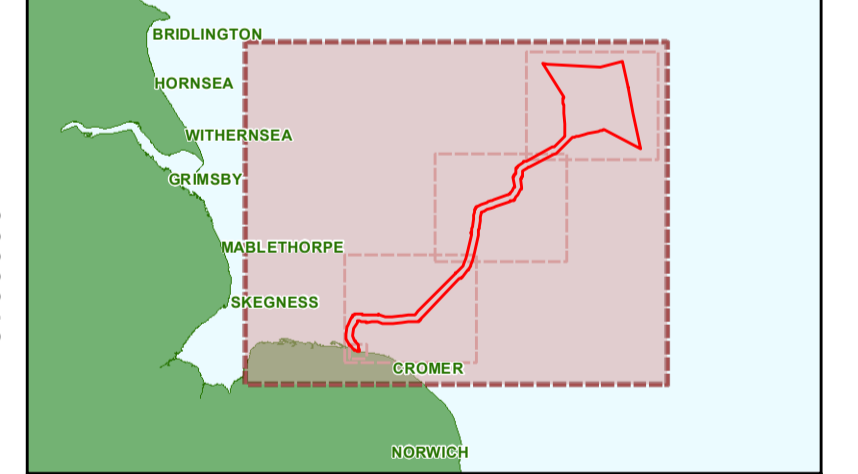
Hornsea Project Three Offshore Wind Farm Works Plan - Offshore Index Sheet

APPF Regulations Reference: 5(2)(j) Application Document Number: A2.4.1

- Hornsea Project Three**
- Order Limits (offshore)
 - Work No. 1
 - Work No. 2
 - Work No. 3
 - Work No. 4
 - Work No. 5*

*Work No.5 is not visible on this sheet, please refer to sheet 4 for clear view

Source:
Agreement For Lease © Crown Copyright 2018, all rights reserved
Contains OS Open data © Crown copyright and database right 2018
Contains OS basemap data © Crown copyright and database right 2017
Ordnance Survey, Licence number: 0100031673



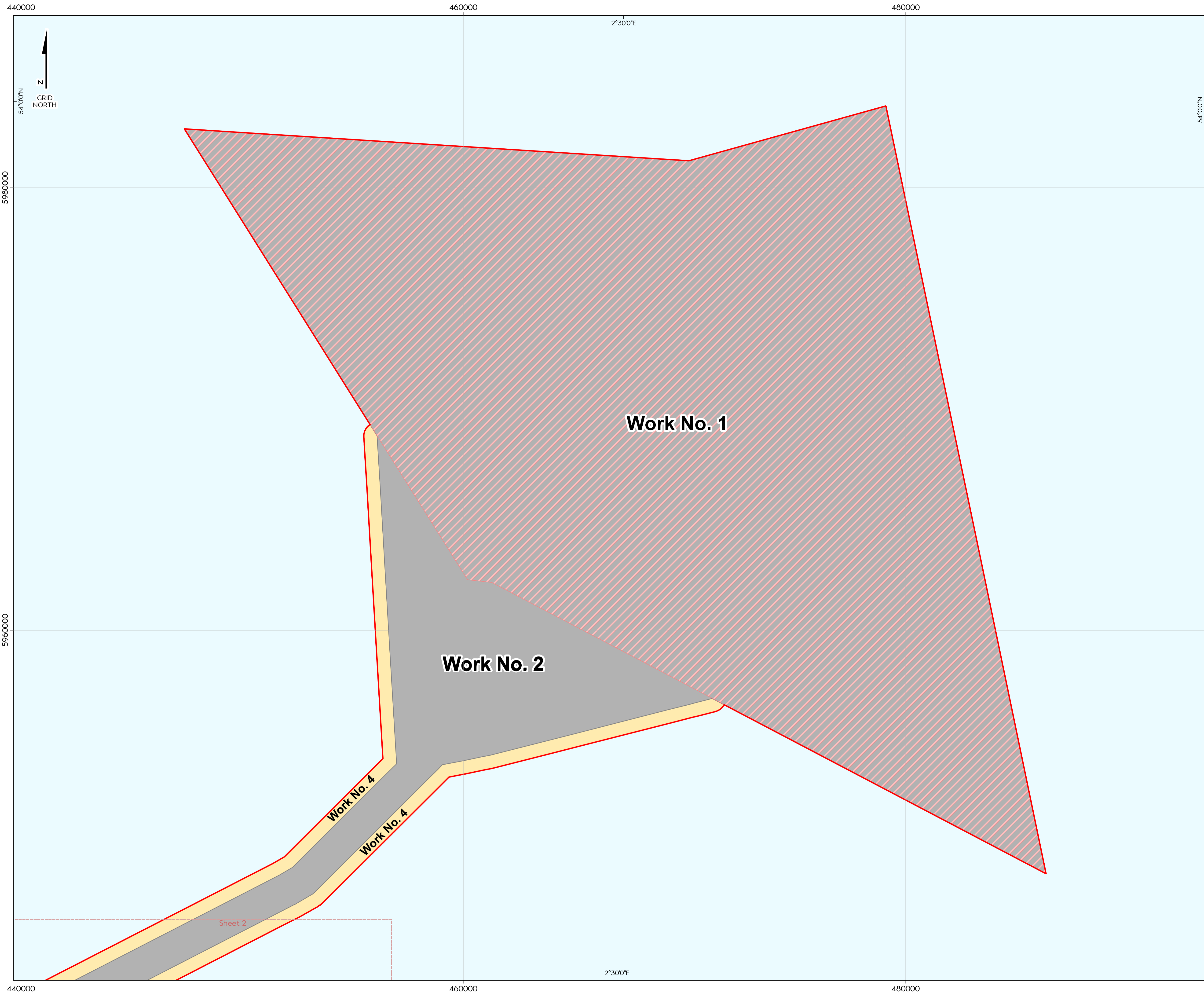
Coordinate system: ETRS 1989 UTM Zone 31N
Vertical reference: LAT
Scale @ A1: 1:250000

0 2.5 5 10 15 Kilometres
0 1 2 4 6 8 10 Nautical Miles

REV	REMARK	DATE
00	First Issue	May 2018
...
...
...
...

Hornsea Project Three Offshore Wind Farm
APPF Regulations Reference: 5(2)(j)
Application Document Number: A2.4.1
Document no: HDVDSAPP11
Created by: XAMI
Checked by: JSRACNATHO
Approved by: SCORACTLIV



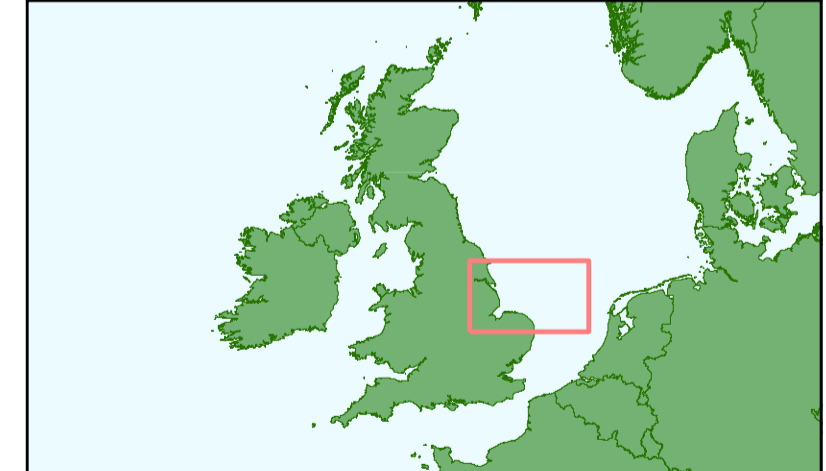
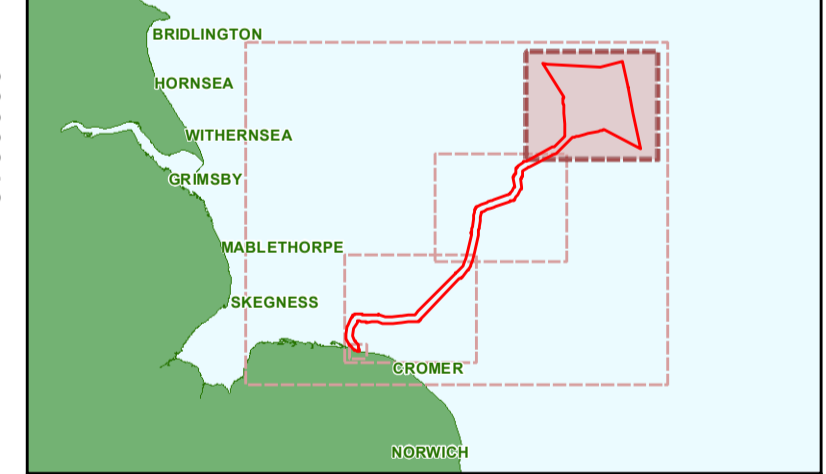


Hornsea Project Three Offshore Wind Farm Works Plan - Offshore Sheet 1

APP Regulations Reference: 52(1) Application Document Number: A2.4.1

- Hornsea Project Three**
- Order Limits (offshore)
 - Work No. 1
 - Work No. 2
 - Work No. 4

Source:
Agreement For Lease © Crown Copyright 2018, all rights reserved
Contains OS Open data © Crown copyright and database right 2018
Contains OS basemapping data © Crown copyright and database
rights (2017) Ordnance Survey. Licence number: 0100031672



Coordinate system: ETRS 1989 UTM Zone 31N
Vertical reference: LAT
Scale @ A1: 1:80000

REV	REMARK	DATE
00	First Issue	May 2018
...
...
...
...

Hornsea Project Three Offshore Wind Farm
APP Regulations Reference: 52(1)
Application Document Number: A2.4.1
Document no: HDW03APP11
Created by: XAMJ
Checked by: JSRACNATHO
Approved by: SCORBACTLV

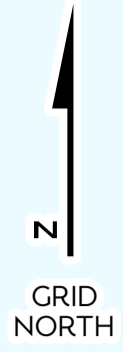


420000

440000

2°00'E




Sheet 1



Hornsea Project Three Offshore Wind Farm Works Plan - Offshore Sheet 2

APP Regulations Reference: S2(I) Application Document Number: A2.4.1

Hornsea Project Three

-  Order Limits (offshore)
-  Work No. 2
-  Work No. 4

5940000

5940000

53°30'0"N

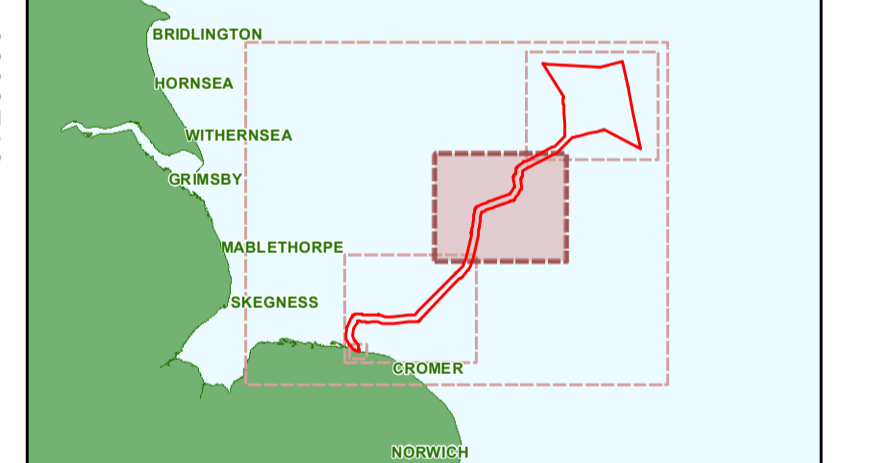
53°30'0"N

5920000

5920000



Source:
Agreement For Lease © Crown Copyright 2018, all rights reserved
Contains OS Open data © Crown copyright and database right 2018
Contains OS basemap data © Crown copyright and database
rights (2017) Ordnance Survey. Licence number: 0100031672



Coordinate system: ETRS 1989 UTM Zone 31N
 Vertical reference: LAT
 Scale @ A1: 1:80000

REV	REMARK	DATE
00	First Issue	May 2018
...
...
...
...

Sheet 3

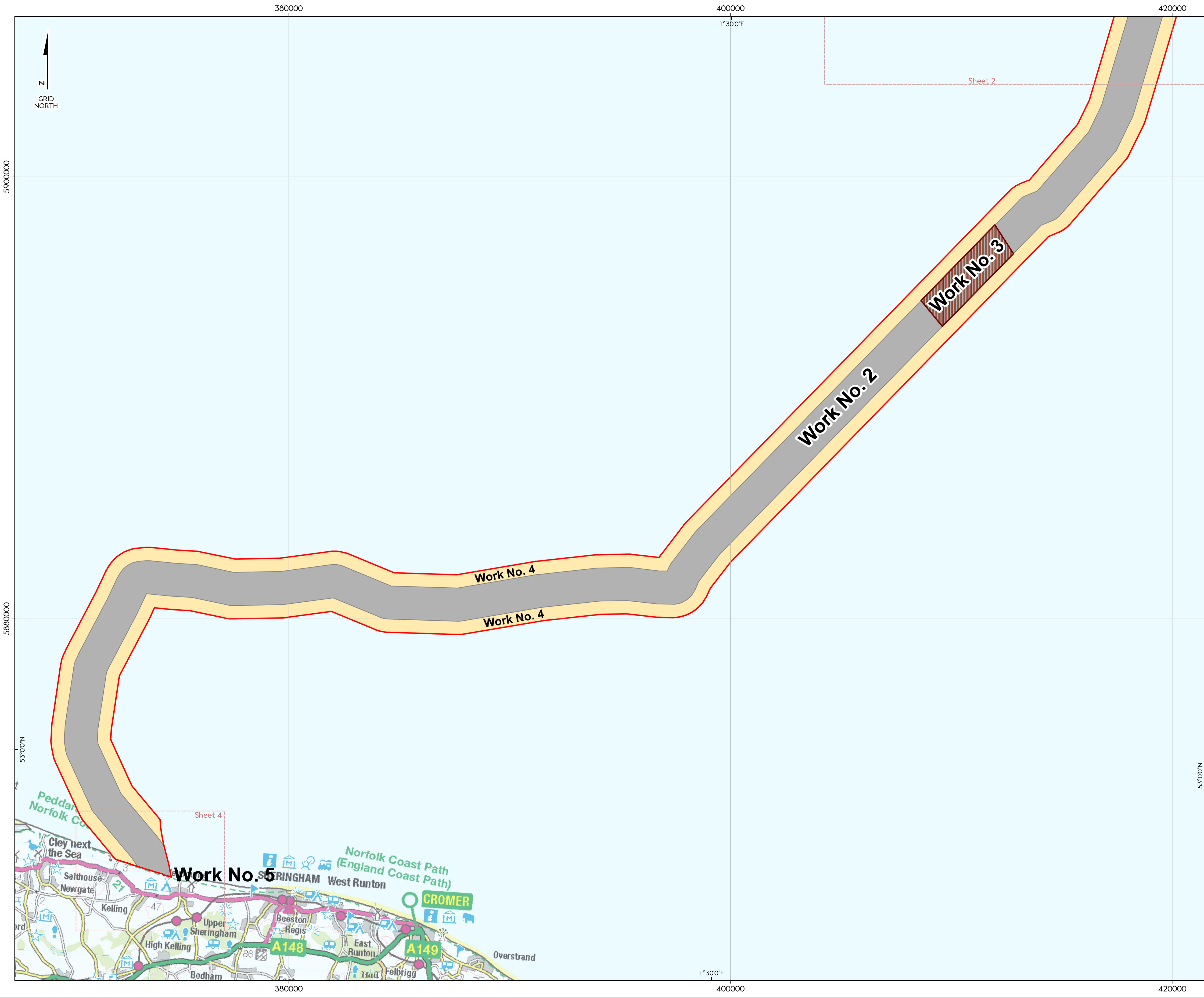
2°00'E

420000

440000

Hornsea Project Three Offshore Wind Farm
 APP Regulations Reference: S2(I)
 Application Document Number: A2.4.1
 Document no: HDN03APP11
 Created by: XAMJ
 Checked by: JSRACNATHO
 Approved by: SCORBACTLV

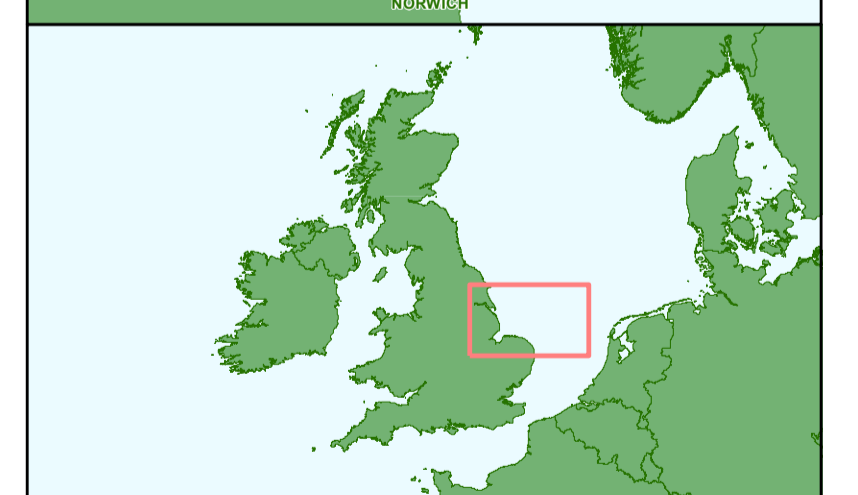
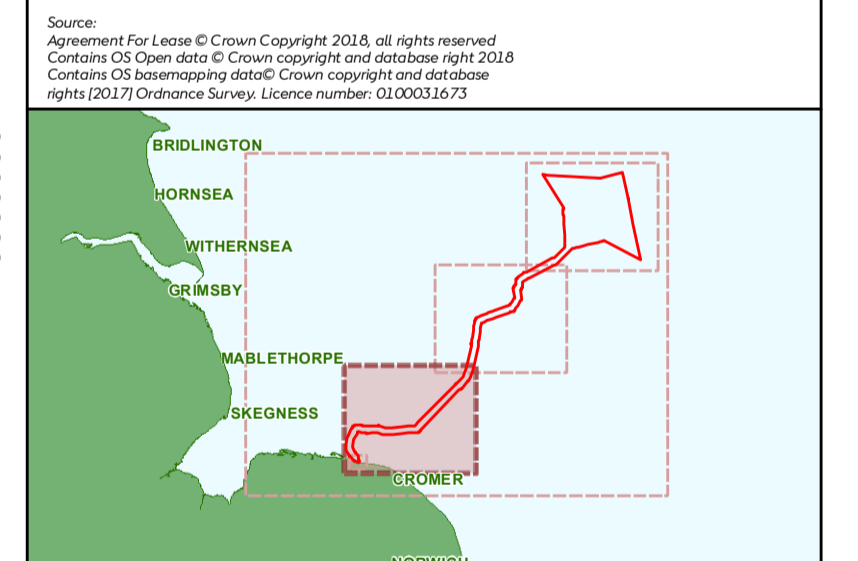




Hornsea Project Three Offshore Wind Farm Works Plan - Offshore Sheet 3

APPF Regulations Reference: S2(I) Application Document Number: A2.4.1

- Hornsea Project Three**
- Order Limits (offshore)
 - Work No. 2
 - Work No. 3
 - Work No. 4
 - Work No. 5*
- *Work No. 5 is not visible on this sheet, please refer to sheet 4 for clear view



Coordinate system: ETRS 1989 UTM Zone 31N
 Vertical reference: LAT
 Scale @ A1: 1:80000

REV	REMARK	DATE
00	First Issue	May 2018
...
...
...
...

Hornsea Project Three Offshore Wind Farm
 APPF Regulations Reference: S2(I)
 Application Document Number: A2.4.1
 Document no: HDWDSAPP11
 Created by: XAMI
 Checked by: JSRAC/NATRO
 Approved by: SCFBA/STLIV



