

Hornsea Project Three
Offshore Wind Farm



Hornsea Project Three Offshore Wind Farm

Land Plan - Onshore
PINS Document Reference: 2.3
APFP Regulation: 5(2)(i)

Date: May 2018

Hornsea 3 
Offshore Wind Farm

Orsted

Plans and Drawings

Land Plan - Onshore

Plan Number: A2.3

Version: Final

Date: May 2018

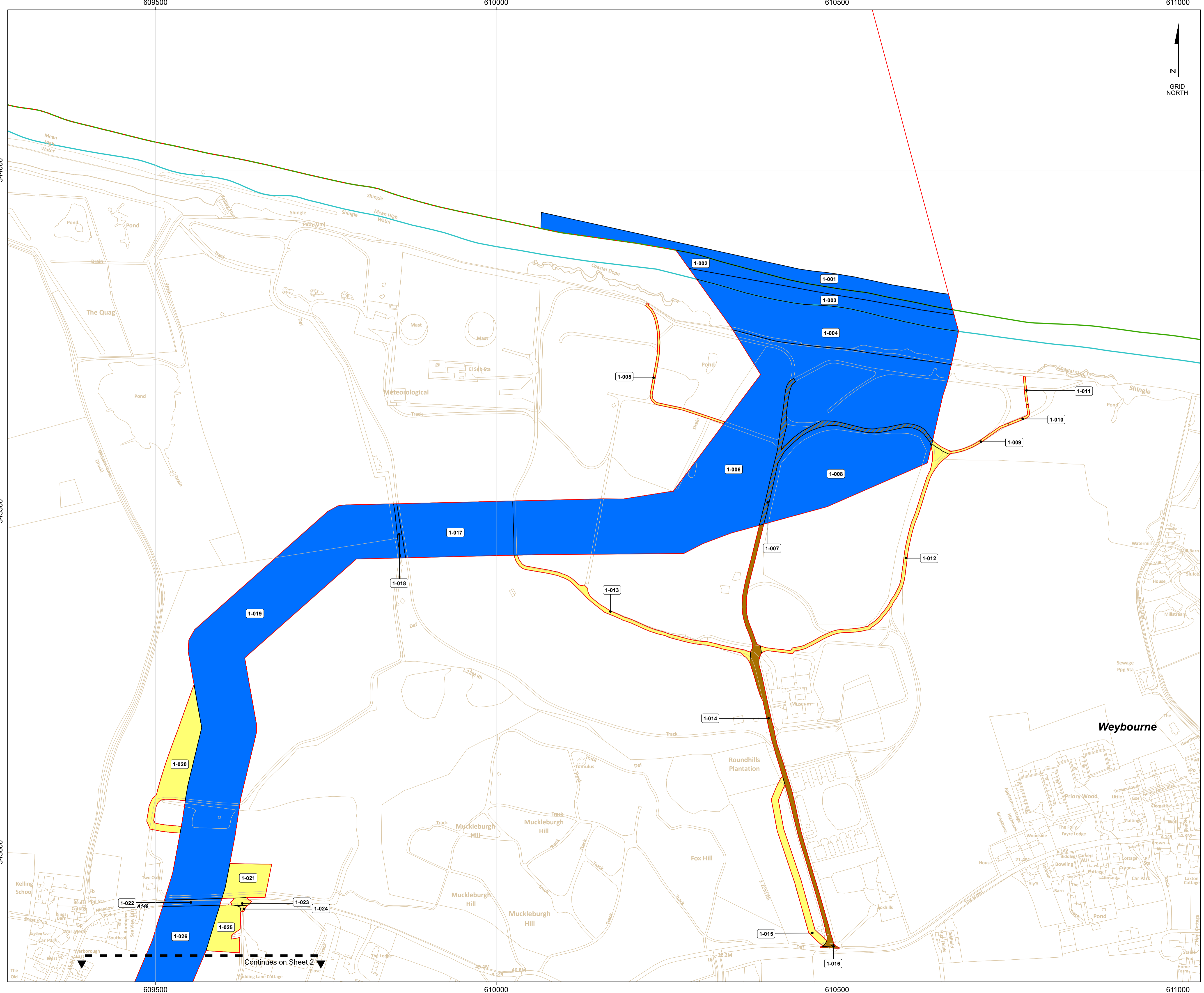
Ørsted

5 Howick Place,

London, SW1P 1WG

© Orsted Power (UK) Ltd, 2018. All rights reserved

Front cover picture: Kite surfer near a UK offshore wind farm © Orsted Hornsea Project Three (UK) Ltd., 2018



Hornsea Project Three Offshore Wind Farm

Onshore Land Plan

Sheet 1 of 35

APFP Regulations Reference : 5(2)(i) Application Document Number : A2.3

Hornsea Project Three

Order Limits

New Connection Works Rights (including restrictions) to be compulsorily acquired and temporary use of land and in relation to which it is proposed to suspend or extinguish easements, servitudes and other private rights and temporary use of land

1-001, 1-002, 1-003, 1-004, 1-006, 1-008, 1-017, 1-018, 1-019, 1-022, 1-026

New Access Rights (including restrictions) to be compulsorily acquired and temporary use of the land and in relation to which it is proposed to suspend or extinguish easements, servitudes and other private rights

1-014, 1-016

New Connection Works Rights and Access Rights (including restrictions) to be compulsorily acquired and temporary use of the land and in relation to which it is proposed to suspend or extinguish easements, servitudes and other private rights

1-007

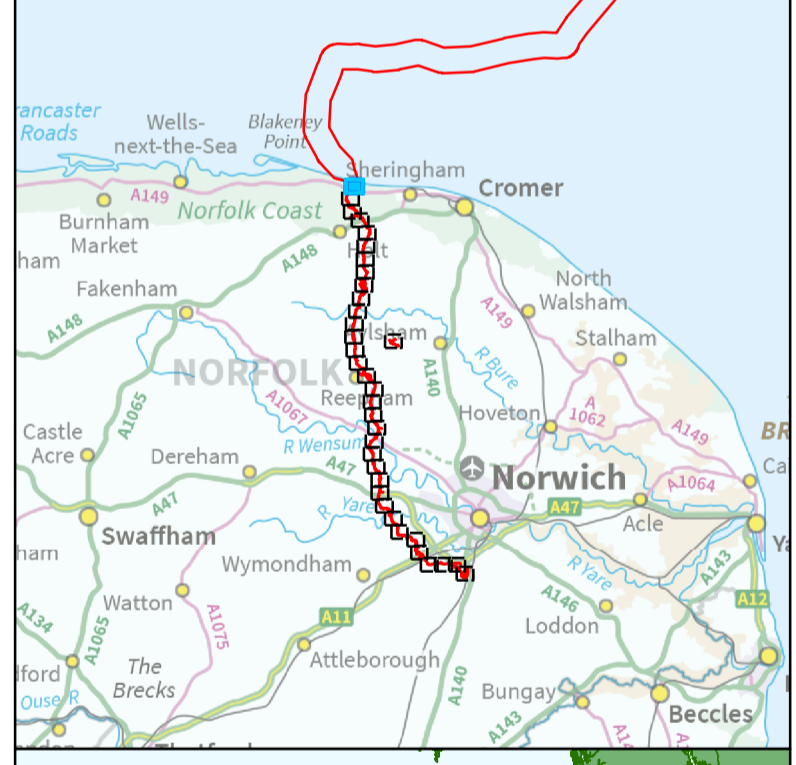
Temporary use of land and in relation to which it is proposed to temporarily suspend easements, servitudes and other private rights

1-005, 1-009, 1-010, 1-011, 1-012, 1-013, 1-015, 1-020, 1-021, 1-023, 1-024, 1-025

Mean High Water (Springs)

Mean Low Water (Springs)

Source: Agreement For Lease © Crown Copyright 2018, all rights reserved. Contains OS Open data © Crown Copyright and database right 2018. Contains OS basemaping data © Crown copyright and database rights (2017) Ordnance Survey. Licence number: 0100031673



Coordinate system: British National Grid
Vertical reference: ODN
Scale @ A1: 1:2500

0 25 50 100 150 200 Metres

0 25 50 100 150 200 Yards

REV	REMARK	DATE
00	First Issue	May 2018
...
...
...

Hornsea Project Three Offshore Wind Farm
APFP Regulations Reference: 5(2)(i)
Application Document Number: A2.3
Drawing Number: H0W03APP20
Created by: BENSIM
Checked by: PEAKE
Approved by: ORLMA

344000

343500

343000

344000

343500

343000

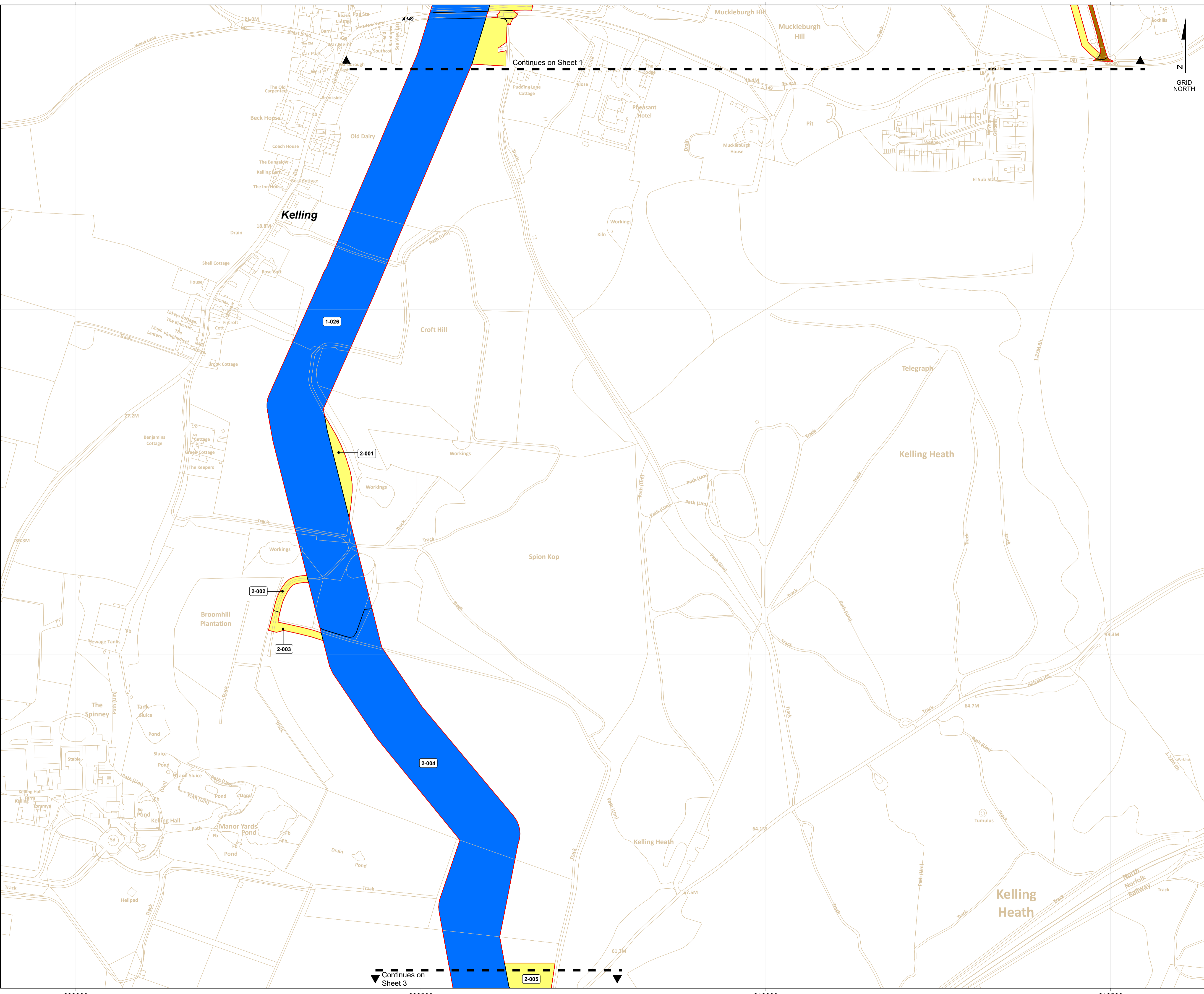
609500

610000

610500

611000

Continues on Sheet 2



Hornsea Project Three Offshore Wind Farm

Onshore Land Plan

Sheet 2 of 35

APFP Regulations Reference : 5(2)(i) Application Document Number : A2.3

Hornsea Project Three

- Order Limits
- New Connection Works Rights (including restrictions) to be compulsorily acquired and temporary use of land and in relation to which it is proposed to suspend or extinguish easements, servitudes and other private rights and temporary use of land
1-026, 2-004
- Temporary use of land and in relation to which it is proposed to temporarily suspend easements, servitudes and other private rights
2-001, 2-002, 2-003, 2-005

Source: Agreement For Lease © Crown Copyright 2018, all rights reserved
Contains OS Open data © Crown copyright and database right 2018
Contains OS basemap data © Crown copyright and database rights (2017) Ordnance Survey. Licence number: 0100031673



Coordinate system: British National Grid
Vertical reference: ODN
Scale @ A1: 1:2500

REV	REMARK	DATE
00	First Issue	May 2018

Hornsea Project Three Offshore Wind Farm
APFP Regulations Reference: 5(2)(i)
Application Document Number: A2.3
Drawing Number: H0W03APP20
Created by: BENSM
Checked by: PEAKE
Approved by: ORLMA



Hornsea Project Three Offshore Wind Farm

Onshore Land Plan

Sheet 3 of 35

APFP Regulations Reference : 5(2)(i) Application Document Number : A2.3

Hornsea Project Three

Order Limits

New Connection Works Rights (including restrictions) to be compulsorily acquired and temporary use of land and in relation to which it is proposed to suspend or extinguish easements, servitudes and other private rights and temporary use of land

2-004, 3-001, 3-002, 3-003, 3-004, 3-005, 3-006, 3-011, 3-012, 3-016, 3-017, 3-018, 3-019, 3-022, 3-023, 3-030, 3-031

New Access Rights (including restrictions) to be compulsorily acquired and temporary use of the land and in relation to which it is proposed to suspend or extinguish easements, servitudes and other private rights

3-024, 3-025, 3-026, 3-027, 3-028

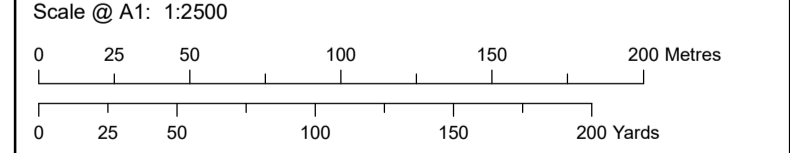
Temporary use of land and in relation to which it is proposed to temporarily suspend easements, servitudes and other private rights

2-005, 3-007, 3-008, 3-009, 3-010, 3-013, 3-014, 3-015, 3-020, 3-021, 3-029

Source: Agreement For Lease © Crown Copyright 2018, all rights reserved
Contains OS Open data © Crown copyright and database right 2018
Contains OS basemap data © Crown copyright and database rights [2017] Ordnance Survey, Licence number: 0100031673

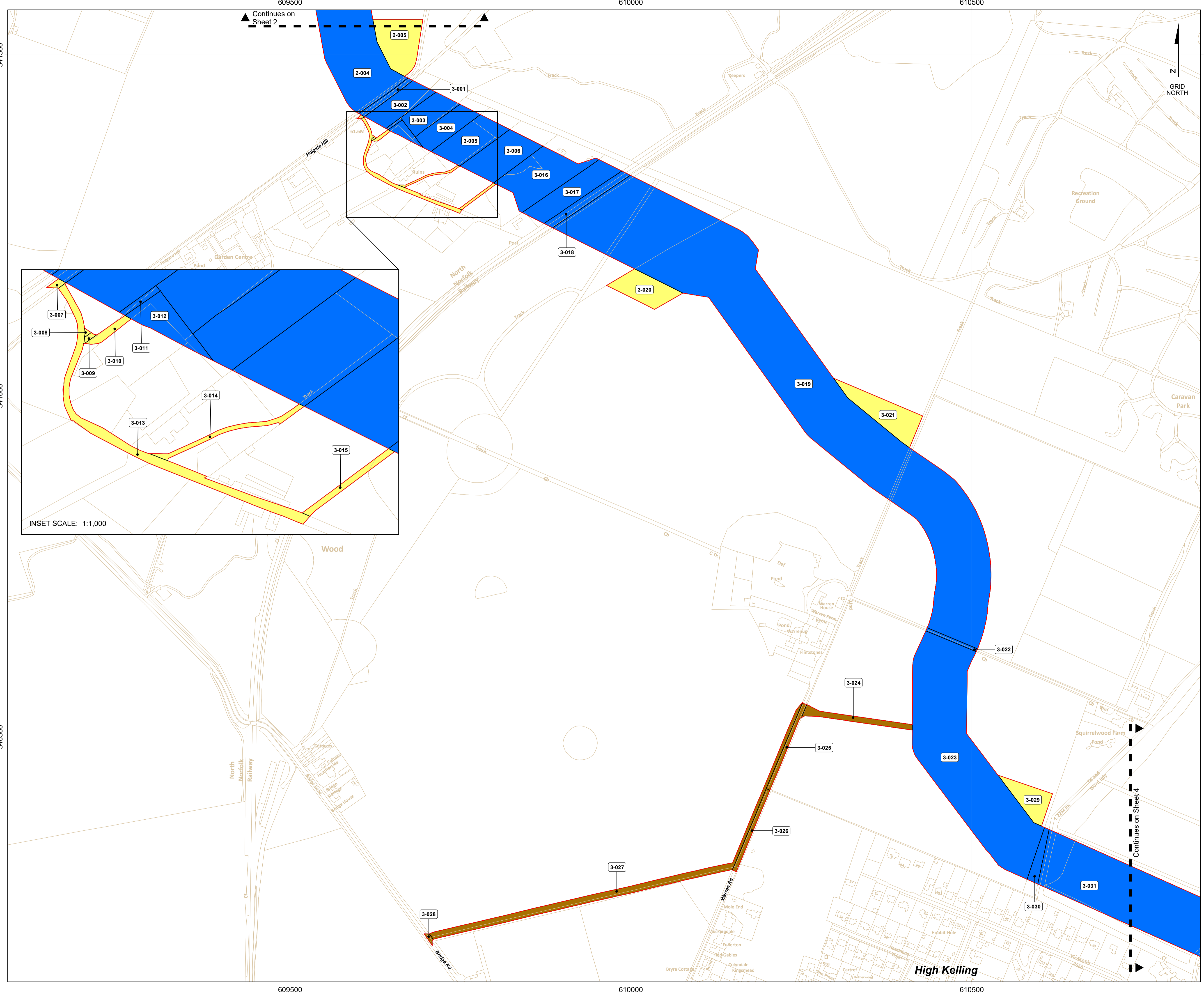


Coordinate system: British National Grid
Vertical reference: ODN
Scale @ A1: 1:2500



REV	REMARK	DATE
00	First Issue	May 2018
...
...
...
...

Hornsea Project Three Offshore Wind Farm
APFP Regulations Reference: 5(2)(i)
Application Document Number: A2.3
Drawing Number: HOW03APP20
Created by: BENSM
Checked by: PEAKE
Approved by: ORLMA



341500
341000
340500

341500
341000
340500

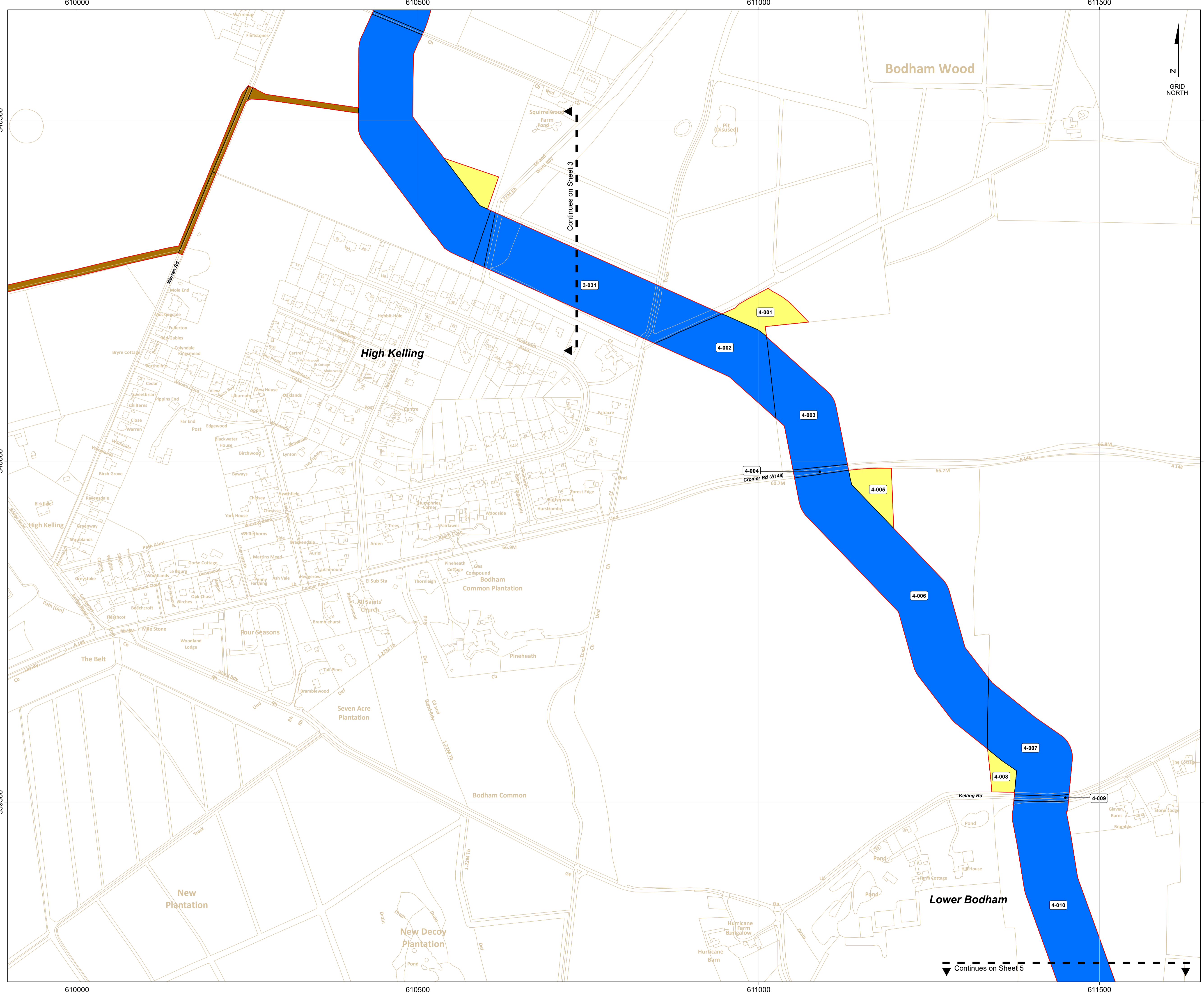
609500 610000 610500 609500 610000 610500

Continues on Sheet 2

GRID NORTH

Continues on Sheet 4

High Kelling



Hornsea Project Three Offshore Wind Farm

Onshore Land Plan

Sheet 4 of 35

APFP Regulations Reference : 5(2)(i) Application Document Number : A2.3

Hornsea Project Three

- Order Limits
- New Connection Works Rights (including restrictions) to be compulsorily acquired and temporary use of land and in relation to which it is proposed to suspend or extinguish easements, servitudes and other private rights and temporary use of land
3-031, 4-002, 4-003, 4-004, 4-006, 4-007, 4-009, 4-010
- Temporary use of land and in relation to which it is proposed to temporarily suspend easements, servitudes and other private rights
4-001, 4-005, 4-008

Source: Agreement For Lease © Crown Copyright 2018, all rights reserved
Contains OS Open data © Crown copyright and database right 2018
Contains OS basemap data © Crown copyright and database rights [2017] Ordnance Survey. Licence number: 0100031673



Coordinate system: British National Grid
Vertical reference: ODN
Scale @ A1: 1:2500
0 25 50 100 150 200 Metres
0 25 50 100 150 200 Yards

REV	REMARK	DATE
00	First Issue	May 2018
...
...
...
...

Hornsea Project Three Offshore Wind Farm
APFP Regulations Reference: 5(2)(i)
Application Document Number: A2.3
Drawing Number: H3W03APP20
Created by: BENSIM
Checked by: PEAKE
Approved by: ORLMA



Hornsea Project Three Offshore Wind Farm

Onshore Land Plan

Sheet 5 of 35

APFP Regulations Reference : 5(2)(i) Application Document Number : A2.3

Hornsea Project Three

 Order Limits

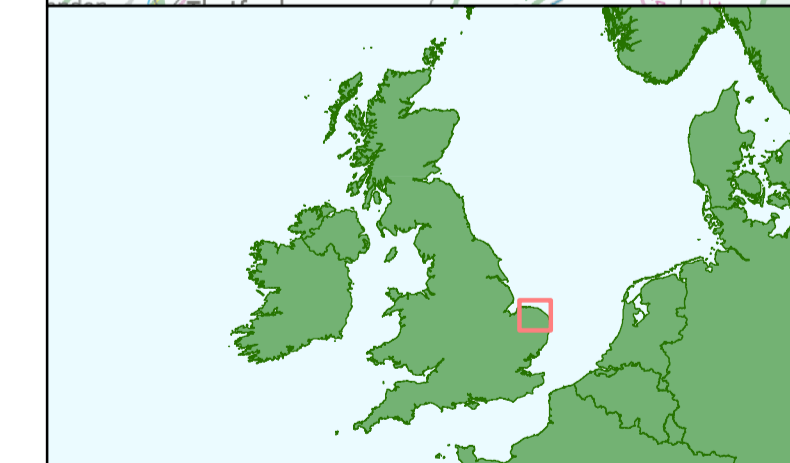
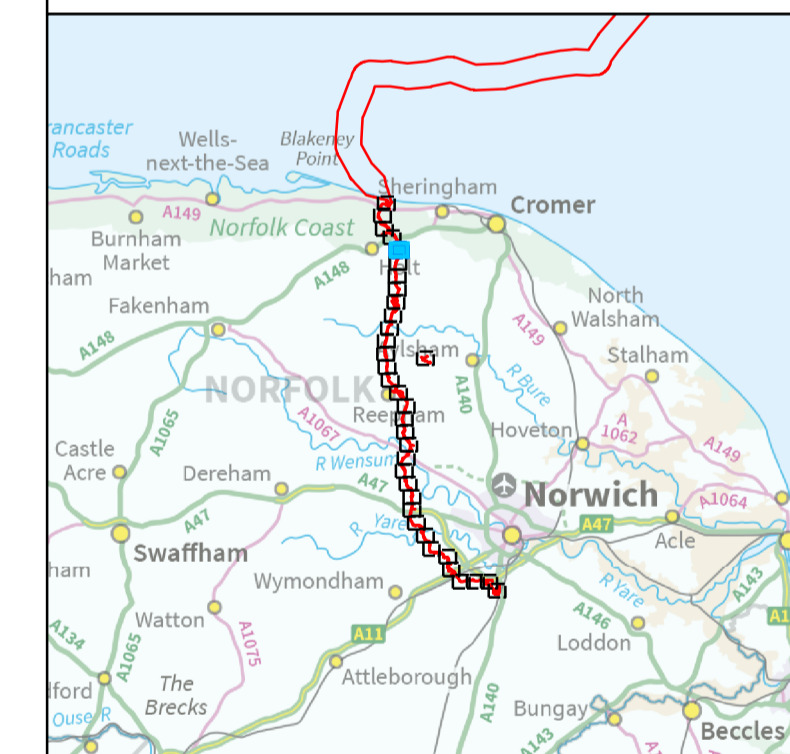
New Connection Works Rights (including restrictions) to be compulsorily acquired and temporary use of land and in relation to which it is proposed to suspend or extinguish easements, servitudes and other private rights and temporary use of land

4-010, 5-001, 5-002, 5-003, 5-004, 5-006, 5-007

Temporary use of land and in relation to which it is proposed to temporarily suspend easements, servitudes and other private rights

 5-005

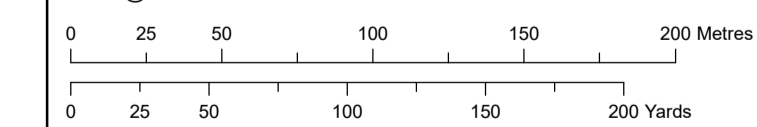
Source:
Agreement For Lease © Crown Copyright 2018, all rights reserved
Contains OS Open data © Crown copyright and database right 2018
Contains OS basemapting details Crown copyright and database rights [2017] Ordnance Survey, Licence number: 0100031673



Coordinate system: British National Grid

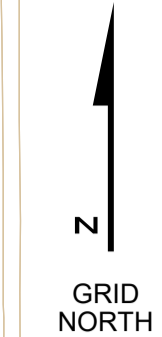
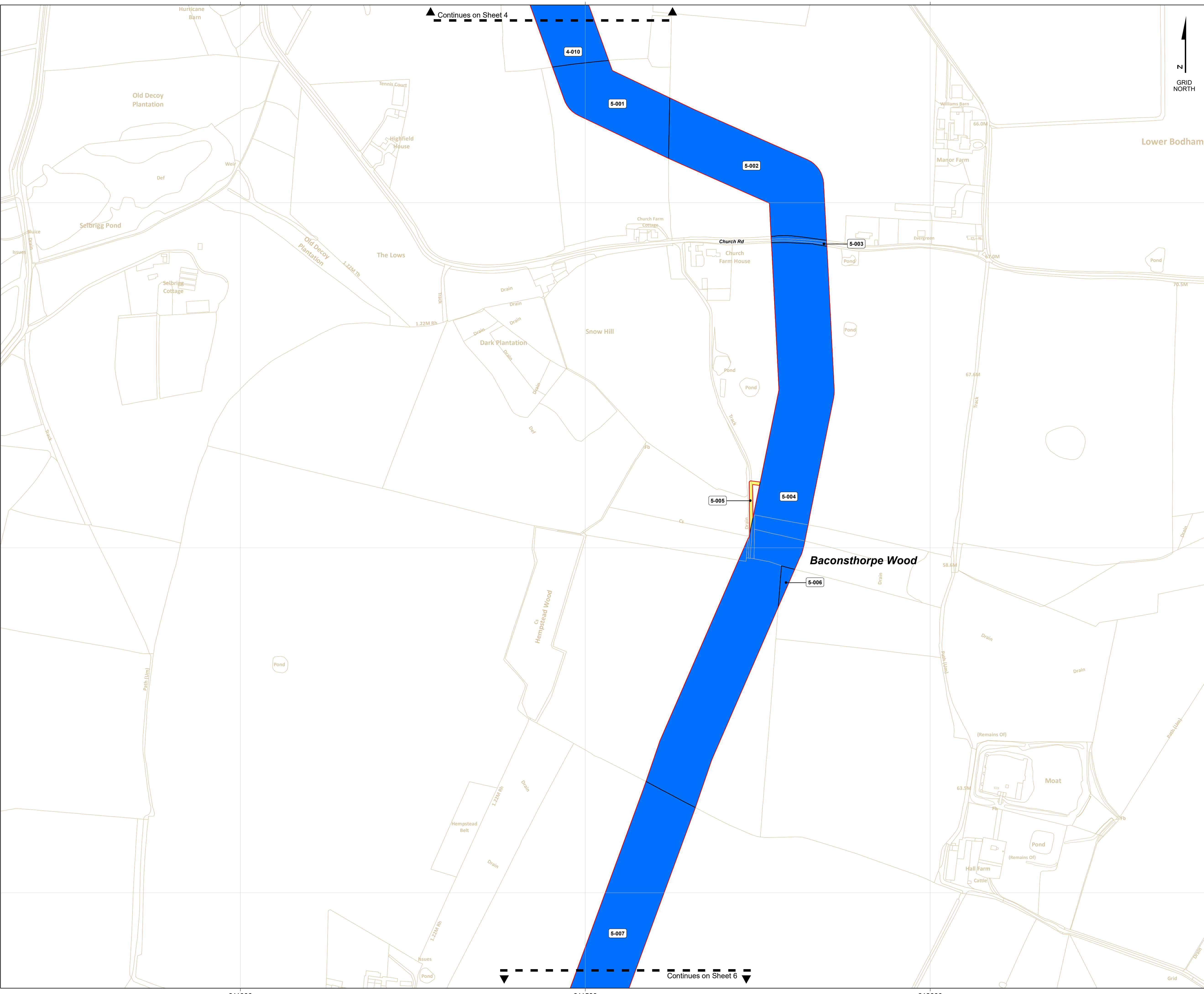
Vertical reference: ODN

Scale @ A1: 1:2500



REV	REMARK	DATE
00	First Issue	May 2018
...
...
...
...

Hornsea Project Three Offshore Wind Farm
APFP Regulations Reference: 5(2)(i)
Application Document Number: A2.3
Drawing Number: HOW3APP20
Created by: BENSM
Checked by: PEAKE
Approved by: ORLMA



339000

338500

338000

339000

338500

338000

611000

611500

612000

611000

611500

612000

Hornsea Project Three Offshore Wind Farm

Onshore Land Plan

Sheet 6 of 35

APFP Regulations Reference : 5(2)(i) Application Document Number : A2.3

Hornsea Project Three

Order Limits

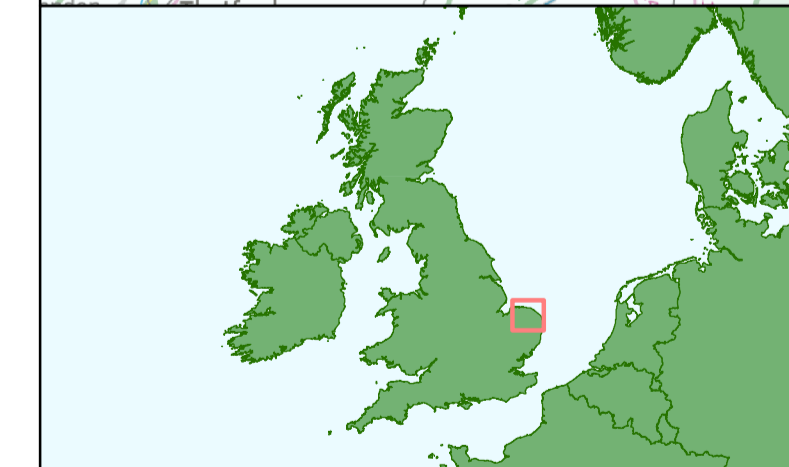
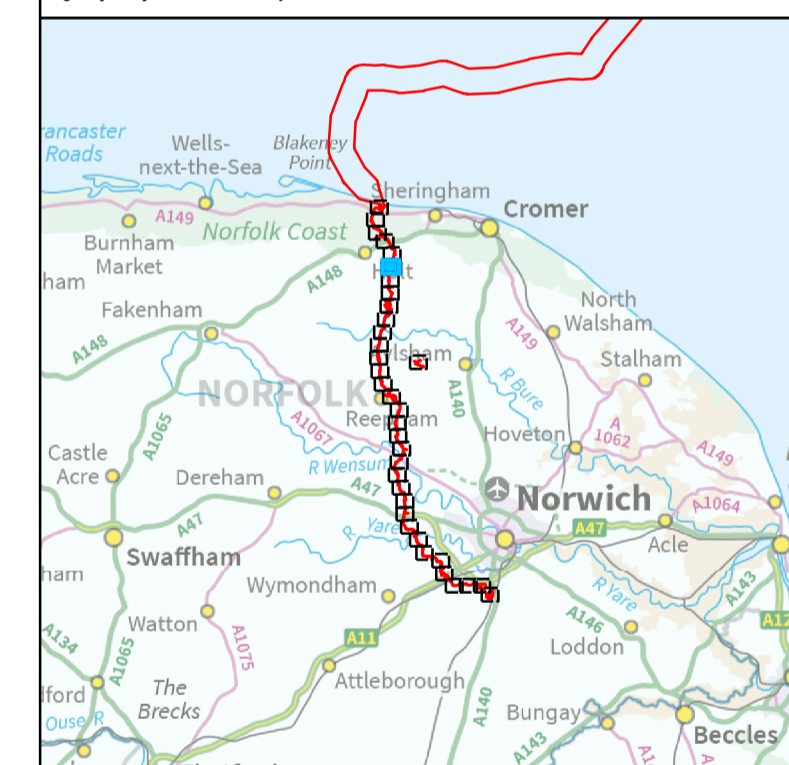
New Connection Works Rights (including restrictions) to be compulsorily acquired and temporary use of land and in relation to which it is proposed to suspend or extinguish easements, servitudes and other private rights and temporary use of land

5-007, 6-001, 6-002, 6-004, 6-005

Temporary use of land and in relation to which it is proposed to temporarily suspend easements, servitudes and other private rights

6-003

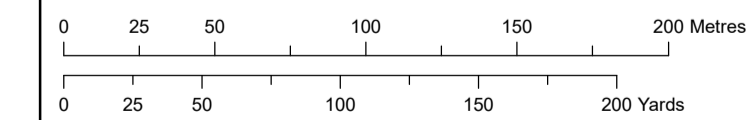
Source: Agreement For Lease © Crown Copyright 2018, all rights reserved. Contains OS Open data © Crown copyright and database right 2018. Contains OS basemap data © Crown copyright and database rights (2017) Ordnance Survey. Licence number: 0100031673



Coordinate system: British National Grid

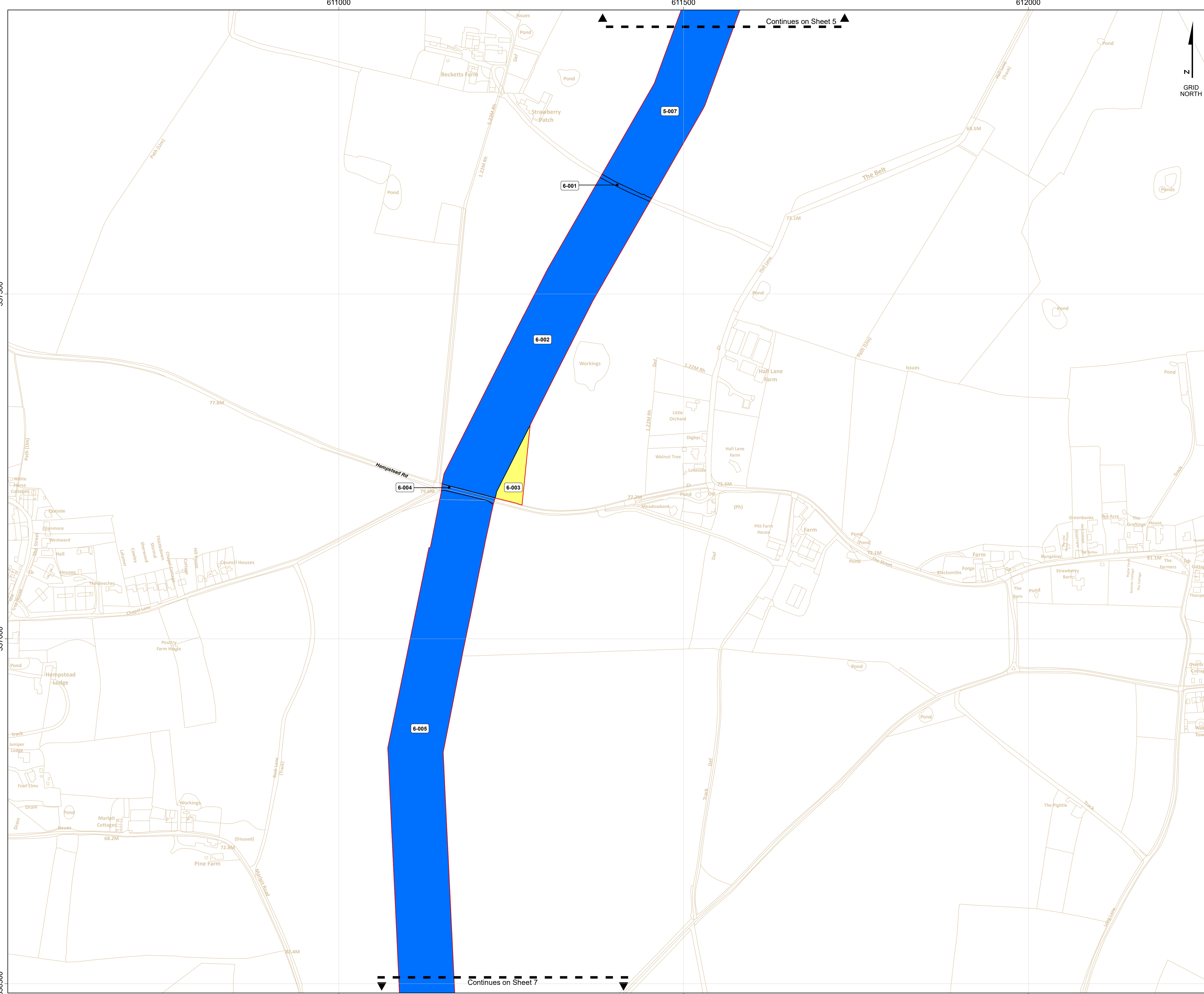
Vertical reference: ODN

Scale @ A1: 1:2500



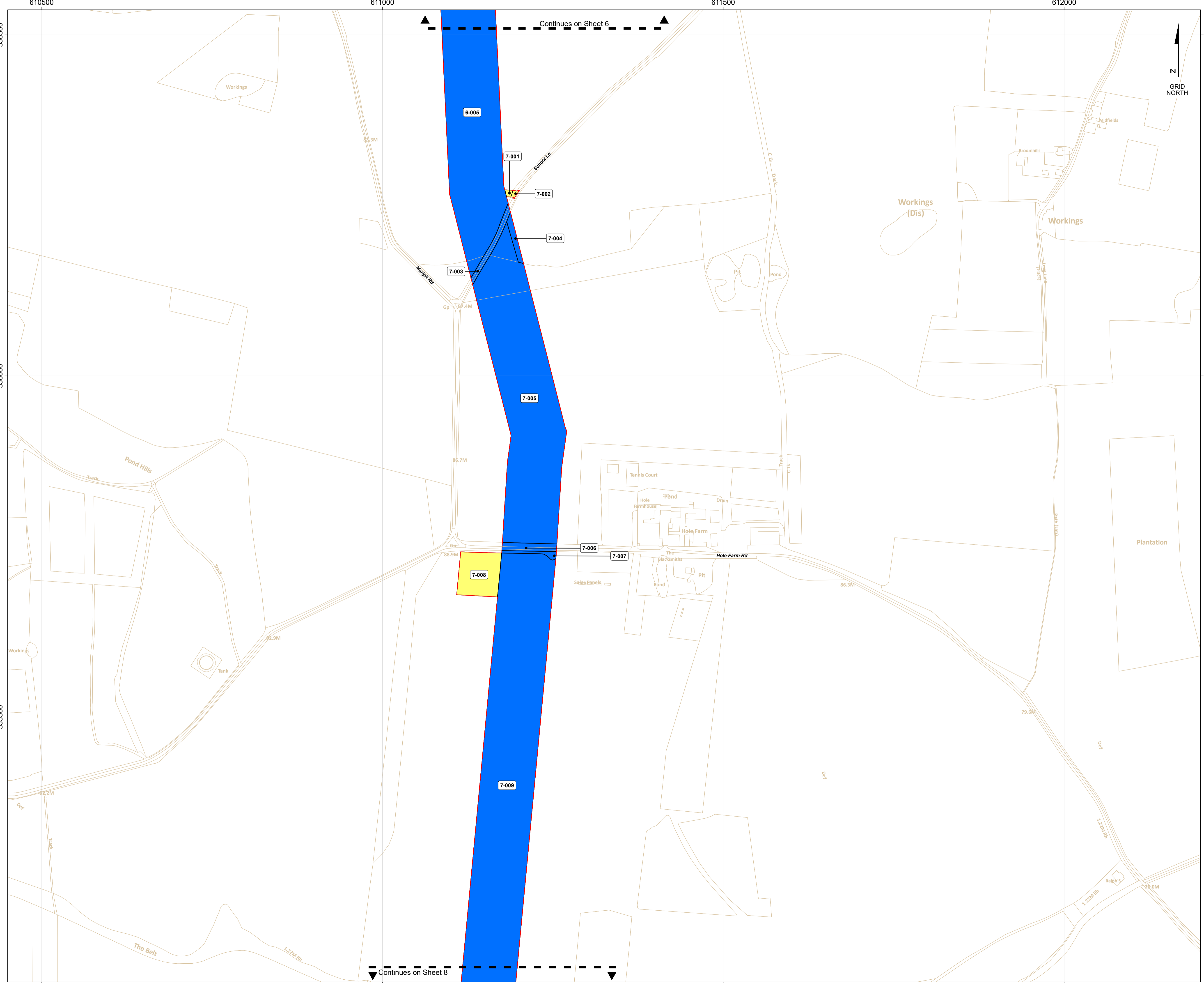
REV	REMARK	DATE
00	First Issue	May 2018
...
...
...
...

Hornsea Project Three Offshore Wind Farm
APFP Regulations Reference: 5(2)(i)
Application Document Number: A2.3
Drawing Number: HOW3APP20
Created by: BENSM
Checked by: PEAKE
Approved by: ORLMA



Continues on Sheet 5

Continues on Sheet 7



Hornsea Project Three Offshore Wind Farm

Onshore Land Plan

Sheet 7 of 35

APFP Regulations Reference : 5(2)(i) Application Document Number : A2.3

Hornsea Project Three

- Order Limits
- New Connection Works Rights (including restrictions) to be compulsorily acquired and temporary use of land and in relation to which it is proposed to suspend or extinguish easements, servitudes and other private rights and temporary use of land
- 6-005, 7-003, 7-004, 7-005, 7-006, 7-007, 7-009
- Temporary use of land and in relation to which it is proposed to temporarily suspend easements, servitudes and other private rights
- 7-001, 7-002, 7-008

Source: Agreement For Lease © Crown Copyright 2018, all rights reserved
 Contains OS Open data © Crown copyright and database right 2018
 Contains OS basemap data © Crown copyright and database rights (2017) Ordnance Survey. Licence number: 0100031673

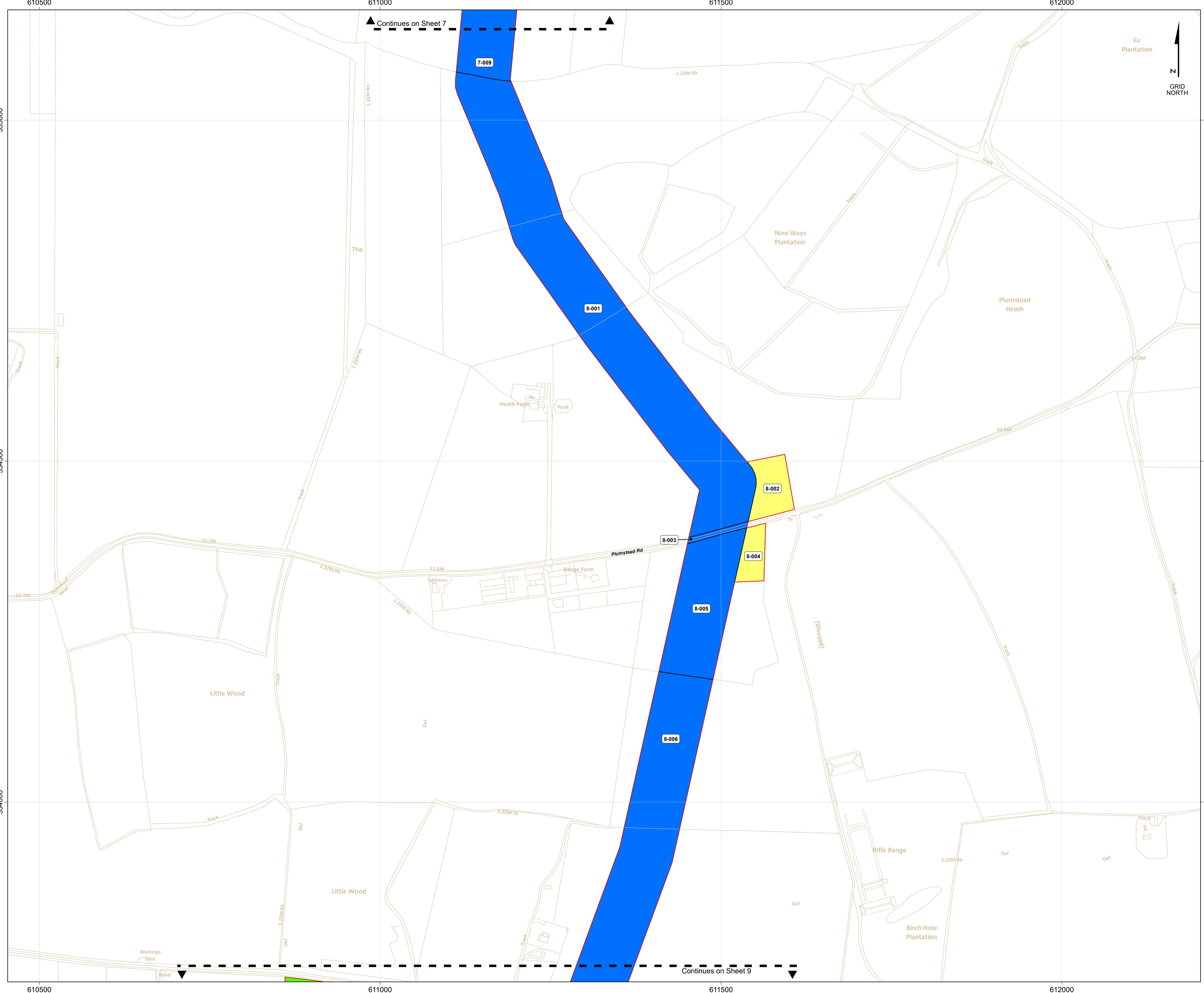


Coordinate system: British National Grid
 Vertical reference: ODN
 Scale @ A1: 1:2500

REV	REMARK	DATE
00	First Issue	May 2018

Hornsea Project Three Offshore Wind Farm
 APFP Regulations Reference: 5(2)(i)
 Application Document Number: A2.3
 Drawing Number: H0W03APP20
 Created by: BENSM
 Checked by: PEAKE
 Approved by: ORLMA





Continues on Sheet 7

Continues on Sheet 9

Hornsea Project Three Offshore Wind Farm

Onshore Land Plan

Sheet 8 of 35

APFP Regulations Reference : 5(2)(i) Application Document Number : A2.3

Hornsea Project Three

- Order Limits
- New Connection Works Rights (including restrictions) to be compulsorily acquired and temporary use of land and in relation to which it is proposed to suspend or extinguish easements, servitudes and other private rights and temporary use of land
- 7-009, 8-001, 8-003, 8-005, 8-006

- Temporary use of land and in relation to which it is proposed to temporarily suspend easements, servitudes and other private rights
- 8-002, 8-004

Source:
Agreement For Lease © Crown Copyright 2018, all rights reserved
Contains OS Open data © Crown copyright and database right 2018
Contains OS basemap data © Crown copyright and database rights (2017) Ordnance Survey, Licence number: 0100031673

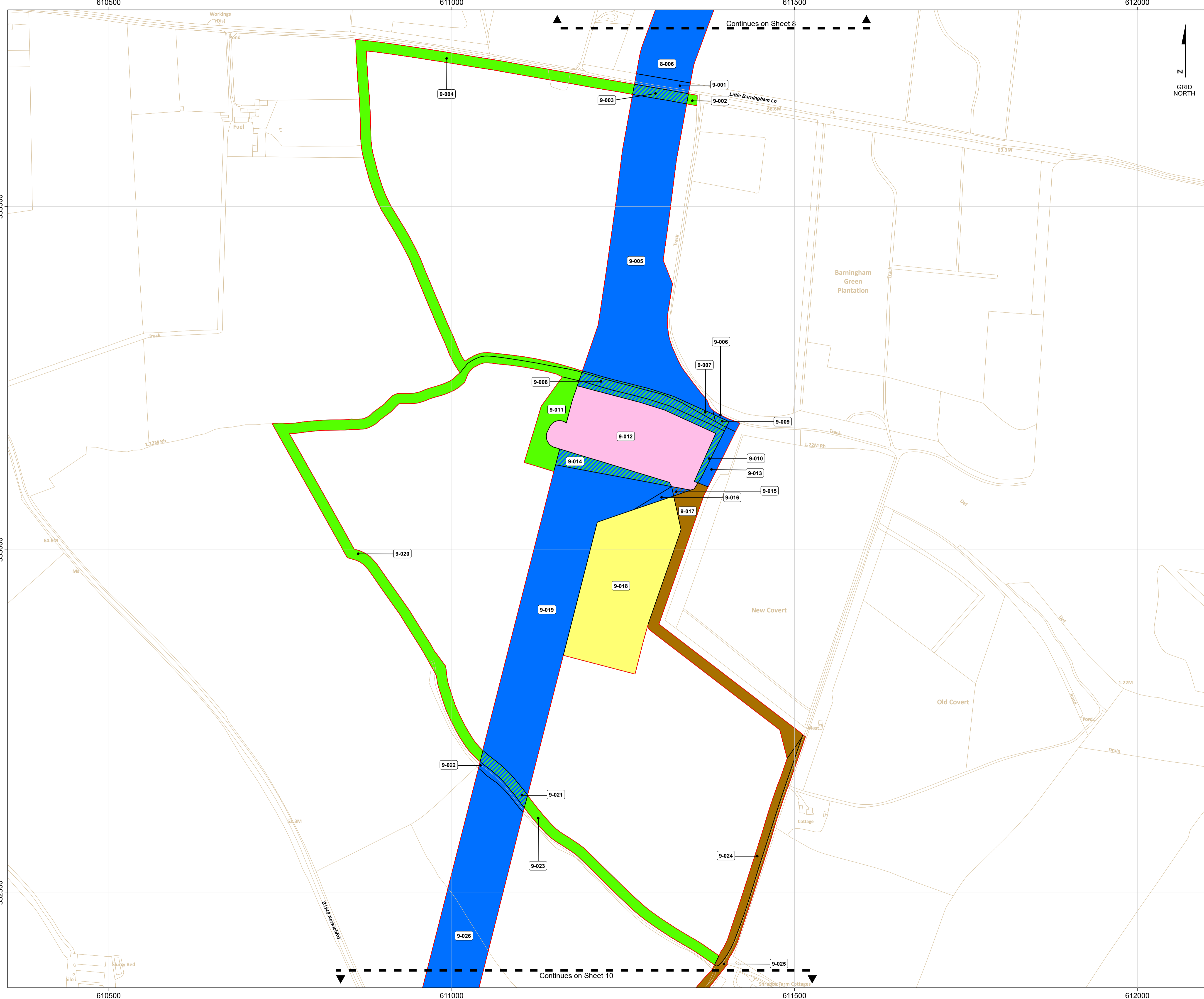


Coordinate system: British National Grid
Vertical reference: ODN
Scale @ A1: 1:2500

REV	REMARK	DATE
00	First Issue	May 2018

Hornsea Project Three Offshore Wind Farm
APFP Regulations Reference: 5(2)(i)
Application Document Number: A2.3
Drawing Number: H0W03APP20
Created by: BENSM
Checked by: PEAKE
Approved by: ORLMA





Hornsea Project Three Offshore Wind Farm

Onshore Land Plan

Sheet 9 of 35

APFP Regulations Reference : 5(2)(i) Application Document Number : A2.3

Hornsea Project Three

- Order Limits
- Freehold to be compulsorily acquired and temporary use of land and in relation to which it is proposed to extinguish easements, servitudes and other private rights
9-012
- New Connection Works Rights (including restrictions) to be compulsorily acquired and temporary use of land and in relation to which it is proposed to suspend or extinguish easements, servitudes and other private rights and temporary use of land
8-006, 9-001, 9-005, 9-006, 9-013, 9-016, 9-019, 9-022, 9-026
- New Landscaping Rights (including restrictions) to be compulsorily acquired and temporary use of the land and in relation to which it is proposed to suspend or extinguish easements, servitudes and other private rights
9-002, 9-004, 9-011, 9-020, 9-023
- New Connection Works Rights and Landscaping Rights (including restrictions) to be compulsorily acquired and temporary use of the land and in relation to which it is proposed to suspend or extinguish easements, servitudes and other private rights
9-003, 9-007, 9-008, 9-009, 9-010, 9-014, 9-021
- New Access Rights (including restrictions) to be compulsorily acquired and temporary use of the land and in relation to which it is proposed to suspend or extinguish easements, servitudes and other private rights
9-017, 9-024, 9-025
- New Connection Works Rights and Access Rights (including restrictions) to be compulsorily acquired and temporary use of the land and in relation to which it is proposed to suspend or extinguish easements, servitudes and other private rights
9-015
- Temporary use of land and in relation to which it is proposed to temporarily suspend easements, servitudes and other private rights
9-018

Source: Agreement For Lease © Crown Copyright 2018, all rights reserved
Contains OS Open data © Crown copyright and database right 2018
Contains OS basemap data © Crown copyright and database rights (2017) Ordnance Survey, Licence number: 0100031673



Coordinate system: British National Grid
Vertical reference: ODN
Scale @ A1: 1:2500
0 25 50 100 150 200 Metres
0 25 50 100 150 200 Yards

REV	REMARK	DATE
00	First Issue	May 2018

Hornsea Project Three Offshore Wind Farm

Onshore Land Plan

Sheet 10 of 35

APFP Regulations Reference : 5(2)(i) Application Document Number : A2.3

Hornsea Project Three

Order Limits

New Connection Works Rights (including restrictions) to be compulsorily acquired and temporary use of land and in relation to which it is proposed to suspend or extinguish easements, servitudes and other private rights and temporary use of land

9-026, 10-002, 10-003, 10-005, 10-006, 10-008, 10-009

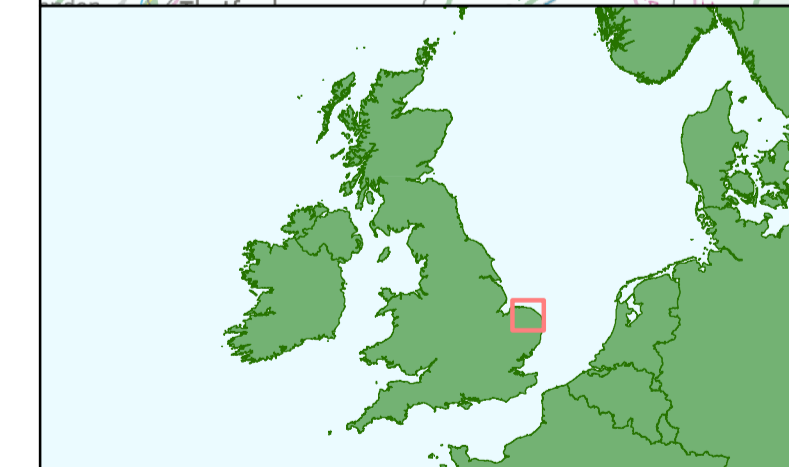
New Access Rights (including restrictions) to be compulsorily acquired and temporary use of the land and in relation to which it is proposed to suspend or extinguish easements, servitudes and other private rights

9-025, 10-004

Temporary use of land and in relation to which it is proposed to temporarily suspend easements, servitudes and other private rights

10-001, 10-007, 10-010

Source:
Agreement For Lease © Crown Copyright 2018, all rights reserved
Contains OS Open data © Crown copyright and database right 2018
Contains OS basemap data © Crown copyright and database rights (2017) Ordnance Survey, Licence number: 0100031673



Coordinate system: British National Grid

Vertical reference: ODN

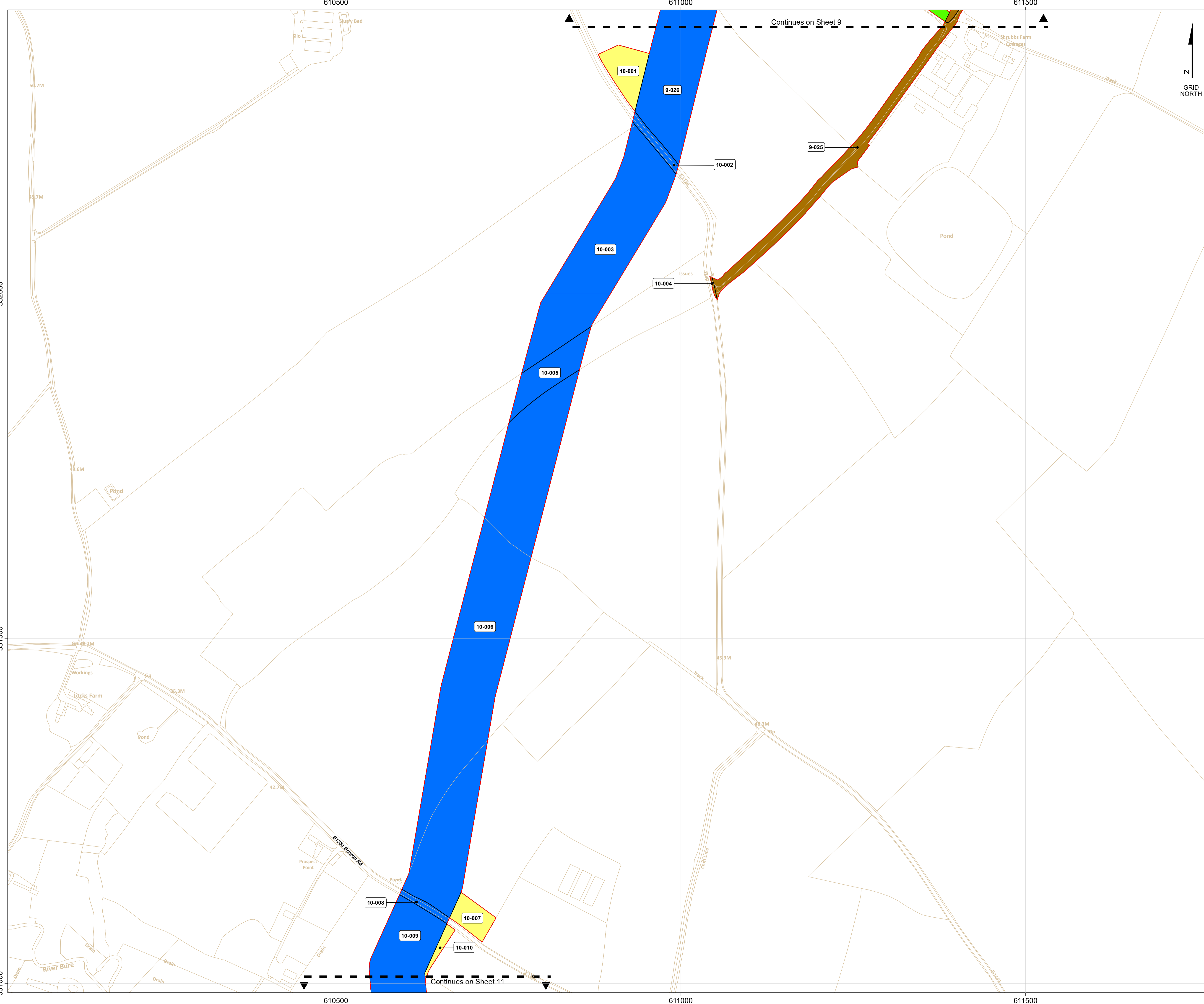
Scale @ A1: 1:2500

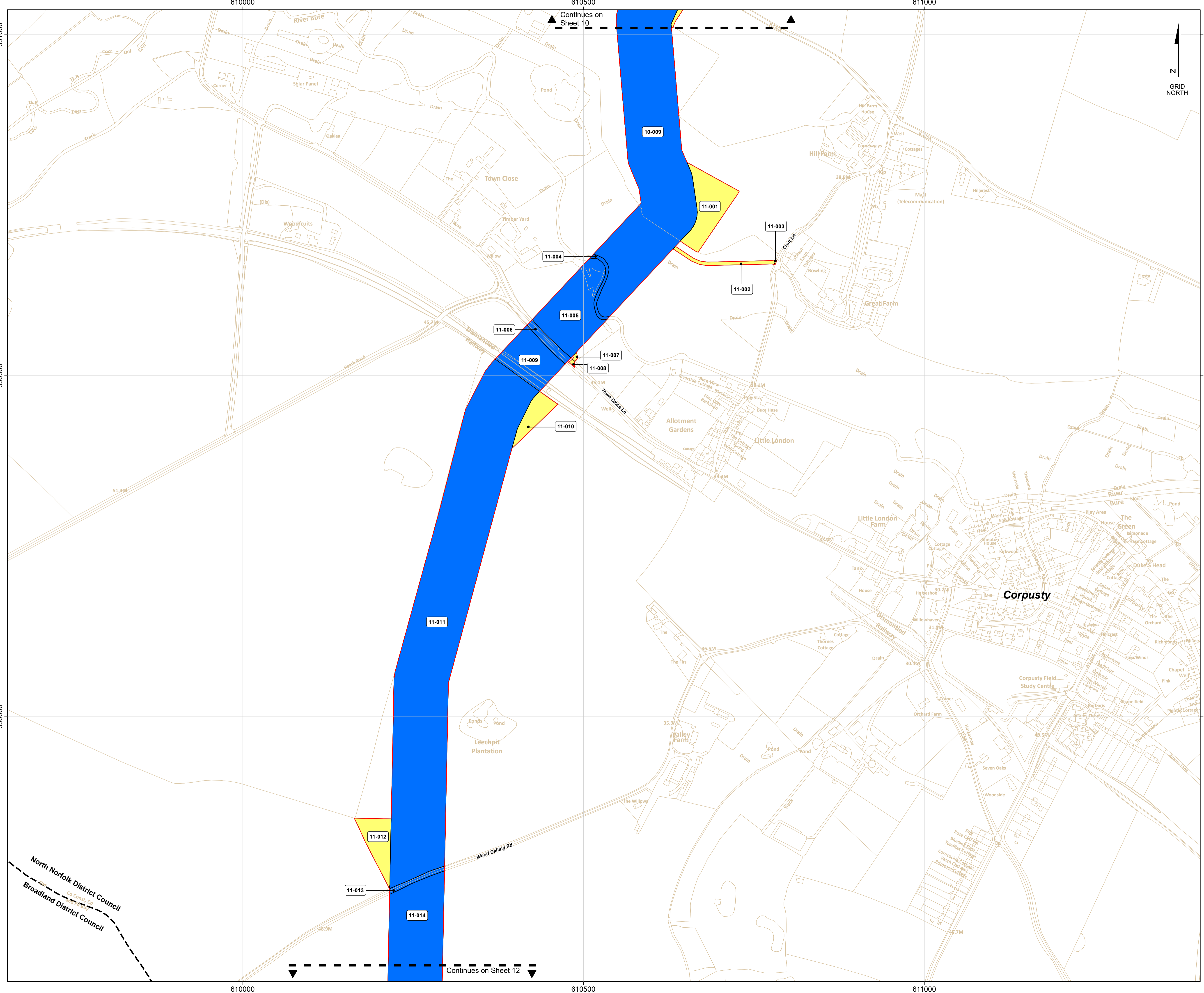
0 25 50 100 150 200 Metres

0 25 50 100 150 200 Yards

REV	REMARK	DATE
00	First Issue	May 2018
...
...
...
...

Hornsea Project Three Offshore Wind Farm
APFP Regulations Reference: 5(2)(i)
Application Document Number: A2.3
Drawing Number: H0W03APP20
Created by: BENSM
Checked by: PEAKE
Approved by: ORLMA





Hornsea Project Three Offshore Wind Farm

Onshore Land Plan

Sheet 11 of 35

APFP Regulations Reference : 5(2)(i) Application Document Number : A2.3

Hornsea Project Three

- Order Limits
- New Connection Works Rights (including restrictions) to be compulsorily acquired and temporary use of land and in relation to which it is proposed to suspend or extinguish easements, servitudes and other private rights and temporary use of land
10-009, 11-004, 11-005, 11-006, 11-009, 11-011, 11-013, 11-014
- Temporary use of land and in relation to which it is proposed to temporarily suspend easements, servitudes and other private rights
11-001, 11-002, 11-003, 11-007, 11-008, 11-010, 11-012
- District Council Boundary

Source: Agreement For Lease © Crown Copyright 2018, all rights reserved. Contains OS Open data © Crown copyright and database right 2018. Contains OS basemap data © Crown copyright and database rights (2017) Ordnance Survey. Licence number: 0100031673

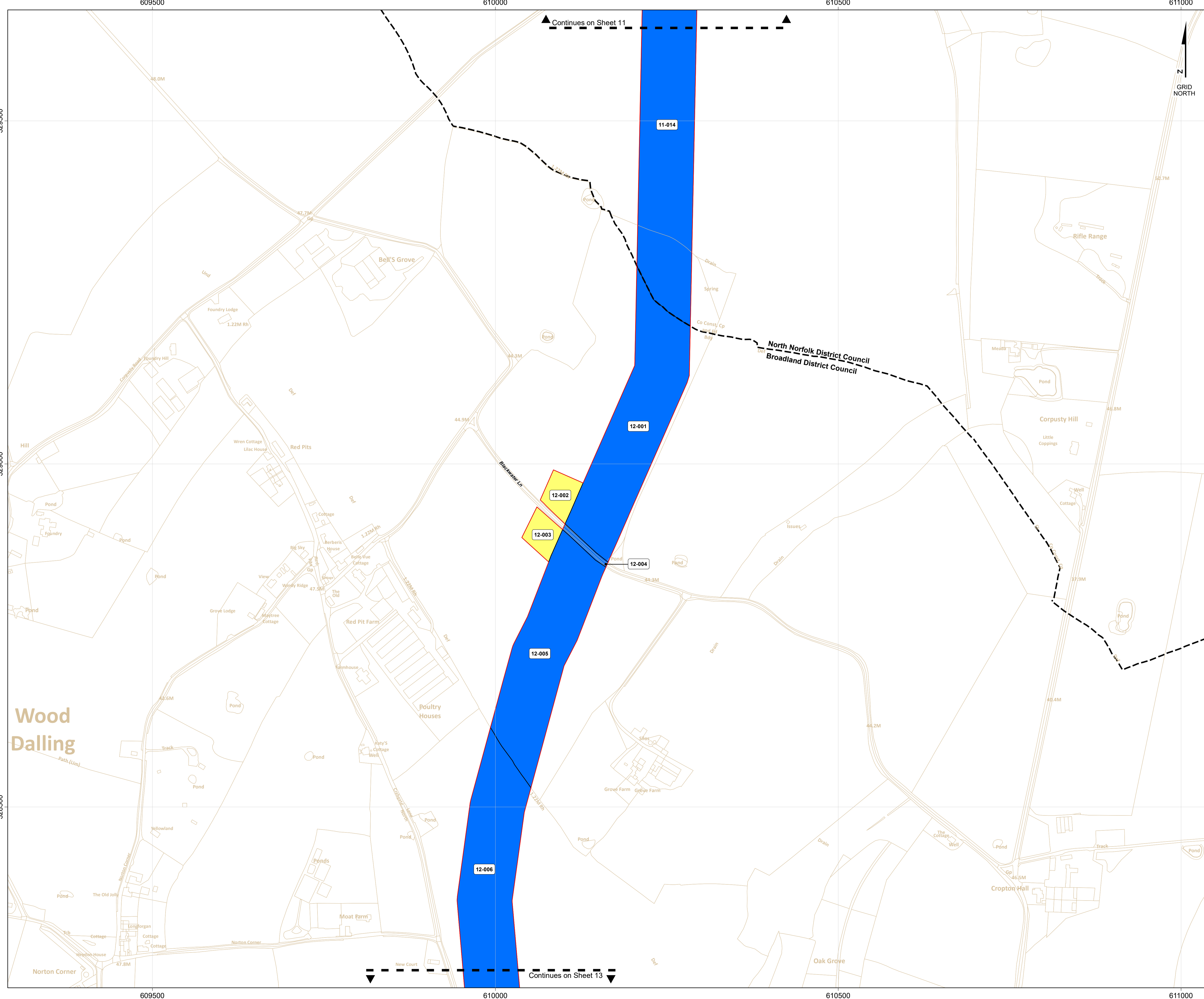


Coordinate system: British National Grid
Vertical reference: ODN
Scale @ A1: 1:2500
0 25 50 100 150 200 Metres
0 25 50 100 150 200 Yards

REV	REMARK	DATE
00	First Issue	May 2018
...
...
...
...

Hornsea Project Three Offshore Wind Farm
APFP Regulations Reference: 5(2)(i)
Application Document Number: A2.3
Drawing Number: HOW3APP20
Created by: BENSM
Checked by: PEAKE
Approved by: ORLMA





Hornsea Project Three Offshore Wind Farm

Onshore Land Plan

Sheet 12 of 35

APFP Regulations Reference : 5(2)(i) Application Document Number : A2.3

Hornsea Project Three

- Order Limits

- New Connection Works Rights (including restrictions) to be compulsorily acquired and temporary use of land and in relation to which it is proposed to suspend or extinguish easements, servitudes and other private rights and temporary use of land
11-014, 12-001, 12-004, 12-005, 12-006

- Temporary use of land and in relation to which it is proposed to temporarily suspend easements, servitudes and other private rights
12-002, 12-003

- District Council Boundary

Source: Agreement For Lease © Crown Copyright 2018, all rights reserved
Contains OS Open data © Crown copyright and database right 2018
Contains OS basemap data © Crown copyright and database rights (2017) Ordnance Survey. Licence number: 0100031673



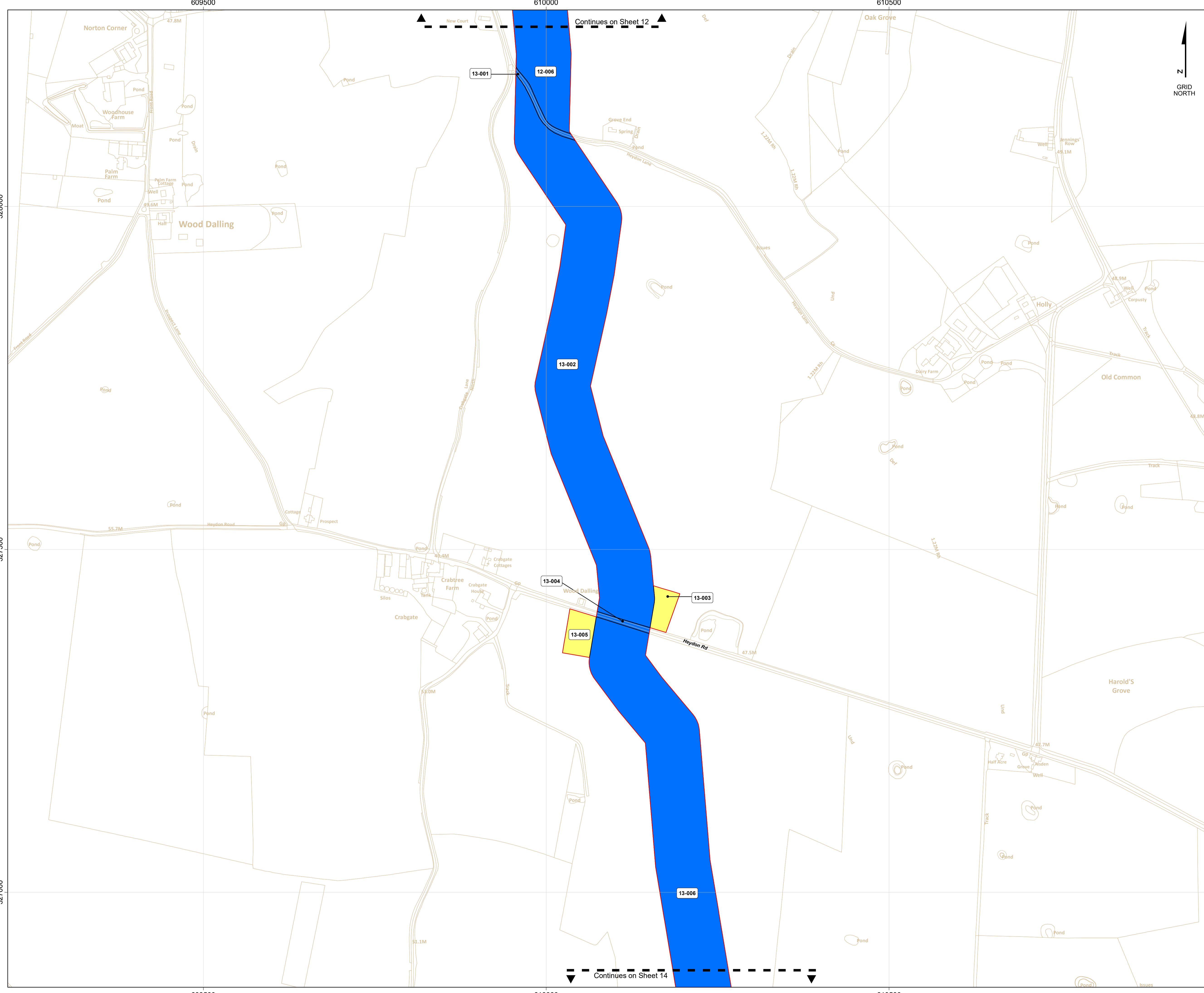
Coordinate system: British National Grid
Vertical reference: ODN
Scale @ A1: 1:2500

0 25 50 100 150 200 Metres
0 25 50 100 150 200 Yards

REV	REMARK	DATE
00	First Issue	May 2018

Hornsea Project Three Offshore Wind Farm
APFP Regulations Reference: 5(2)(i)
Application Document Number: A2.3
Drawing Number: HOW3APP20
Created by: BENSM
Checked by: PEAKE
Approved by: ORLMA





Hornsea Project Three Offshore Wind Farm

Onshore Land Plan

Sheet 13 of 35

APFP Regulations Reference : 5(2)(i) Application Document Number : A2.3

Hornsea Project Three

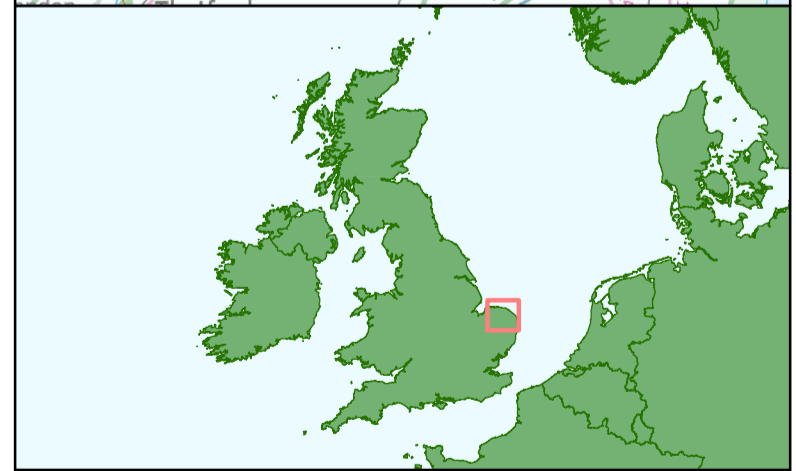
- Order Limits
- New Connection Works Rights (including restrictions) to be compulsorily acquired and temporary use of land and in relation to which it is proposed to suspend or extinguish easements, servitudes and other private rights and temporary use of land

12-006, 13-001, 13-002, 13-004, 13-006

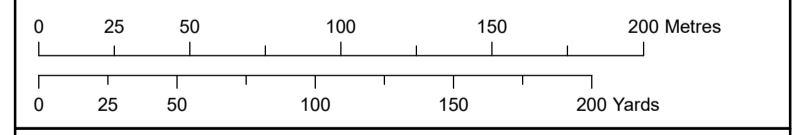
- Temporary use of land and in relation to which it is proposed to temporarily suspend easements, servitudes and other private rights

13-003, 13-005

Source: Agreement For Lease © Crown Copyright 2018, all rights reserved
Contains OS Open data © Crown copyright and database right 2018
Contains OS mapping data © Crown copyright and database rights [2017] Ordnance Survey. Licence number: 0100031673



Coordinate system: British National Grid
Vertical reference: ODN
Scale @ A1: 1:2500



REV	REMARK	DATE
00	First Issue	May 2018

Hornsea Project Three: Offshore Wind Farm
APFP Regulations Reference: 5(2)(i)
Application Document Number: A2.3
Drawing Number: H0W03APP20
Created by: BENSM
Checked by: PEAKE
Approved by: ORLMA



Continues on Sheet 12

Continues on Sheet 14

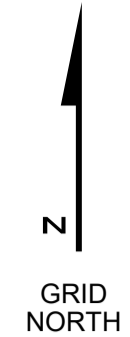
609500

610000

610500

611000

Continues on Sheet 13






Hornsea Project Three Offshore Wind Farm

Onshore Land Plan

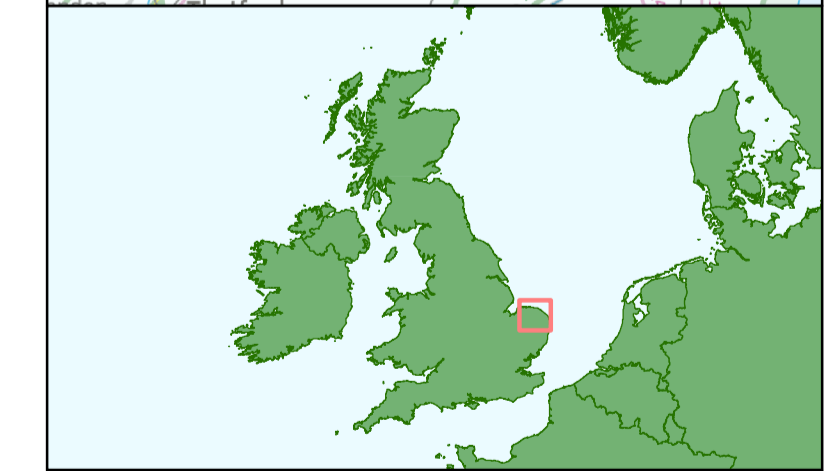
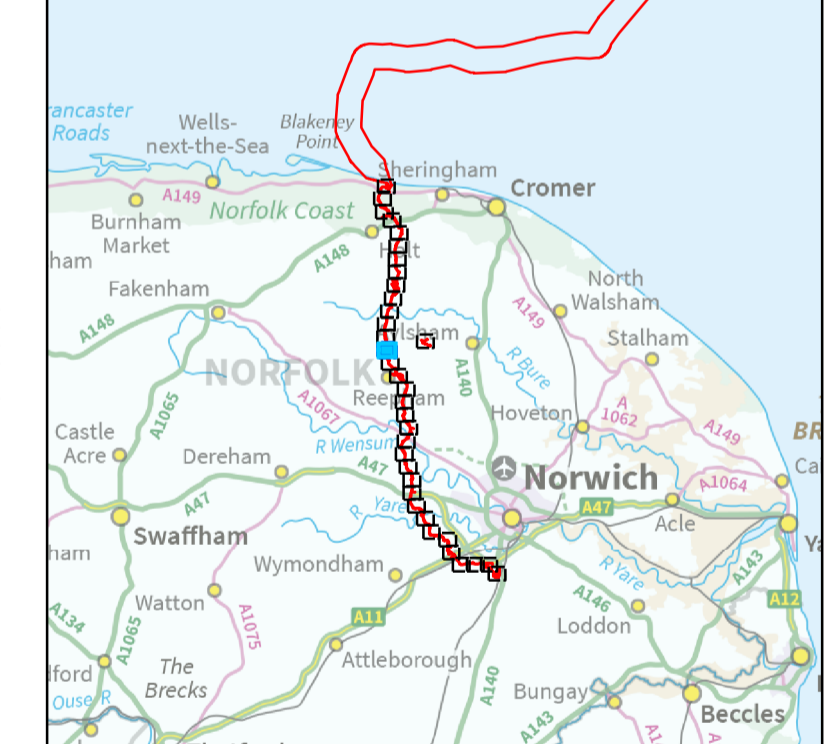
Sheet 14 of 35

APFP Regulations Reference : 5(2)(i) Application Document Number : A2.3

Hornsea Project Three

-  Order Limits
-  New Connection Works Rights (including restrictions) to be compulsorily acquired and temporary use of land and in relation to which it is proposed to suspend or extinguish easements, servitudes and other private rights and temporary use of land
13-006, 14-002, 14-005, 14-006, 14-007
-  Temporary use of land and in relation to which it is proposed to temporarily suspend easements, servitudes and other private rights
14-001, 14-003, 14-004, 14-008, 14-009

Source:
Agreement For Lease © Crown Copyright 2018, all rights reserved
Contains OS Open data © Crown copyright and database right 2018
Contains OS easemapping data © Crown copyright and database rights (2017) Ordnance Survey, Licence number: 0100031673



Coordinate system: British National Grid
Vertical reference: ODN
Scale @ A1: 1:2500
0 25 50 100 150 200 Metres
0 25 50 100 150 200 Yards

REV	REMARK	DATE
00	First Issue	May 2018
...
...
...
...

Hornsea Project Three Offshore Wind Farm
APFP Regulations Reference: 5(2)(i)
Application Document Number: A2.3
Drawing Number: H0W03APP20
Created by: BENSM
Checked by: PEAKE
Approved by: ORLMA



Continues on Sheet 15

326500

326500

326000

326000

325500

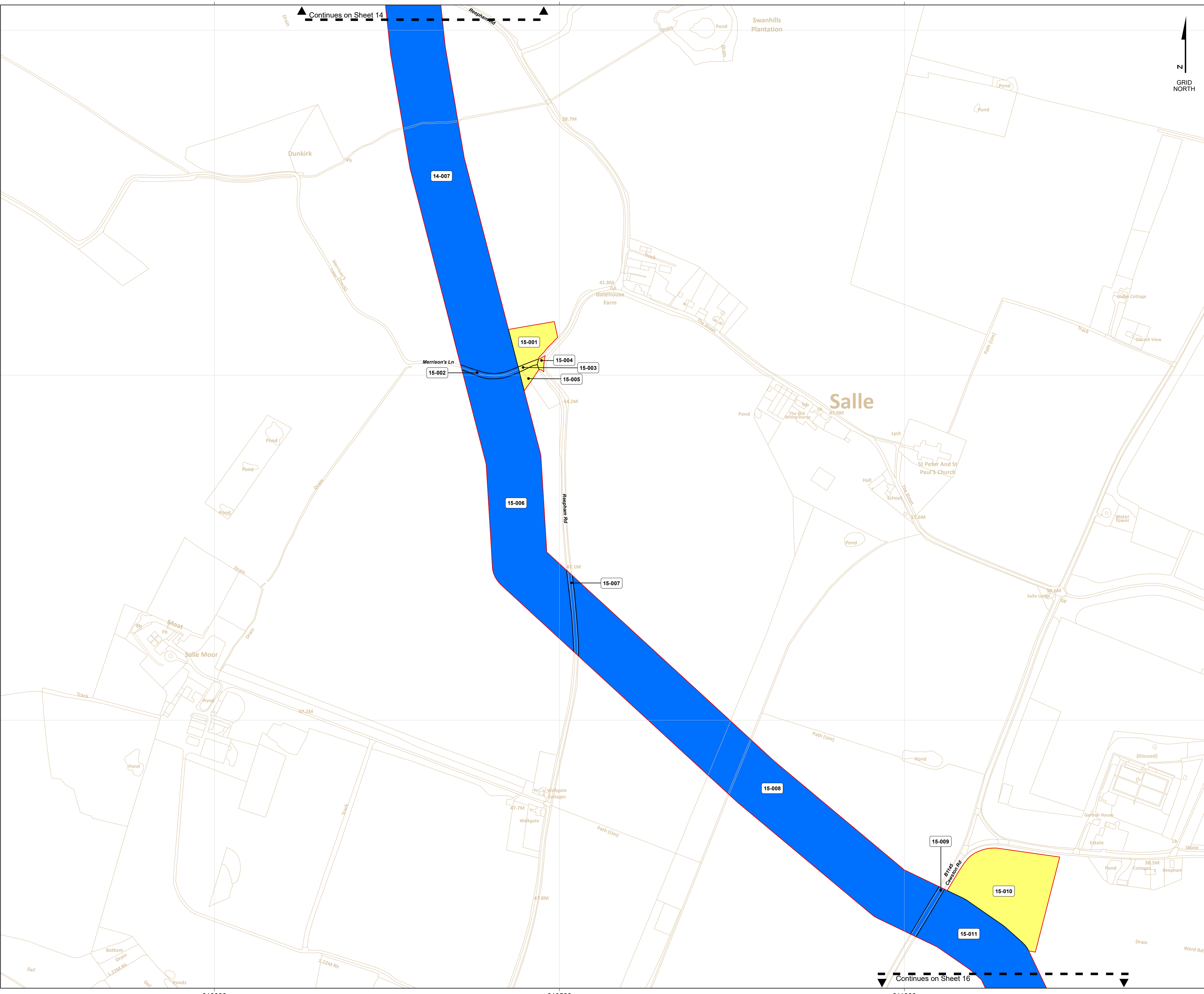
325500

609500

610000

610500

611000



Hornsea Project Three Offshore Wind Farm

Onshore Land Plan

Sheet 15 of 35

APFP Regulations Reference : 5(2)(i) Application Document Number : A2.3

Hornsea Project Three

- Order Limits
- New Connection Works Rights (including restrictions) to be compulsorily acquired and temporary use of land and in relation to which it is proposed to suspend or extinguish easements, servitudes and other private rights and temporary use of land
14-007, 15-002, 15-006, 15-007, 15-008, 15-009, 15-011
- Temporary use of land and in relation to which it is proposed to temporarily suspend easements, servitudes and other private rights
15-001, 15-003, 15-004, 15-005, 15-010

Source:
Agreement For Lease © Crown Copyright 2018, all rights reserved
Contains OS Open data © Crown copyright and database right 2018
Contains OS basemapting details Crown copyright and database rights [2017] Ordnance Survey, Licence number: 0100031673




Coordinate system: British National Grid
Vertical reference: ODN
Scale @ A1: 1:2500

0 25 50 100 150 200 Metres
0 25 50 100 150 200 Yards

REV	REMARK	DATE
00	First Issue	May 2018

Hornsea Project Three Offshore Wind Farm
APFP Regulations Reference: 5(2)(i)
Application Document Number: A2.3
Drawing Number: H0W03APP20
Created by: BENSM
Checked by: PEAKE
Approved by: ORLMA



325000
3245000
3245000

325000
3245000
3245000

610000 610500 611000

Continues on Sheet 14

Continues on Sheet 16

Hornsea Project Three Offshore Wind Farm

Onshore Land Plan

Sheet 16 of 35

APFP Regulations Reference : 5(2)(i) Application Document Number : A2.3

Hornsea Project Three

Order Limits

New Connection Works Rights (including restrictions) to be compulsorily acquired and temporary use of land and in relation to which it is proposed to suspend or extinguish easements, servitudes and other private rights and temporary use of land

15-011, 16-001, 16-002, 16-003, 16-004, 16-005, 16-006, 16-007, 16-012, 16-020, 16-021, 16-021A, 16-022, 16-022A, 16-024A, 16-025, 16-025A, 16-026, 16-027, 16-028, 16-029, 16-030

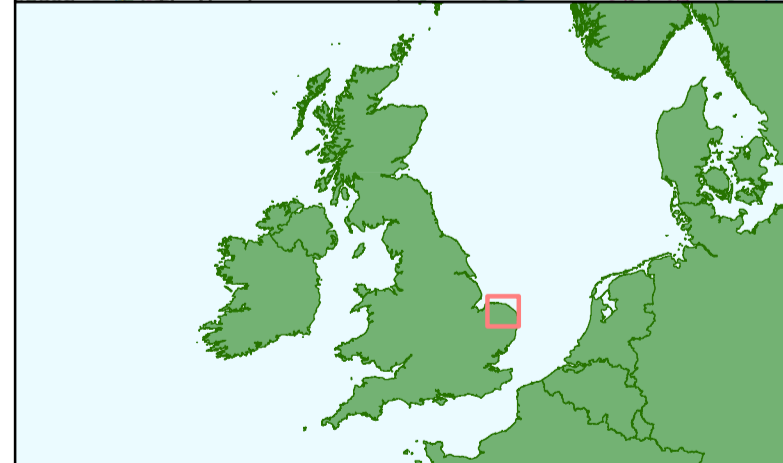
New Access Rights (including restrictions) to be compulsorily acquired and temporary use of the land and in relation to which it is proposed to suspend or extinguish easements, servitudes and other private rights

16-023

Temporary use of land and in relation to which it is proposed to temporarily suspend easements, servitudes and other private rights

16-008, 16-009, 16-010, 16-011, 16-013, 16-014, 16-015, 16-016, 16-017, 16-018, 16-019, 16-023A, 16-024

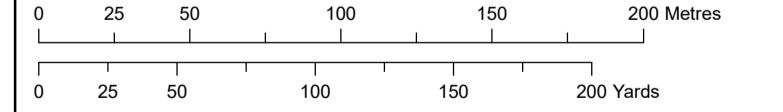
Source: Agreement For Lease © Crown Copyright 2018, all rights reserved
Contains OS Open data © Crown copyright and database right 2018
Contains OS easemapping data © Crown copyright and database rights (2017) Ordnance Survey. Licence number: 0100031673



Coordinate system: British National Grid

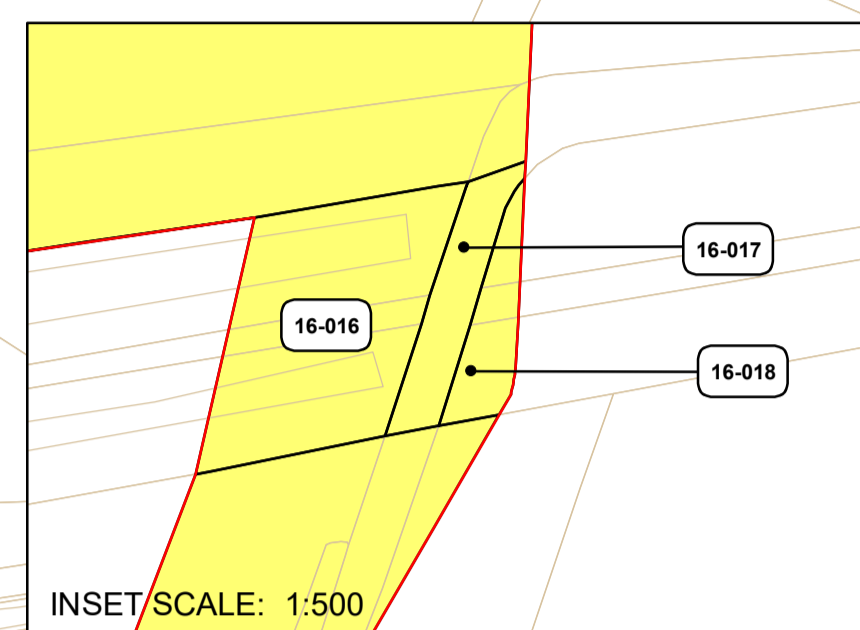
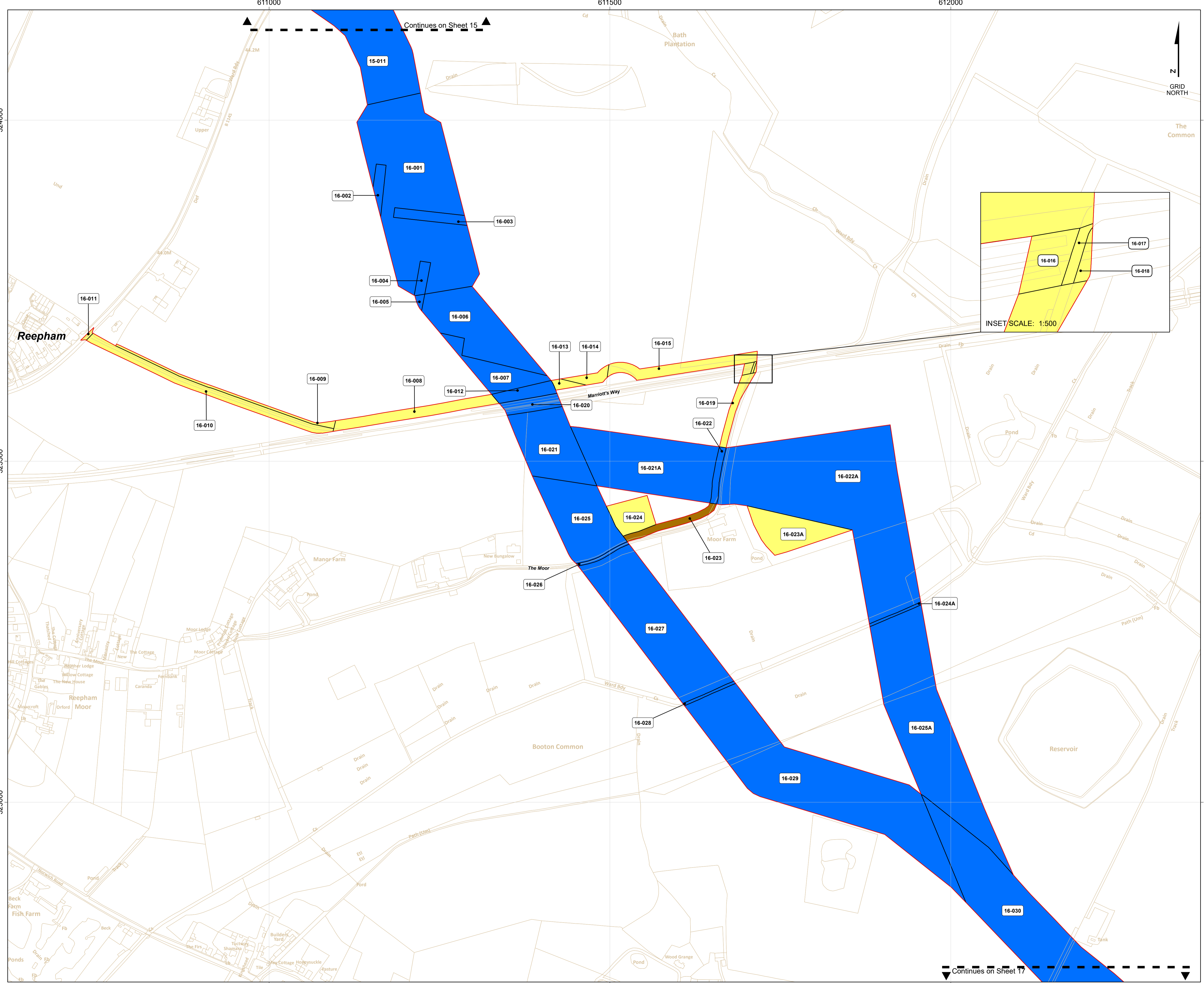
Vertical reference: ODN

Scale @ A1: 1:2500



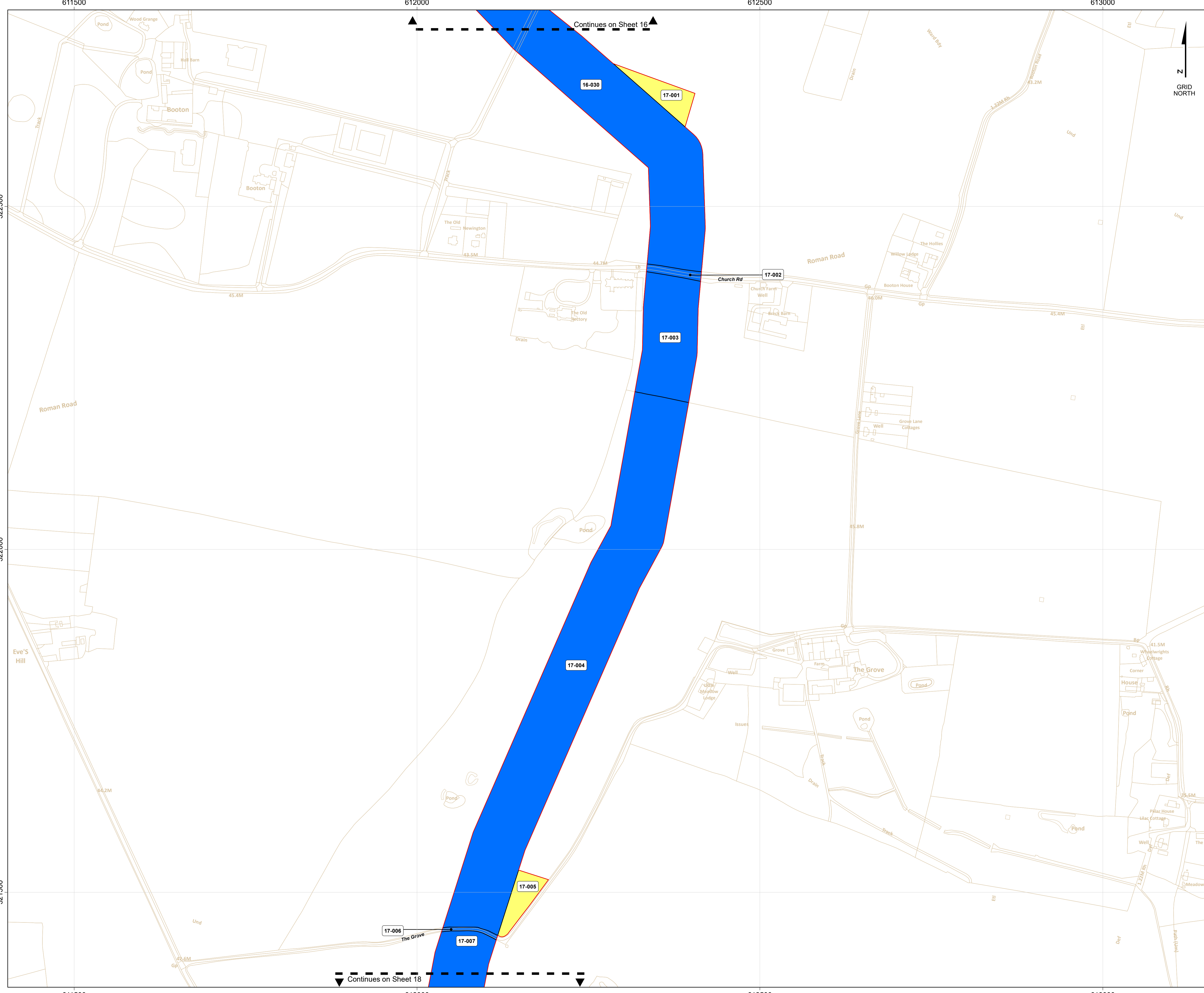
REV	REMARK	DATE
00	First Issue	May 2018

Hornsea Project Three Offshore Wind Farm
APFP Regulations Reference: 5(2)(i)
Application Document Number: A2.3
Drawing Number: H0W03APP20
Created by: BENSIM
Checked by: PEAKE
Approved by: ORLMA



Continues on Sheet 15

Continues on Sheet 17



Hornsea Project Three Offshore Wind Farm

Onshore Land Plan

Sheet 17 of 35

APFP Regulations Reference : 5(2)(i) Application Document Number : A2.3

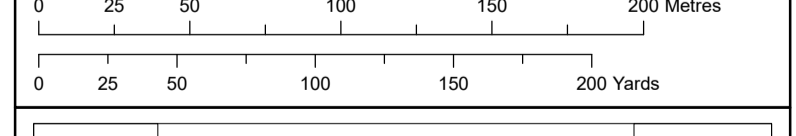
Hornsea Project Three

- Order Limits
- New Connection Works Rights (including restrictions) to be compulsorily acquired and temporary use of land and in relation to which it is proposed to suspend or extinguish easements, servitudes and other private rights and temporary use of land
16-030, 17-002, 17-003, 17-004, 17-006, 17-007
- Temporary use of land and in relation to which it is proposed to temporarily suspend easements, servitudes and other private rights
17-001, 17-005

Source: Agreement For Lease © Crown Copyright 2018, all rights reserved
Contains OS Open data © Crown copyright and database right 2018
Contains OS basemap data © Crown copyright and database rights [2017] Ordnance Survey, Licence number: 0100031673




Coordinate system: British National Grid
Vertical reference: ODN
Scale @ A1: 1:2500



REV	REMARK	DATE
00	First Issue	May 2018

Hornsea Project Three Offshore Wind Farm
APFP Regulations Reference: 5(2)(i)
Application Document Number: A2.3
Drawing Number: H0W03APP20
Created by: BENSM
Checked by: PEAKE
Approved by: ORLMA



Hornsea Project Three Offshore Wind Farm

Onshore Land Plan

Sheet 18 of 35

APFP Regulations Reference : 5(2)(i) Application Document Number : A2.3

Hornsea Project Three

Order Limits

New Connection Works Rights (including restrictions) to be compulsorily acquired and temporary use of land and in relation to which it is proposed to suspend or extinguish easements, servitudes and other private rights and temporary use of land

17-007, 18-001, 18-002, 18-003, 18-004, 18-005, 18-006, 18-007

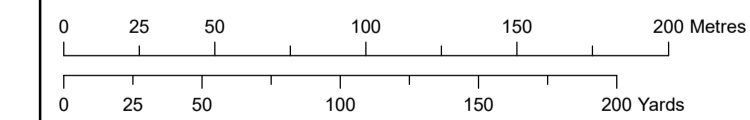
Source:
Agreement For Lease © Crown Copyright 2018, all rights reserved
Contains OS Open data © Crown copyright and database right 2018
Contains OS basemap data © Crown copyright and database rights (2017) Ordnance Survey. Licence number: 0100031673



Coordinate system: British National Grid

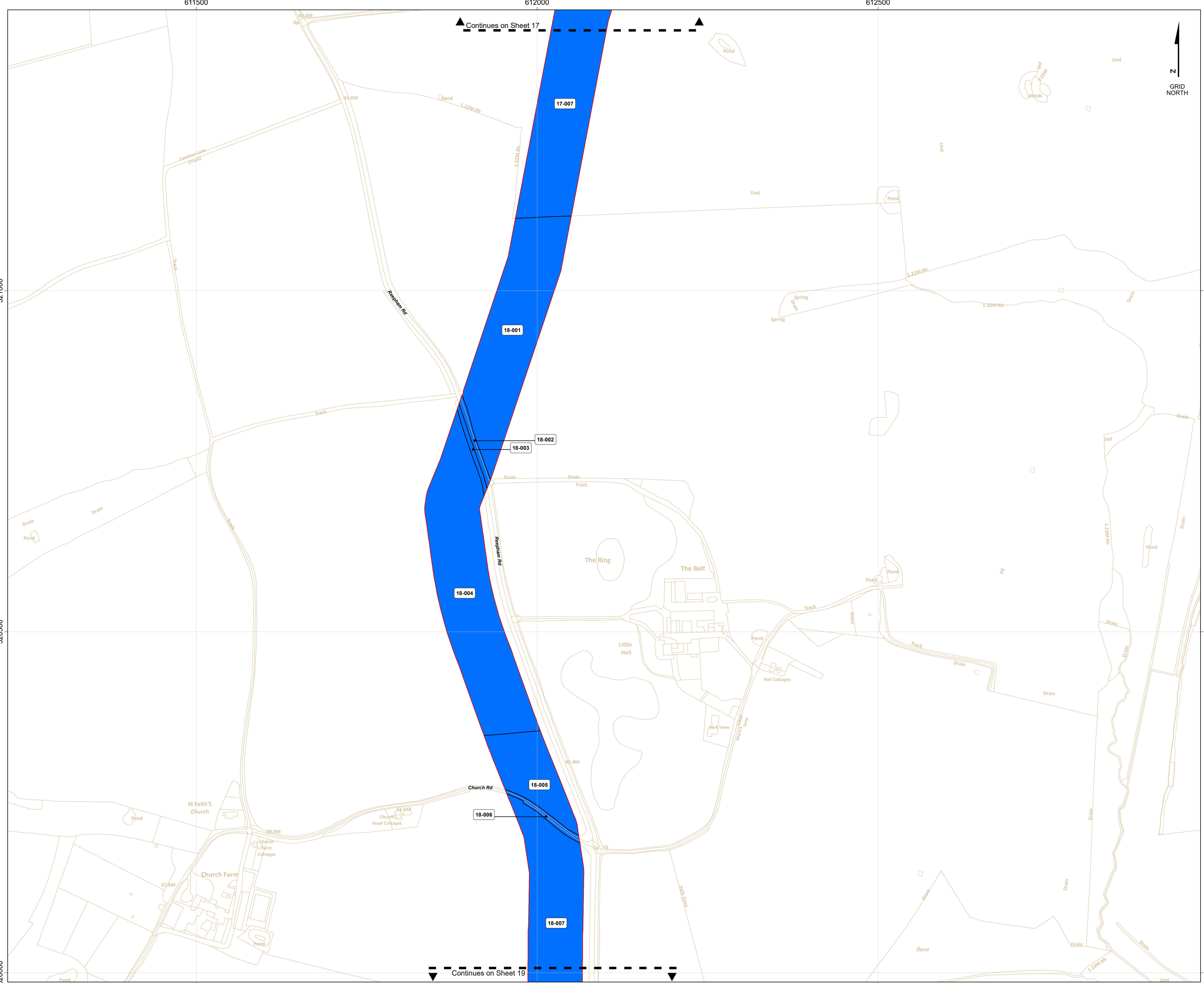
Vertical reference: ODN

Scale @ A1: 1:2500



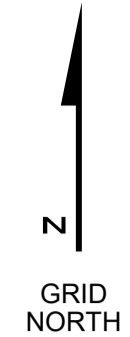
REV	REMARK	DATE
00	First Issue	May 2018
...
...
...
...

Hornsea Project Three, Offshore Wind Farm
APFP Regulations Reference: 5(2)(i)
Application Document Number: A2.3
Drawing Number: H0W03APP20
Created by: BENSM
Checked by: PEAKE
Approved by: ORLMA

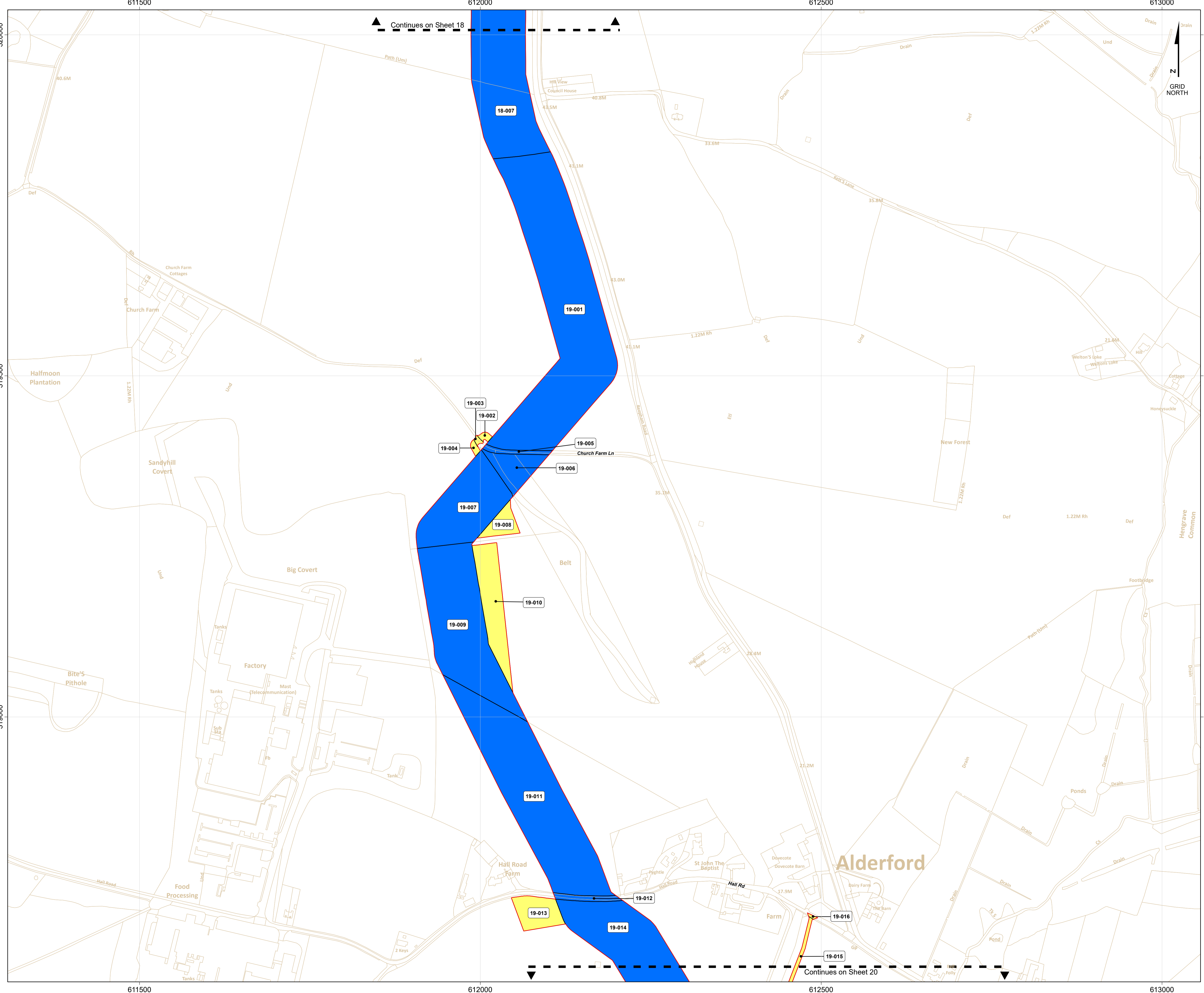


Continues on Sheet 17

Continues on Sheet 19



611500 612000 612500
321000 320500 320000



Hornsea Project Three Offshore Wind Farm

Onshore Land Plan

Sheet 19 of 35

APFP Regulations Reference : 5(2)(i) Application Document Number : A2.3

Hornsea Project Three

- Order Limits
- New Connection Works Rights (including restrictions) to be compulsorily acquired and temporary use of land and in relation to which it is proposed to suspend or extinguish easements, servitudes and other private rights and temporary use of land
18-007, 19-001, 19-005, 19-006, 19-007, 19-009, 19-011, 19-012, 19-014
- Temporary use of land and in relation to which it is proposed to temporarily suspend easements, servitudes and other private rights
19-002, 19-003, 19-004, 19-008, 19-010, 19-013, 19-015, 19-016

Source: Agreement For Lease © Crown Copyright 2018, all rights reserved
Contains OS Open data © Crown copyright and database right 2018
Contains OS basemap data © Crown copyright and database rights (2017) Ordnance Survey, Licence number: 0100031673

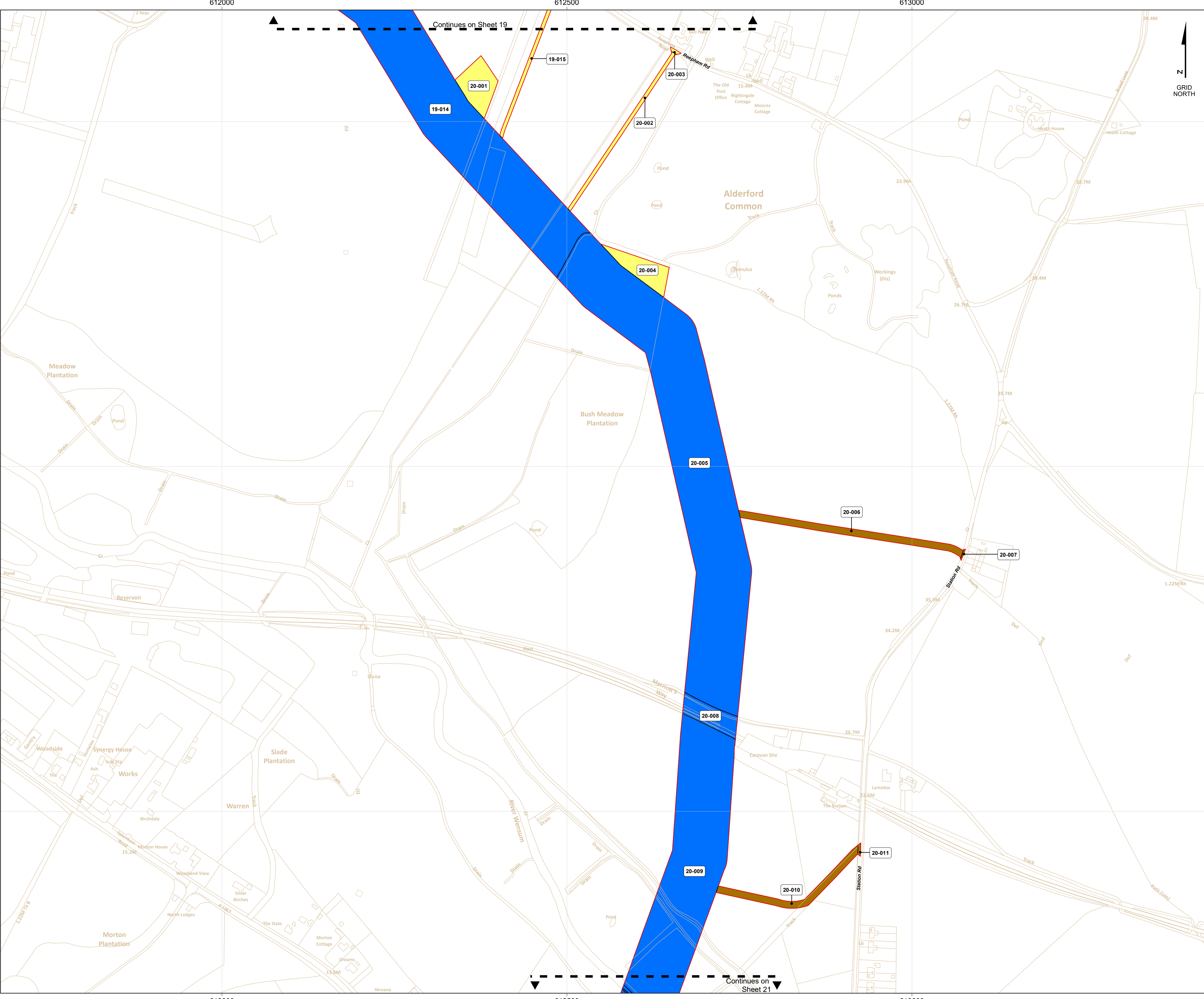


Coordinate system: British National Grid
Vertical reference: ODN
Scale @ A1: 1:2500

REV	REMARK	DATE
00	First Issue	May 2018

Hornsea Project Three Offshore Wind Farm
APFP Regulations Reference: 5(2)(i)
Application Document Number: A2.3
Drawing Number: HOW03APP20
Created by: BENSM
Checked by: PEAKE
Approved by: ORLMA





Hornsea Project Three Offshore Wind Farm

Onshore Land Plan

Sheet 20 of 35

APFP Regulations Reference : 5(2)(i) Application Document Number : A2.3

Hornsea Project Three

- Order Limits
- New Connection Works Rights (including restrictions) to be compulsorily acquired and temporary use of land and in relation to which it is proposed to suspend or extinguish easements, servitudes and other private rights and temporary use of land
19-014, 20-005, 20-008, 20-009
- New Access Rights (including restrictions) to be compulsorily acquired and temporary use of the land and in relation to which it is proposed to suspend or extinguish easements, servitudes and other private rights
20-006, 20-007, 20-010, 20-011
- Temporary use of land and in relation to which it is proposed to temporarily suspend easements, servitudes and other private rights
19-015, 20-001, 20-002, 20-003, 20-004

Source: Agreement For Lease © Crown Copyright 2018, all rights reserved. Contains OS Open data © Crown copyright and database right 2018. Contains OS easementing details Crown copyright and database rights (2017) Ordnance Survey, Licence number: 0100031673

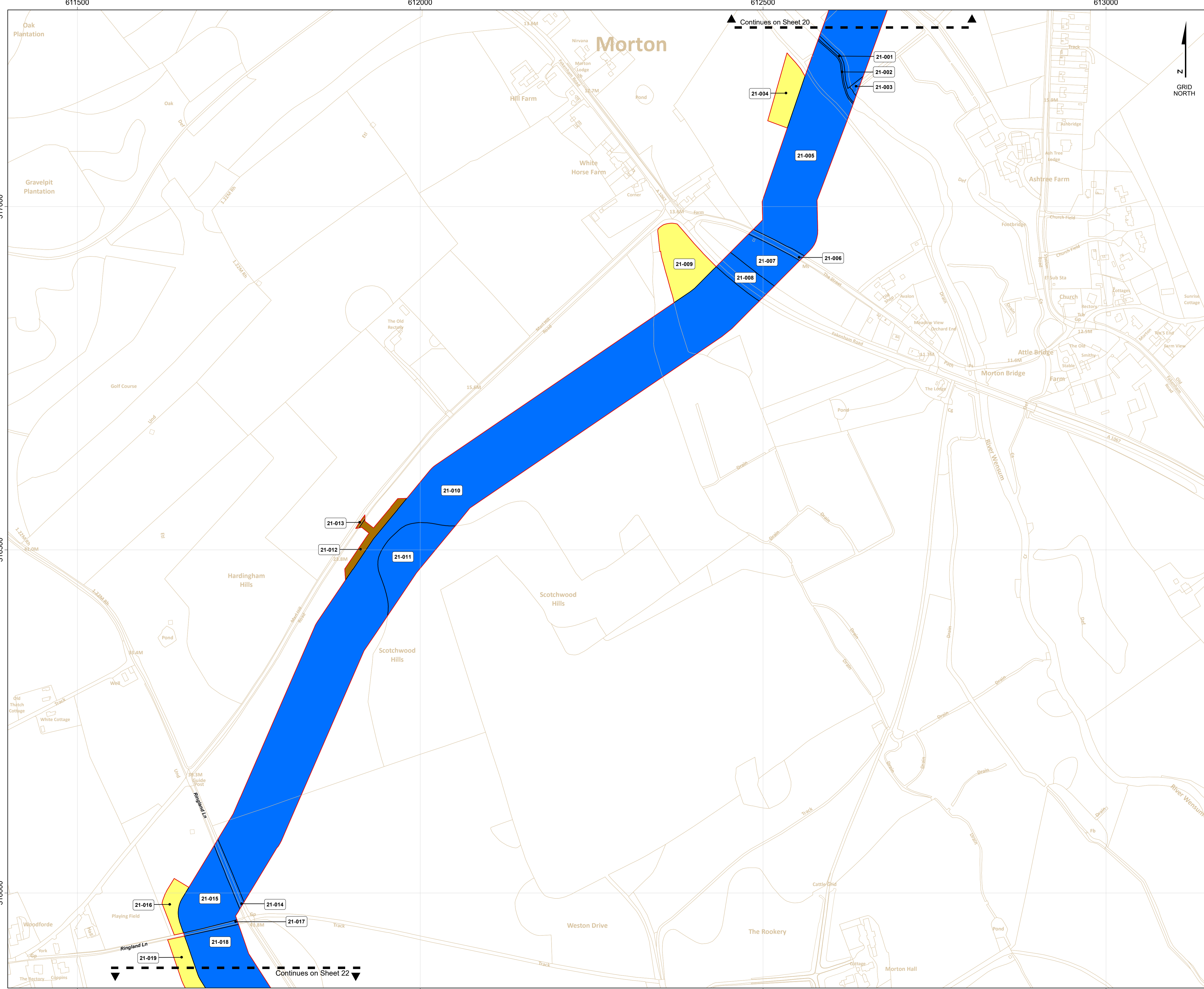


Coordinate system: British National Grid
Vertical reference: ODN
Scale @ A1: 1:2500
0 25 50 100 150 200 Metres
0 25 50 100 150 200 Yards

REV	REMARK	DATE
00	First Issue	May 2018

Hornsea Project Three Offshore Wind Farm
APFP Regulations Reference: 5(2)(i)
Application Document Number: A2.3
Drawing Number: HOW3APP20
Created by: BENSM
Checked by: PEAKE
Approved by: ORLMA





Hornsea Project Three Offshore Wind Farm

Onshore Land Plan

Sheet 21 of 35

APFP Regulations Reference : 5(2)(i) Application Document Number : A2.3

Hornsea Project Three

- Order Limits
- New Connection Works Rights (including restrictions) to be compulsorily acquired and temporary use of land and in relation to which it is proposed to suspend or extinguish easements, servitudes and other private rights and temporary use of land
 21-001, 21-002, 21-003, 21-005, 21-006, 21-007, 21-008, 21-010, 21-011, 21-014, 21-015, 21-017, 21-018
- New Access Rights (including restrictions) to be compulsorily acquired and temporary use of the land and in relation to which it is proposed to suspend or extinguish easements, servitudes and other private rights
 21-012, 21-013
- Temporary use of land and in relation to which it is proposed to temporarily suspend easements, servitudes and other private rights
 21-004, 21-009, 21-016, 21-019

Source: Agreement For Lease © Crown Copyright 2018, all rights reserved. Contains OS Open data © Crown copyright and database right 2018. Contains OS basemap data © Crown copyright and database rights (2017) Ordnance Survey. Licence number: 0100031673



Coordinate system: British National Grid
 Vertical reference: ODN
 Scale @ A1: 1:2500

REV	REMARK	DATE
00	First Issue	May 2018

Hornsea Project Three Offshore Wind Farm
 APFP Regulations Reference: 5(2)(i)
 Application Document Number: A2.3
 Drawing Number: H0W03APP20
 Created by: BENSM
 Checked by: PEAKE
 Approved by: ORLMA

Hornsea Project Three Offshore Wind Farm

Onshore Land Plan

Sheet 23 of 35

APFP Regulations Reference : 5(2)(i) Application Document Number : A2.3

Hornsea Project Three

Order Limits

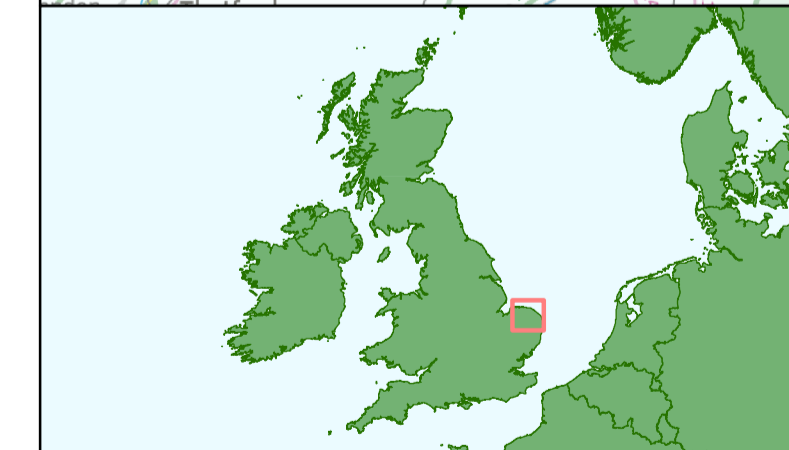
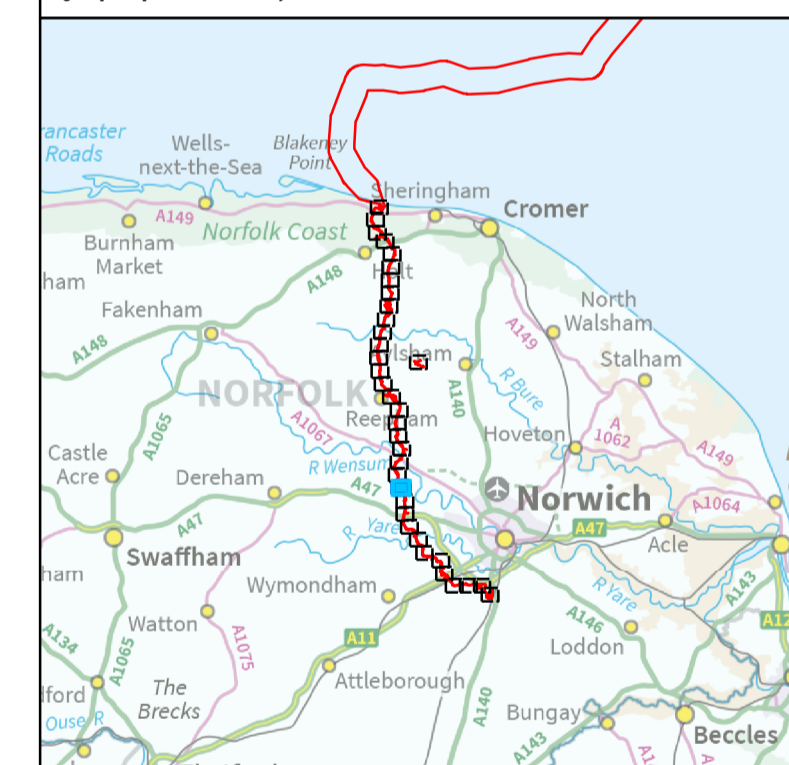
New Connection Works Rights (including restrictions) to be compulsorily acquired and temporary use of land and in relation to which it is proposed to suspend or extinguish easements, servitudes and other private rights and temporary use of land

21-018, 23-001, 23-003, 23-004, 23-009, 23-010, 23-011, 23-012, 23-016, 23-017

Temporary use of land and in relation to which it is proposed to temporarily suspend easements, servitudes and other private rights

23-002, 23-005, 23-006, 23-007, 23-008, 23-013, 23-014, 23-015

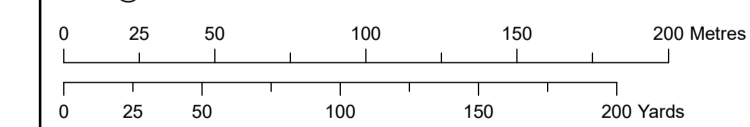
Source:
Agreement For Lease © Crown Copyright 2018, all rights reserved
Contains OS Open data © Crown copyright and database right 2018
Contains OS basemap data © Crown copyright and database rights [2017] Ordnance Survey, Licence number: 0100031673



Coordinate system: British National Grid

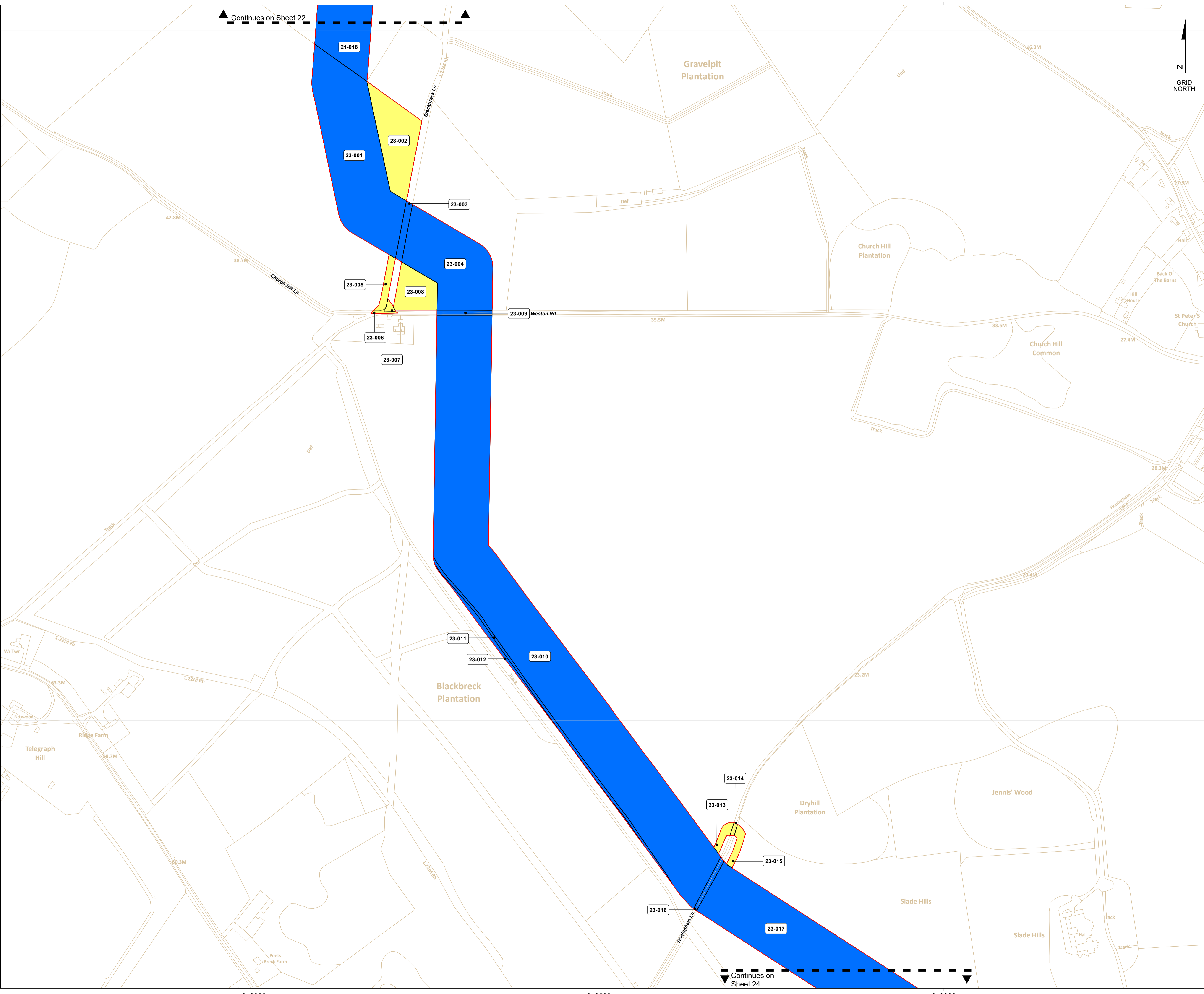
Vertical reference: ODN

Scale @ A1: 1:2500



REV	REMARK	DATE
00	First Issue	May 2018
...
...
...
...

Hornsea Project Three Offshore Wind Farm
APFP Regulations Reference: 5(2)(i)
Application Document Number: A2.3
Drawing Number: HOW3APP20
Created by: BENSM
Checked by: PEAKE
Approved by: ORLMA



Continues on Sheet 22

Continues on Sheet 24

Hornsea Project Three Offshore Wind Farm

Onshore Land Plan

Sheet 25 of 35

APFP Regulations Reference : 5(2)(i) Application Document Number : A2.3

Hornsea Project Three

Order Limits

New Connection Works Rights (including restrictions) to be compulsorily acquired and temporary use of land and in relation to which it is proposed to suspend or extinguish easements, servitudes and other private rights and temporary use of land

24-012, 25-006, 25-007, 25-008, 25-009, 25-010, 25-011, 25-012, 25-013, 25-015, 25-016

New Access Rights (including restrictions) to be compulsorily acquired and temporary use of the land and in relation to which it is proposed to suspend or extinguish easements, servitudes and other private rights

25-003, 25-004, 25-005

Temporary use of land and in relation to which it is proposed to temporarily suspend easements, servitudes and other private rights

25-001, 25-002, 25-014

--- District Council Boundary

Source: Agreement For Lease © Crown Copyright 2018, all rights reserved. Contains OS Open data © Crown copyright and database right 2018. Contains OS basemap data © Crown copyright and database rights (2017) Ordnance Survey. Licence number: 0100031673



Coordinate system: British National Grid
Vertical reference: ODN

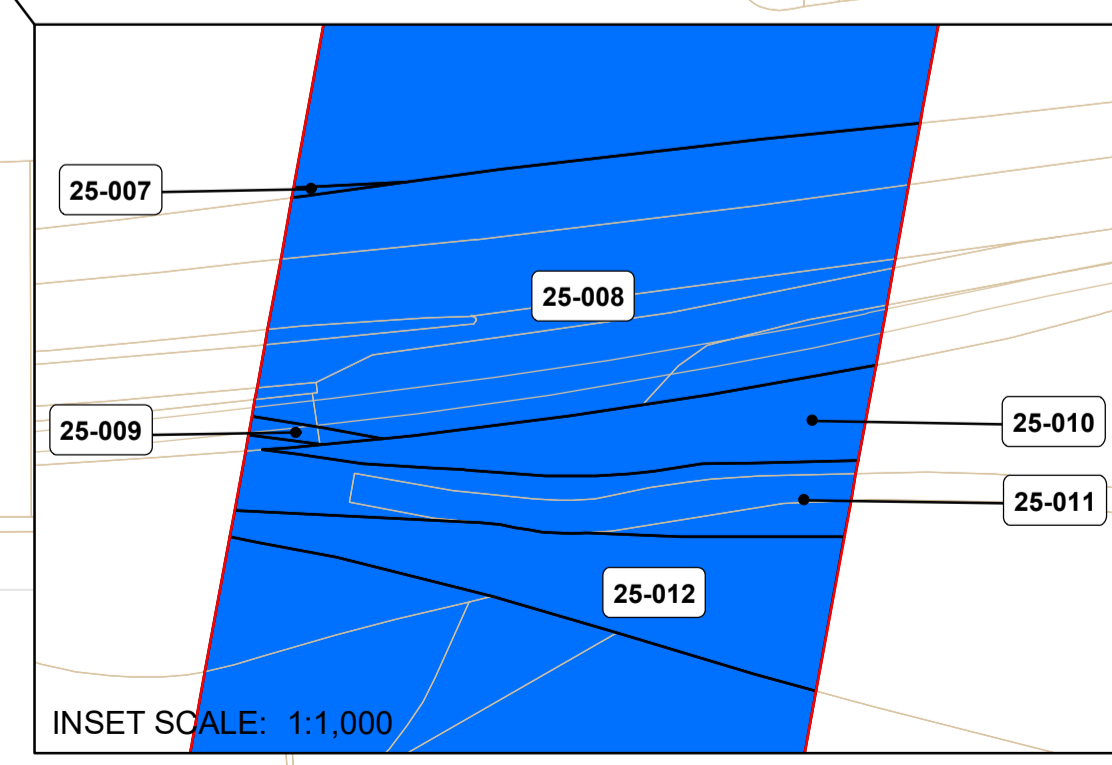
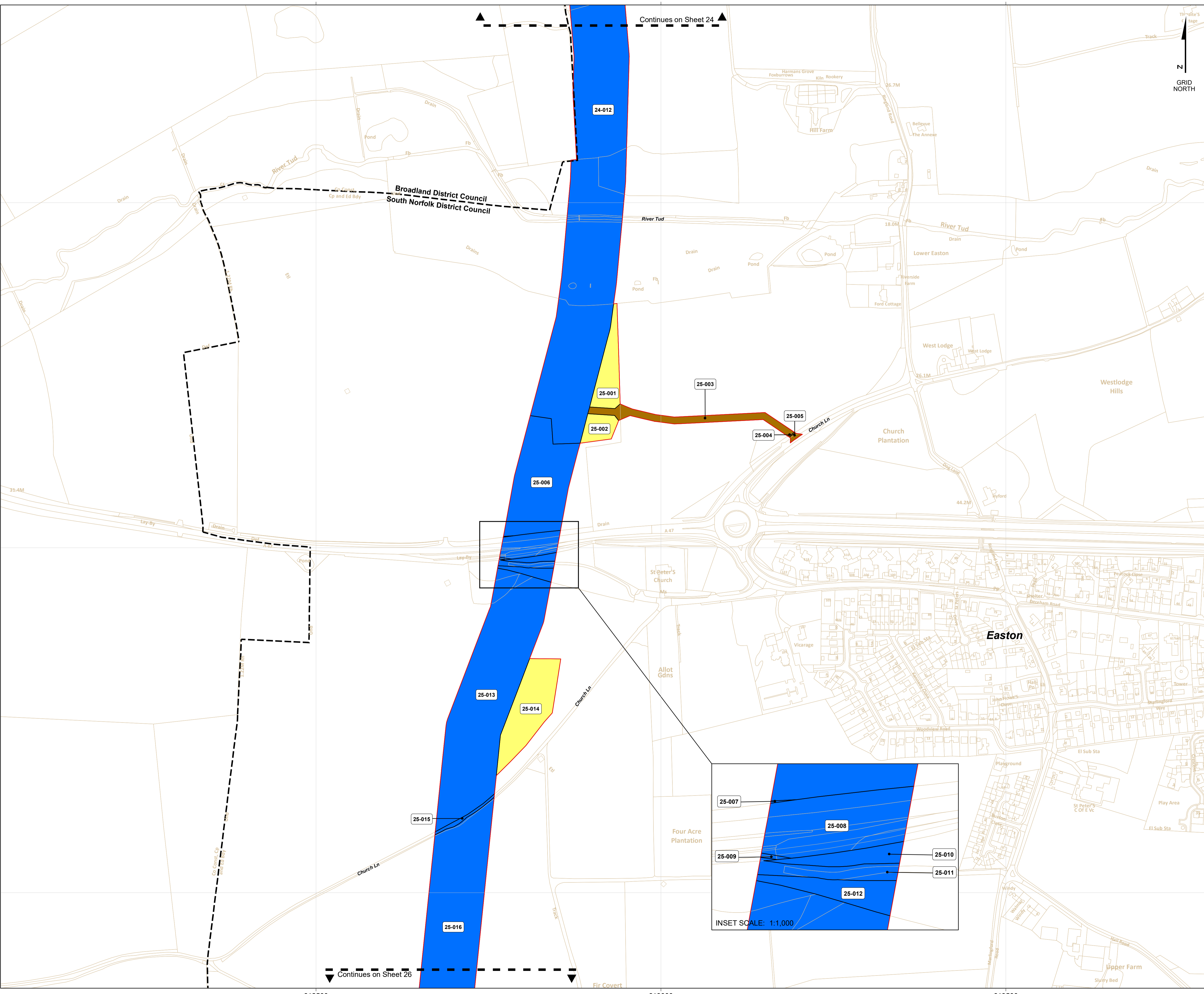
Scale @ A1: 1:2500

0 25 50 100 150 200 Metres

0 25 50 100 150 200 Yards

REV	REMARK	DATE
00	First Issue	May 2018

Hornsea Project Three Offshore Wind Farm
APFP Regulations Reference: 5(2)(i)
Application Document Number: A2.3
Drawing Number: H0W03APP20
Created by: BENSM
Checked by: PEAKE
Approved by: ORLMA



Continues on Sheet 24

Continues on Sheet 26

612500

613000

613500

311500

311500

311000

311000

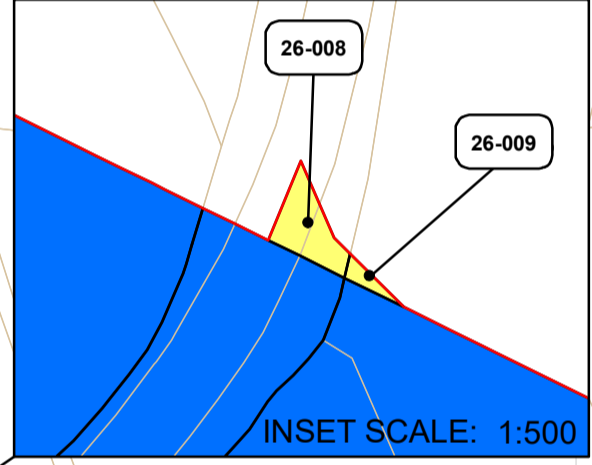
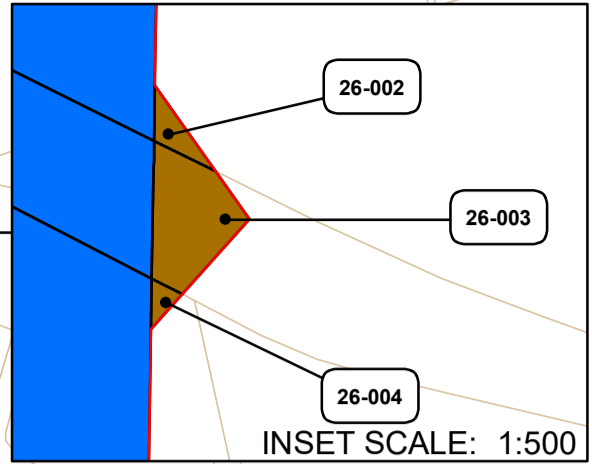
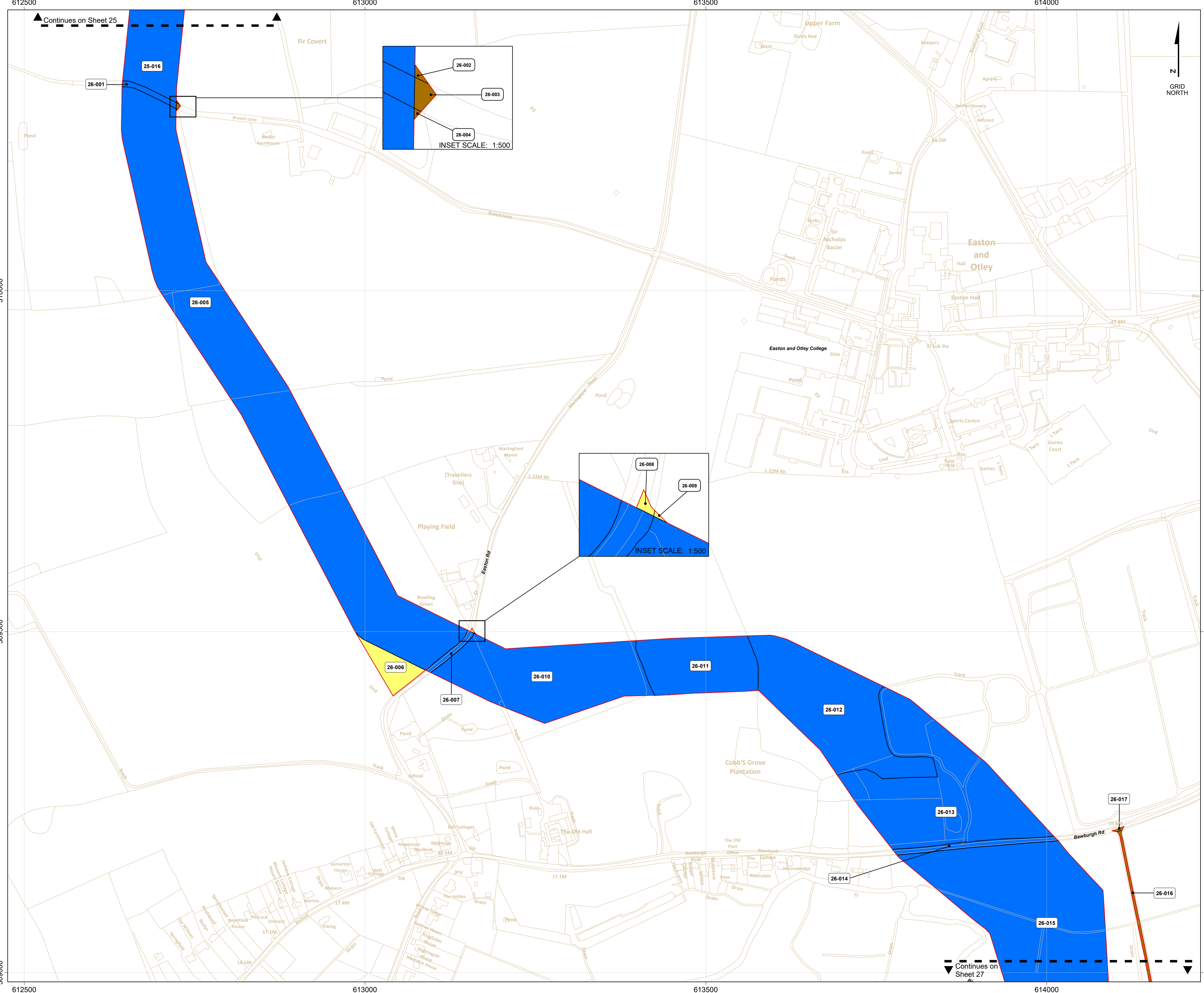
310500

310500

612500

613000

613500



Hornsea Project Three Offshore Wind Farm

Onshore Land Plan

Sheet 26 of 35

APFP Regulations Reference : 5(2)(i) Application Document Number : A2.3

Hornsea Project Three

- Order Limits
- New Connection Works Rights (including restrictions) to be compulsorily acquired and temporary use of land and in relation to which it is proposed to suspend or extinguish easements, servitudes and other private rights and temporary use of land
25-016, 26-001, 26-005, 26-007, 26-010, 26-011, 26-012, 26-013, 26-014, 26-015
- New Access Rights (including restrictions) to be compulsorily acquired and temporary use of the land and in relation to which it is proposed to suspend or extinguish easements, servitudes and other private rights
26-002, 26-003, 26-004, 26-016, 26-017
- Temporary use of land and in relation to which it is proposed to temporarily suspend easements, servitudes and other private rights
26-006, 26-008, 26-009

Source: Agreement For Lease © Crown Copyright 2018, all rights reserved
Contains OS Open data © Crown copyright and database right 2018
Contains OS basemap data © Crown copyright and database rights (2017) Ordnance Survey, Licence number: 0100031673



Coordinate system: British National Grid
Vertical reference: ODN
Scale @ A1: 1:2500
0 25 50 100 150 200 Metres
0 25 50 100 150 200 Yards

REV	REMARK	DATE
00	First Issue	May 2018
...
...
...

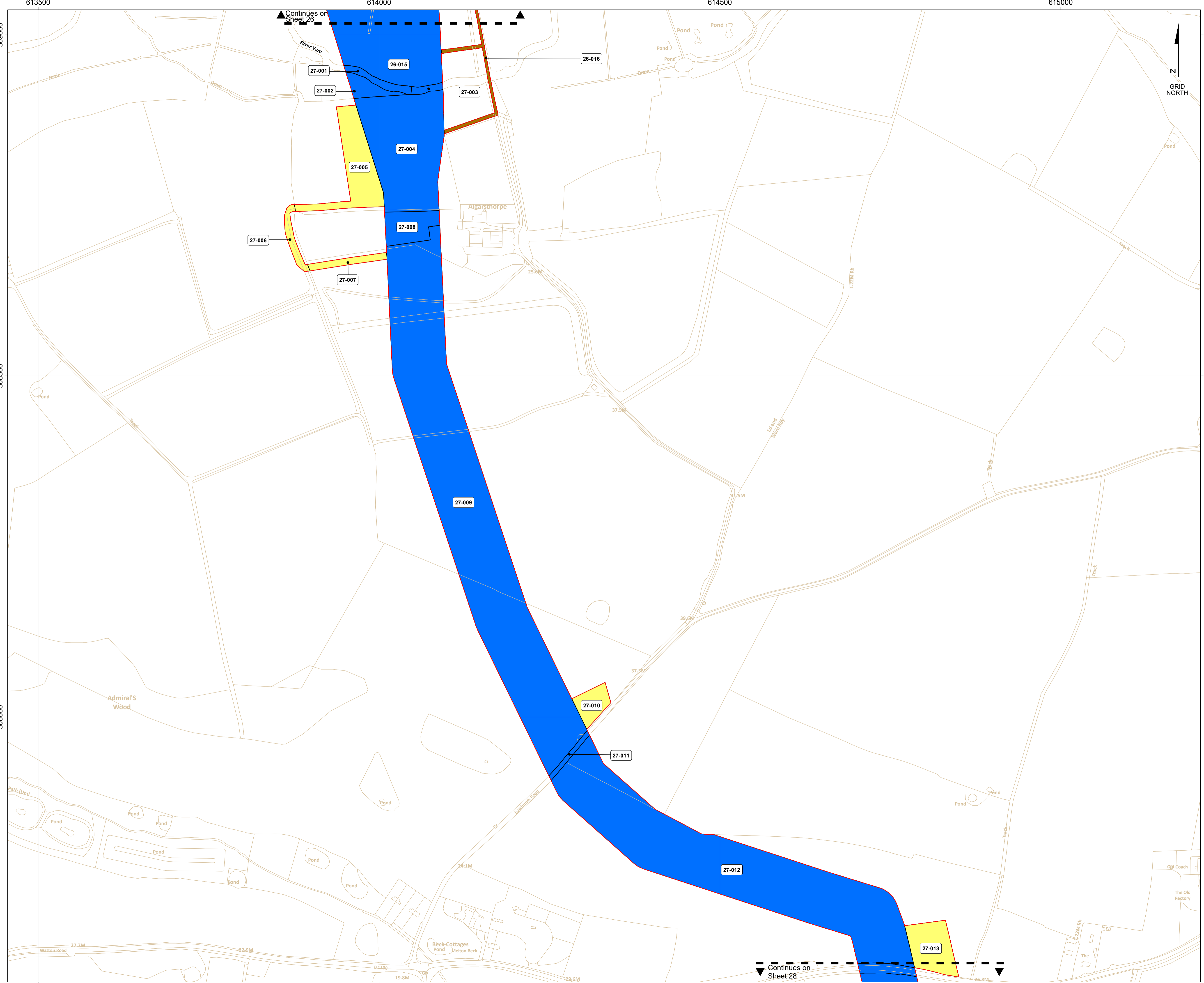
Hornsea Project Three Offshore Wind Farm
APFP Regulations Reference: 5(2)(i)
Application Document Number: A2.3
Drawing Number: H0W03APP20
Created by: BENSM
Checked by: PEAKE
Approved by: ORLMA



Continues on Sheet 25

Continues on Sheet 27





Hornsea Project Three Offshore Wind Farm

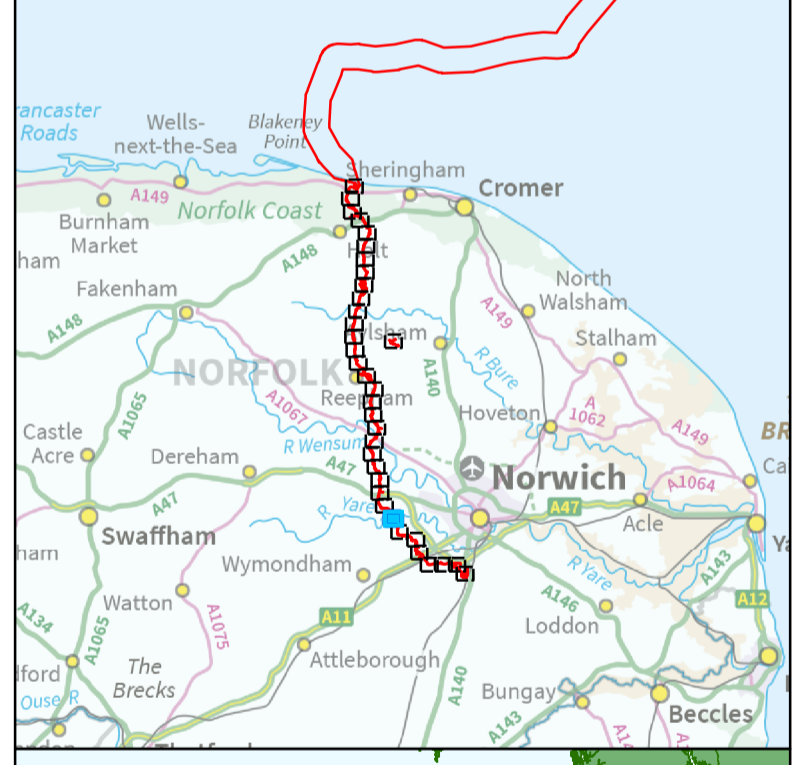
Onshore Land Plan

Sheet 27 of 35

APFP Regulations Reference : 5(2)(i) Application Document Number : A2.3

- Hornsea Project Three**
- Order Limits
 - New Connection Works Rights (including restrictions) to be compulsorily acquired and temporary use of land and in relation to which it is proposed to suspend or extinguish easements, servitudes and other private rights and temporary use of land
26-015, 27-001, 27-002, 27-003, 27-004, 27-008, 27-009, 27-011, 27-012
 - New Access Rights (including restrictions) to be compulsorily acquired and temporary use of the land and in relation to which it is proposed to suspend or extinguish easements, servitudes and other private rights
26-016
 - Temporary use of land and in relation to which it is proposed to temporarily suspend easements, servitudes and other private rights
27-005, 27-006, 27-007, 27-010, 27-013

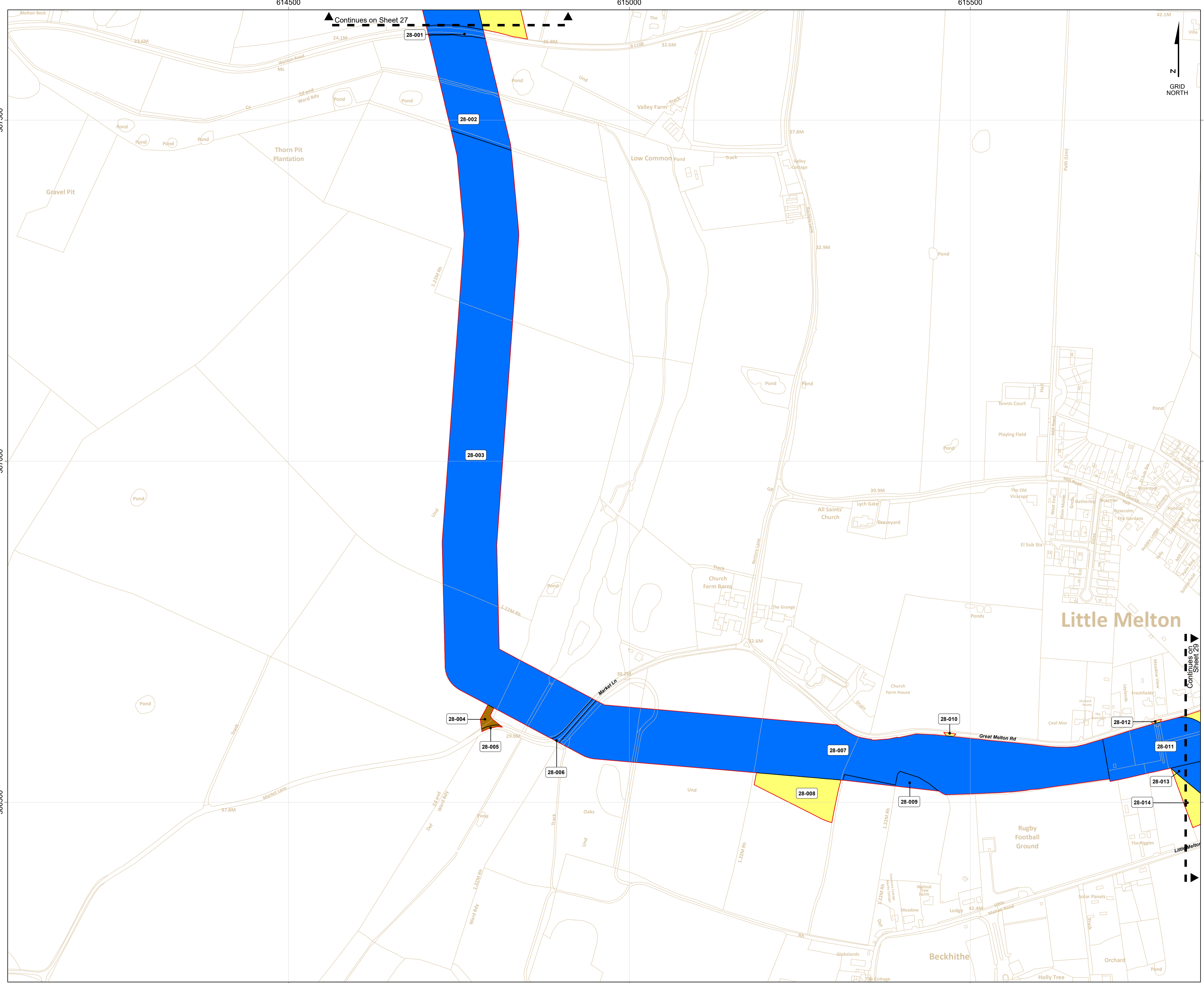
Source:
Agreement For Lease © Crown Copyright 2018, all rights reserved
Contains OS Open data © Crown copyright and database right 2018
Contains OS basemap data © Crown copyright and database rights (2017) Ordnance Survey, Licence number: 0100031673



Coordinate system: British National Grid
Vertical reference: ODN
Scale @ A1: 1:2500

REV	REMARK	DATE
00	First Issue	May 2018

Hornsea Project Three Offshore Wind Farm
APFP Regulations Reference: 5(2)(i)
Application Document Number: A2.3
Drawing Number: H0W03APP20
Created by: BENSM
Checked by: PEAKE
Approved by: ORLMA



Hornsea Project Three Offshore Wind Farm

Onshore Land Plan

Sheet 28 of 35

APFP Regulations Reference : 5(2)(i) Application Document Number : A2.3

Hornsea Project Three

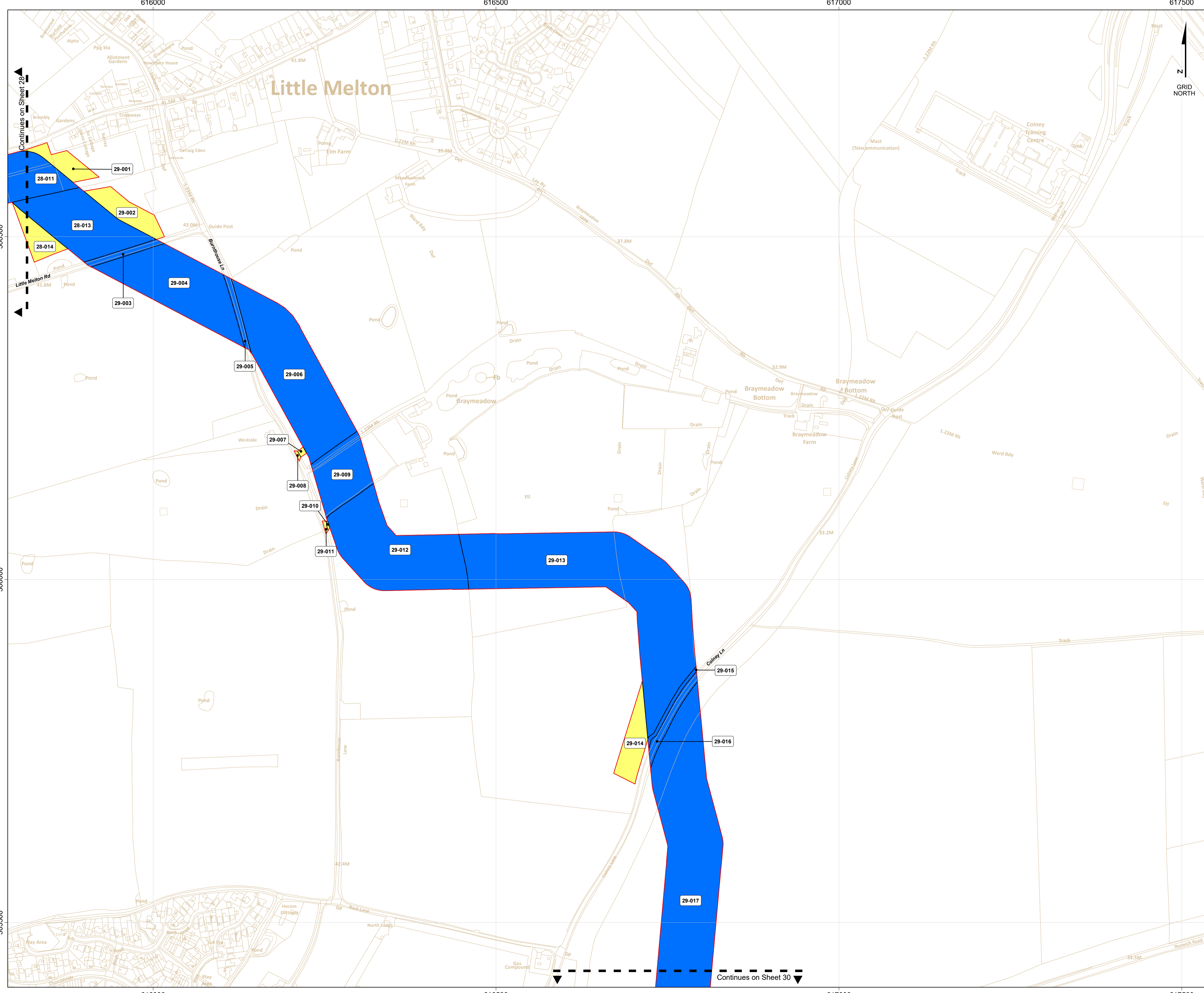
- Order Limits**
 New Connection Works Rights (including restrictions) to be compulsorily acquired and temporary use of land and in relation to which it is proposed to suspend or extinguish easements, servitudes and other private rights and temporary use of land
 28-001, 28-002, 28-003, 28-006, 28-007, 28-009, 28-011, 28-013
- New Access Rights (including restrictions) to be compulsorily acquired and temporary use of the land and in relation to which it is proposed to suspend or extinguish easements, servitudes and other private rights**
 28-004, 28-005
- Temporary use of land and in relation to which it is proposed to temporarily suspend easements, servitudes and other private rights**
 28-008, 28-010, 28-012, 28-014

Source: Agreement For Lease © Crown Copyright 2018, all rights reserved. Contains OS Open data © Crown copyright and database right 2018. Contains OS basemap data © Crown copyright and database rights (2017) Ordnance Survey. Licence number: 0100031673



Coordinate system: British National Grid
 Vertical reference: ODN
 Scale @ A1: 1:2500

REV	REMARK	DATE
00	First Issue	May 2018



Hornsea Project Three Offshore Wind Farm

Onshore Land Plan

Sheet 29 of 35

APFP Regulations Reference : 5(2)(i) Application Document Number : A2.3

Hornsea Project Three

Order Limits

New Connection Works Rights (including restrictions) to be compulsorily acquired and temporary use of land and in relation to which it is proposed to suspend or extinguish easements, servitudes and other private rights and temporary use of land

28-011, 28-013, 29-002, 29-004, 29-005, 29-006, 29-009, 29-012, 29-013, 29-015, 29-016, 29-017

Temporary use of land and in relation to which it is proposed to temporarily suspend easements, servitudes and other private rights

28-014, 29-001, 29-002, 29-007, 29-008, 29-010, 29-011, 29-014

Source: Agreement For Lease © Crown Copyright 2018, all rights reserved. Contains OS Open data © Crown copyright and database right 2018. Contains OS basemap data © Crown copyright and database rights [2017] Ordnance Survey. Licence number: 0100031673



Coordinate system: British National Grid
 Vertical reference: ODN
 Scale @ A1: 1:2500

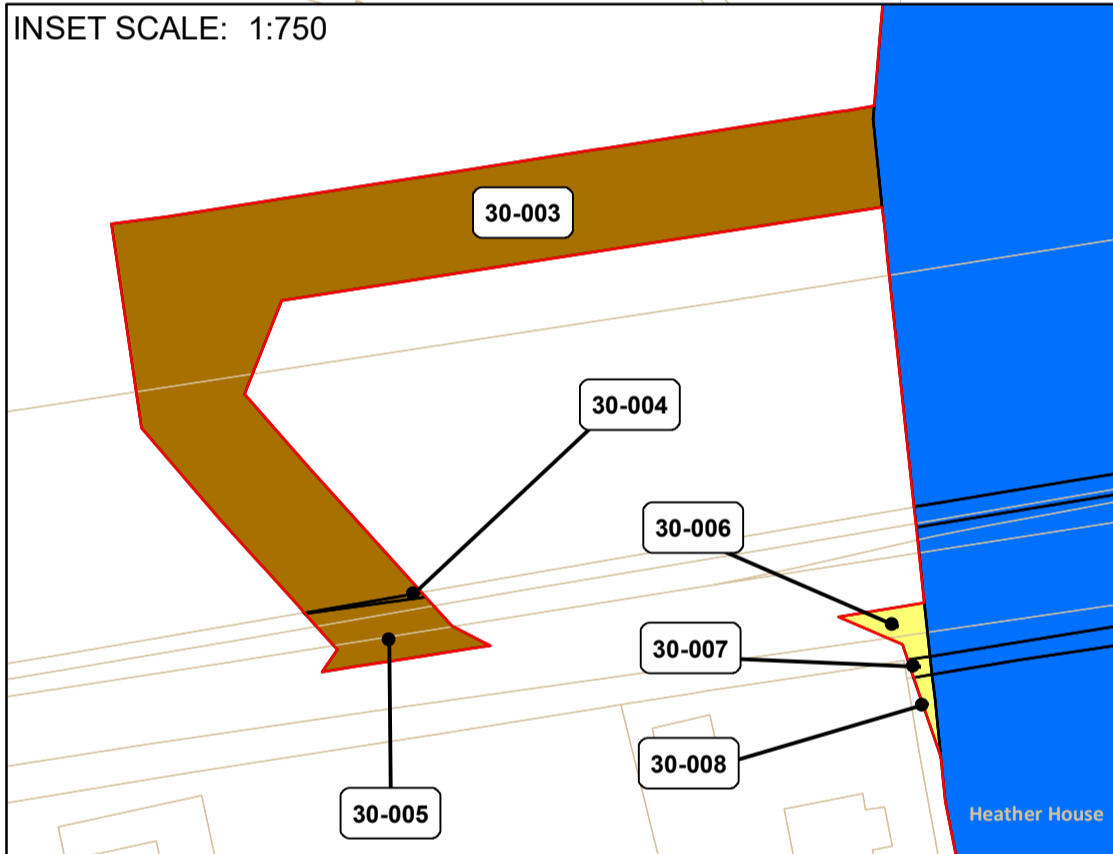
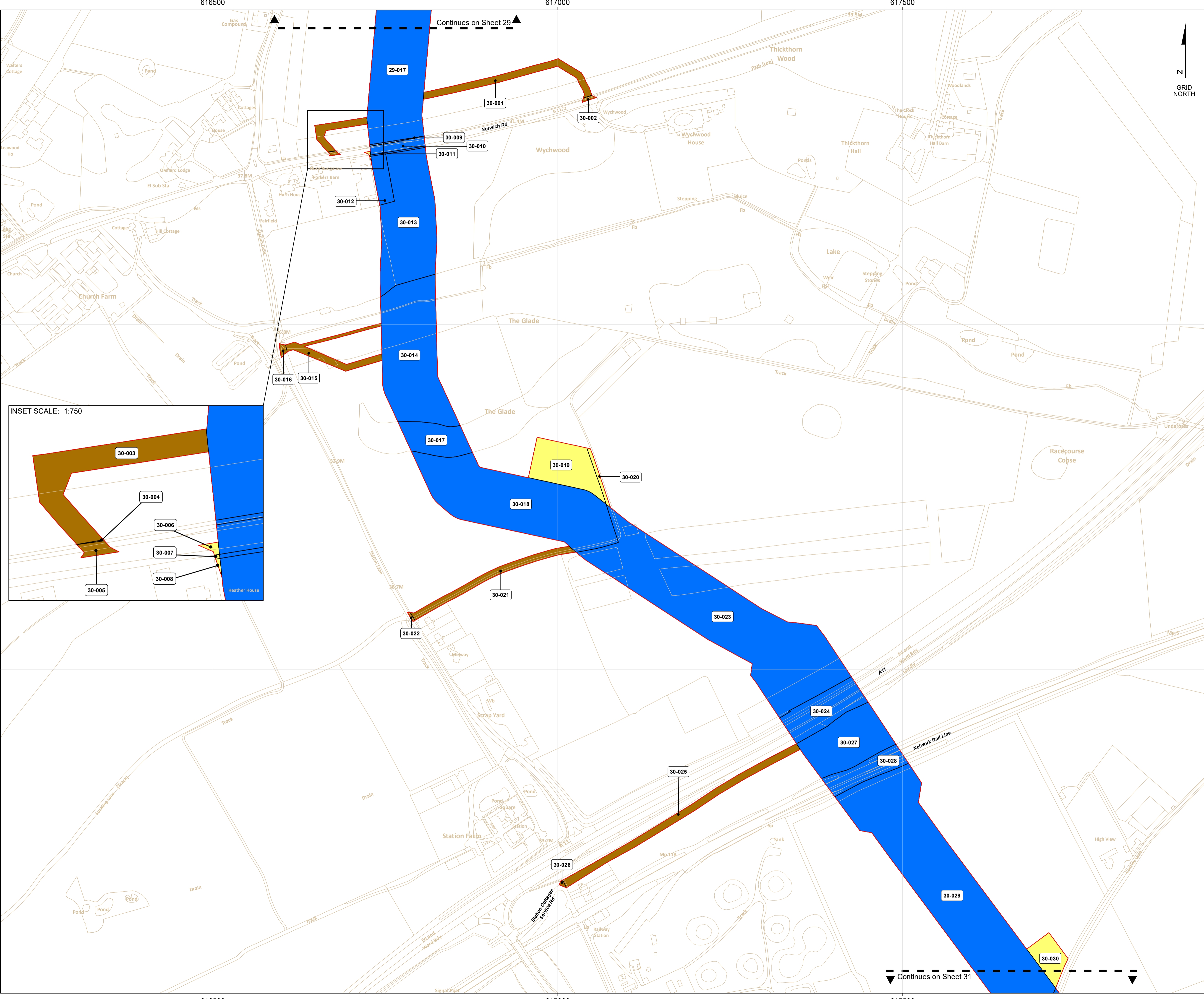
REV	REMARK	DATE
00	First Issue	May 2018
...
...
...
...

Hornsea Project Three Offshore Wind Farm
 APFP Regulations Reference: 5(2)(i)
 Application Document Number: A2.3
 Drawing Number: HOW3APP20
 Created by: BENSM
 Checked by: PEAKE
 Approved by: ORLMA



Continues on Sheet 28

Continues on Sheet 30



Hornsea Project Three Offshore Wind Farm

Onshore Land Plan

Sheet 30 of 35

APFP Regulations Reference : 5(2)(i) Application Document Number : A2.3

Hornsea Project Three

- Order Limits
- New Connection Works Rights (including restrictions) to be compulsorily acquired and temporary use of land and in relation to which it is proposed to suspend or extinguish easements, servitudes and other private rights and temporary use of land
29-017, 30-009, 30-010, 30-011, 30-012, 30-013, 30-014, 30-017, 30-018, 30-023, 30-024, 30-027, 30-028, 30-029
- New Access Rights (including restrictions) to be compulsorily acquired and temporary use of the land and in relation to which it is proposed to suspend or extinguish easements, servitudes and other private rights
30-001, 30-002, 30-003, 30-004, 30-005, 30-015, 30-016, 30-021, 30-022, 30-025, 30-026
- Temporary use of land and in relation to which it is proposed to temporarily suspend easements, servitudes and other private rights
30-006, 30-007, 30-008, 30-019, 30-020, 30-030


Source: Agreement For Lease © Crown Copyright 2018, all rights reserved
Contains OS Open data © Crown copyright and database right 2018
Contains OS basemap data © Crown copyright and database rights (2017) Ordnance Survey. Licence number: 0100031673



Coordinate system: British National Grid
Vertical reference: ODN
Scale @ A1: 1:2500
0 25 50 100 150 200 Metres
0 25 50 100 150 200 Yards

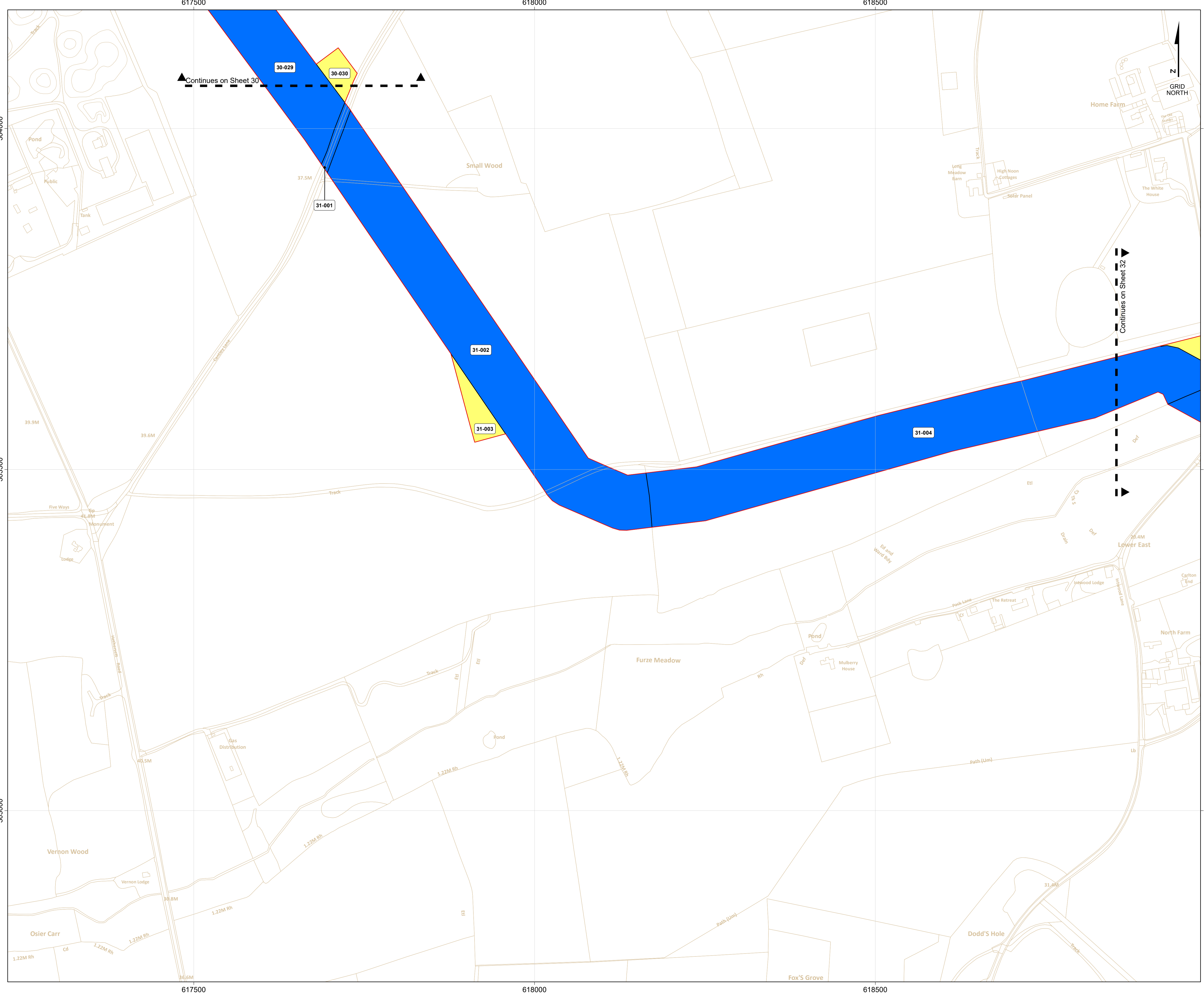
REV	REMARK	DATE
00	First Issue	May 2018

Hornsea Project Three Offshore Wind Farm
APFP Regulations Reference: 5(2)(i)
Application Document Number: A2.3
Drawing Number: H0W03APP20
Created by: BENSM
Checked by: PEAKE
Approved by: ORLMA



Continues on Sheet 29

Continues on Sheet 31



Hornsea Project Three Offshore Wind Farm

Onshore Land Plan

Sheet 31 of 35

APFP Regulations Reference : 5(2)(i) Application Document Number : A2.3

Hornsea Project Three

Order Limits

New Connection Works Rights (including restrictions) to be compulsorily acquired and temporary use of land and in relation to which it is proposed to suspend or extinguish easements, servitudes and other private rights and temporary use of land

30-029, 31-001, 31-002, 31-004

Temporary use of land and in relation to which it is proposed to temporarily suspend easements, servitudes and other private rights

30-030, 31-003

Source: Agreement For Lease © Crown Copyright 2018, all rights reserved
Contains OS Open data © Crown copyright and database right 2018
Contains OS basemap data © Crown copyright and database rights [2017] Ordnance Survey, Licence number: 0100031673




Coordinate system: British National Grid
Vertical reference: ODN
Scale @ A1: 1:2500

0 25 50 100 150 200 Metres
0 25 50 100 150 200 Yards

REV	REMARK	DATE
00	First Issue	May 2018
...
...
...
...

Hornsea Project Three Offshore Wind Farm
APFP Regulations Reference: 5(2)(i)
Application Document Number: A2.3
Drawing Number: H0W03APP20
Created by: BENSM
Checked by: PEAKE
Approved by: ORLMA





Hornsea Project Three Offshore Wind Farm

Onshore Land Plan

Sheet 32 of 35

APFP Regulations Reference : 5(2)(i) Application Document Number : A2.3

Hornsea Project Three

- Order Limits
- New Connection Works Rights (including restrictions) to be compulsorily acquired and temporary use of land and in relation to which it is proposed to suspend or extinguish easements, servitudes and other private rights and temporary use of land
32-002, 32-003, 32-004, 32-006, 32-007, 32-008, 32-009, 32-010
- Temporary use of land and in relation to which it is proposed to temporarily suspend easements, servitudes and other private rights
32-001, 32-005, 32-011

Source: Agreement For Lease © Crown Copyright 2018, all rights reserved
Contains OS Open data © Crown copyright and database right 2018
Contains OS basemap data © Crown copyright and database rights (2017) Ordnance Survey, Licence number: 0100031673




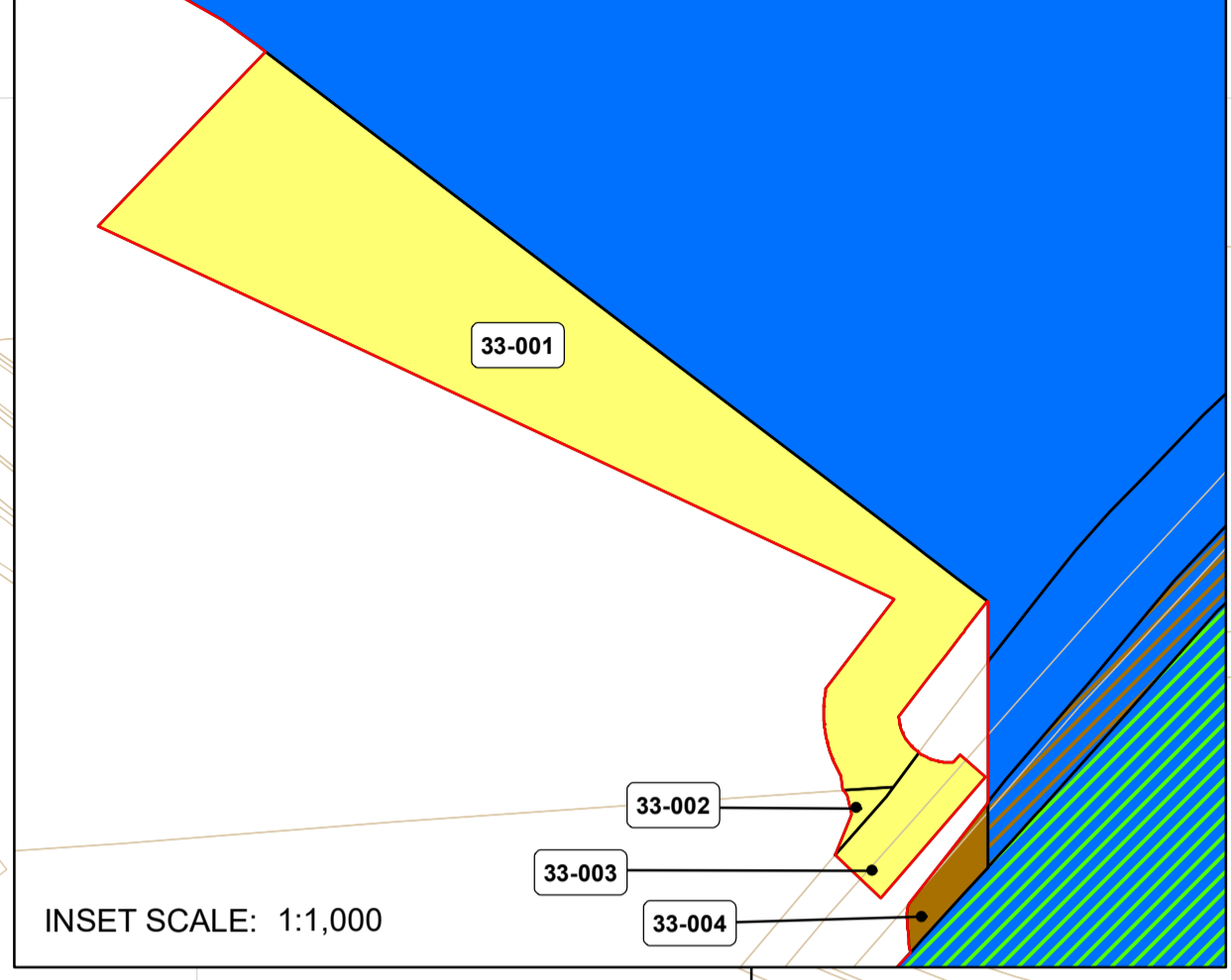
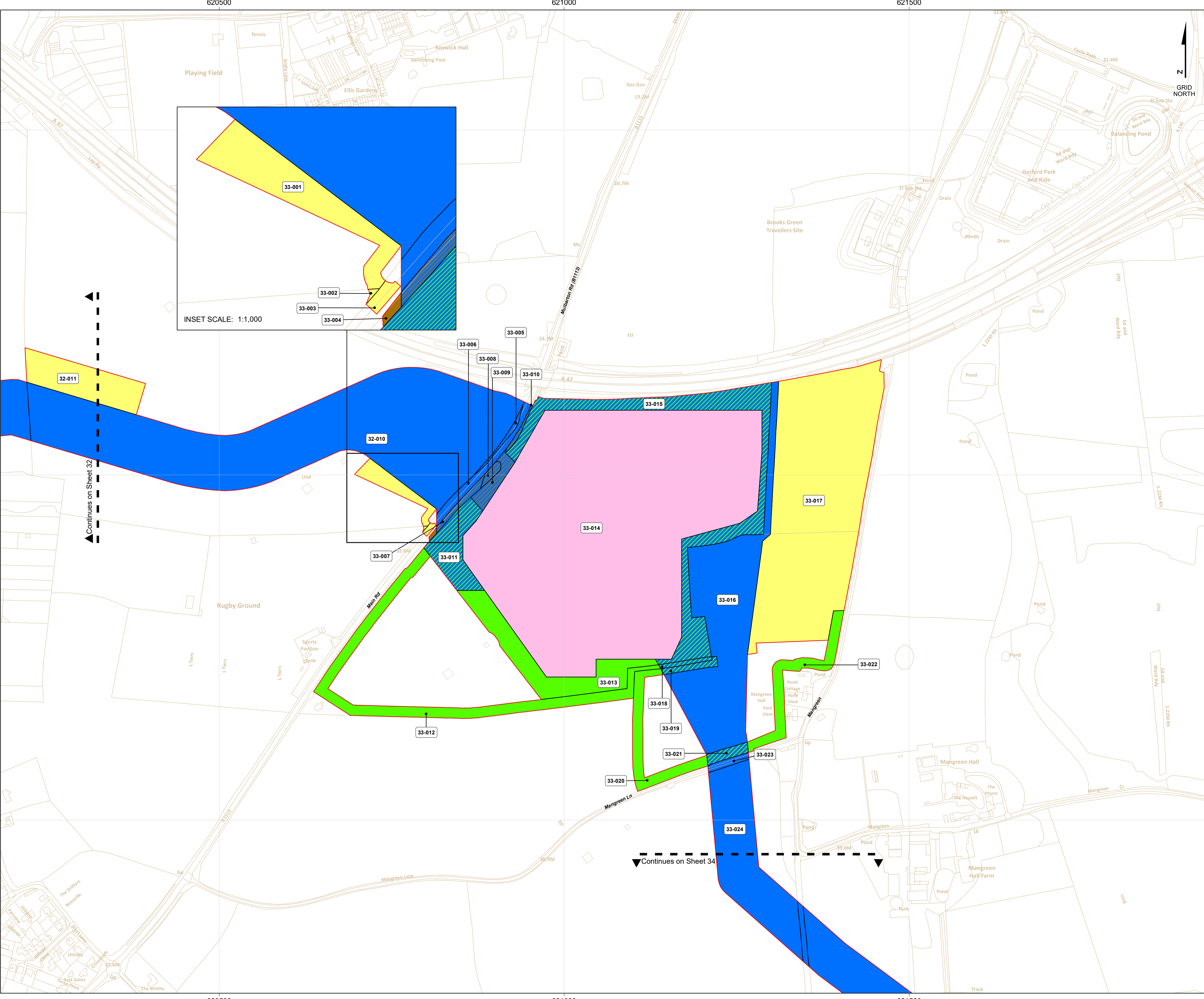
Coordinate system: British National Grid
Vertical reference: ODN
Scale @ A1: 1:2500

0 25 50 100 150 200 Metres
0 25 50 100 150 200 Yards

REV	REMARK	DATE
00	First Issue	May 2018

Hornsea Project Three Offshore Wind Farm
APFP Regulations Reference: 5(2)(i)
Application Document Number: A2.3
Drawing Number: H0W03APP20
Created by: BENSM
Checked by: PEAKE
Approved by: ORLMA





Hornsea Project Three Offshore Wind Farm

Onshore Land Plan

Sheet 33 of 35

APPF Regulations Reference : 5(2)(f) Application Document Number : A2.3

Hornsea Project Three

- Order Limits
- Freehold to be compulsorily acquired and temporary use of land and in relation to which it is proposed to extinguish easements, servitudes and other private rights
- 33-014
- New Connection Works Rights (including restrictions) to be compulsorily acquired and temporary use of land and in relation to which it is proposed to suspend or extinguish easements, servitudes and other private rights and temporary use of land
- 32-010, 33-005, 33-006, 33-016, 33-023, 33-024
- New Landscaping Rights (including restrictions) to be compulsorily acquired and temporary use of the land and in relation to which it is proposed to suspend or extinguish easements, servitudes and other private rights
- 33-012, 33-013, 33-020, 33-022
- New Connection Works Rights and Landscaping Rights (including restrictions) to be compulsorily acquired and temporary use of the land and in relation to which it is proposed to suspend or extinguish easements, servitudes and other private rights
- 33-011, 33-015, 33-018, 33-019, 33-021
- New Access Rights (including restrictions) to be compulsorily acquired and temporary use of the land and in relation to which it is proposed to suspend or extinguish easements, servitudes and other private rights
- 33-004
- New Connection Works Rights and Access Rights (including restrictions) to be compulsorily acquired and temporary use of the land and in relation to which it is proposed to suspend or extinguish easements, servitudes and other private rights
- 33-007, 33-008, 33-009, 33-010
- Temporary use of land and in relation to which it is proposed to temporarily suspend easements, servitudes and other private rights
- 32-011, 33-001, 33-002, 33-003, 33-017

Source: Agreement For Lease © Crown Copyright 2018, all rights reserved. Contains OS Open data © Crown copyright and database right 2018. Contains OS basemap data © Crown copyright and database rights (2017) Ordnance Survey. Licence number: 0100031673



Coordinate system: British National Grid
 Vertical reference: ODN
 Scale @ A1: 1:2500
 0 25 50 100 150 200 Metres
 0 25 50 100 150 200 Yards

REV	REMARK	DATE
00	First Issue	May 2018

Hornsea Project Three Offshore Wind Farm
 APPF Regulations Reference: 5(2)(f)
 Application Document Number: A2.3
 Drawing Number: HOW03APP20
 Created by: BENSM
 Checked by: PEAKE
 Approved by: ORLMA



Hornsea Project Three Offshore Wind Farm

Onshore Land Plan

Sheet 34 of 35

APFP Regulations Reference : 5(2)(i) Application Document Number : A2.3

Hornsea Project Three

Order Limits

New Connection Works Rights (including restrictions) to be compulsorily acquired and temporary use of land and in relation to which it is proposed to suspend or extinguish easements, servitudes and other private rights and temporary use of land

33-024, 34-001, 34-002, 34-003, 34-004, 34-005, 34-006, 34-007, 34-008, 34-010

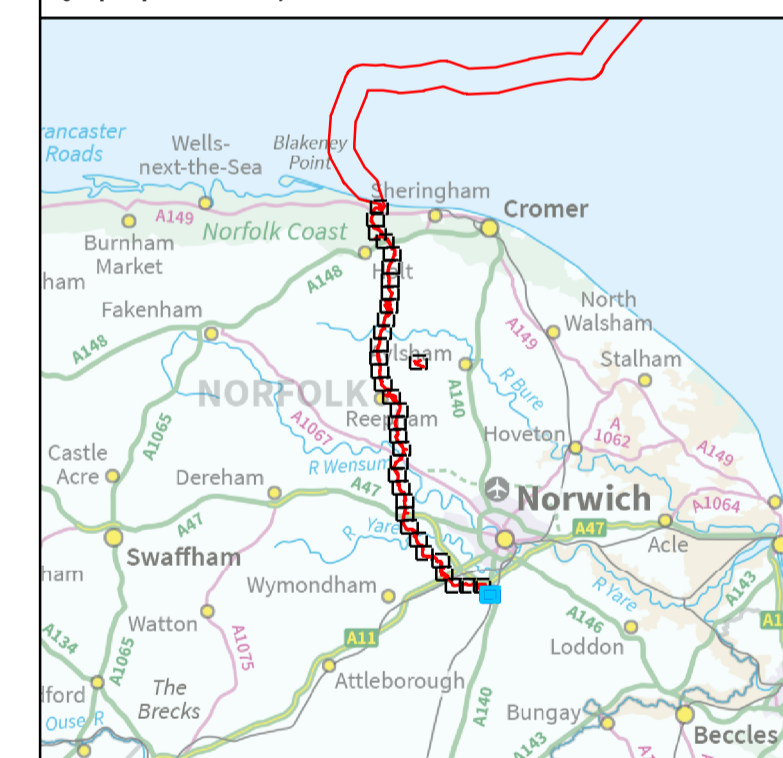
New Access Rights (including restrictions) to be compulsorily acquired and temporary use of the land and in relation to which it is proposed to suspend or extinguish easements, servitudes and other private rights

34-009, 34-012

New Connection Works Rights and Access Rights (including restrictions) to be compulsorily acquired and temporary use of the land and in relation to which it is proposed to suspend or extinguish easements, servitudes and other private rights

34-011

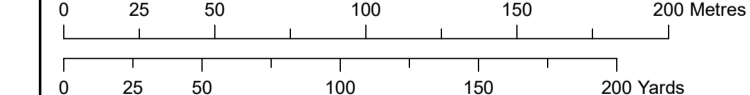
Source: Agreement For Lease © Crown Copyright 2018, all rights reserved. Contains OS Open data © Crown copyright and database right 2018. Contains OS basemap data © Crown copyright and database rights (2017) Ordnance Survey. Licence number: 0100031673



Coordinate system: British National Grid

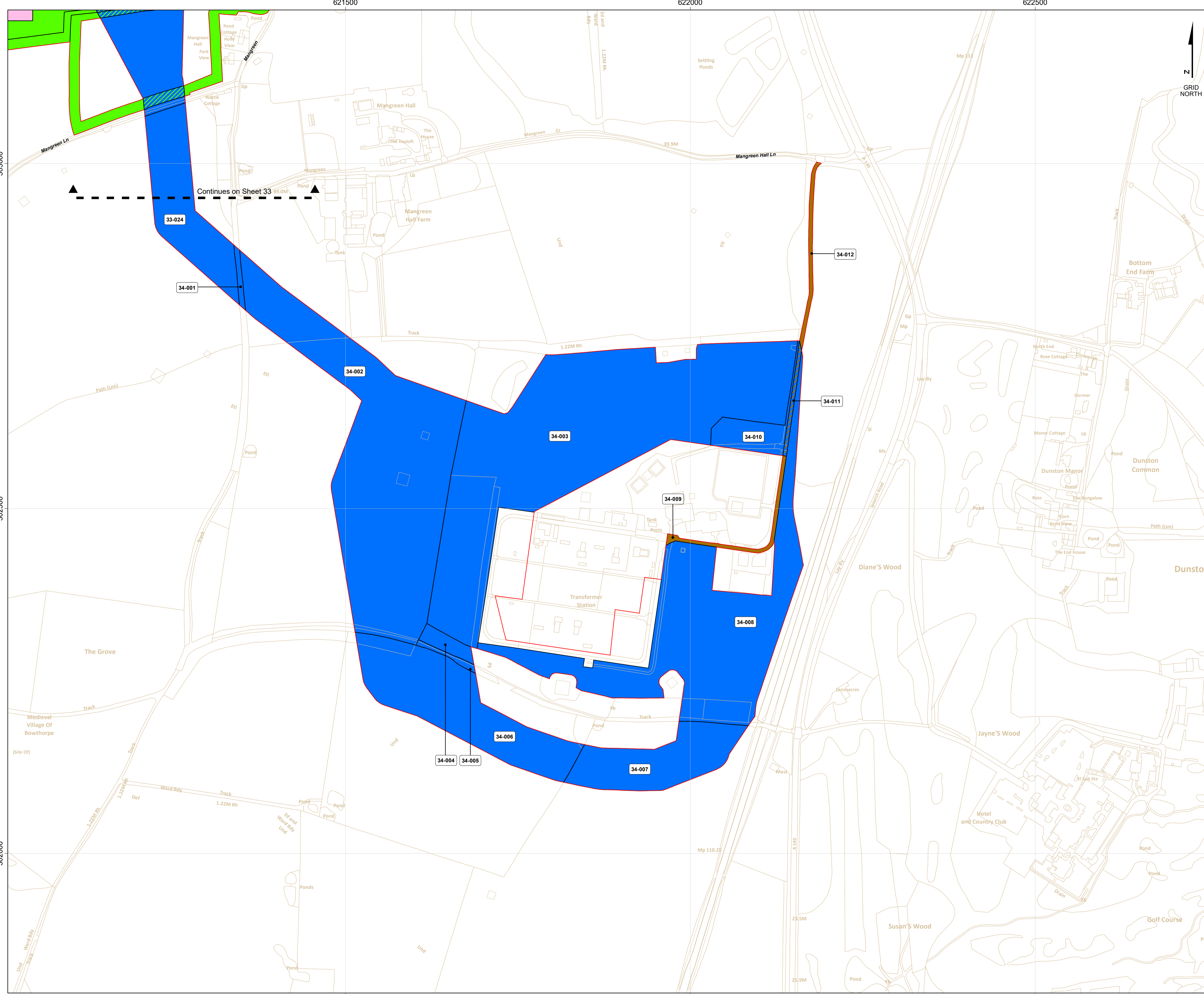
Vertical reference: ODN

Scale @ A1: 1:2500



REV	REMARK	DATE
00	First Issue	May 2018

Hornsea Project Three Offshore Wind Farm
APFP Regulations Reference: 5(2)(i)
Application Document Number: A2.3
Drawing Number: H0W03APP20
Created by: BENSM
Checked by: PEAKE
Approved by: ORLMA



621500 622000 622500

303000 302500 302000

Mangreen Ln Mangreen Cr Mangreen Hall Ln

Mangreen Hall Mangreen Hall Farm Mangreen Hall Farm

33-024 34-001 34-002 34-003 34-010 34-009 34-011 34-008 34-006 34-005 34-007 34-012

Settling Ponds

Bottom End Farm

Dunston Manor Dunston Common

Diane's Wood Jayne's Wood

Hotel and Country Club

Susan's Wood

Golf Course

The Grove Medieval Village Of Bowthorpe

Continues on Sheet 33

GRID NORTH

23.5M 23.9M

1.22M Rh 1.22M Rh 1.22M Rh

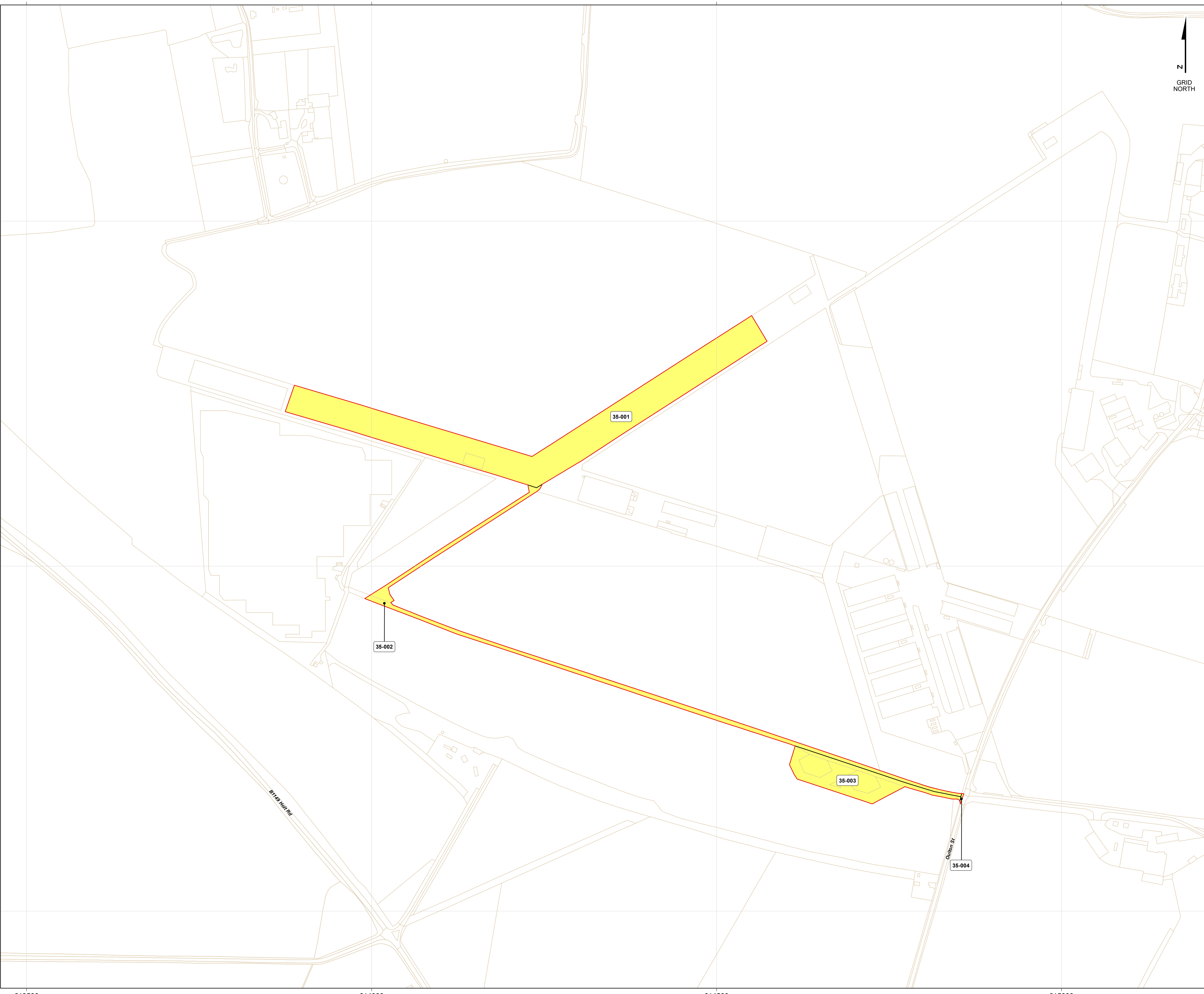
Mp 111 Mp 110.25

A 110

23.5M 23.9M

621500 622000 622500

303000 302500 302000



Hornsea Project Three Offshore Wind Farm

Onshore Land Plan

Sheet 35 of 35

APFP Regulations Reference : 5(2)(i) Application Document Number : A2.3

Hornsea Project Three

- Order Limits
 - Temporary use of land and in relation to which it is proposed to temporarily suspend easements, servitudes and other private rights
- 35-001, 35-002, 35-003, 35-004

Source:
Agreement For Lease © Crown Copyright 2018, all rights reserved
Contains OS Open data © Crown copyright and database right 2018
Contains OS basemap data © Crown copyright and database rights [2017] Ordnance Survey. Licence number: 0100031673



Coordinate system: British National Grid
Vertical reference: ODN
Scale @ A1: 1:2500

REV	REMARK	DATE
00	First Issue	May 2018

Hornsea Project Three Offshore Wind Farm
APFP Regulations Reference: 5(2)(i)
Application Document Number: A2.3
Drawing Number: HOW3APP20
Created by: BENSM
Checked by: PEAKE
Approved by: ORLMA

