

Hornsea Project Three  
Offshore Wind Farm



# Hornsea Project Three Offshore Wind Farm

Onshore Order Limits  
PINS Document Reference: A2.2.2  
APFP Regulation: 5(2)(q)

Date: May 2018

  
Hornsea 3  
Offshore Wind Farm



## Plans and Drawings

### Onshore Order Limits

---

Plan Number: A2.2.2

Version: Final

Date: May 2018

Ørsted

5 Howick Place,

London, SW1P 1WG

© Orsted Power (UK) Ltd, 2018. All rights reserved

Front cover picture: Kite surfer near a UK offshore wind farm © Orsted Hornsea Project Three (UK) Ltd., 2018

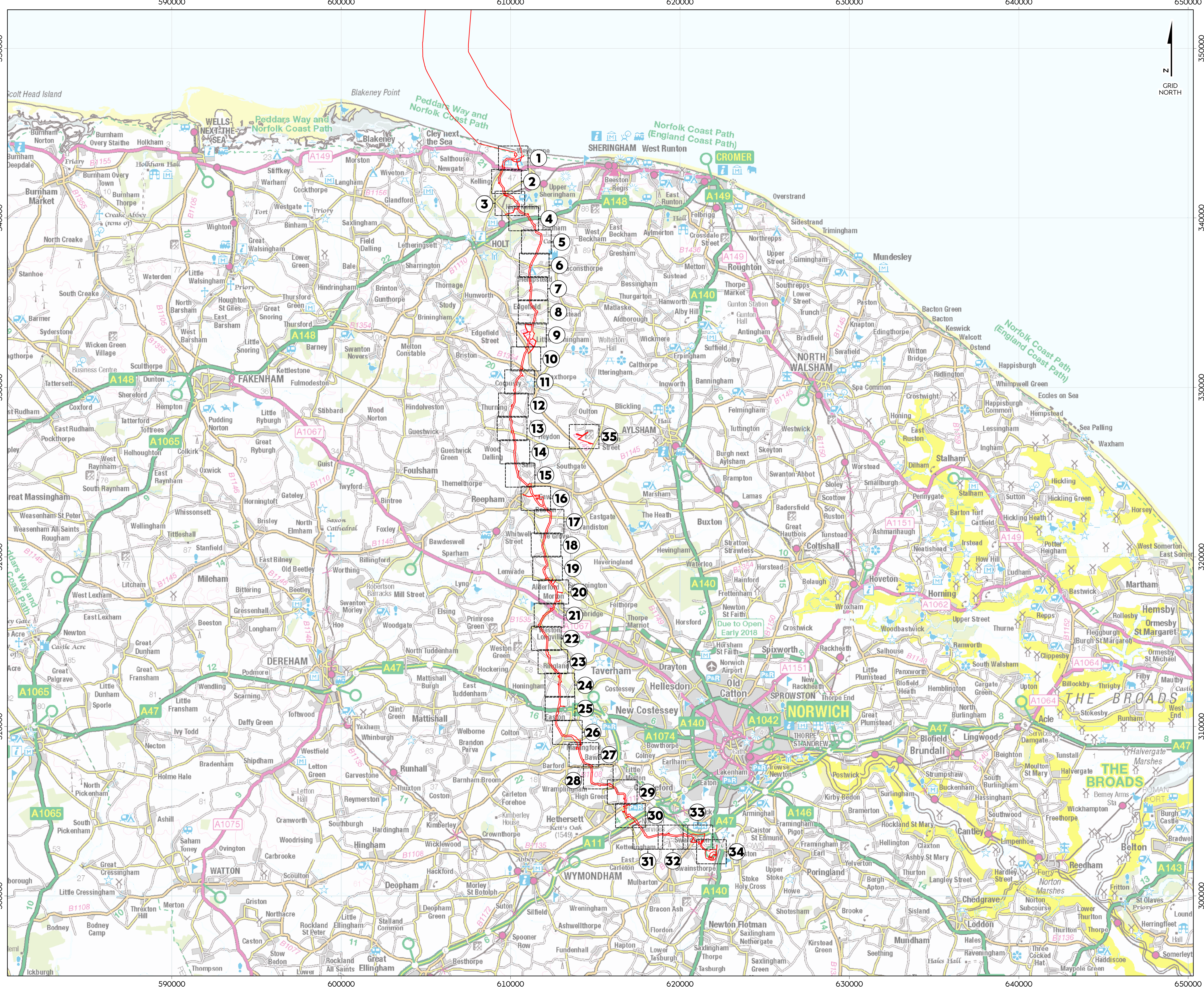
# Hornsea Project Three Offshore Wind Farm Onshore Order Limits Index Sheet

APPF Regulations Reference: 52(a) Application Document Number: A2.2.2

## Hornsea Project Three

Order Limits\*

Note: \* This plan shows part of the offshore order limit as well. For full view of offshore order limit please refer to Application Document Number: A2.2.1



Source: Agreement For Lease © Crown Copyright 2018, all rights reserved. Contains OS Open data © Crown copyright and database right 2018. Contains OS base mapping data © Crown copyright and database rights (2017) Ordnance Survey. Licence number: 0100031673

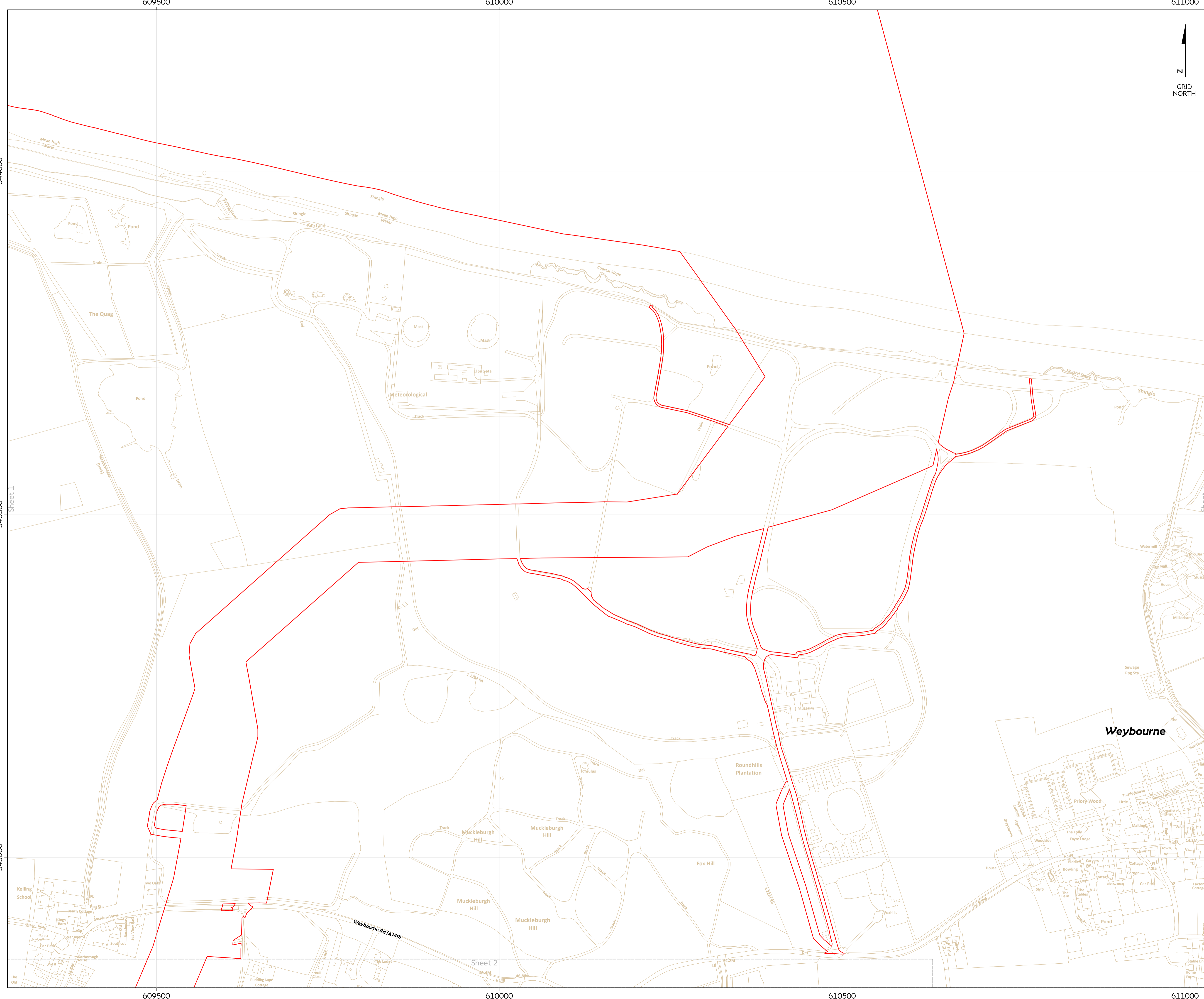


Coordinate system: British National Grid  
Vertical reference: ODN  
Scale @ A1: 1:100000

REV	REMARK	DATE
00	First Issue	May 2018
...	...	...
...	...	...
...	...	...

Hornsea Project Three Offshore Wind Farm  
APPF Regulations Reference: 52(a)  
Application Document Number: A2.2.2  
Document no: HOW3APP14  
Created by: XAHU  
Checked by: ANGLU  
Approved by: STLIV





# Hornsea Project Three Offshore Wind Farm

## Onshore Order Limits

Sheet 1 of 35

APFP Regulations Reference : 52(a) Application Document Number : A2.2.2

**Hornsea Project Three**  
 Order Limits\*

Note: \* This plan shows part of the offshore order limit as well. For full view of offshore order limit please refer to Application Document Number : A2.2.1

Source:  
 Agreement For Lease © Crown Copyright 2018, all rights reserved  
 Contains OS Open data © Crown copyright and database right 2018  
 Contains OS topographic data © Crown copyright and database rights (2017) Ordnance Survey. Licence number: 0100031673




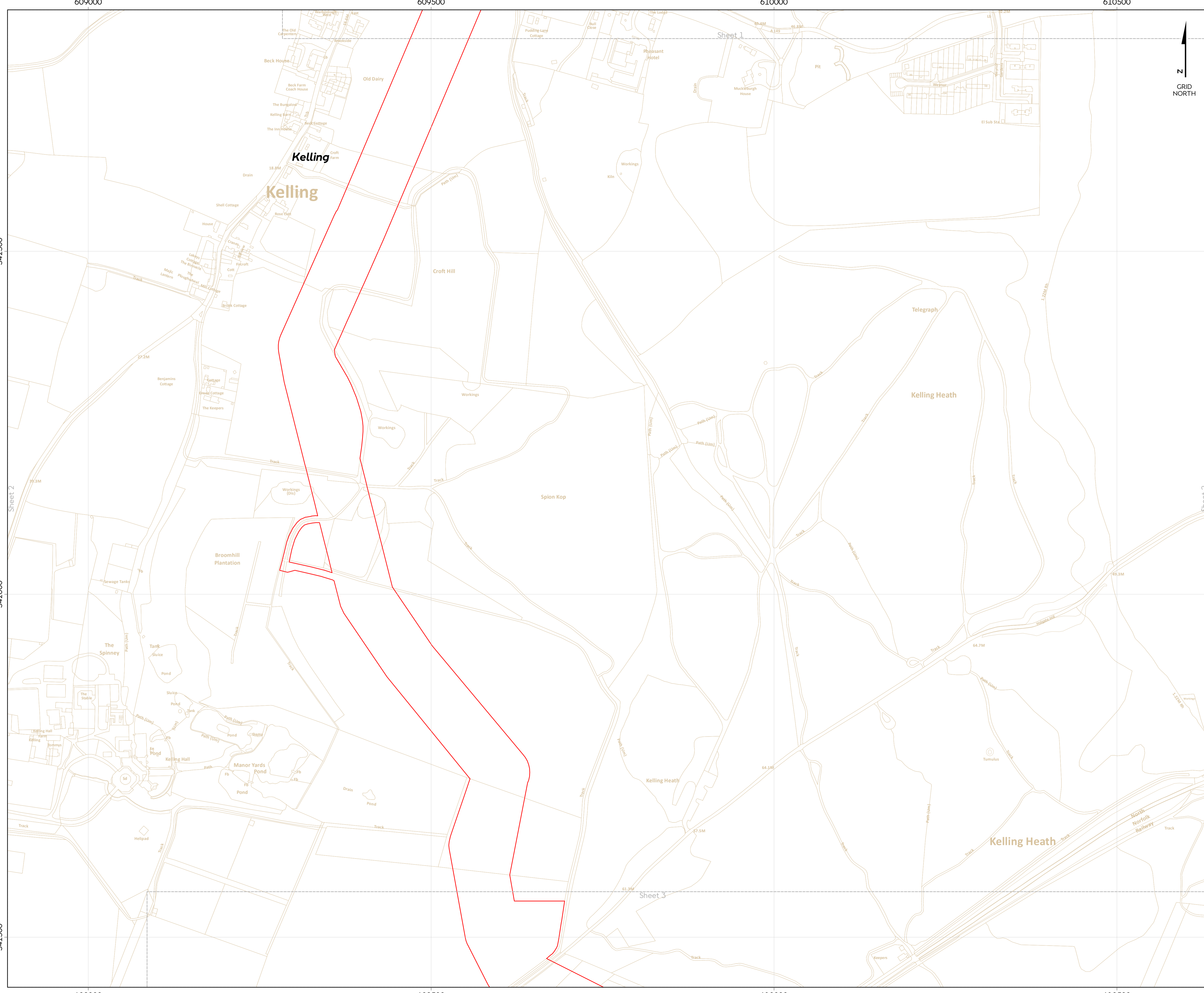
Coordinate system: British National Grid  
 Vertical reference: ODN  
 Scale @ A1: 1:2500

0 25 50 100 150 200 Metres  
 0 25 50 100 150 200 Yards

REV	REMARK	DATE
00	First Issue	May 2018
...	...	...
...	...	...
...	...	...
...	...	...

Hornsea Project Three Offshore Wind Farm  
 APFP Regulations Reference: 52(a)  
 Application Document Number: A2.2.2  
 Document no: HOW03APP14  
 Created by: XAHJ  
 Checked by: ANCLY  
 Approved by: STLIV





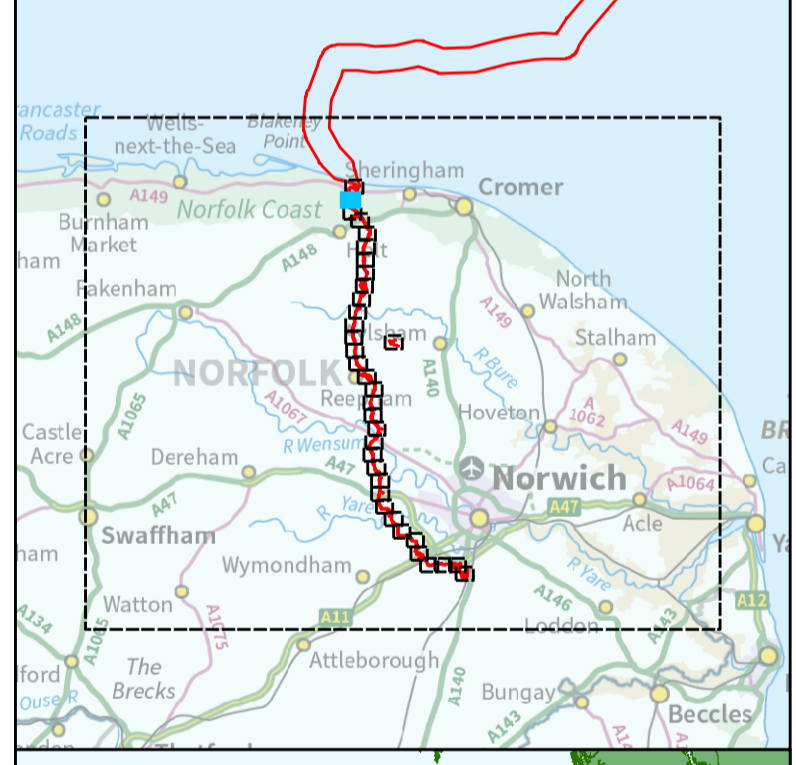
# Hornsea Project Three Offshore Wind Farm Onshore Order Limits

Sheet 2 of 35

APPF Regulations Reference : 52(a) Application Document Number : A2.2.2

**Hornsea Project Three**  
 Order Limits


Source:  
 Agreement For Lease © Crown Copyright 2018, all rights reserved  
 Contains OS Open data © Crown copyright and database right 2018  
 Contains OS base mapping data © Crown copyright and database rights (2017) Ordnance Survey. Licence number: 0100031673

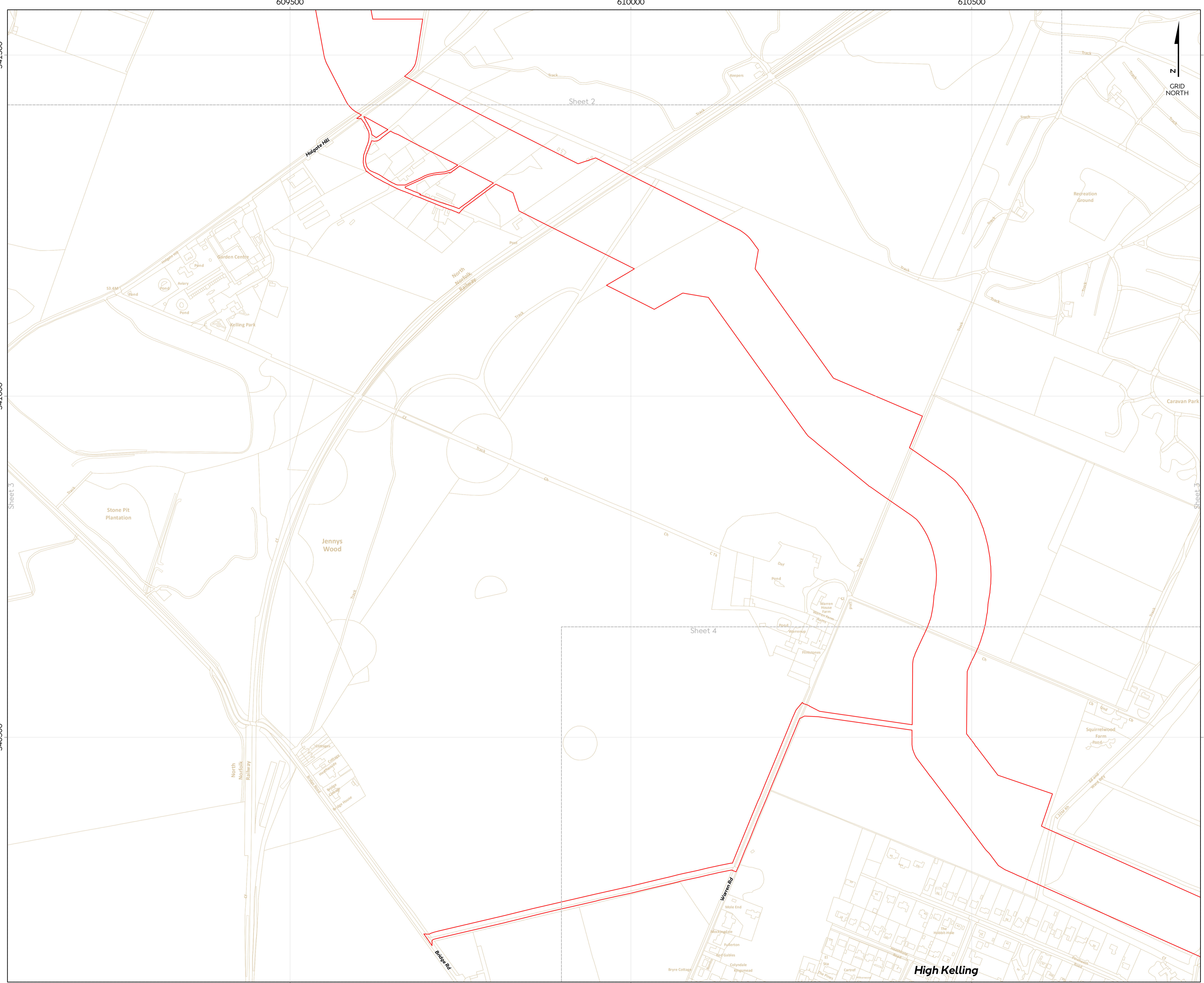


Coordinate system: British National Grid  
 Vertical reference: ODN  
 Scale @ A1: 1:2500  
 0 25 50 100 150 200 Metres  
 0 25 50 100 150 200 Yards

REV	REMARK	DATE
00	First Issue	May 2018
...	...	...
...	...	...
...	...	...
...	...	...

Hornsea Project Three Offshore Wind Farm  
 APPF Regulations Reference: 52(a)  
 Application Document Number: A2.2.2  
 Document no: HOW03APP14  
 Created by: XAHJ  
 Checked by: ANGLV  
 Approved by: STLIV





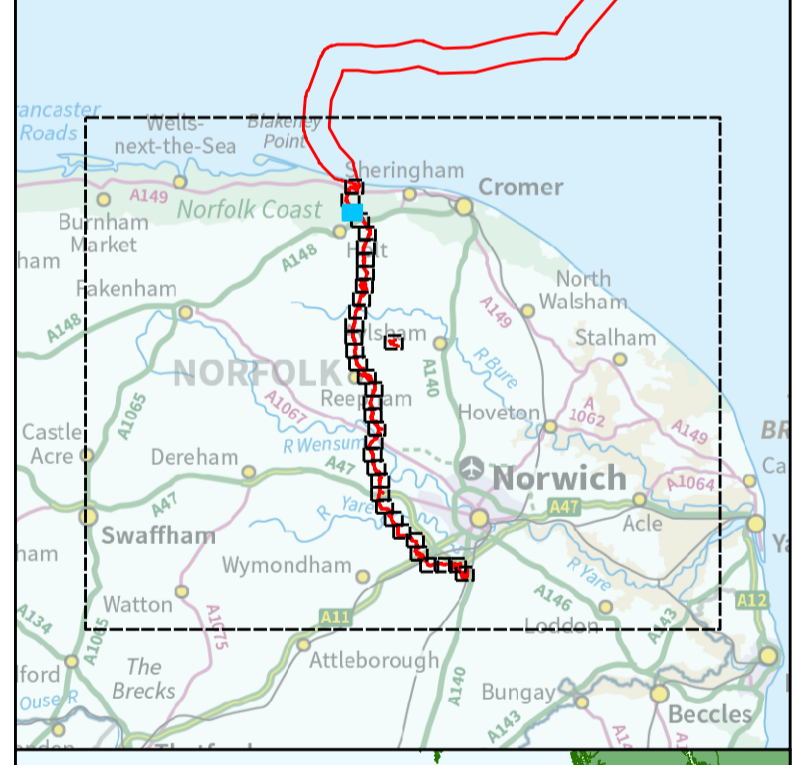
# Hornsea Project Three Offshore Wind Farm Onshore Order Limits

Sheet 3 of 35

APPF Regulations Reference: 52(a) Application Document Number: A2.2.2

**Hornsea Project Three**  
 Order Limits

Source:  
 Agreement For Lease © Crown Copyright 2018, all rights reserved  
 Contains OS Open data © Crown copyright and database right 2018  
 Contains OS basemap data © Crown copyright and database rights (2017) Ordnance Survey. Licence number: 0100031673

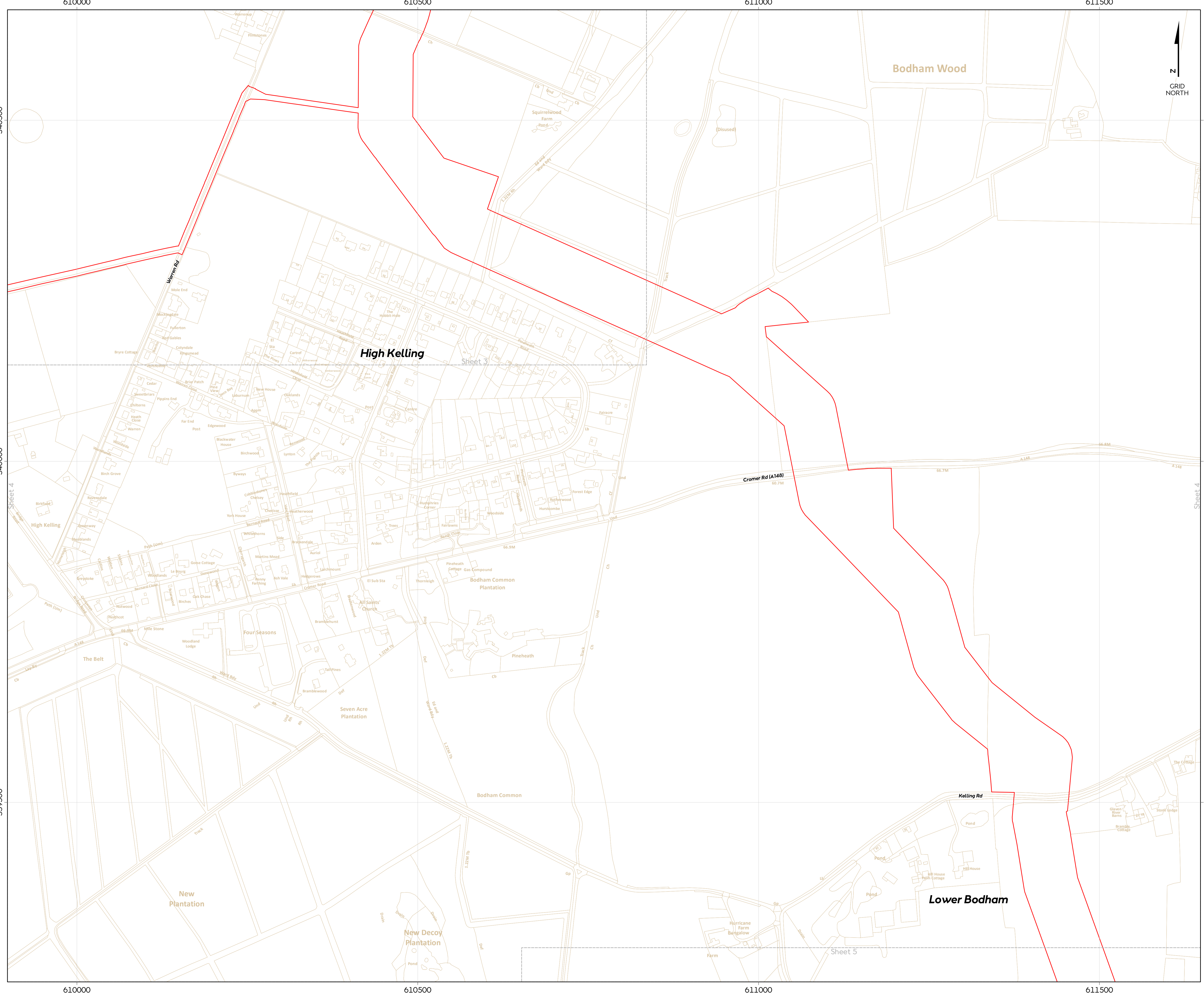


Coordinate system: British National Grid  
 Vertical reference: ODN  
 Scale @ A1: 1:2500

REV	REMARK	DATE
00	First Issue	May 2018
...	...	...
...	...	...
...	...	...
...	...	...

Hornsea Project Three Offshore Wind Farm  
 APPF Regulations Reference: 52(a)  
 Application Document Number: A2.2.2  
 Document no: HOW03APP14  
 Created by: XAHJ  
 Checked by: ANCLY  
 Approved by: STLIV





# Hornsea Project Three Offshore Wind Farm Onshore Order Limits

Sheet 4 of 35

APP Regulations Reference: 52(a) Application Document Number: A2.2.2

**Hornsea Project Three**  
 Order Limits

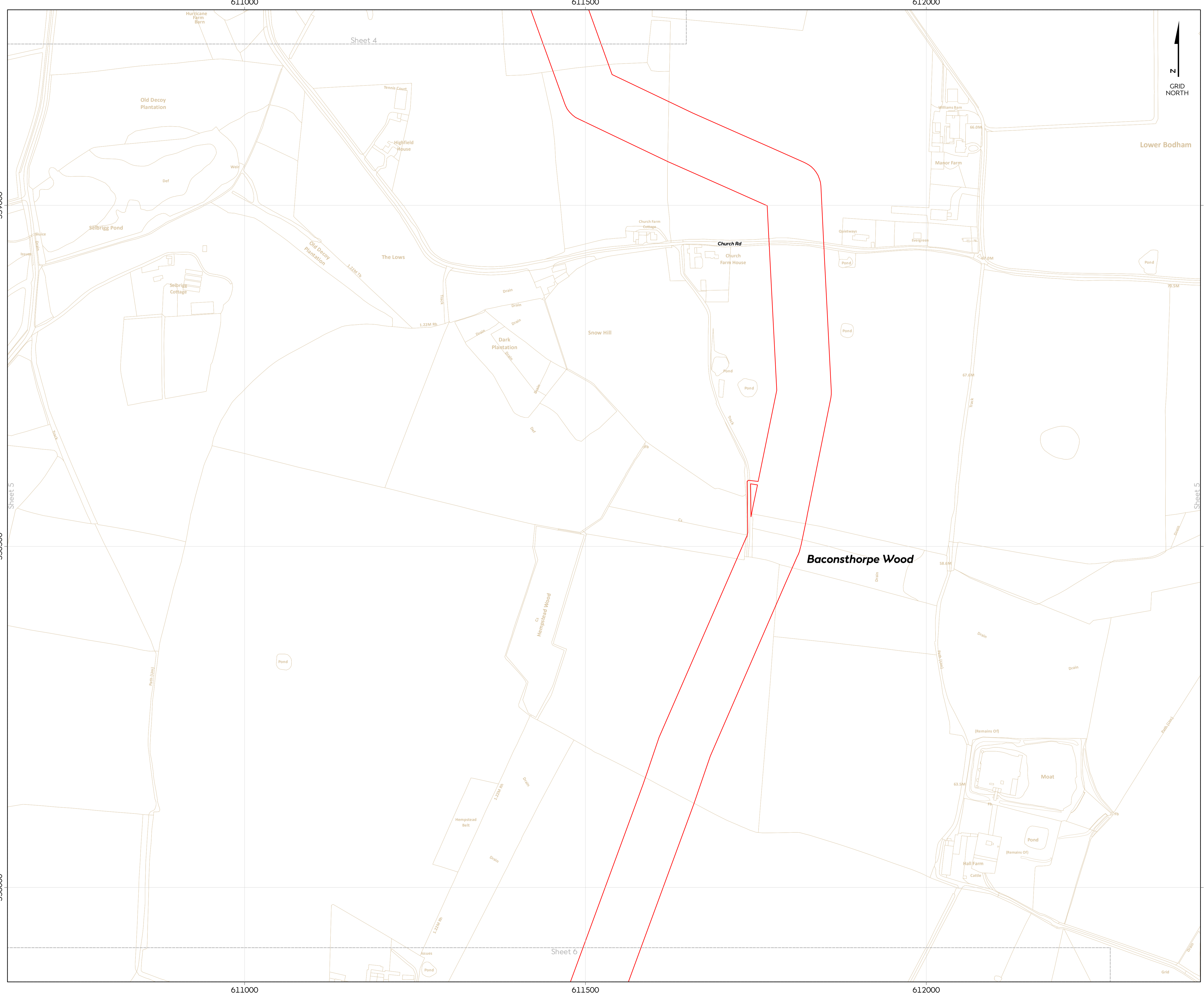
Source:  
 Agreement For Lease © Crown Copyright 2018, all rights reserved  
 Contains OS Open data © Crown copyright and database right 2018  
 Contains OS base mapping data © Crown copyright and database rights (2017) Ordnance Survey. Licence number: 0100031673



Coordinate system: British National Grid  
 Vertical reference: ODN  
 Scale @ A1: 1:2500

REV	REMARK	DATE
00	First Issue	May 2018
...	...	...
...	...	...
...	...	...
...	...	...

Hornsea Project Three Offshore Wind Farm  
 APP Regulations Reference: 52(a)  
 Application Document Number: A2.2.2  
 Document no: HOW3APP14  
 Created by: XAHJ  
 Checked by: ANCLJ  
 Approved by: STLIV



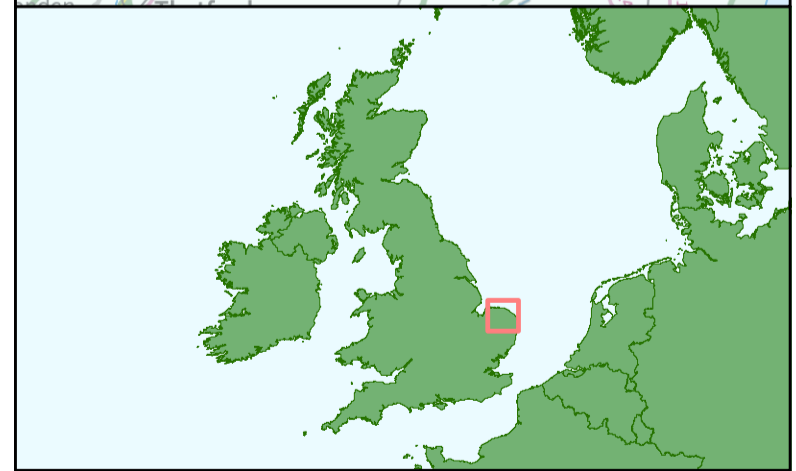
# Hornsea Project Three Offshore Wind Farm Onshore Order Limits

Sheet 5 of 35

APFP Regulations Reference : 52(a) Application Document Number : A2.2.2

**Hornsea Project Three**  
 Order Limits

Source:  
 Agreement For Lease © Crown Copyright 2018, all rights reserved  
 Contains OS Open data © Crown copyright and database right 2018  
 Contains OS basemap data © Crown copyright and database rights (2017) Ordnance Survey. Licence number: 0100031673



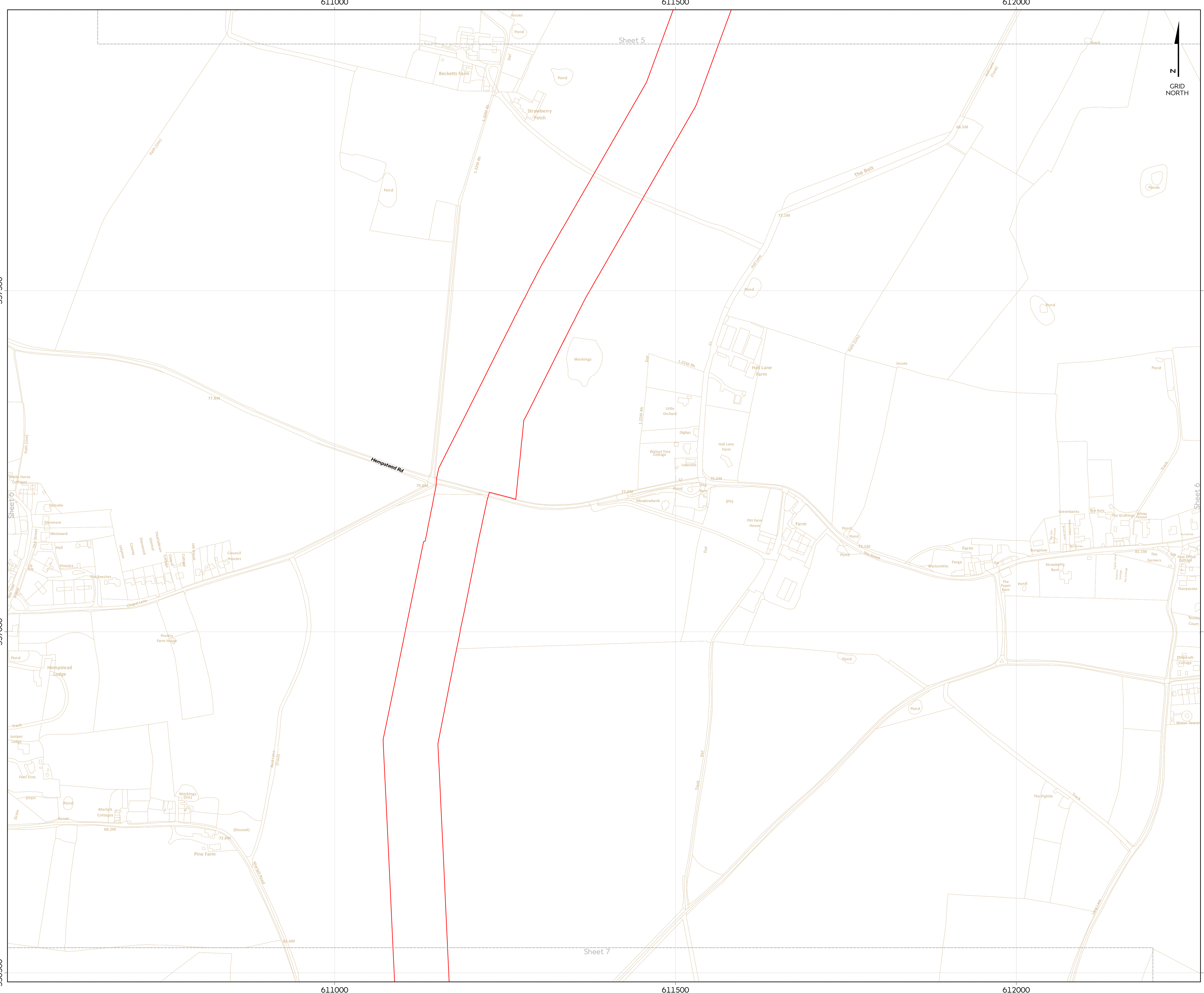
Coordinate system: British National Grid  
 Vertical reference: ODN  
 Scale @ A1: 1:2500  
 0 25 50 100 150 200 Metres  
 0 25 50 100 150 200 Yards

REV	REMARK	DATE
00	First Issue	May 2018
...	...	...
...	...	...
...	...	...
...	...	...

Hornsea Project Three Offshore Wind Farm  
 APFP Regulations Reference: 52(a)  
 Application Document Number: A2.2.2  
 Document no: HOW3APP14  
 Created by: XAHJ  
 Checked by: ANCLY  
 Approved by: STLIV







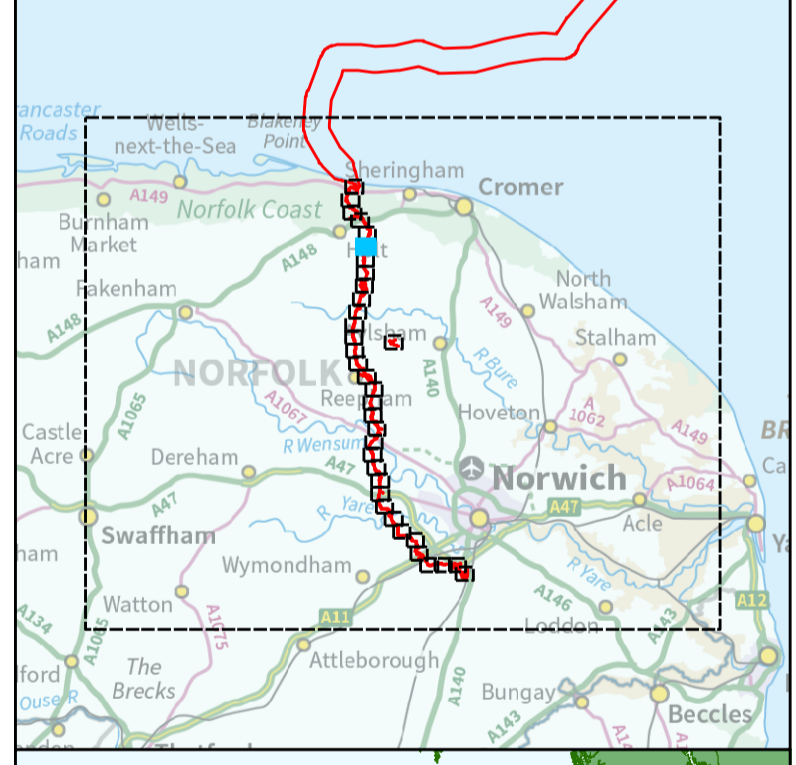
# Hornsea Project Three Offshore Wind Farm Onshore Order Limits

Sheet 6 of 35

APPF Regulations Reference: 52(a) Application Document Number: A2.2.2

**Hornsea Project Three**  
 Order Limits

Source:  
 Agreement For Lease © Crown Copyright 2016, all rights reserved  
 Contains OS Open data © Crown copyright and database right 2016  
 Contains OS basemap data © Crown copyright and database rights (2017) Ordnance Survey. Licence number: 0100031673

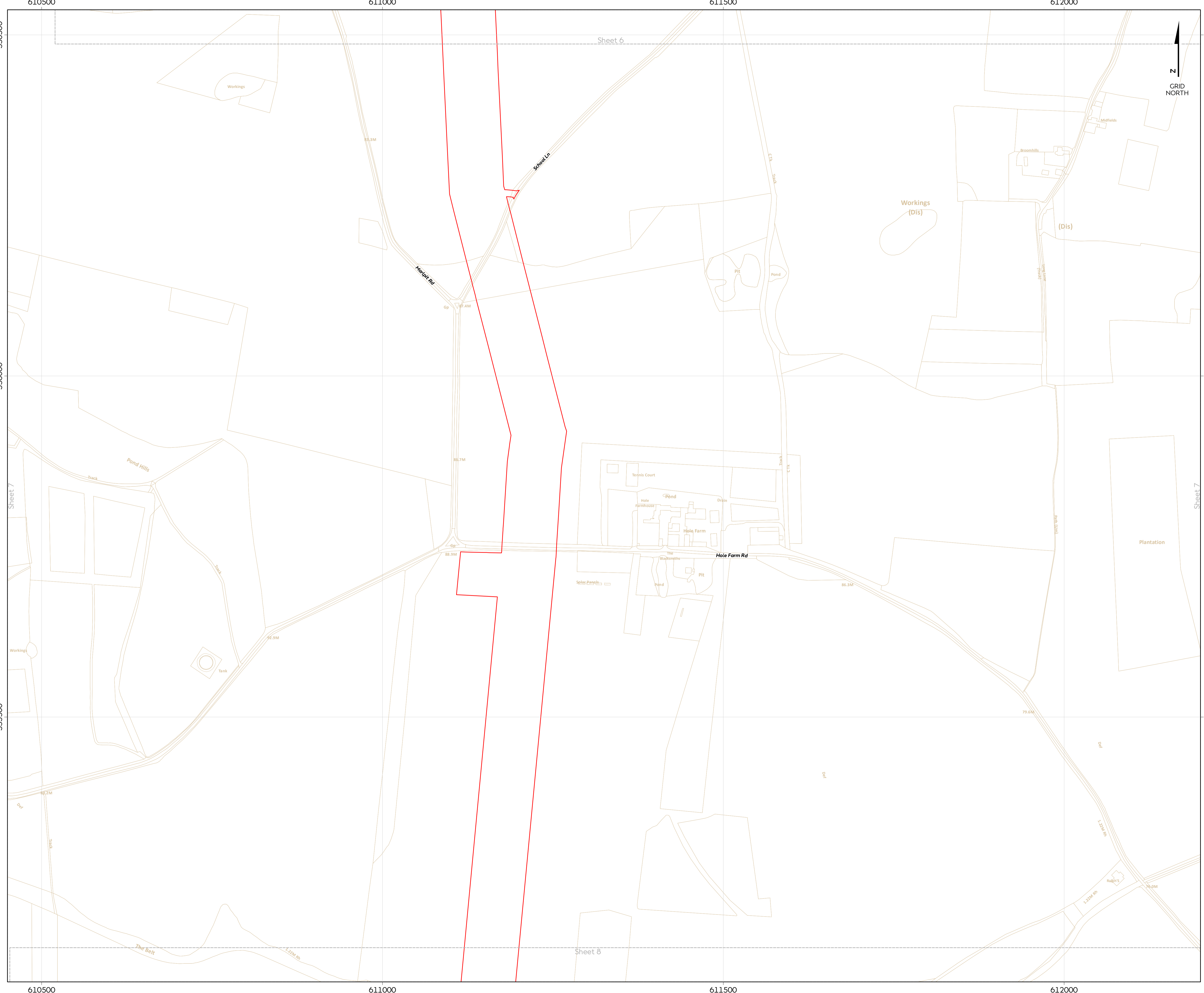


Coordinate system: British National Grid  
 Vertical reference: ODN  
 Scale @ A1: 1:2500

REV	REMARK	DATE
00	First Issue	May 2016
...	...	...
...	...	...
...	...	...
...	...	...

Hornsea Project Three Offshore Wind Farm  
 APPF Regulations Reference: 52(a)  
 Application Document Number: A2.2.2  
 Document no: HOW3APP14  
 Created by: XAHJ  
 Checked by: ANCLY  
 Approved by: STLIV





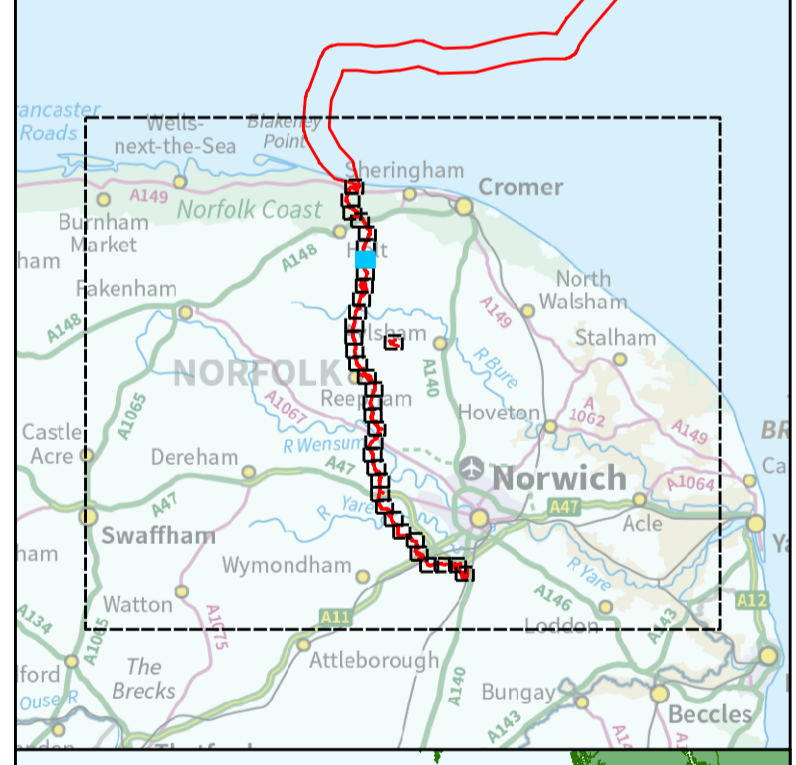
# Hornsea Project Three Offshore Wind Farm Onshore Order Limits

Sheet 7 of 35

APP Regulations Reference: 52(a) Application Document Number: A2.2.2

**Hornsea Project Three**  
 Order Limits

Source:  
 Agreement For Lease © Crown Copyright 2016, all rights reserved  
 Contains OS Open data © Crown copyright and database right 2016  
 Contains OS base mapping data © Crown copyright and database rights (2017) Ordnance Survey. Licence number: 0100031673

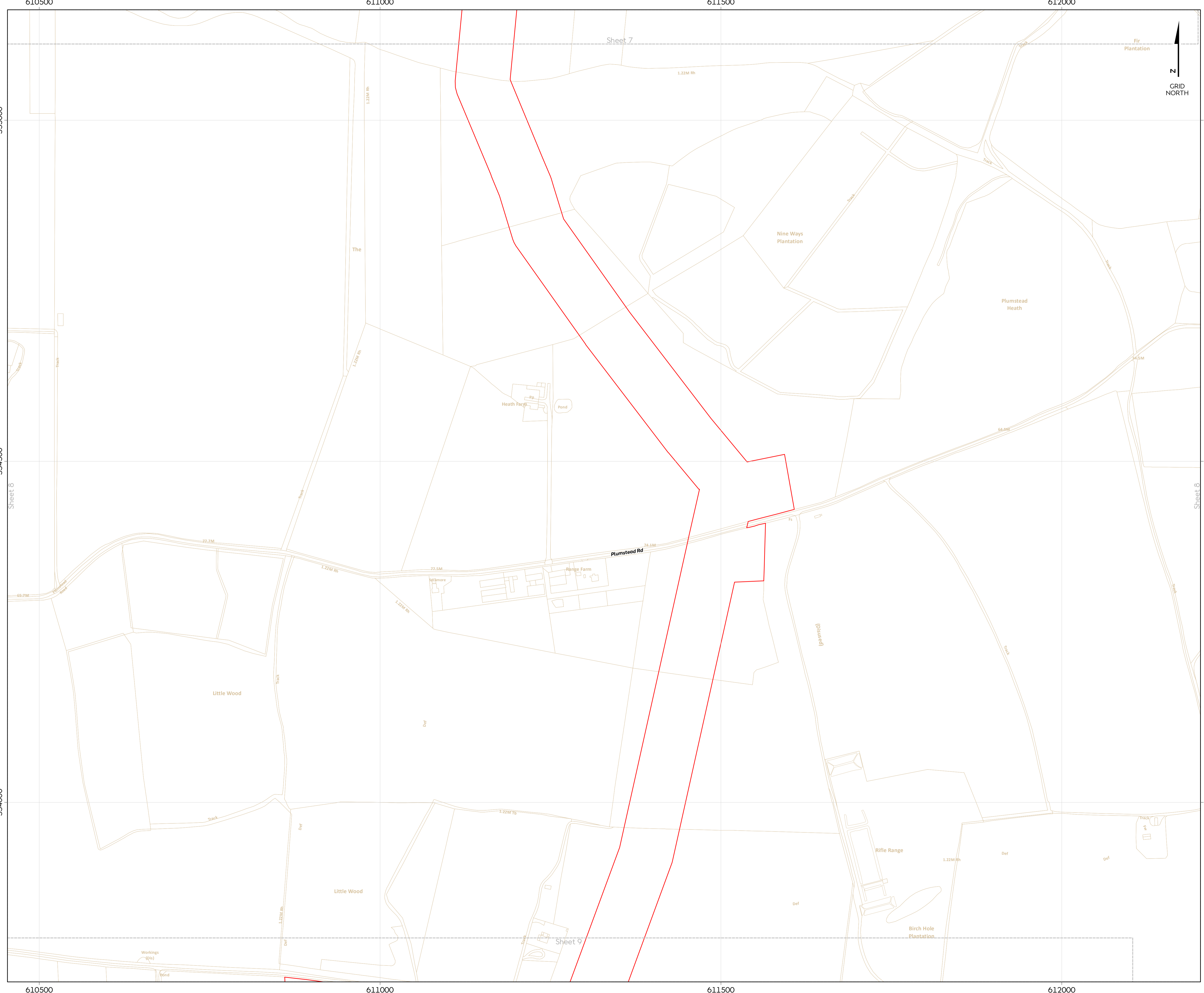


Coordinate system: British National Grid  
 Vertical reference: ODN  
 Scale @ A1: 1:2500

REV	REMARK	DATE
00	First Issue	May 2016
...	...	...
...	...	...
...	...	...
...	...	...

Hornsea Project Three Offshore Wind Farm  
 APP Regulations Reference: 52(a)  
 Application Document Number: A2.2.2  
 Document no: HOW03APP14  
 Created by: XAHJ  
 Checked by: ANGLY  
 Approved by: STLIV





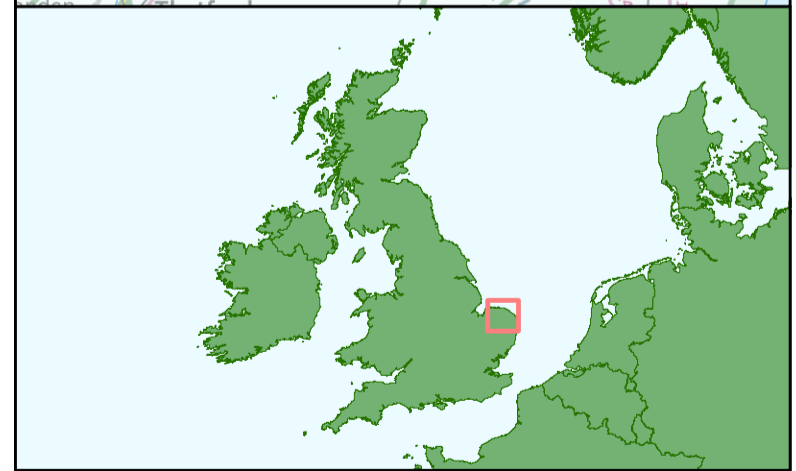
# Hornsea Project Three Offshore Wind Farm Onshore Order Limits

Sheet 8 of 35

APP Regulations Reference : 52(a) Application Document Number : A2.2.2

**Hornsea Project Three**  
 Order Limits

Source:  
 Agreement For Lease © Crown Copyright 2018, all rights reserved  
 Contains OS Open data © Crown copyright and database right 2018  
 Contains OS base mapping data © Crown copyright and database rights (2017) Ordnance Survey. Licence number: 0100031673

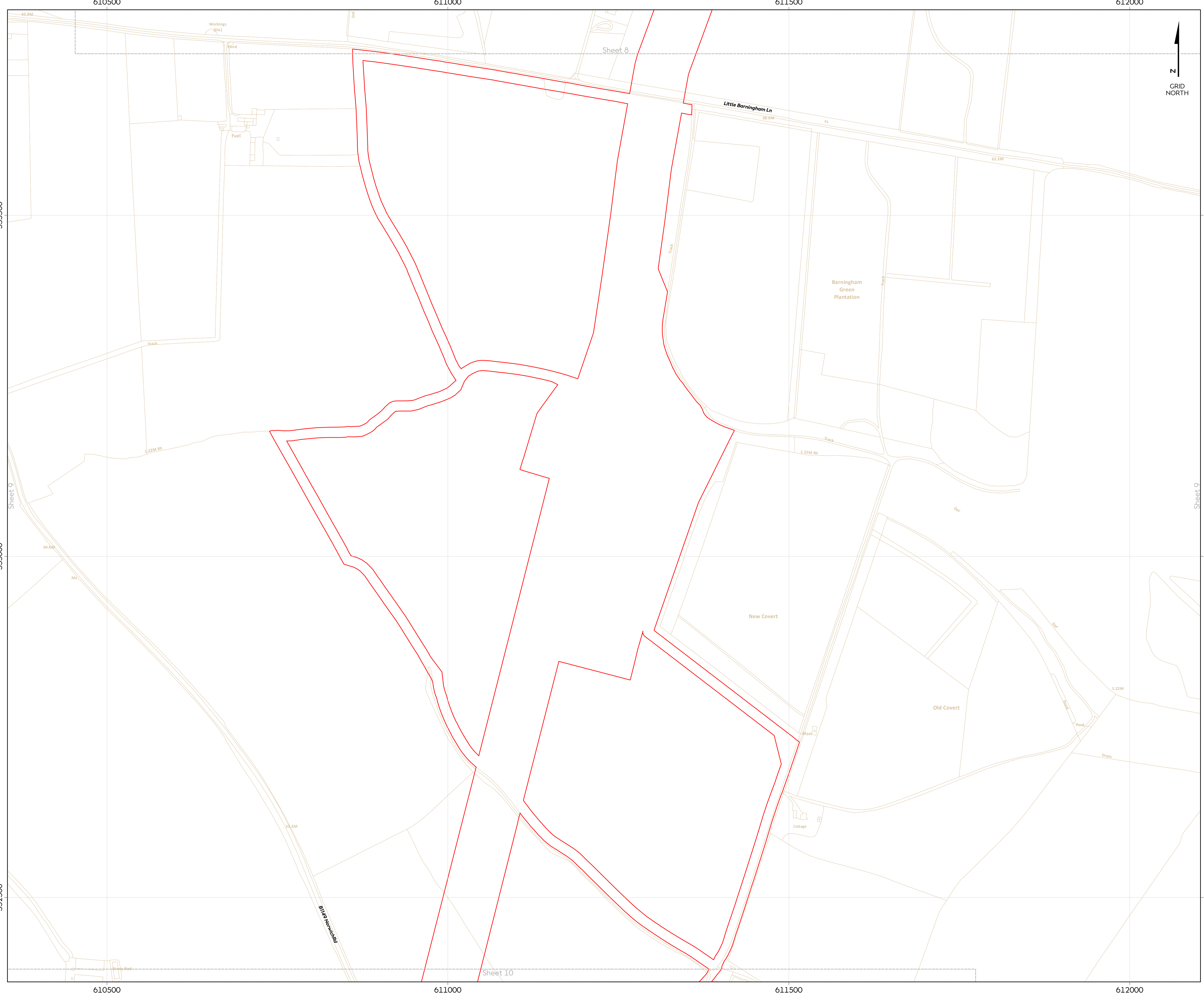


Coordinate system: British National Grid  
 Vertical reference: ODN  
 Scale @ A1: 1:2500

REV	REMARK	DATE
00	First Issue	May 2018
...	...	...
...	...	...
...	...	...
...	...	...

Hornsea Project Three Offshore Wind Farm  
 APP Regulations Reference: 52(a)  
 Application Document Number: A2.2.2  
 Document no: HOW3APP14  
 Created by: XAHJ  
 Checked by: ANGLV  
 Approved by: STLV






# Hornsea Project Three Offshore Wind Farm Onshore Order Limits

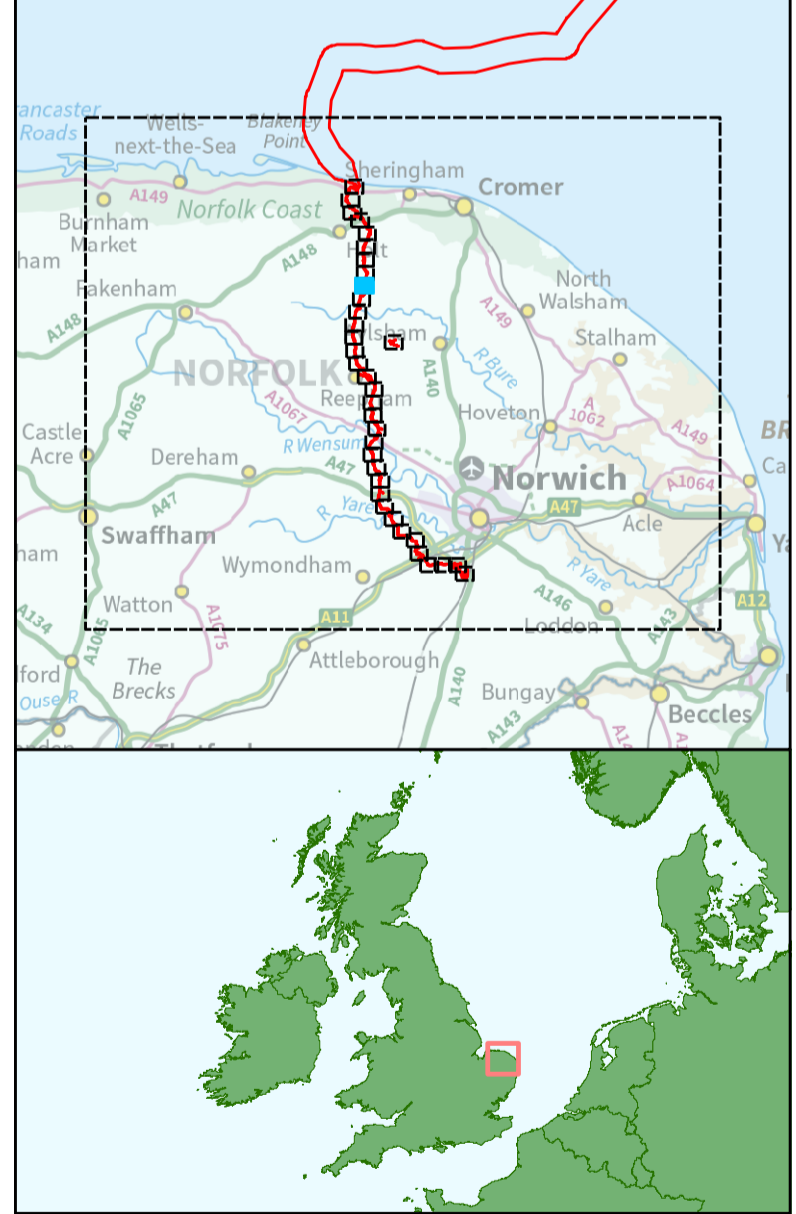
Sheet 9 of 35

APFP Regulations Reference : 52(a) Application Document Number : A2.2.2

**Hornsea Project Three**  
Order Limits



Source:  
Agreement For Lease © Crown Copyright 2016, all rights reserved  
Contains OS Open data © Crown copyright and database right 2016  
Contains OS basemap data © Crown copyright and database rights (2017) Ordnance Survey. Licence number: 0100031673



Coordinate system: British National Grid  
Vertical reference: ODN  
Scale @ A1: 1:2500


REV	REMARK	DATE
00	First Issue	May 2016
...	...	...
...	...	...
...	...	...
...	...	...

# Hornsea Project Three Offshore Wind Farm Onshore Order Limits

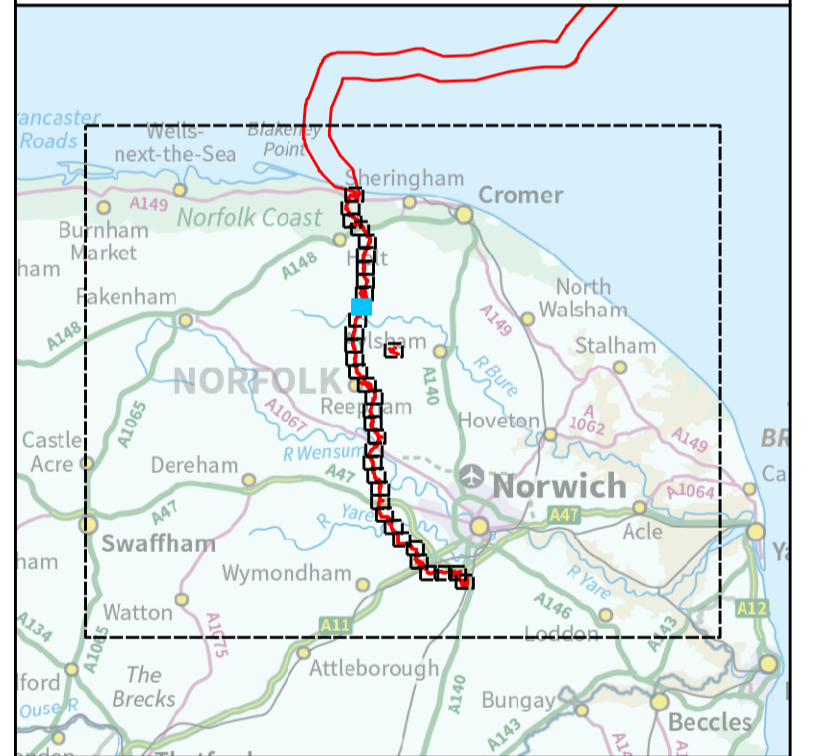
Sheet 10 of 35

APFP Regulations Reference : 52(a) Application Document Number : A2.2.2

## Hornsea Project Three

 Order Limits

Source:  
Agreement For Lease © Crown Copyright 2016, all rights reserved  
Contains OS Open data © Crown copyright and database right 2016  
Contains OS base mapping data © Crown copyright and database rights (2017) Ordnance Survey. Licence number: 0100031673



Coordinate system: British National Grid

Vertical reference: ODN

Scale @ A1: 1:2500

0 25 50 100 150 200 Metres

0 25 50 100 150 200 Yards

REV	REMARK	DATE
00	First Issue	May 2016
...	...	...
...	...	...
...	...	...
...	...	...

Hornsea Project Three Offshore Wind Farm  
APFP Regulations Reference: 52(a)  
Application Document Number: A2.2.2  
Document no: HOW03APP14  
Created by: XAHJ  
Checked by: ANGLV  
Approved by: STLIV



610000

610500

611000

331000

331000

330500

330500

330000

330000

610000

610500

611000

# Hornsea Project Three Offshore Wind Farm Onshore Order Limits

Sheet 11 of 35

APFP Regulations Reference : 52(a) Application Document Number : A2.2.2

**Hornsea Project Three**  
Order Limits



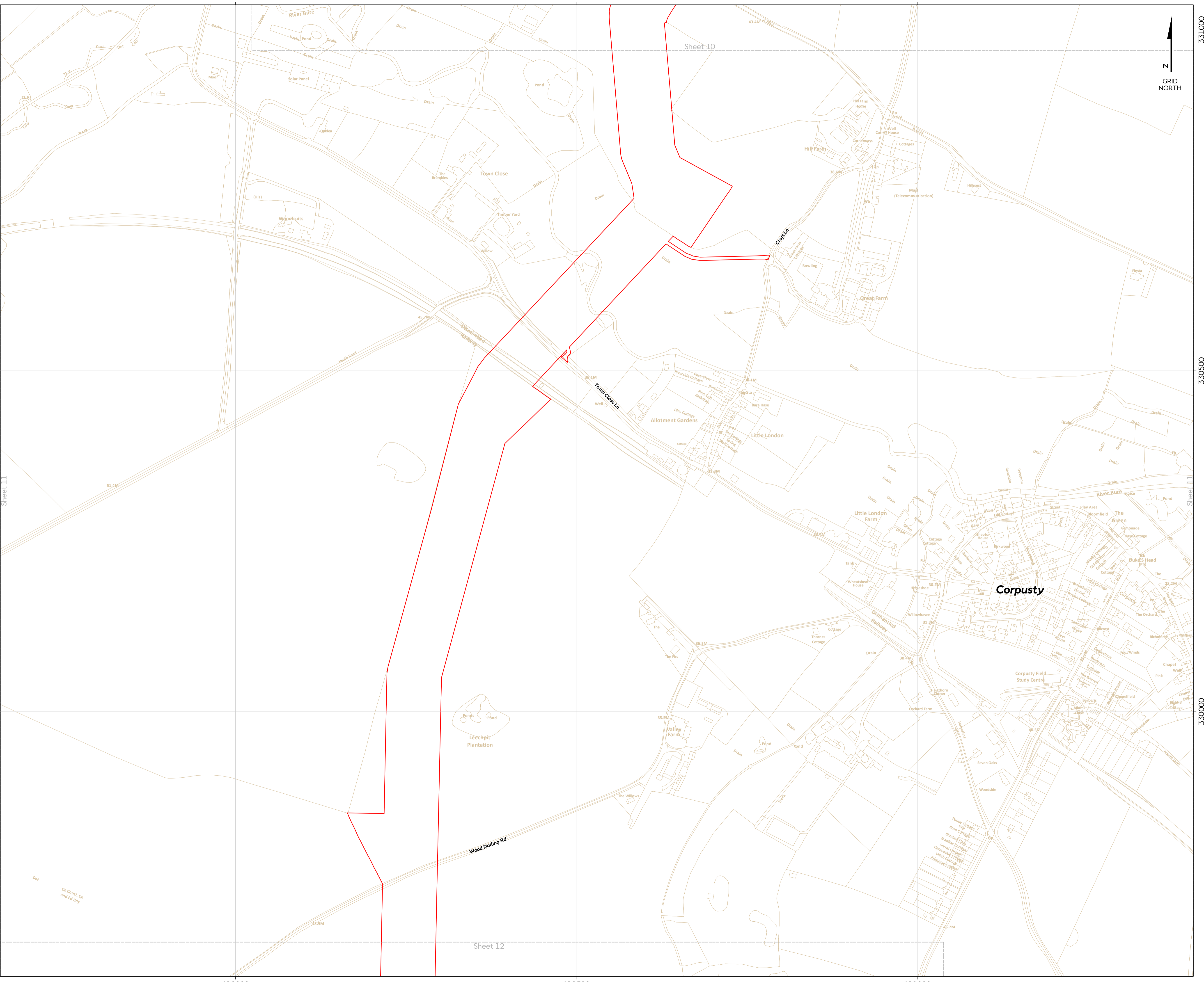
Source:  
Agreement For Lease © Crown Copyright 2018, all rights reserved  
Contains OS Open data © Crown copyright and database right 2018  
Contains OS base mapping data © Crown copyright and database rights (2017) Ordnance Survey. Licence number: 0100031673



Coordinate system: British National Grid  
Vertical reference: ODN  
Scale @ A1: 1:2500

REV	REMARK	DATE
00	First Issue	May 2016
...	...	...
...	...	...
...	...	...
...	...	...

Hornsea Project Three Offshore Wind Farm  
APFP Regulations Reference: 52(a)  
Application Document Number: A2.2.2  
Document no: HOW3APP14  
Created by: XAHJ  
Checked by: ANCLY  
Approved by: STLIV

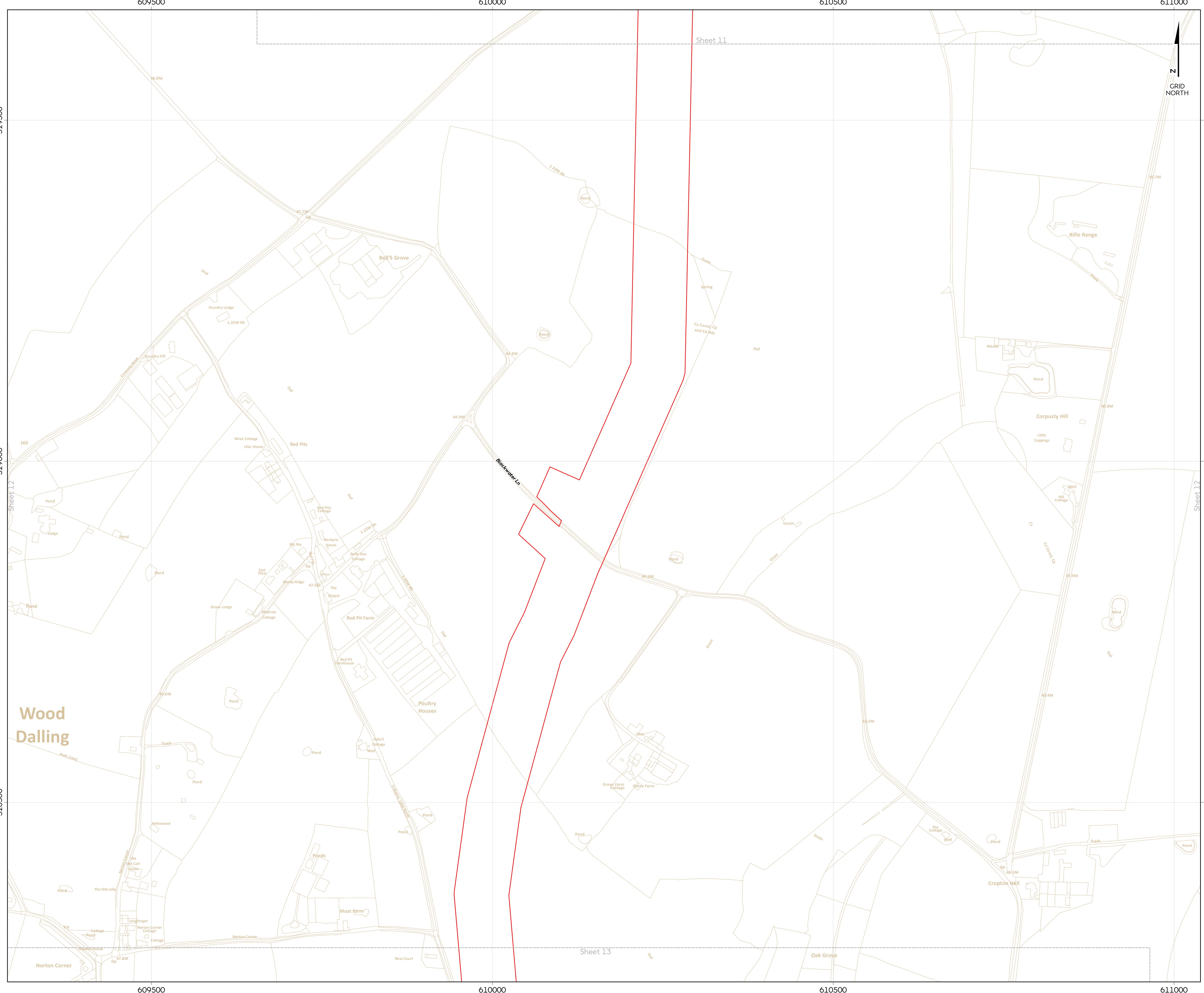


Sheet 11

Sheet 11

Sheet 12

© Crown, Cr and ed by



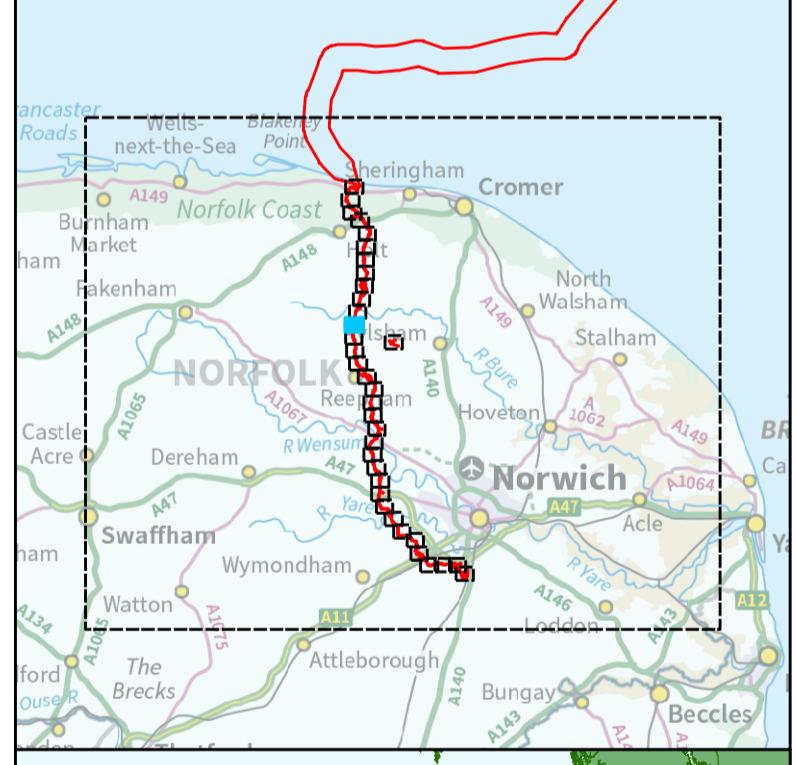
# Hornsea Project Three Offshore Wind Farm Onshore Order Limits

Sheet 12 of 35  
 APPF Regulations Reference : 52(a) Application Document Number : A2.2.2

**Hornsea Project Three**

Order Limits

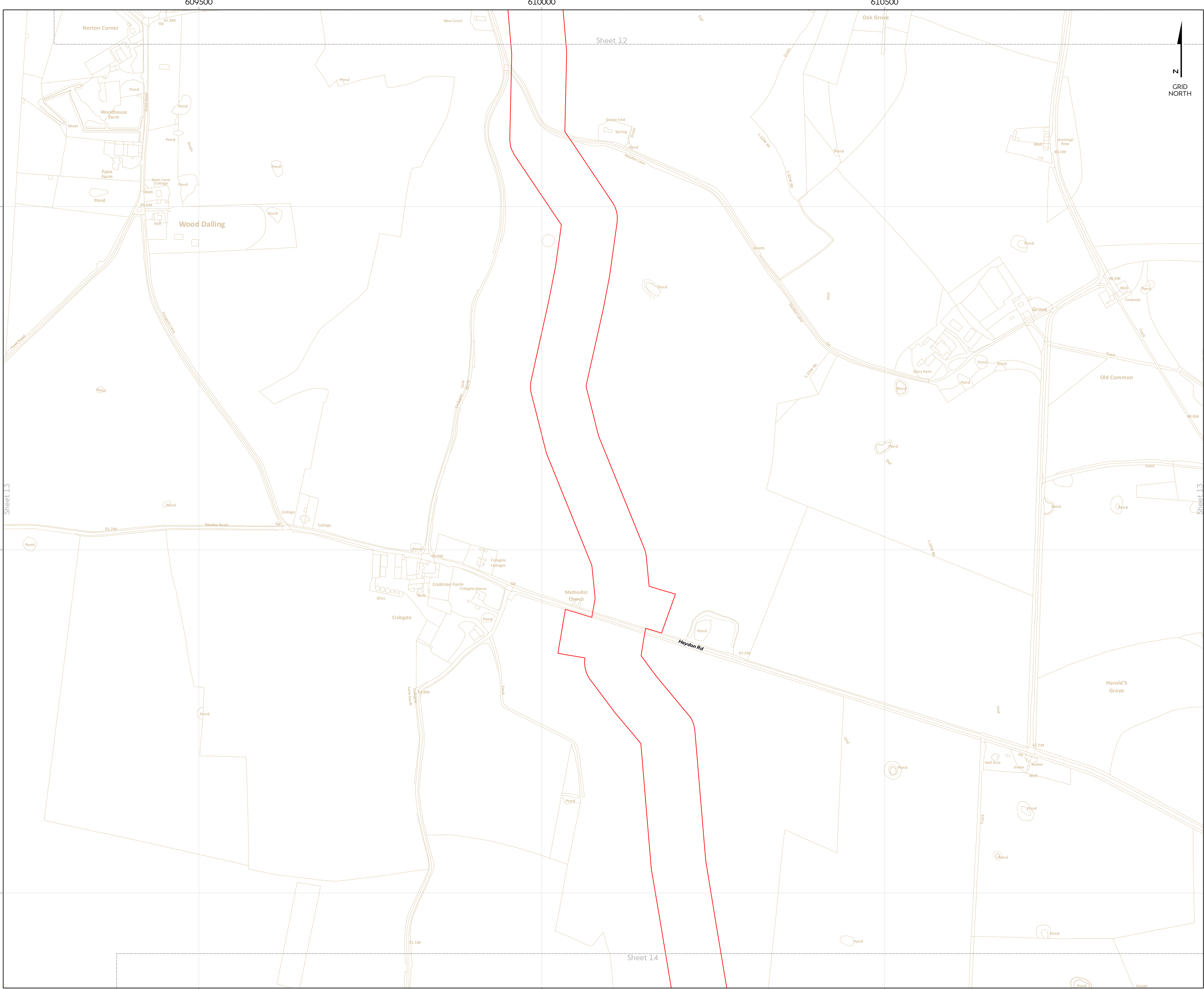
Source:  
 Agreement For Lease © Crown Copyright 2018, all rights reserved  
 Contains OS Open data © Crown copyright and database right 2018  
 Contains OS base mapping data © Crown copyright and database rights (2017) Ordnance Survey. Licence number: 0100031673



Coordinate system: British National Grid  
 Vertical reference: ODN  
 Scale @ A1: 1:2500

REV	REMARK	DATE
00	First Issue	May 2018
...	...	...
...	...	...
...	...	...
...	...	...

Hornsea Project Three Offshore Wind Farm  
 APPF Regulations Reference: 52(a)  
 Application Document Number: A2.2.2  
 Document no: HOW03APP14  
 Created by: XAHJ  
 Checked by: ANGLV  
 Approved by: STLIV



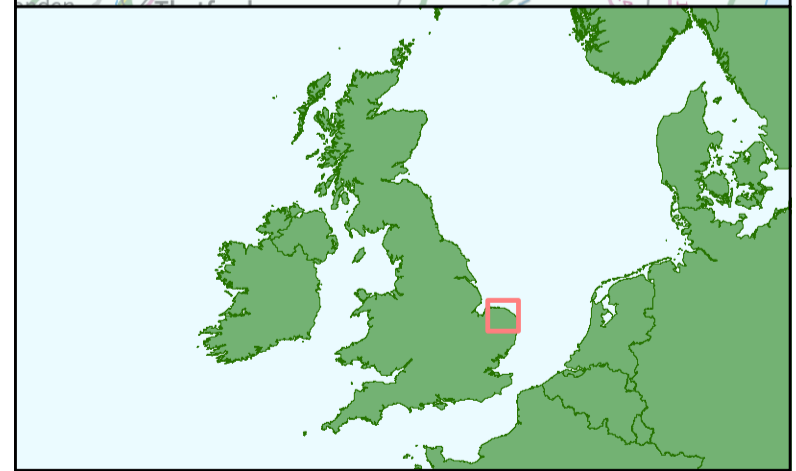
# Hornsea Project Three Offshore Wind Farm Onshore Order Limits

Sheet 13 of 35

APFP Regulations Reference : 52(a) Application Document Number : A2.2.2

**Hornsea Project Three**  
 Order Limits

Source:  
 Agreement For Lease © Crown Copyright 2016, all rights reserved  
 Contains OS Open data © Crown copyright and database right 2016  
 Contains OS basemap data © Crown copyright and database rights (2017) Ordnance Survey. Licence number: 0100031673




Coordinate system: British National Grid  
 Vertical reference: ODN  
 Scale @ A1: 1:2500

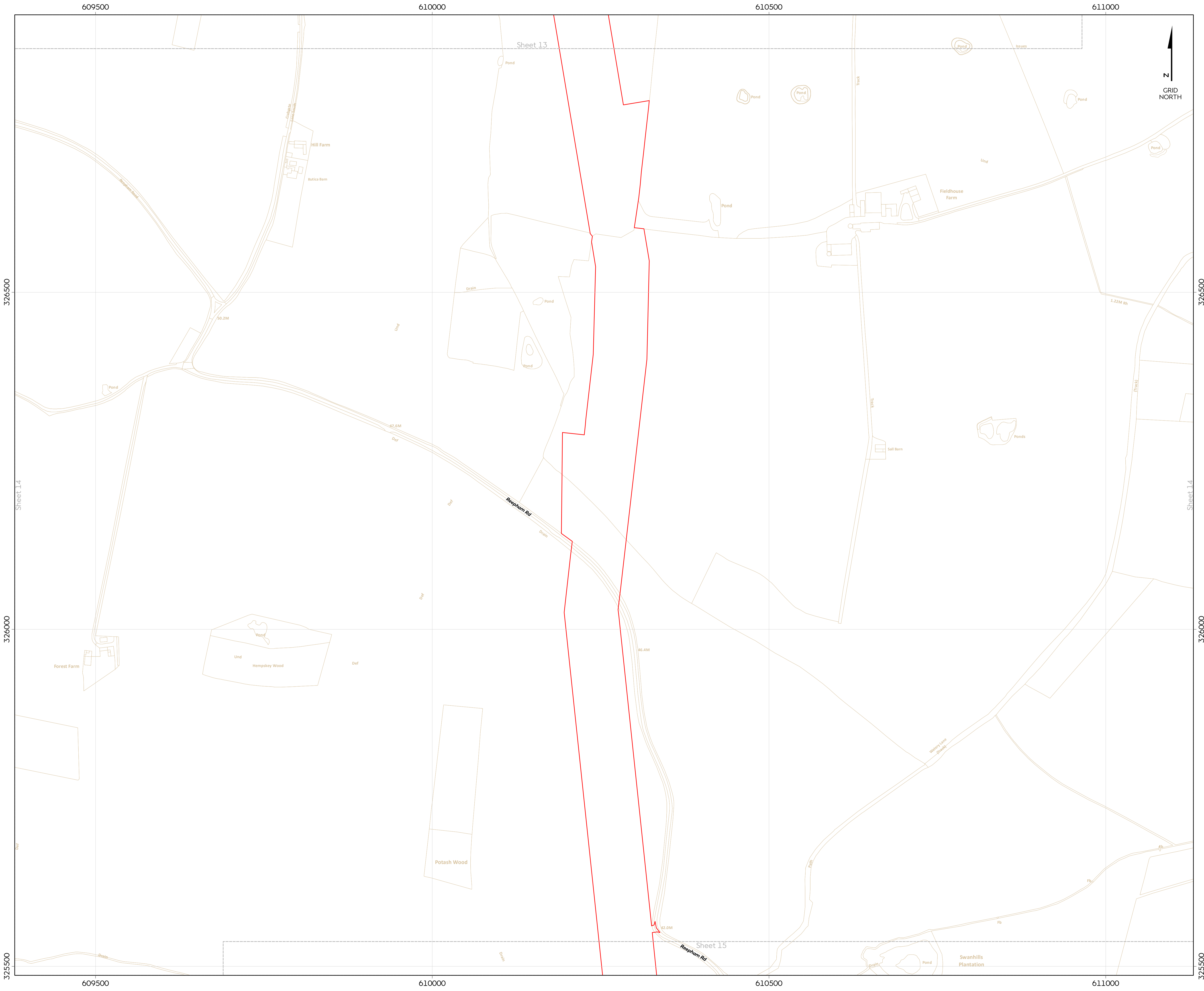
0 25 50 100 150 200 Metres  
 0 25 50 100 150 200 Yards

REV	REMARK	DATE
00	First Issue	May 2016
...	...	...
...	...	...
...	...	...
...	...	...

Hornsea Project Three Offshore Wind Farm  
 APFP Regulations Reference: 52(a)  
 Application Document Number: A2.2.2  
 Document no: HOW03APP14  
 Created by: XAHJ  
 Checked by: ANCLY  
 Approved by: STLIV







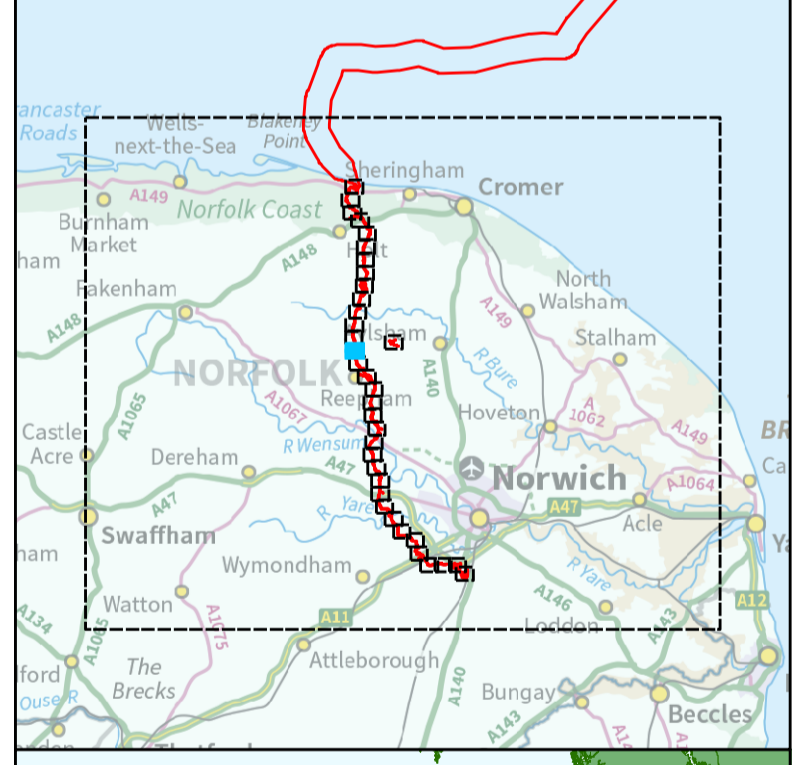
# Hornsea Project Three Offshore Wind Farm Onshore Order Limits

Sheet 14 of 35

APPF Regulations Reference: 52(a) Application Document Number: A2.2.2

**Hornsea Project Three**  
 Order Limits

Source:  
 Agreement For Lease © Crown Copyright 2016, all rights reserved  
 Contains OS Open data © Crown copyright and database right 2016  
 Contains OS base mapping data © Crown copyright and database rights (2017) Ordnance Survey. Licence number: 0100031673

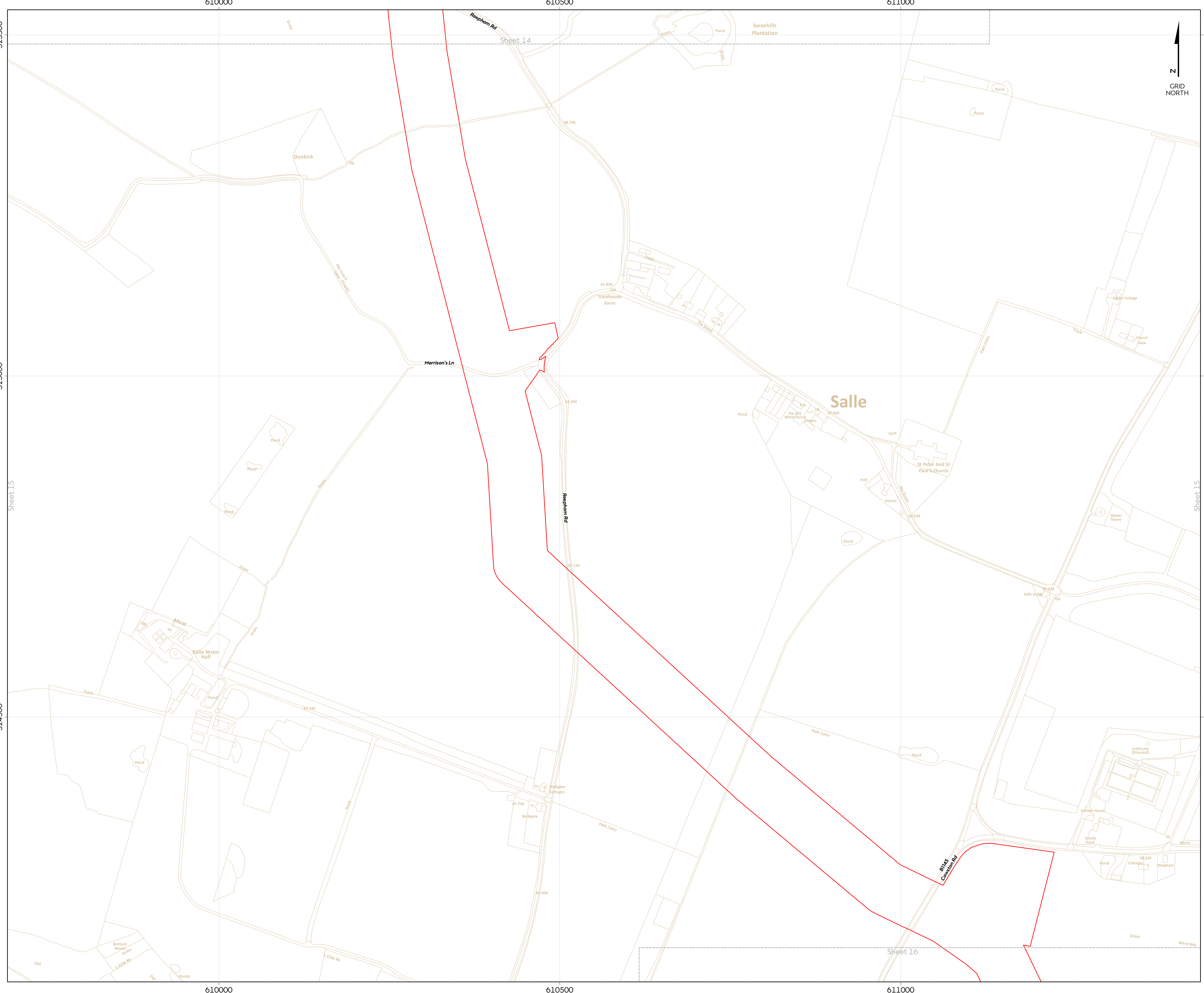


Coordinate system: British National Grid  
 Vertical reference: ODN  
 Scale @ A1: 1:2500

REV	REMARK	DATE
00	First Issue	May 2016
...	...	...
...	...	...
...	...	...
...	...	...

Hornsea Project Three Offshore Wind Farm  
 APPF Regulations Reference: 52(a)  
 Application Document Number: A2.2.2  
 Document no: HOW03APP14  
 Created by: XAHJ  
 Checked by: ANGLV  
 Approved by: STLIV





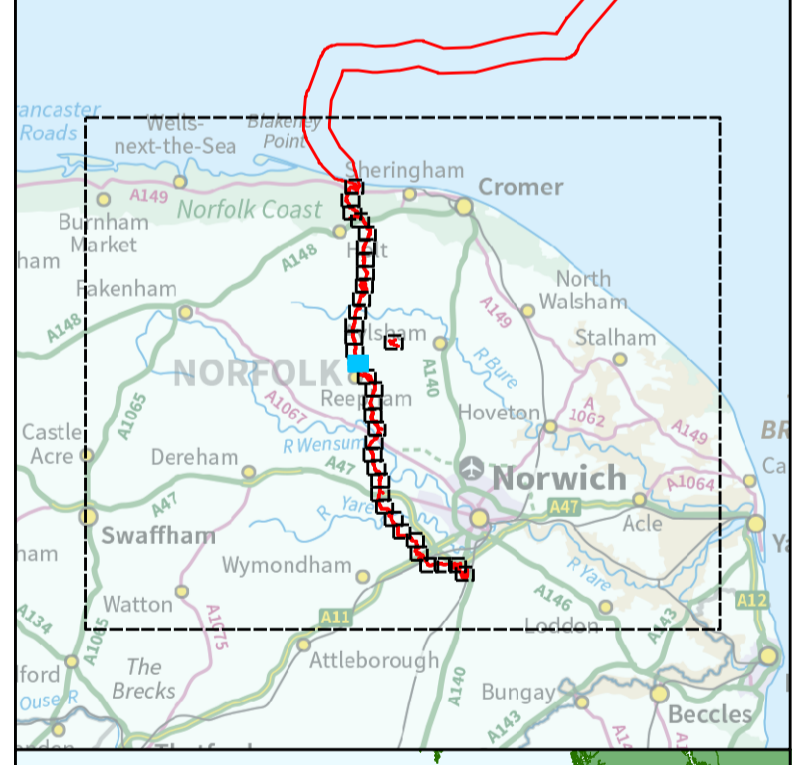
# Hornsea Project Three Offshore Wind Farm Onshore Order Limits

Sheet 15 of 35

APFP Regulations Reference: 52(a) Application Document Number: A2.2.2

**Hornsea Project Three**  
 Order Limits

Source:  
 Agreement For Lease © Crown Copyright 2018, all rights reserved  
 Contains OS Open data © Crown copyright and database right 2018  
 Contains OS basemap data © Crown copyright and database rights (2017) Ordnance Survey. Licence number: 0100031673

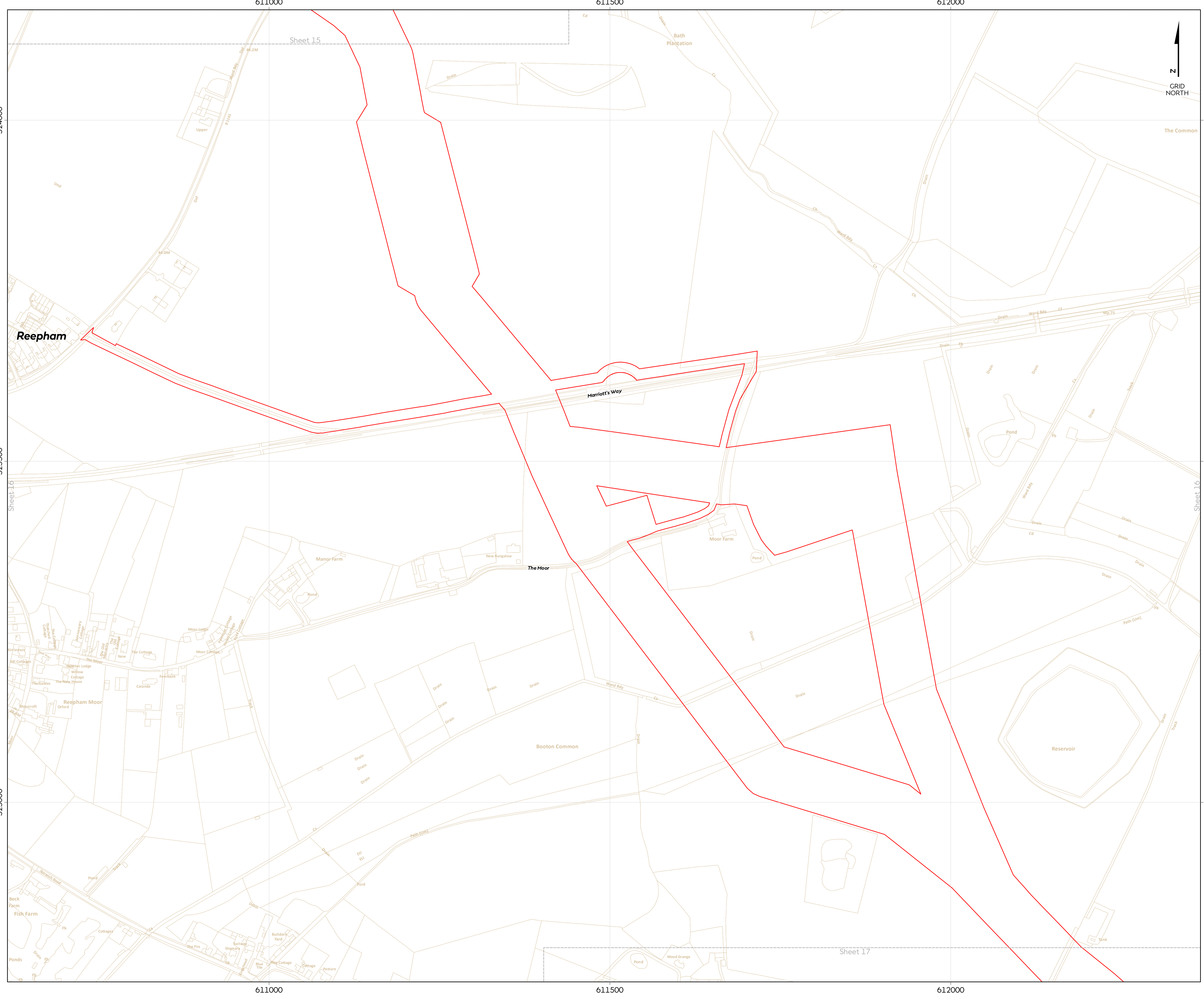


Coordinate system: British National Grid  
 Vertical reference: ODN  
 Scale @ A1: 1:2500

REV	REMARK	DATE
00	First Issue	May 2018
...	...	...
...	...	...
...	...	...

Hornsea Project Three Offshore Wind Farm  
 APFP Regulations Reference: 52(a)  
 Application Document Number: A2.2.2  
 Document no: HOW03APP14  
 Created by: XAHJ  
 Checked by: ANGLV  
 Approved by: STLIV





# Hornsea Project Three Offshore Wind Farm Onshore Order Limits

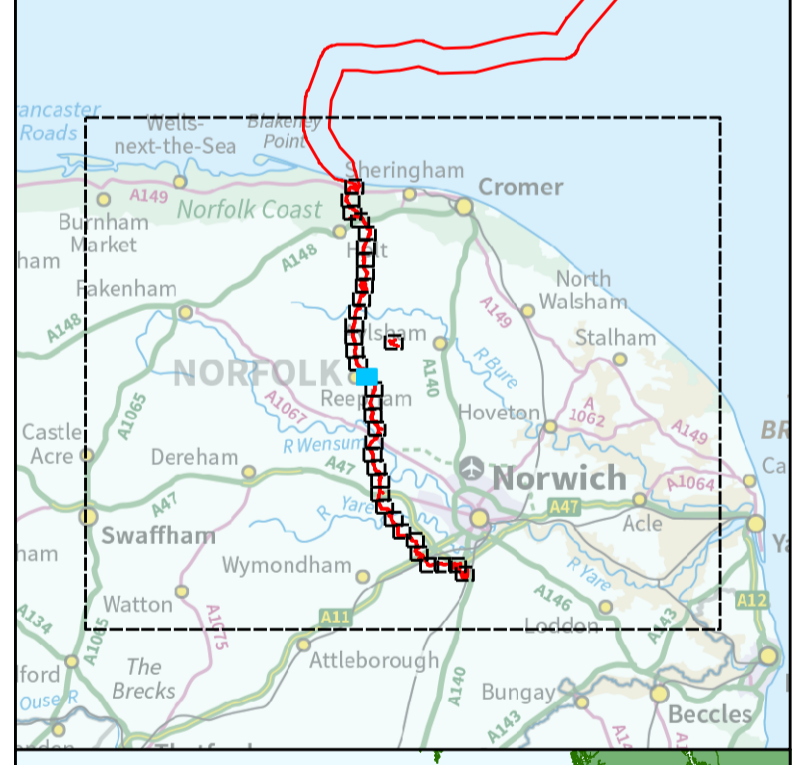
Sheet 16 of 35

APPF Regulations Reference: 52(a) Application Document Number: A2.2.2

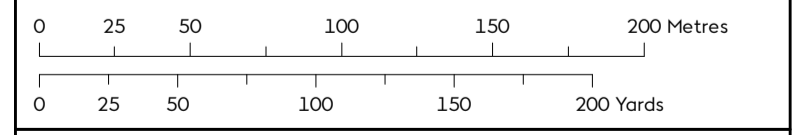
**Hornsea Project Three**  
Order Limits

Order Limits

Source:  
Agreement For Lease © Crown Copyright 2018, all rights reserved  
Contains OS Open data © Crown copyright and database right 2018  
Contains OS base mapping data © Crown copyright and database rights (2017) Ordnance Survey. Licence number: 0100031673



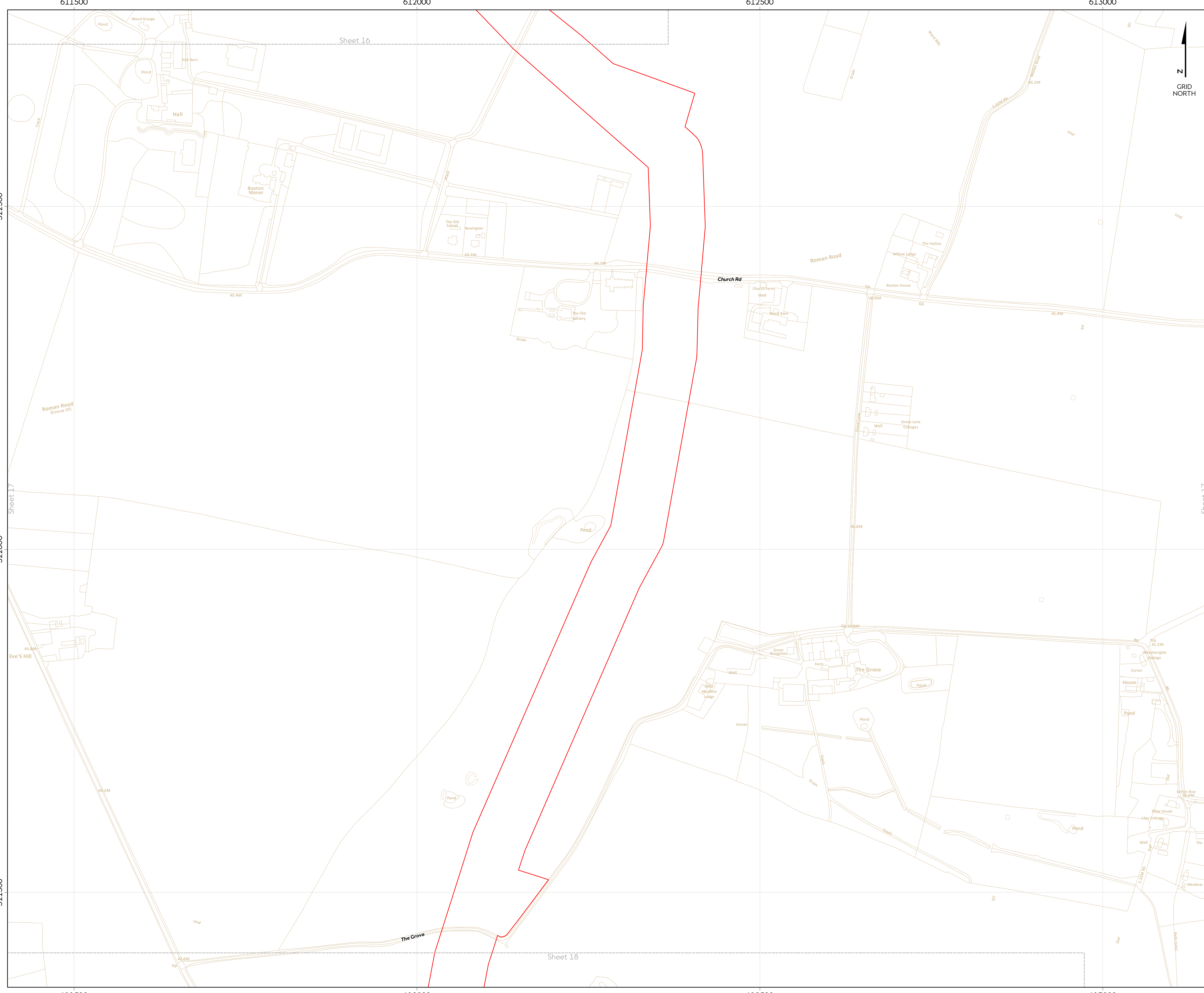
Coordinate system: British National Grid  
Vertical reference: ODN  
Scale @ A1: 1:2500



REV	REMARK	DATE
00	First Issue	May 2018
...	...	...
...	...	...
...	...	...
...	...	...

Hornsea Project Three Offshore Wind Farm  
APPF Regulations Reference: 52(a)  
Application Document Number: A2.2.2  
Document no: HOW03APP14  
Created by: XAHJ  
Checked by: ANCLV  
Approved by: STLIV





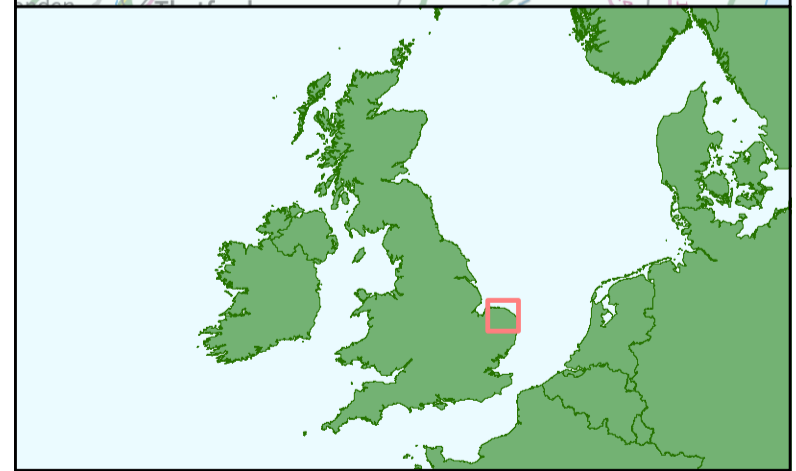
# Hornsea Project Three Offshore Wind Farm Onshore Order Limits

Sheet 17 of 35

APPF Regulations Reference : 52(a) Application Document Number : A2.2.2

**Hornsea Project Three**  
 Order Limits

Source:  
 Agreement For Lease © Crown Copyright 2018, all rights reserved  
 Contains OS Open data © Crown copyright and database right 2018  
 Contains OS base mapping data © Crown copyright and database rights (2017) Ordnance Survey. Licence number: 0100031673



Coordinate system: British National Grid  
 Vertical reference: ODN  
 Scale @ A1: 1:2500

REV	REMARK	DATE
00	First Issue	May 2018
...	...	...
...	...	...
...	...	...
...	...	...

Hornsea Project Three Offshore Wind Farm  
 APPF Regulations Reference: 52(a)  
 Application Document Number: A2.2.2  
 Document no: HOW03APP14  
 Created by: XAHJ  
 Checked by: ANCLY  
 Approved by: STLIV

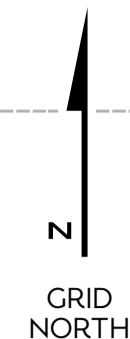


611500

612000

612500

Sheet 17



# Hornsea Project Three Offshore Wind Farm

## Onshore Order Limits

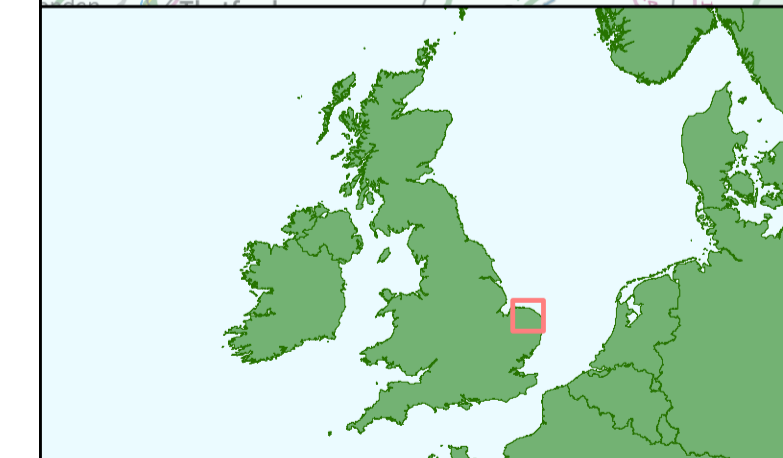
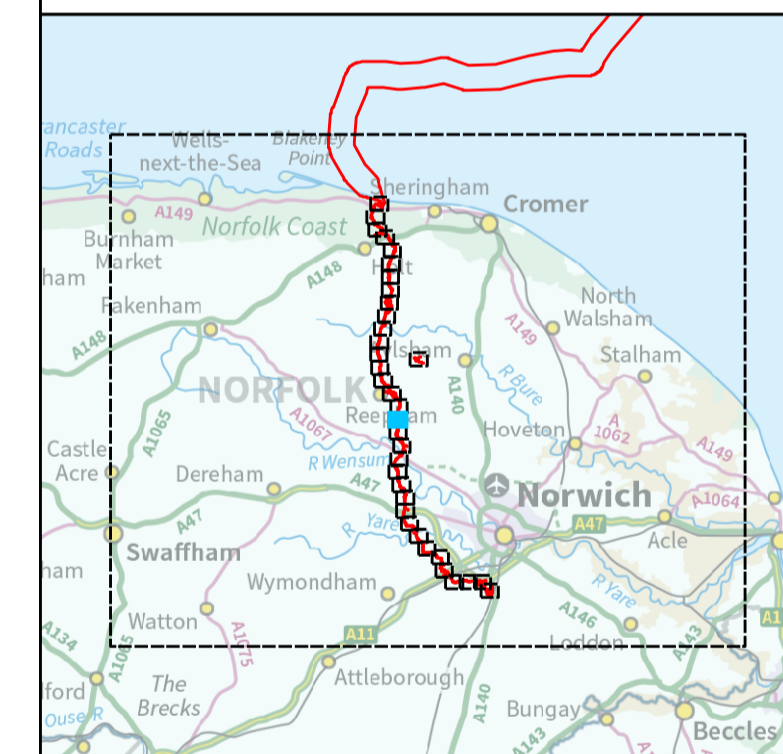
Sheet 18 of 35

APP Regulations Reference: 52(a) Application Document Number: A2.2.2

### Hornsea Project Three

 Order Limits

Source:  
Agreement For Lease © Crown Copyright 2018, all rights reserved  
Contains OS Open data © Crown copyright and database right 2018  
Contains OS topographic data © Crown copyright and database rights (2017) Ordnance Survey. Licence number: 0100031673



Coordinate system: British National Grid

Vertical reference: ODN

Scale @ A1: 1:2500

0 25 50 100 150 200 Metres

0 25 50 100 150 200 Yards

REV	REMARK	DATE
00	First Issue	May 2016
...	...	...
...	...	...
...	...	...
...	...	...

Hornsea Project Three Offshore Wind Farm  
APP Regulations Reference: 52(a)  
Application Document Number: A2.2.2  
Document no: HOW3APP14  
Created by: XAHJ  
Checked by: ANGLV  
Approved by: STLIV



321000

Sheet 18

320500

320000

611500

612000

612500

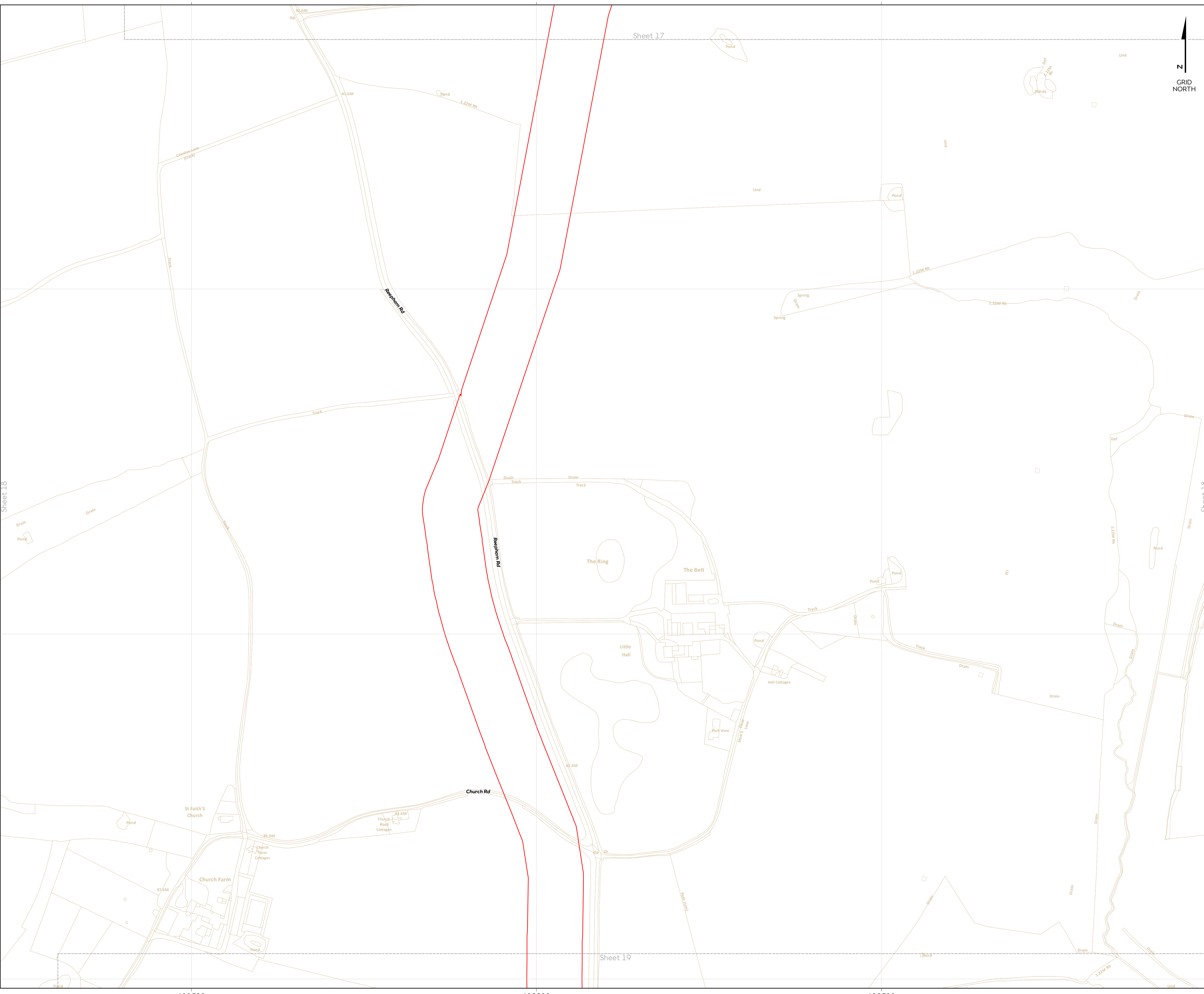
Sheet 19

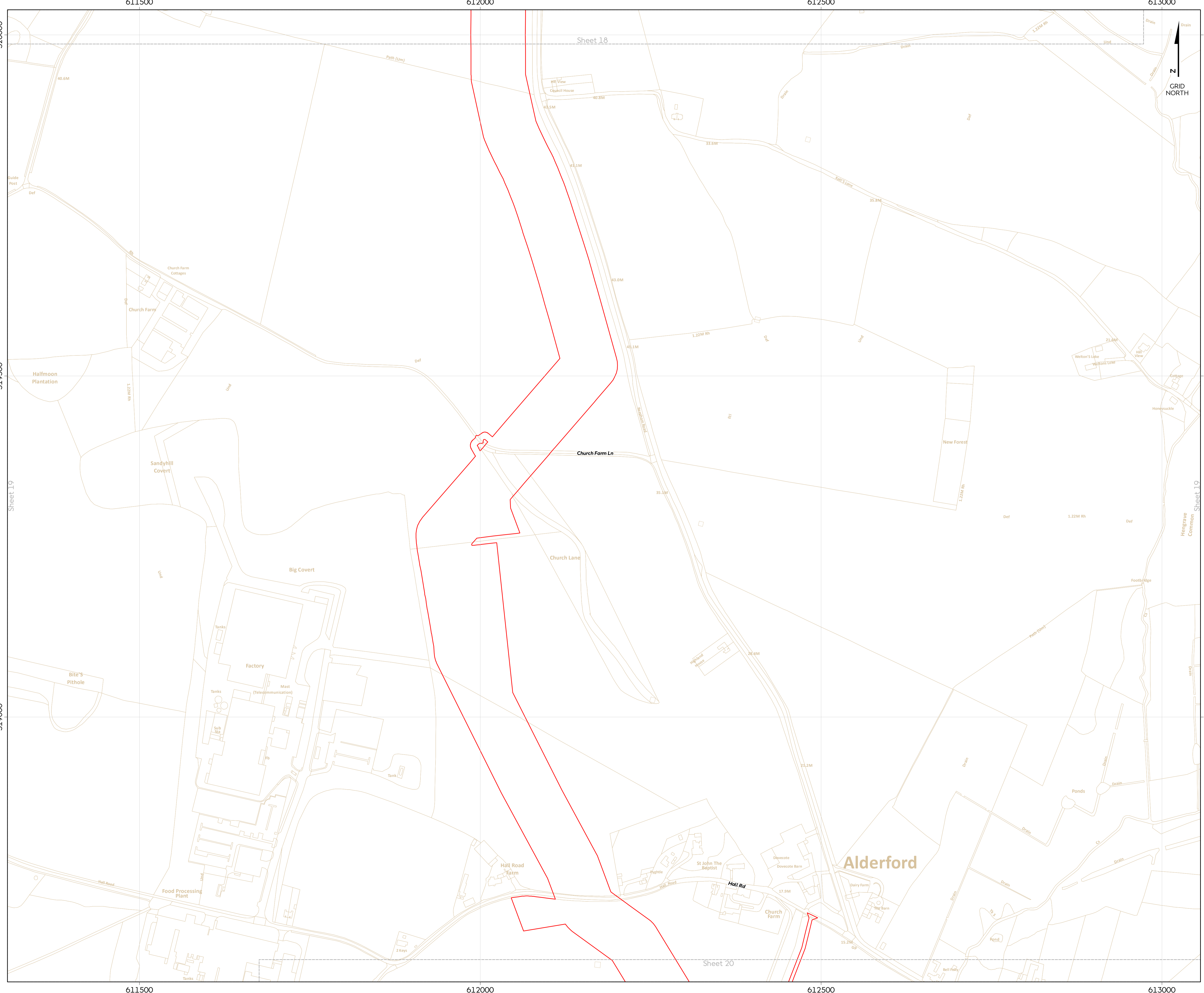
321000

Sheet 18

320500

320000





# Hornsea Project Three Offshore Wind Farm Onshore Order Limits

Sheet 19 of 35

APP Regulations Reference: 52(a) Application Document Number: A2.2.2

**Hornsea Project Three**  
 Order Limits

Source:  
 Agreement For Lease © Crown Copyright 2018, all rights reserved  
 Contains OS Open data © Crown copyright and database right 2018  
 Contains OS "designating data" Crown copyright and database rights (2017) Ordnance Survey. Licence number: 0100031673

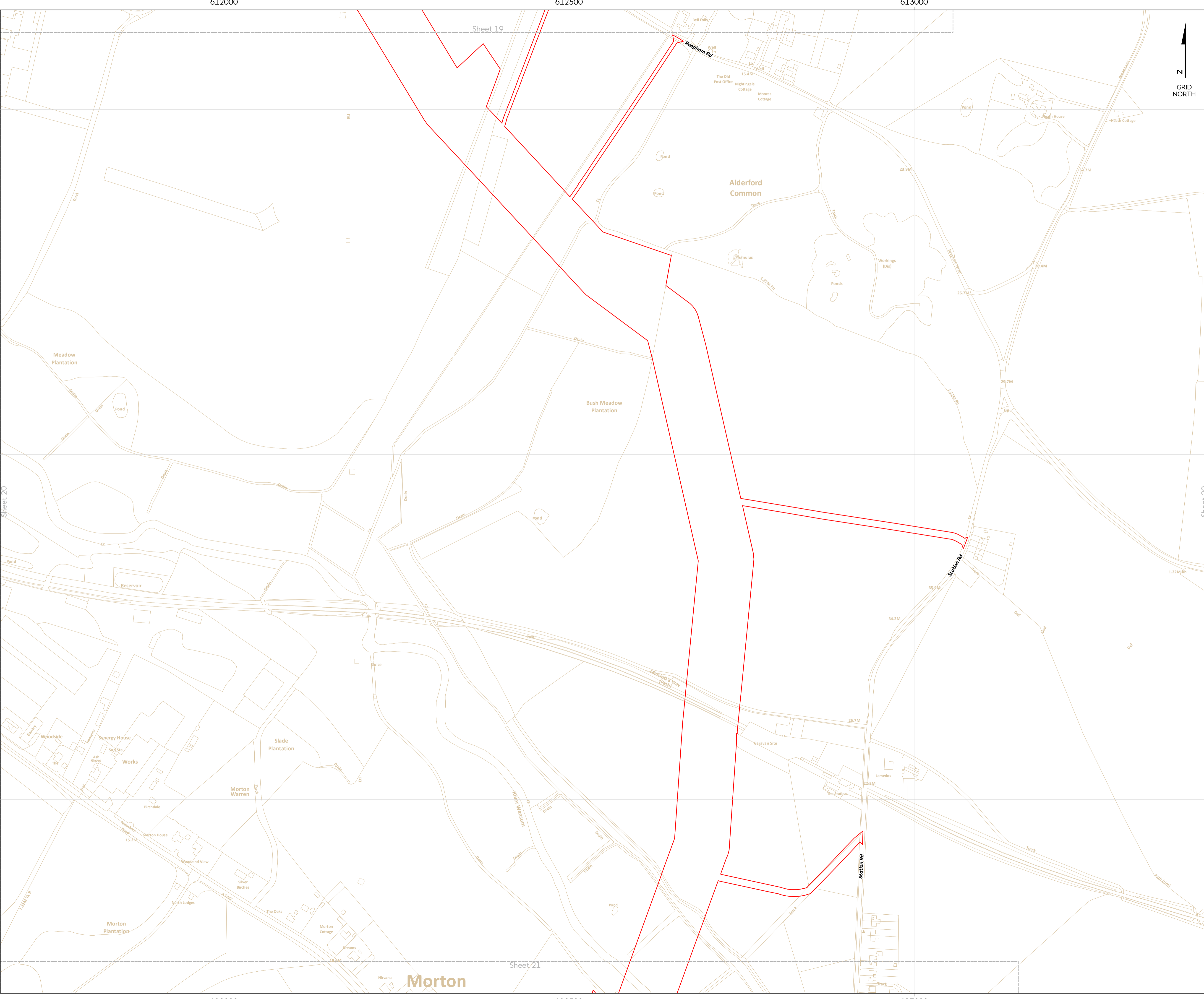


Coordinate system: British National Grid  
 Vertical reference: ODN  
 Scale @ A1: 1:2500

REV	REMARK	DATE
00	First Issue	May 2018
...	...	...
...	...	...
...	...	...

Hornsea Project Three Offshore Wind Farm  
 APP Regulations Reference: 52(a)  
 Application Document Number: A2.2.2  
 Document no: HOW03APP14  
 Created by: XAHJ  
 Checked by: ANGLV  
 Approved by: STLIV





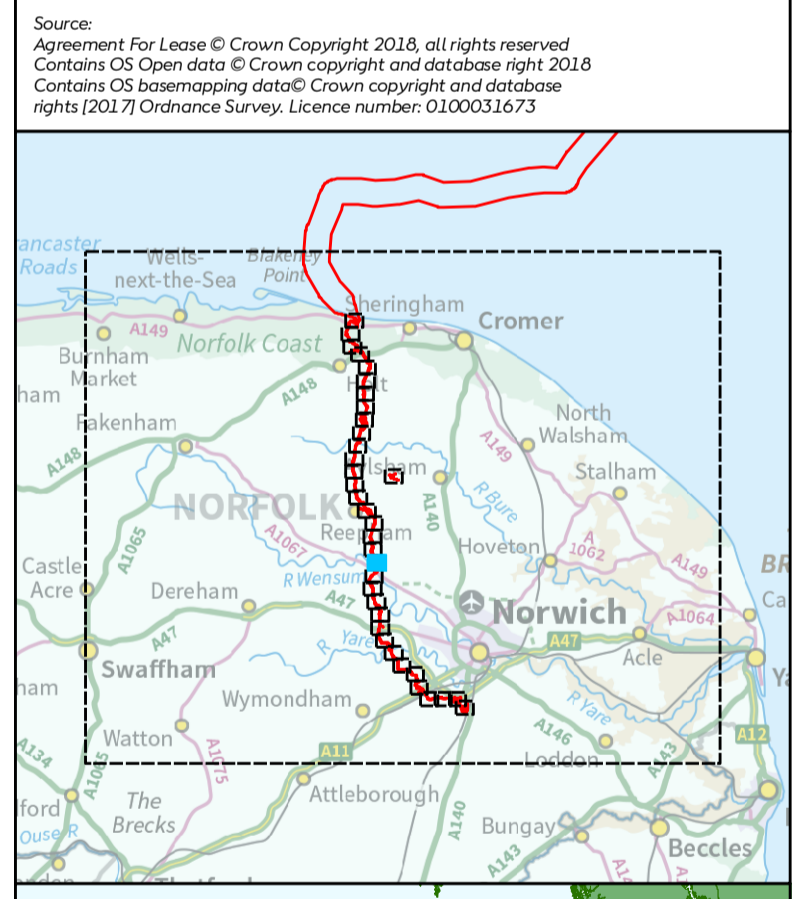
# Hornsea Project Three Offshore Wind Farm Onshore Order Limits

Sheet 20 of 35

APPF Regulations Reference: 52(a) Application Document Number: A2.2.2

**Hornsea Project Three**  
Order Limits

Source:  
Agreement For Lease © Crown Copyright 2018, all rights reserved  
Contains OS Open data © Crown copyright and database right 2018  
Contains OS topographic data © Crown copyright and database rights (2017) Ordnance Survey. Licence number: 0100031673

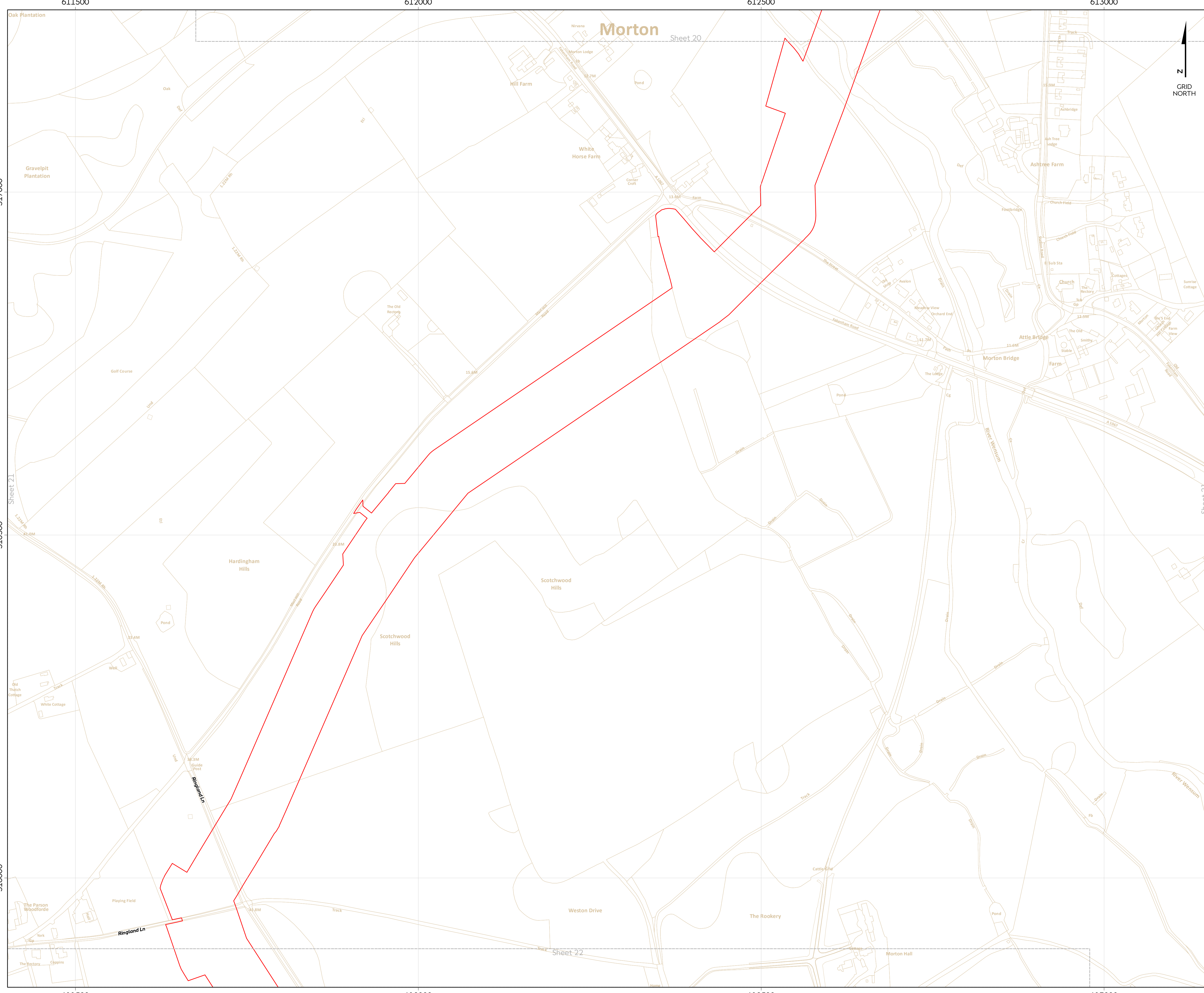


Coordinate system: British National Grid  
Vertical reference: ODN  
Scale @ A1: 1:2500

REV	REMARK	DATE
00	First Issue	May 2016
...	...	...
...	...	...
...	...	...
...	...	...

Hornsea Project Three Offshore Wind Farm  
APPF Regulations Reference: 52(a)  
Application Document Number: A2.2.2  
Document no: HOW03APP14  
Created by: XAHJ  
Checked by: ANGLY  
Approved by: STLIV





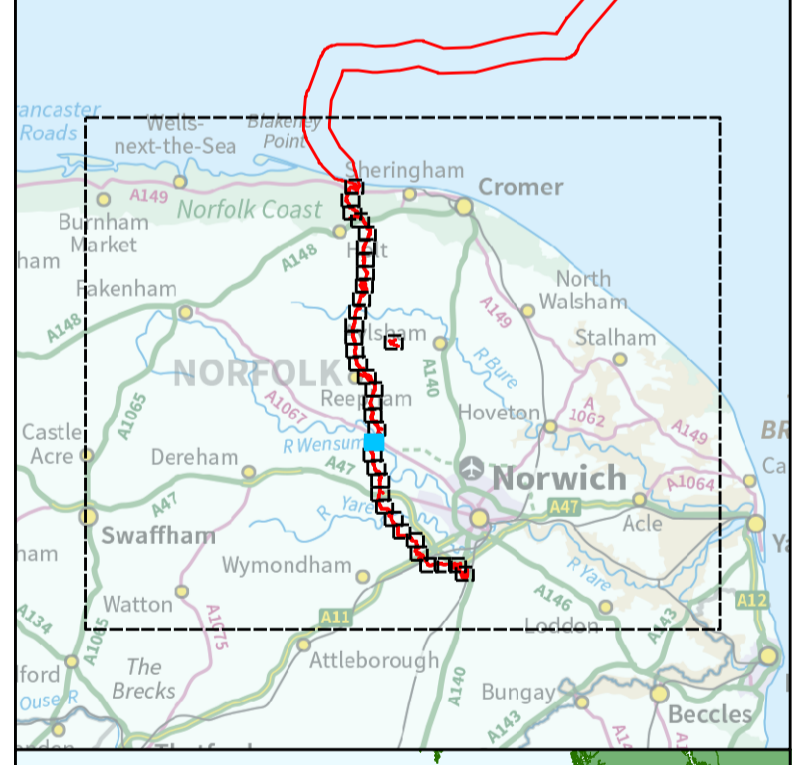
# Hornsea Project Three Offshore Wind Farm Onshore Order Limits

Sheet 21 of 35

APFP Regulations Reference : 52(a) Application Document Number : A2.2.2

**Hornsea Project Three**  
 Order Limits


Source:  
 Agreement For Lease © Crown Copyright 2016, all rights reserved  
 Contains OS Open data © Crown copyright and database right 2016  
 Contains OS base mapping data © Crown copyright and database rights (2017) Ordnance Survey. Licence number: 0100031673



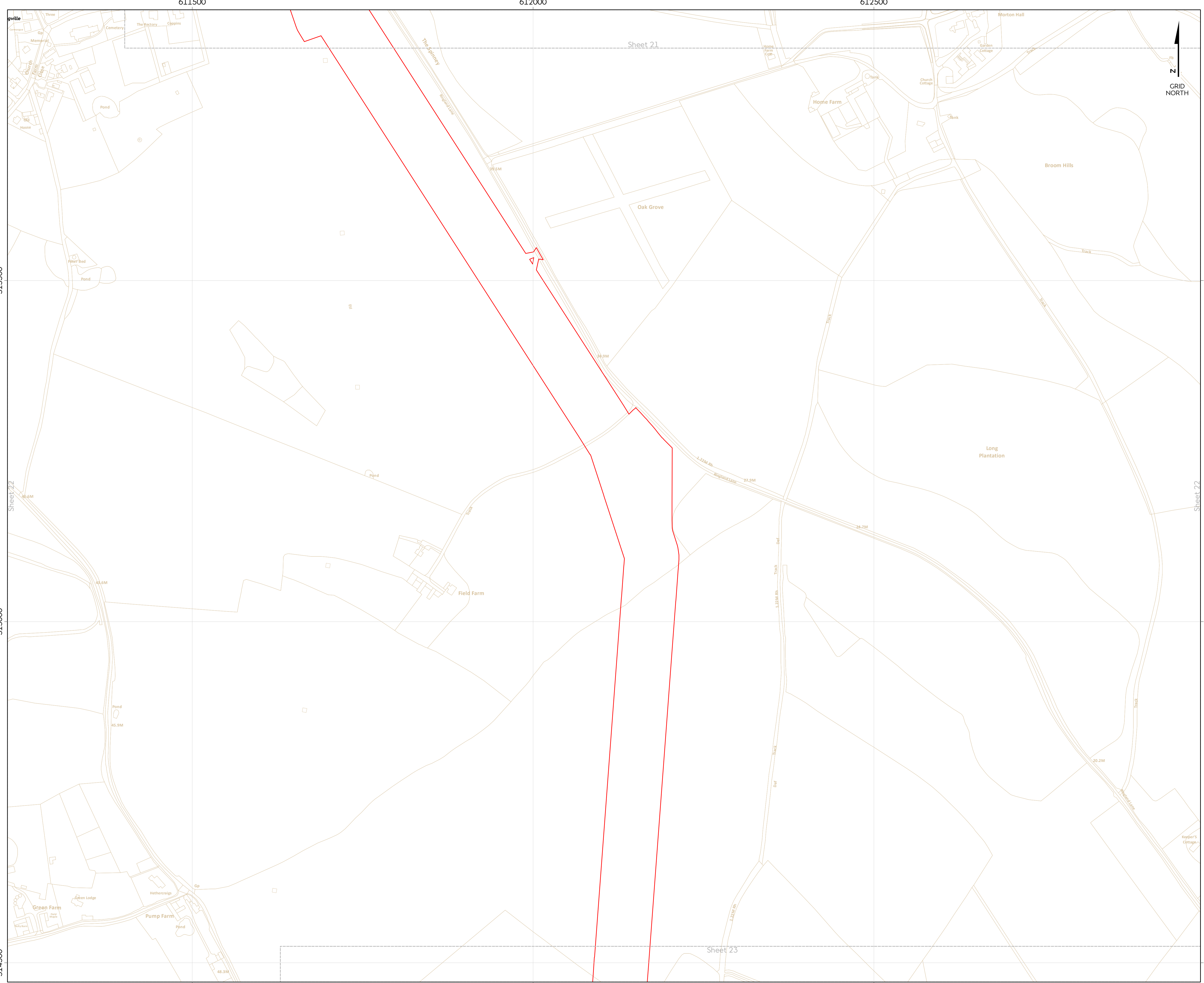
Coordinate system: British National Grid  
 Vertical reference: ODN  
 Scale @ A1: 1:2500

REV	REMARK	DATE
00	First Issue	May 2016
...	...	...
...	...	...
...	...	...
...	...	...

Hornsea Project Three Offshore Wind Farm  
 APFP Regulations Reference: 52(a)  
 Application Document Number: A2.2.2  
 Document no: HOW03APP14  
 Created by: XAHJ  
 Checked by: ANCLY  
 Approved by: STLIV







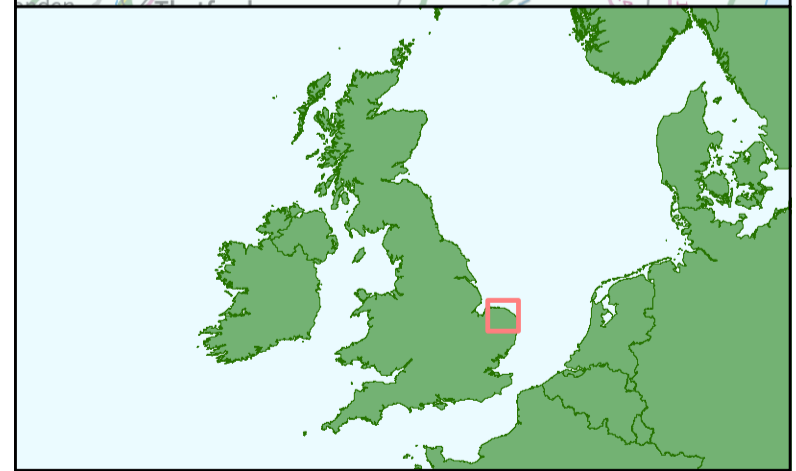
# Hornsea Project Three Offshore Wind Farm Onshore Order Limits

Sheet 22 of 35

APP Regulations Reference: 52(a) Application Document Number: A2.2.2

**Hornsea Project Three**  
 Order Limits

Source:  
 Agreement For Lease © Crown Copyright 2016, all rights reserved  
 Contains OS Open data © Crown copyright and database right 2016  
 Contains OS base mapping data © Crown copyright and database rights (2017) Ordnance Survey. Licence number: 0100031673



Coordinate system: British National Grid  
 Vertical reference: ODN  
 Scale @ A1: 1:2500

REV	REMARK	DATE
00	First Issue	May 2016
...	...	...
...	...	...
...	...	...
...	...	...

Hornsea Project Three Offshore Wind Farm  
 APP Regulations Reference: 52(a)  
 Application Document Number: A2.2.2  
 Document no: HOW03APP14  
 Created by: XAHJ  
 Checked by: ANGLV  
 Approved by: STLIV



# Hornsea Project Three Offshore Wind Farm Onshore Order Limits

Sheet 23 of 35

APFP Regulations Reference : 52(a) Application Document Number : A2.2.2

**Hornsea Project Three**  
 Order Limits

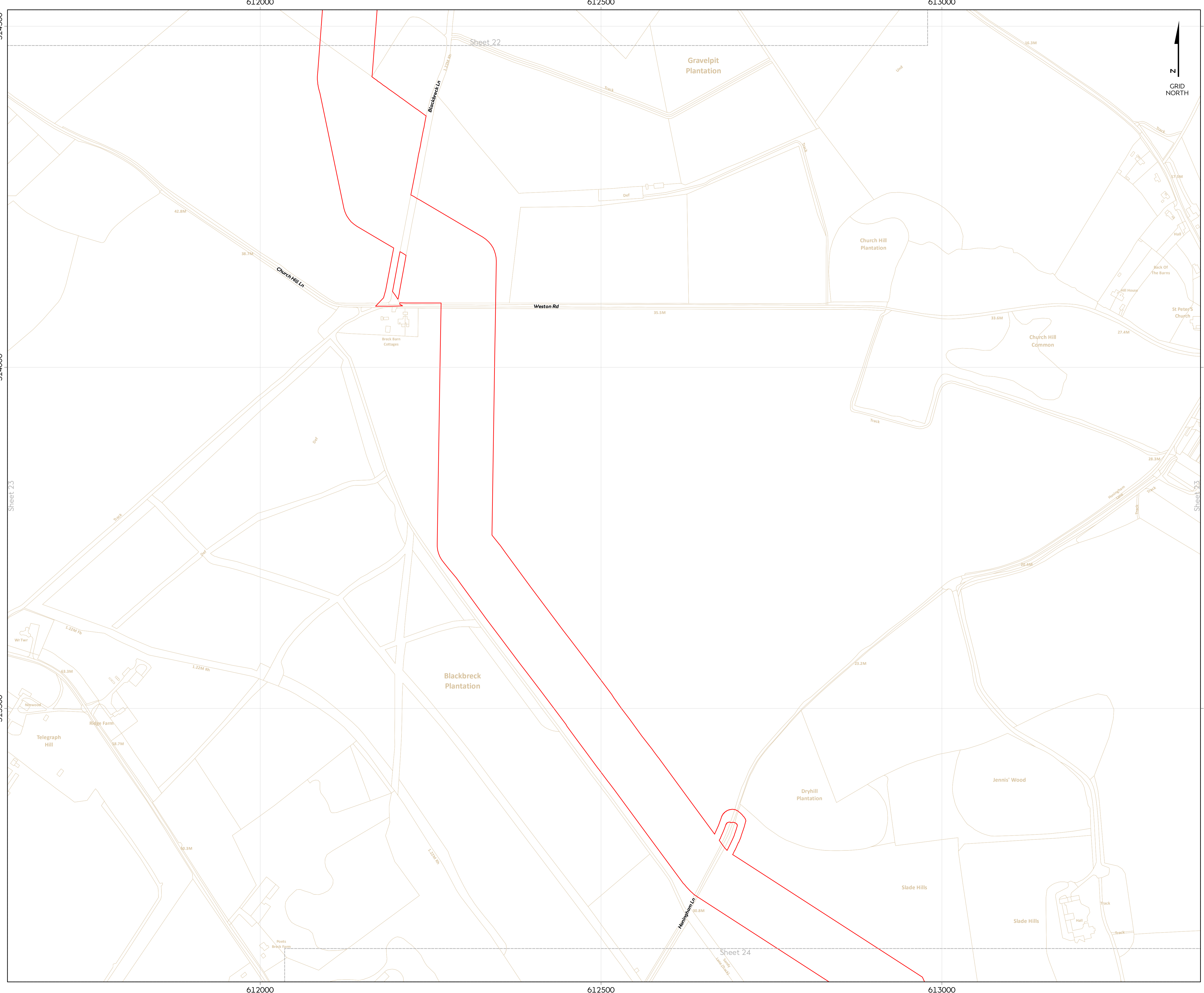
Source:  
 Agreement For Lease © Crown Copyright 2018, all rights reserved  
 Contains OS Open data © Crown copyright and database right 2018  
 Contains OS base mapping data © Crown copyright and database rights (2017) Ordnance Survey. Licence number: 0100031673

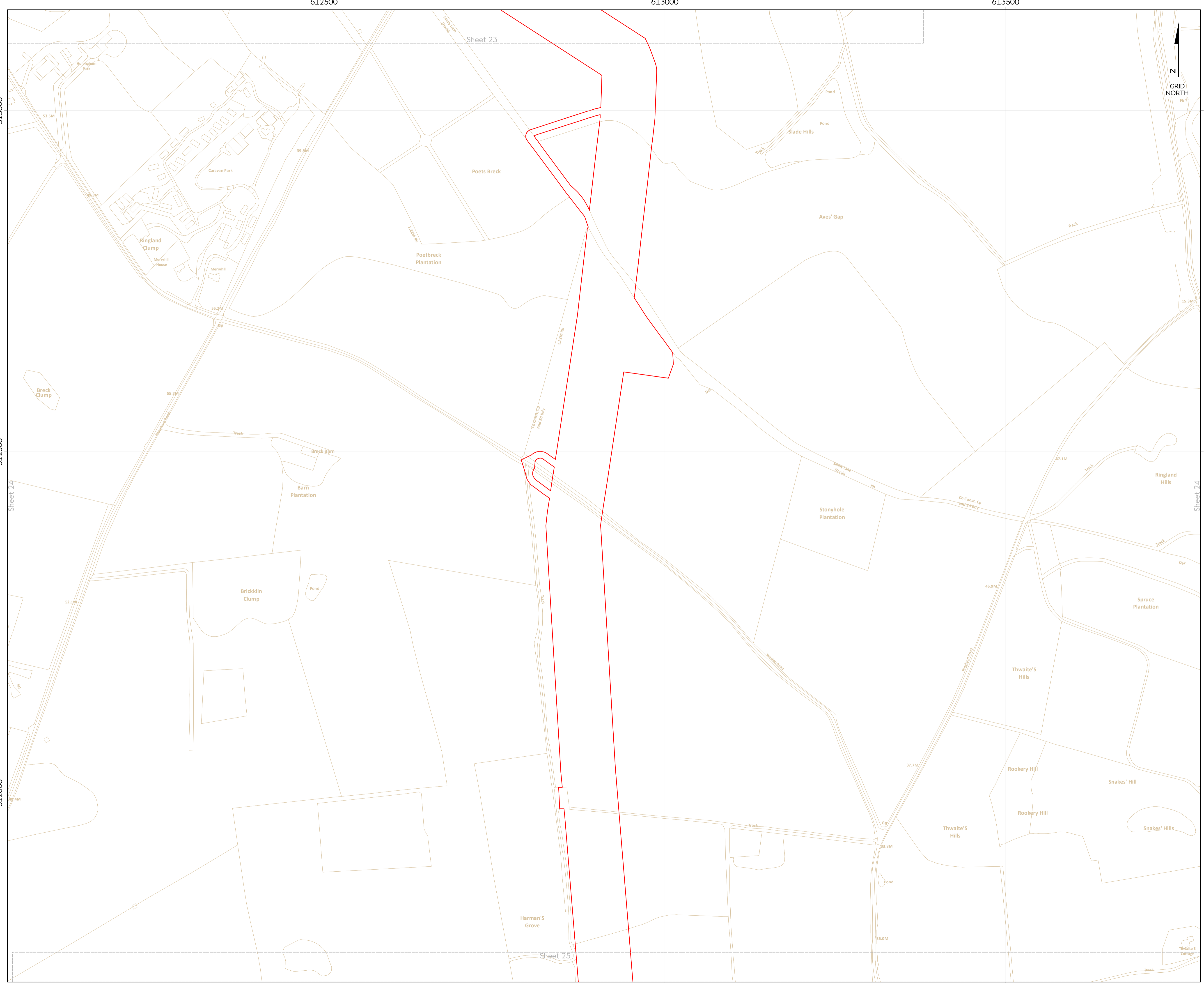


Coordinate system: British National Grid  
 Vertical reference: ODN  
 Scale @ A1: 1:2500

REV	REMARK	DATE
00	First Issue	May 2018
...	...	...
...	...	...
...	...	...
...	...	...

Hornsea Project Three Offshore Wind Farm  
 APFP Regulations Reference: 52(a)  
 Application Document Number: A2.2.2  
 Document no: HOW03APP14  
 Created by: XAHJ  
 Checked by: ANGLV  
 Approved by: STLIV





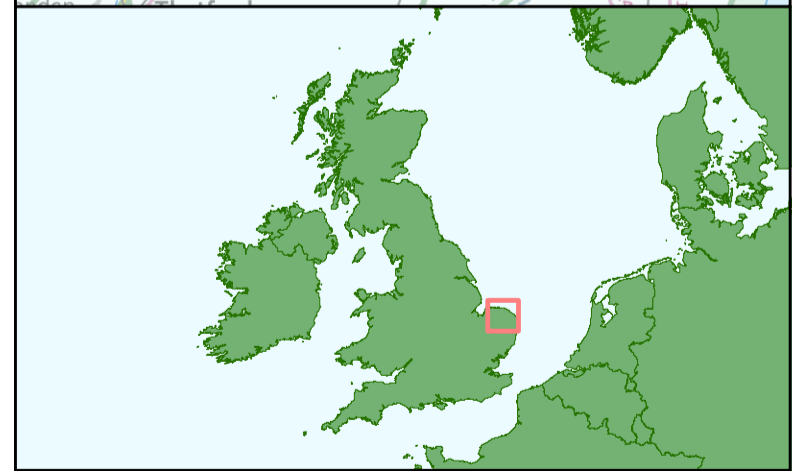
# Hornsea Project Three Offshore Wind Farm Onshore Order Limits

Sheet 24 of 35

APFP Regulations Reference: 52(a) Application Document Number: A2.2.2

**Hornsea Project Three**  
 Order Limits

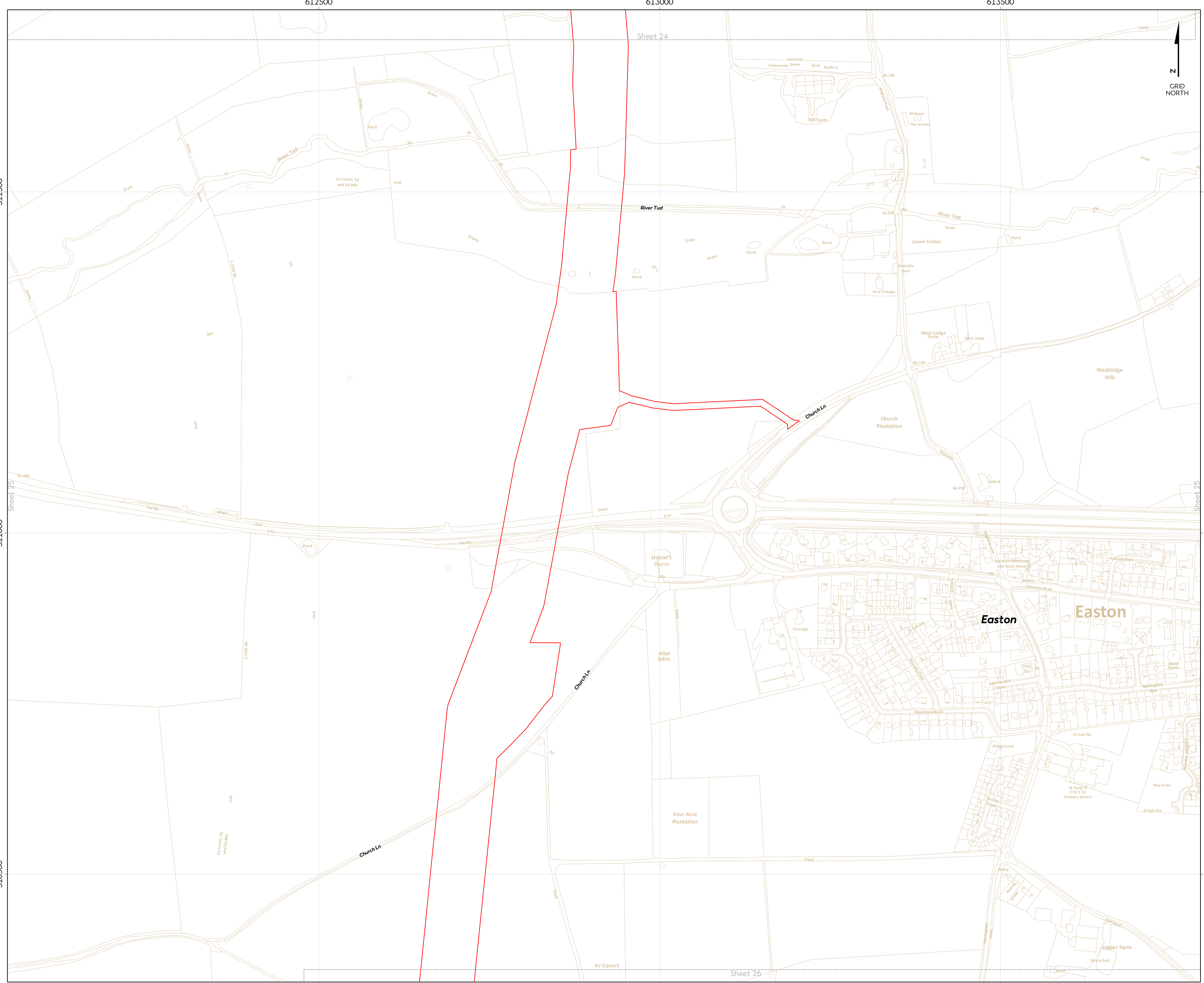
Source:  
 Agreement For Lease © Crown Copyright 2018, all rights reserved  
 Contains OS Open data © Crown copyright and database right 2018  
 Contains OS base mapping data © Crown copyright and database rights (2017) Ordnance Survey. Licence number: 0100031673



Coordinate system: British National Grid  
 Vertical reference: ODN  
 Scale @ A1: 1:2500

REV	REMARK	DATE
00	First Issue	May 2018
...	...	...
...	...	...
...	...	...

Hornsea Project Three Offshore Wind Farm  
 APFP Regulations Reference: 52(a)  
 Application Document Number: A2.2.2  
 Document no: HOW3APP14  
 Created by: XAHJ  
 Checked by: ANCLY  
 Approved by: STLIV



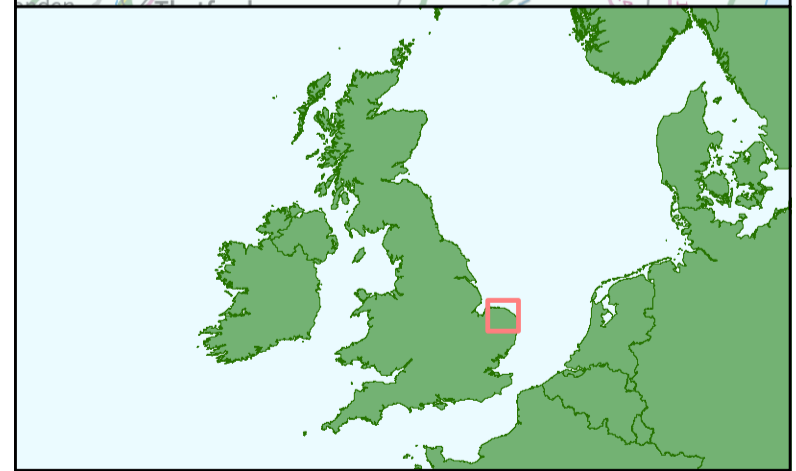
# Hornsea Project Three Offshore Wind Farm Onshore Order Limits

Sheet 25 of 35

APP Regulations Reference : 52(a) Application Document Number : A2.2.2

**Hornsea Project Three**  
 Order Limits

Source:  
 Agreement For Lease © Crown Copyright 2018, all rights reserved  
 Contains OS Open data © Crown copyright and database right 2018  
 Contains OS "boreas" data © Crown copyright and database rights (2017) Ordnance Survey. Licence number: 0100031673

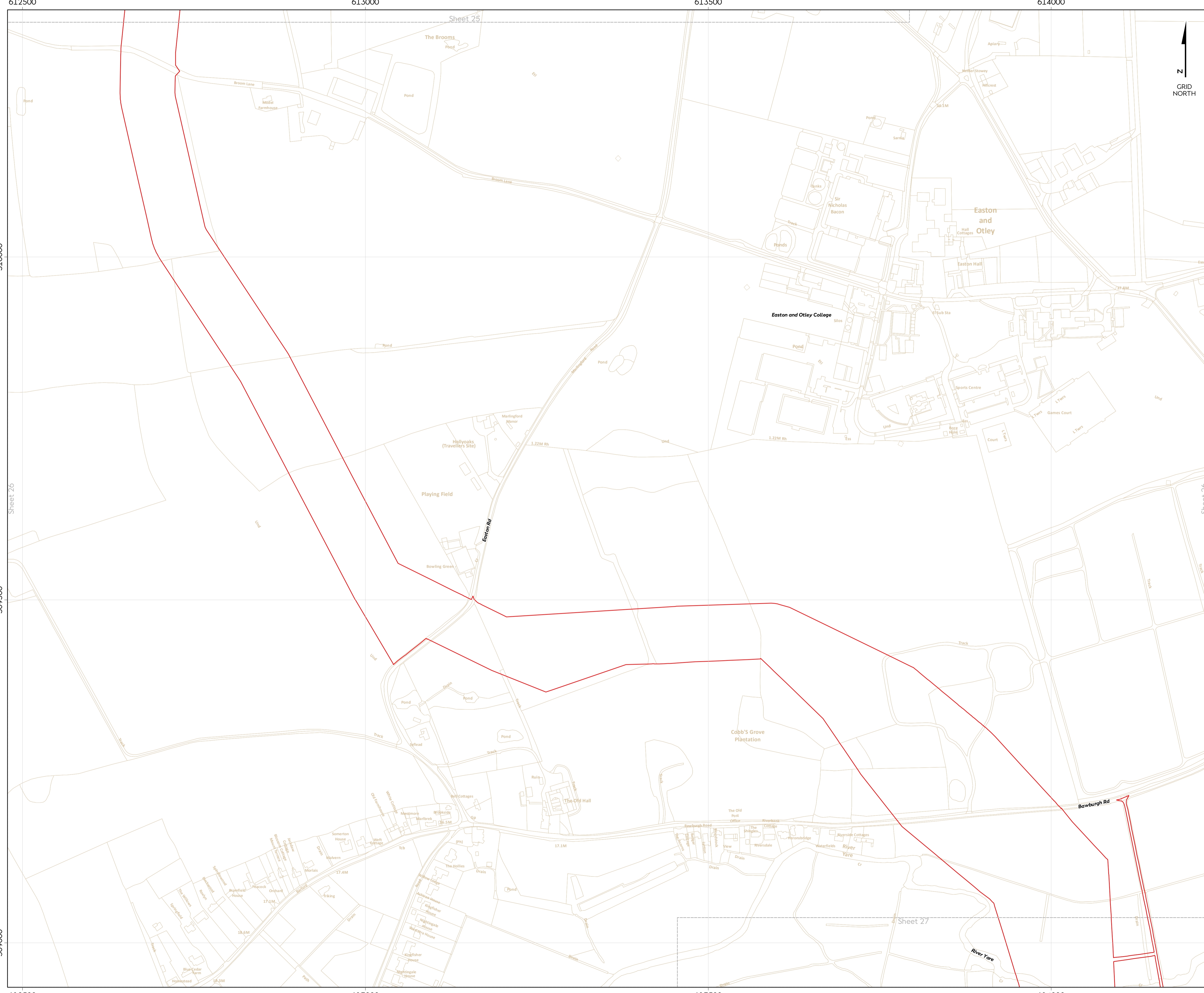


Coordinate system: British National Grid  
 Vertical reference: ODN  
 Scale @ A1: 1:2500

REV	REMARK	DATE
00	First Issue	May 2018
...	...	...
...	...	...
...	...	...
...	...	...

Hornsea Project Three Offshore Wind Farm  
 APP Regulations Reference: 52(a)  
 Application Document Number: A2.2.2  
 Document no: HOW3APP14  
 Created by: XAHJ  
 Checked by: ANGLV  
 Approved by: STLIV





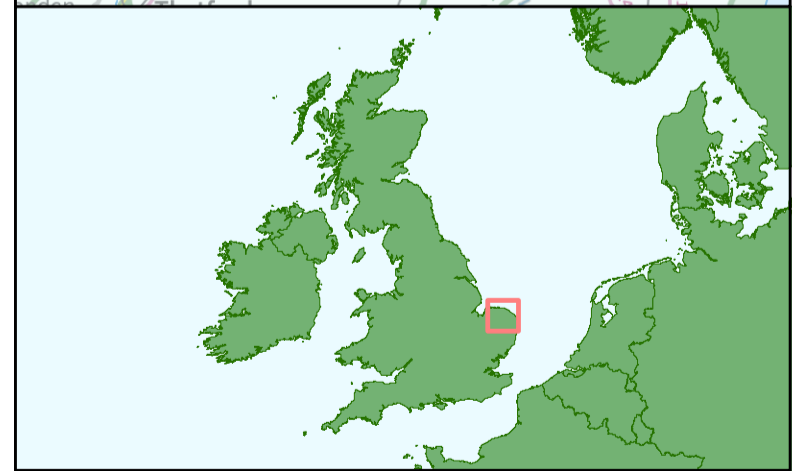
# Hornsea Project Three Offshore Wind Farm Onshore Order Limits

Sheet 26 of 35

APPF Regulations Reference: 52(a) Application Document Number: A2.2.2

**Hornsea Project Three**  
 Order Limits


Source:  
 Agreement For Lease © Crown Copyright 2016, all rights reserved  
 Contains OS Open data © Crown copyright and database right 2016  
 Contains OS benchmarking data © Crown copyright and database rights (2017) Ordnance Survey. Licence number: 0100031673

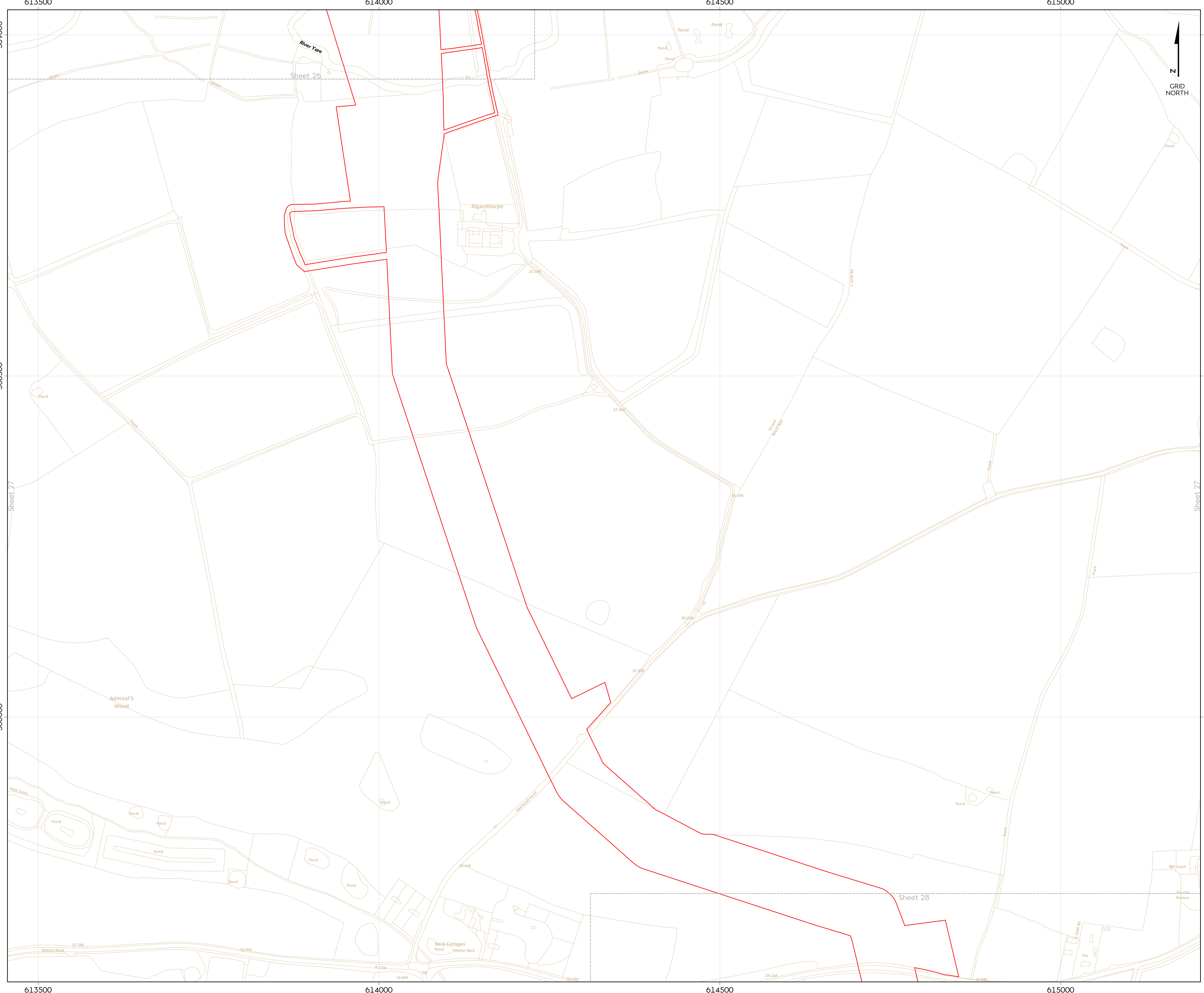


Coordinate system: British National Grid  
 Vertical reference: ODN  
 Scale @ A1: 1:2500

REV	REMARK	DATE
00	First Issue	May 2016
...	...	...
...	...	...
...	...	...
...	...	...

Hornsea Project Three Offshore Wind Farm  
 APPF Regulations Reference: 52(a)  
 Application Document Number: A2.2.2  
 Document no: HOW3APP14  
 Created by: XAHJ  
 Checked by: ANCLY  
 Approved by: STLIV





# Hornsea Project Three Offshore Wind Farm Onshore Order Limits

Sheet 27 of 35

APP Regulations Reference : 52(a) Application Document Number : A2.2.2

**Hornsea Project Three**  
 Order Limits

Source:  
 Agreement For Lease © Crown Copyright 2016, all rights reserved  
 Contains OS Open data © Crown copyright and database right 2016  
 Contains OS base mapping data © Crown copyright and database rights (2017) Ordnance Survey. Licence number: 0100031673

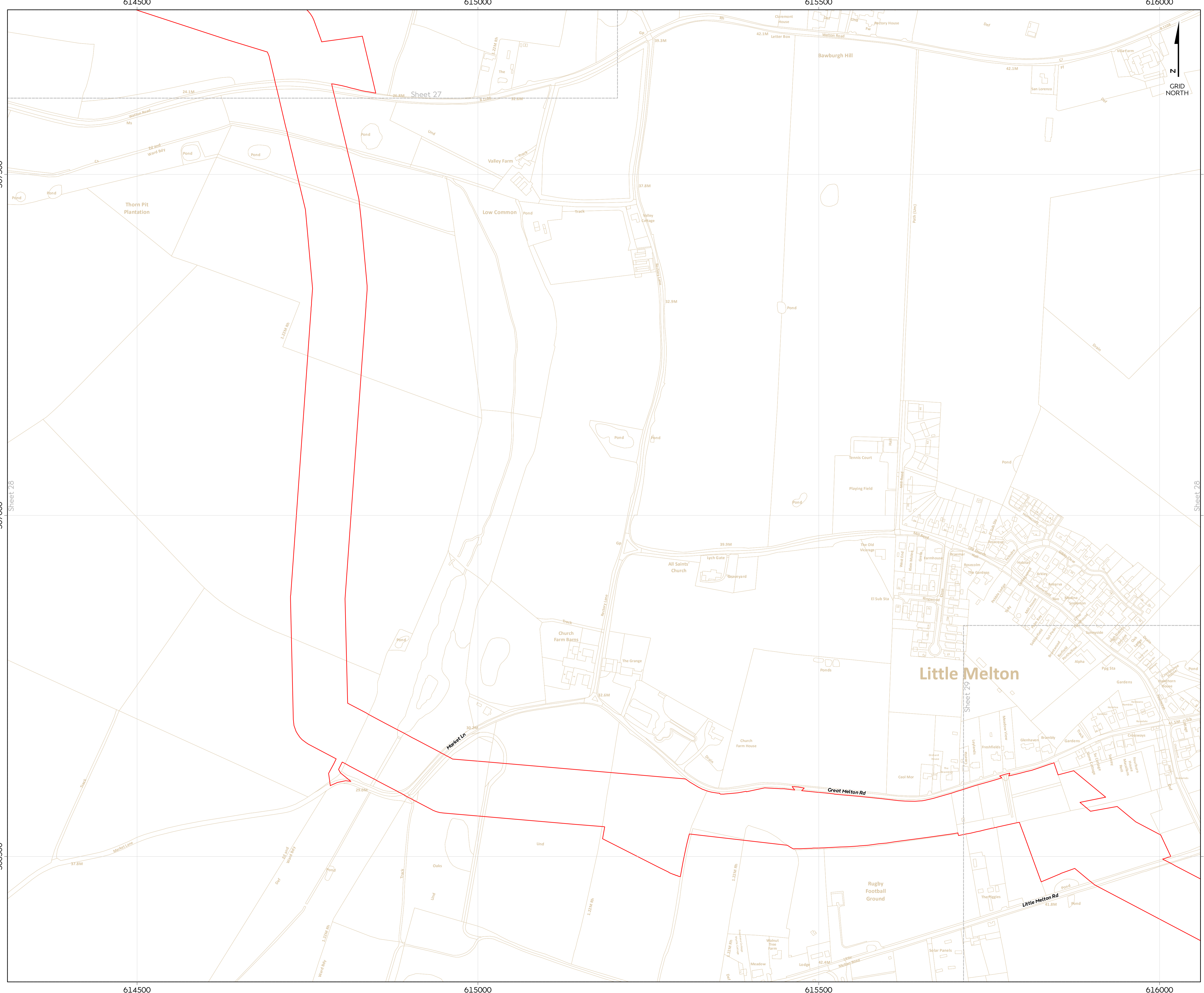


Coordinate system: British National Grid  
 Vertical reference: ODN  
 Scale @ A1: 1:2500

REV	REMARK	DATE
00	First Issue	May 2016
...	...	...
...	...	...
...	...	...
...	...	...

Hornsea Project Three Offshore Wind Farm  
 APP Regulations Reference: 52(a)  
 Application Document Number: A2.2.2  
 Document no: HOW3APP14  
 Created by: XAHJ  
 Checked by: ANGLV  
 Approved by: STLIV





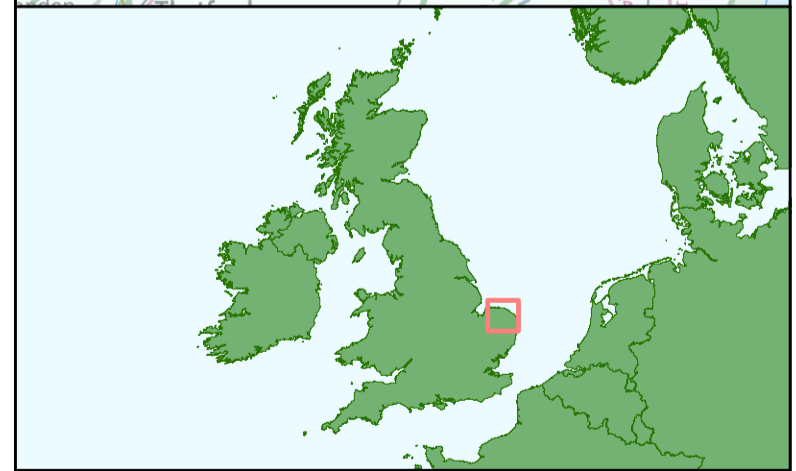
# Hornsea Project Three Offshore Wind Farm Onshore Order Limits

Sheet 28 of 35

APP Regulations Reference: 52(a) Application Document Number: A2.2.2

**Hornsea Project Three**  
 Order Limits

Source:  
 Agreement For Lease © Crown Copyright 2018, all rights reserved  
 Contains OS Open data © Crown copyright and database right 2018  
 Contains OS base mapping data © Crown copyright and database rights (2017) Ordnance Survey. Licence number: 0100031673

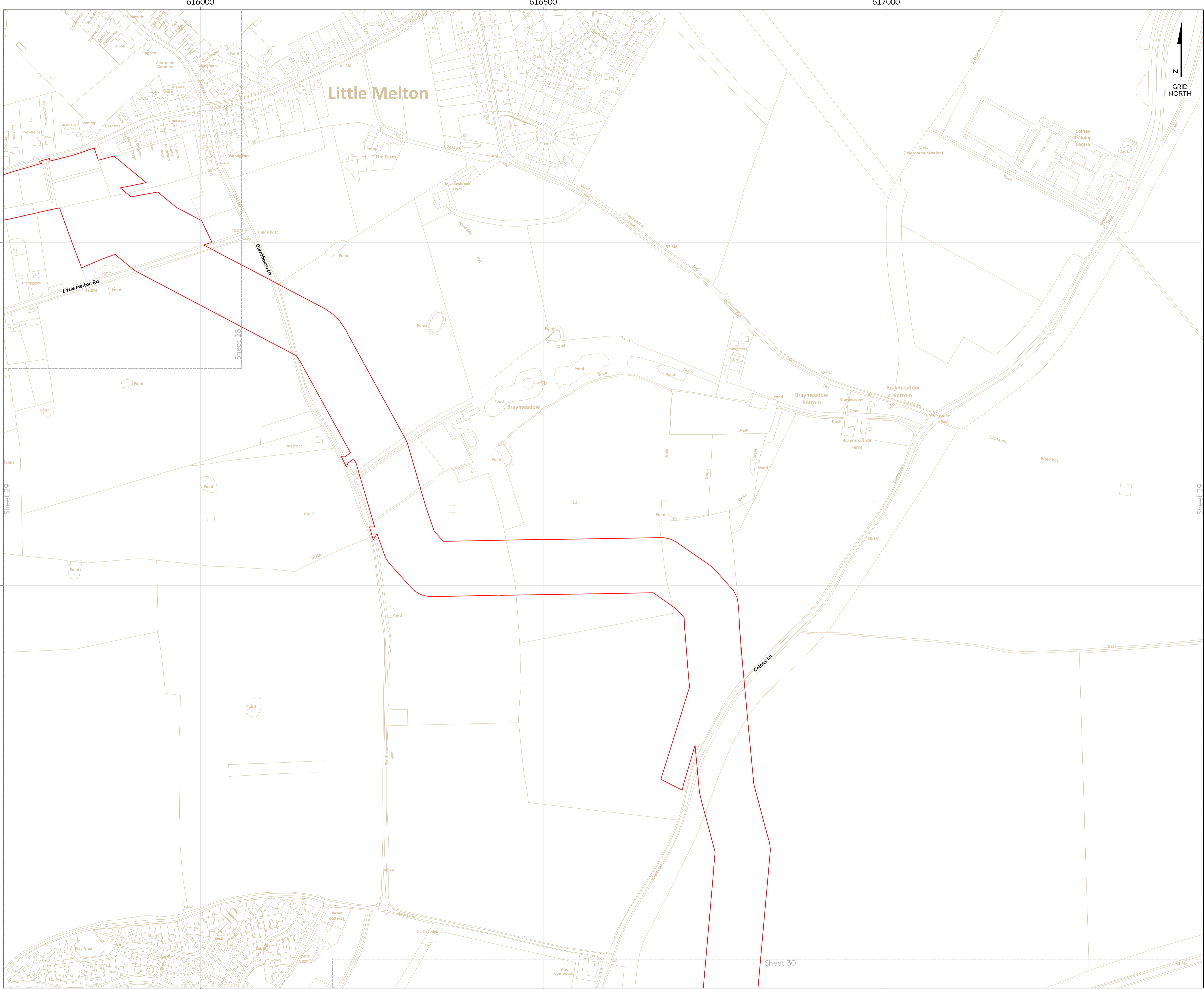


Coordinate system: British National Grid  
 Vertical reference: ODN  
 Scale @ A1: 1:2500

REV	REMARK	DATE
00	First Issue	May 2018
...	...	...
...	...	...
...	...	...
...	...	...

Hornsea Project Three Offshore Wind Farm  
 APP Regulations Reference: 52(a)  
 Application Document Number: A2.2.2  
 Document no: HOW03APP14  
 Created by: XAHJ  
 Checked by: ANCLV  
 Approved by: STLIV





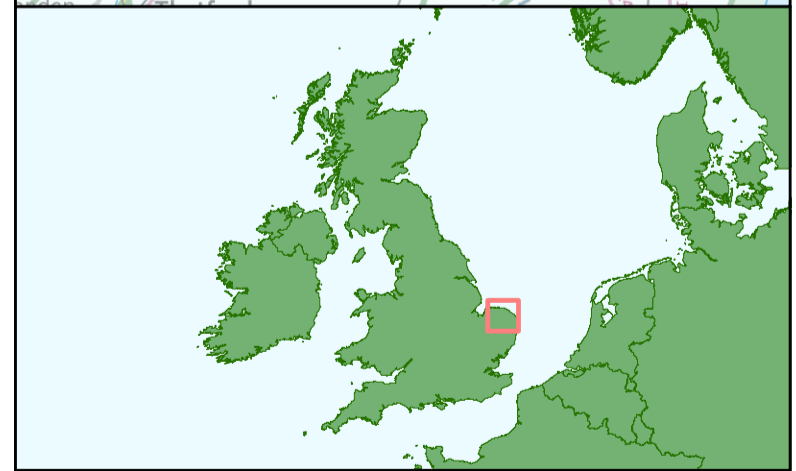
# Hornsea Project Three Offshore Wind Farm Onshore Order Limits

Sheet 29 of 35

APFP Regulations Reference: 52(a) Application Document Number: A2.2.2

**Hornsea Project Three**  
 Order Limits

Source:  
 Agreement For Lease © Crown Copyright 2018, all rights reserved  
 Contains OS Open data © Crown copyright and database right 2018  
 Contains OS basemap data © Crown copyright and database rights (2017) Ordnance Survey. Licence number: 0100031673



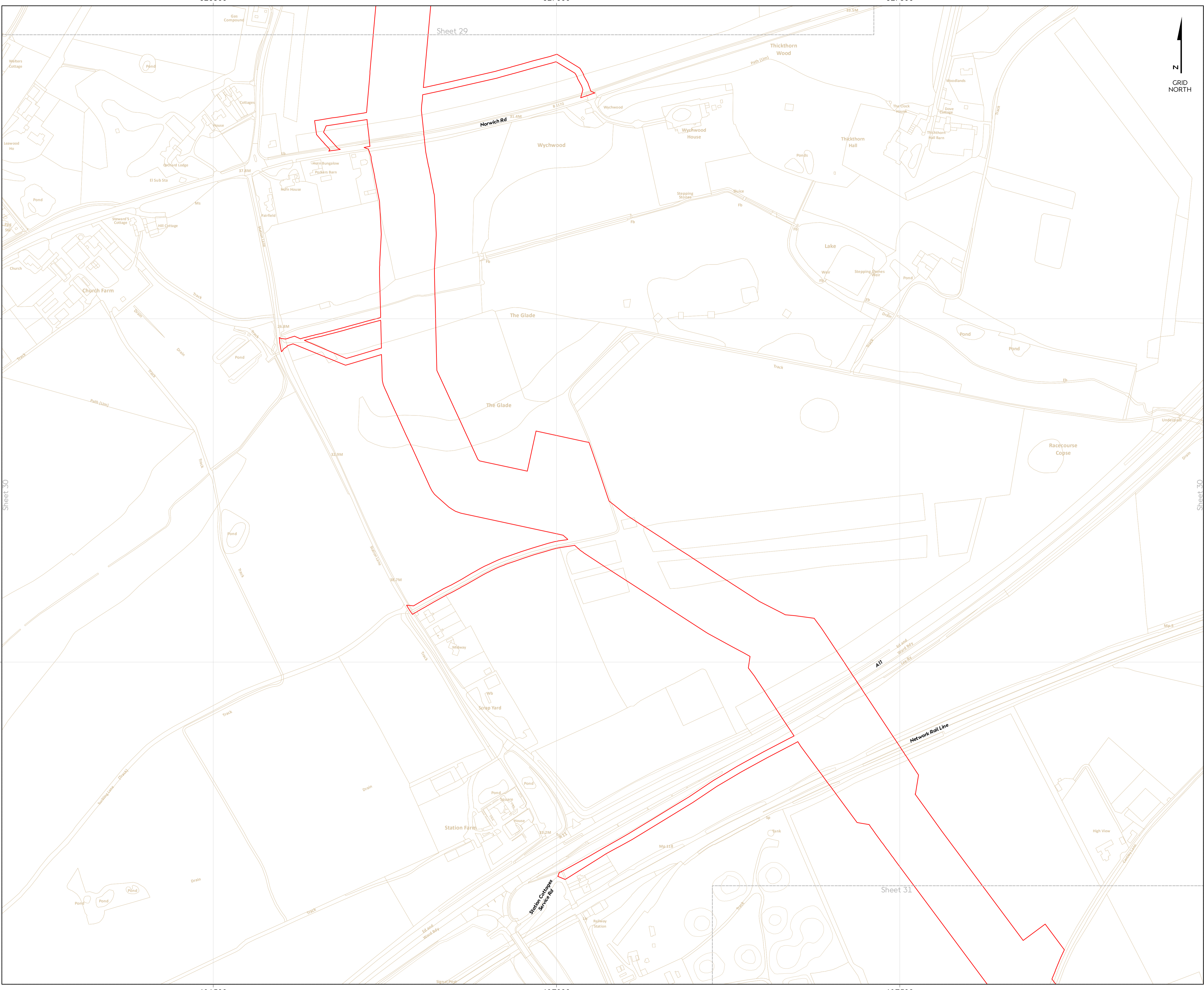
Coordinate system: British National Grid  
 Vertical reference: ODN  
 Scale @ A1: 1:2500

REV	REMARK	DATE
00	First Issue	May 2018
...	...	...
...	...	...
...	...	...

Hornsea Project Three Offshore Wind Farm  
 APFP Regulations Reference: 52(a)  
 Application Document Number: A2.2.2  
 Document no: HOW03APP14  
 Created by: XAHJ  
 Checked by: ANCLY  
 Approved by: STLIV








# Hornsea Project Three Offshore Wind Farm Onshore Order Limits

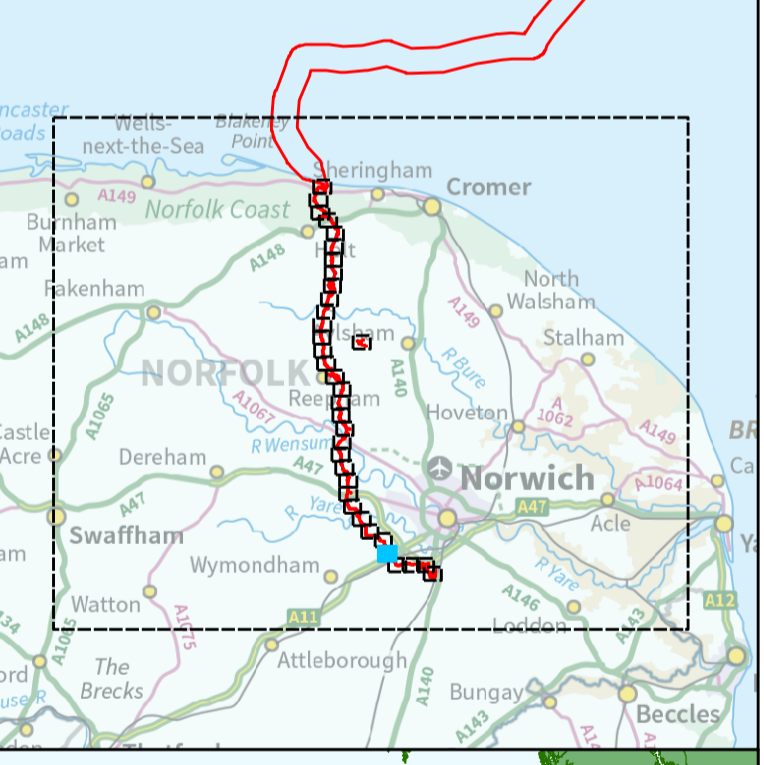
Sheet 30 of 35

APPF Regulations Reference : 52(a) Application Document Number : A2.2.2

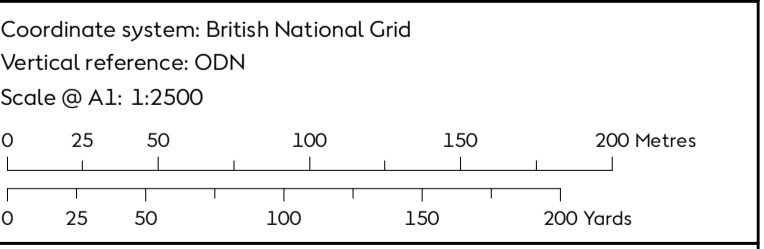
**Hornsea Project Three**  
Order Limits



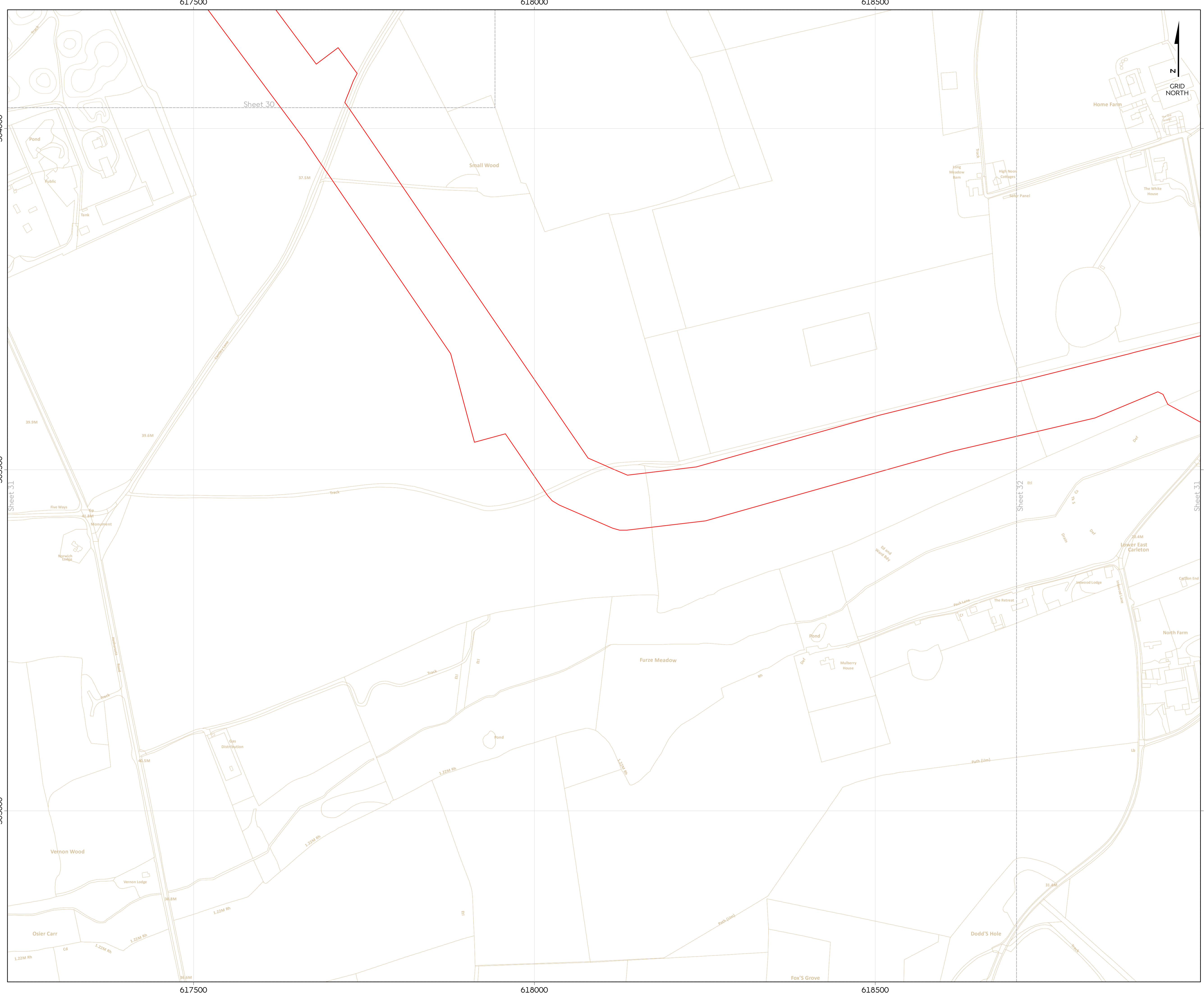
Source:  
Agreement For Lease © Crown Copyright 2018, all rights reserved  
Contains OS Open data © Crown copyright and database right 2018  
Contains OS base mapping data © Crown copyright and database rights (2017) Ordnance Survey. Licence number: 0100031673



Coordinate system: British National Grid  
Vertical reference: ODN  
Scale @ A1: 1:2500



REV	REMARK	DATE
00	First Issue	May 2018
...	...	...
...	...	...
...	...	...
...	...	...




# Hornsea Project Three Offshore Wind Farm Onshore Order Limits

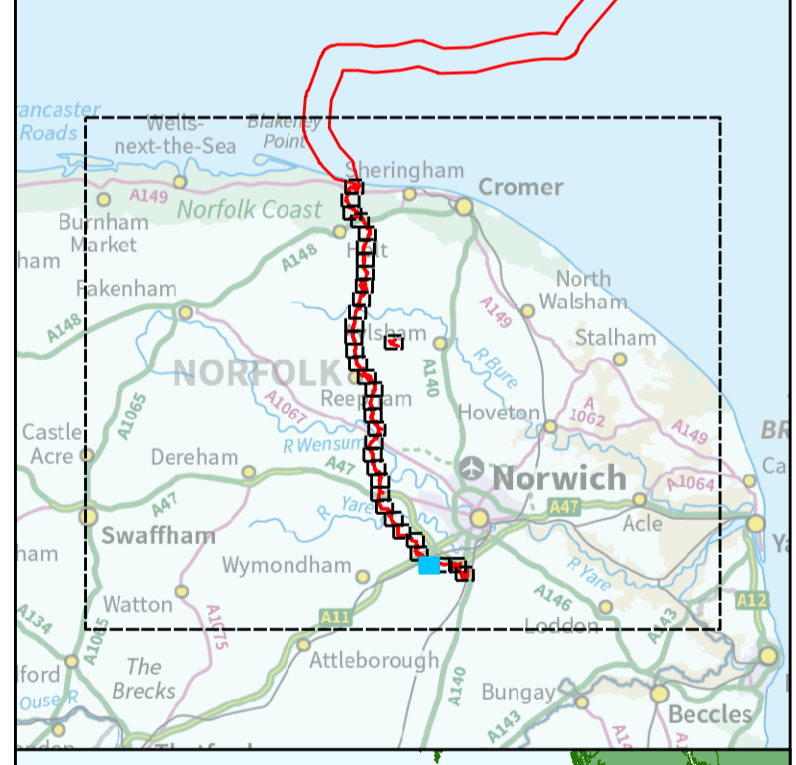
Sheet 31 of 35

APP Regulations Reference: 52(a) Application Document Number: A2.2.2

**Hornsea Project Three**  
Order Limits



Source: Agreement For Lease © Crown Copyright 2016, all rights reserved. Contains OS Open data © Crown copyright and database right 2016. Contains OS basemap data © Crown copyright and database rights (2017) Ordnance Survey. Licence number: 0100031673.



Coordinate system: British National Grid  
Vertical reference: ODN  
Scale @ A1: 1:2500

REV	REMARK	DATE
00	First Issue	May 2016
...	...	...
...	...	...
...	...	...
...	...	...

619000

619500

620000

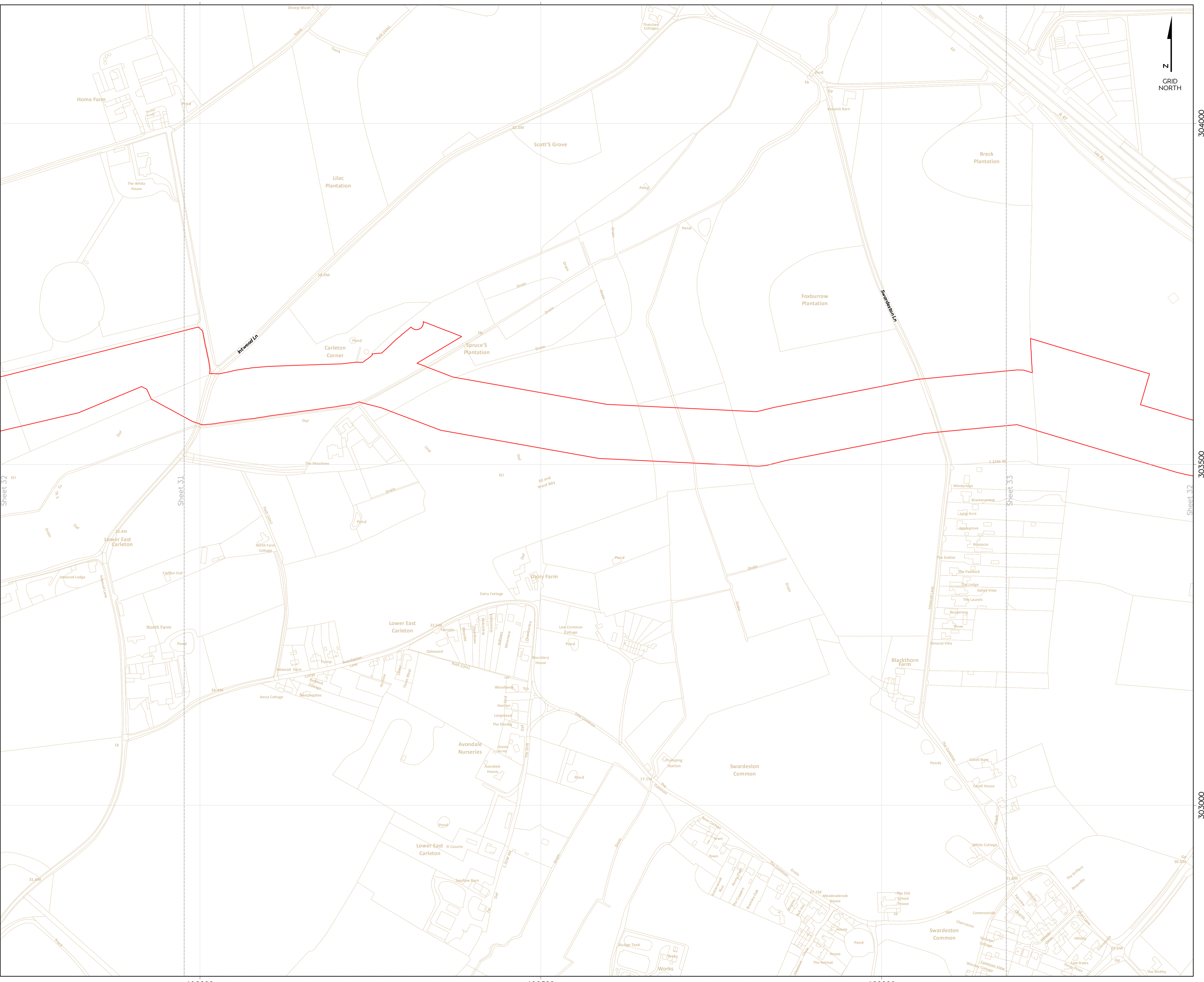
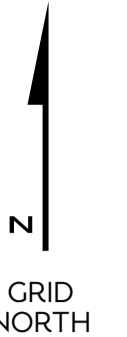
# Hornsea Project Three Offshore Wind Farm Onshore Order Limits

Sheet 32 of 35

APPF Regulations Reference : 52(a) Application Document Number : A2.2.2

### Hornsea Project Three

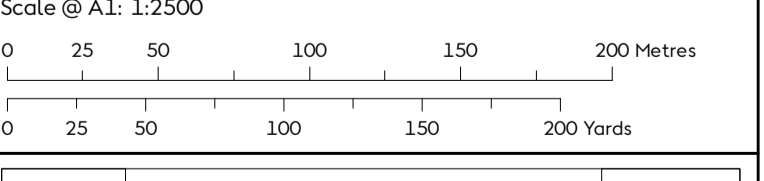
Order Limits



Source: Agreement For Lease © Crown Copyright 2018, all rights reserved. Contains OS Open data © Crown copyright and database right 2018. Contains OS geospatial data © Crown copyright and database rights (2017) Ordnance Survey. Licence number: 0100031673



Coordinate system: British National Grid  
Vertical reference: ODN  
Scale @ A1: 1:2500



REV	REMARK	DATE
00	First Issue	May 2018
...	...	...
...	...	...
...	...	...
...	...	...



619000

619500

620000

304000

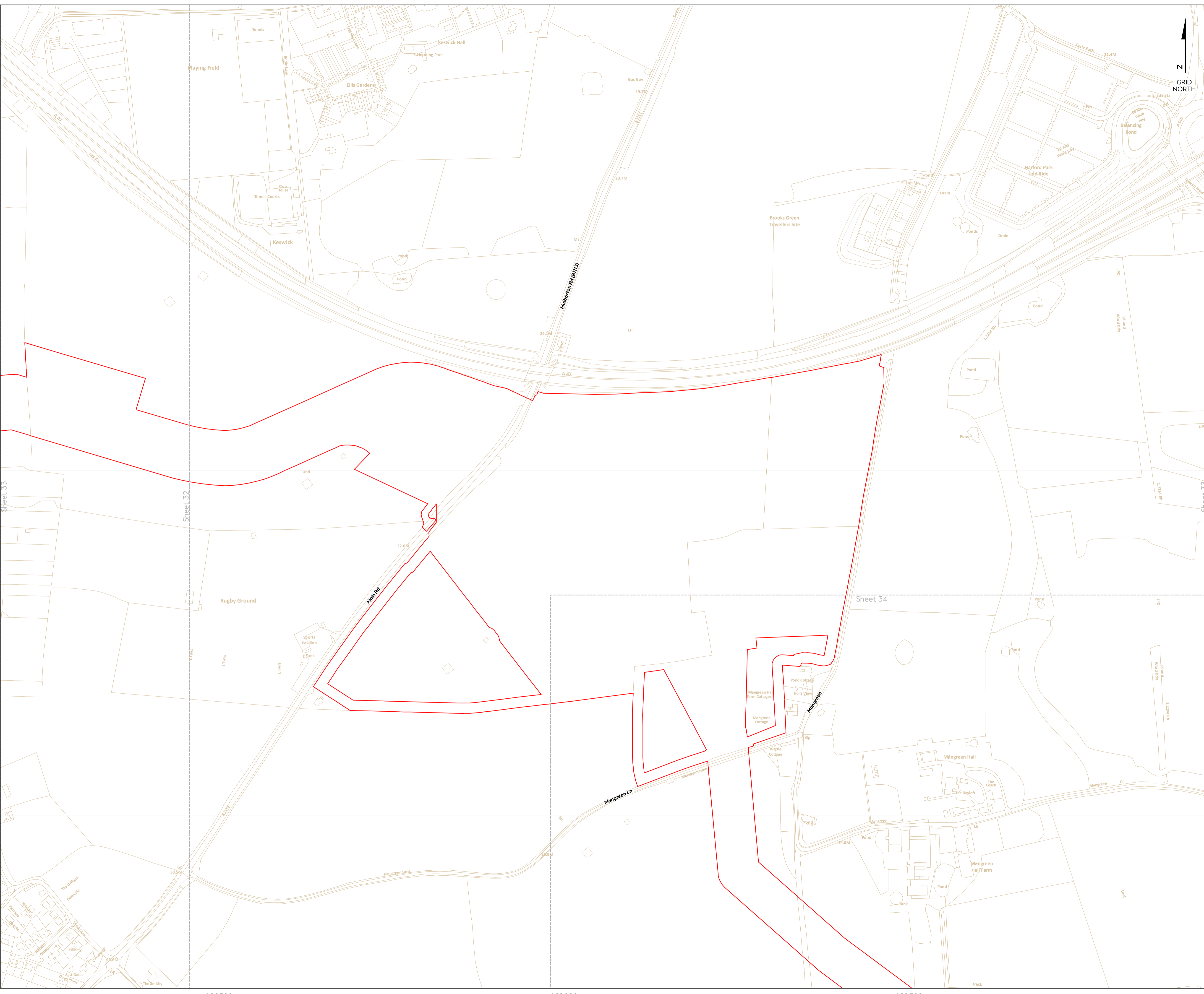
304000

303500

303500

303000

303000



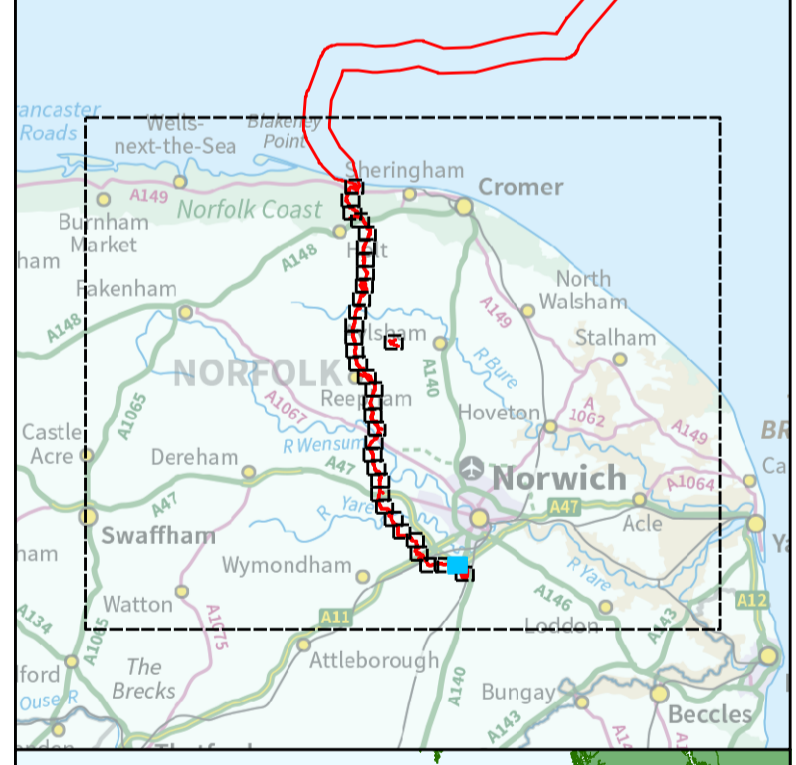
# Hornsea Project Three Offshore Wind Farm Onshore Order Limits

Sheet 33 of 35

APFP Regulations Reference: 52(a) Application Document Number: A2.2.2

**Hornsea Project Three**  
 Order Limits

Source:  
 Agreement For Lease © Crown Copyright 2018, all rights reserved  
 Contains OS Open data © Crown copyright and database right 2018  
 Contains OS topographic data © Crown copyright and database rights (2017) Ordnance Survey. Licence number: 0100031673

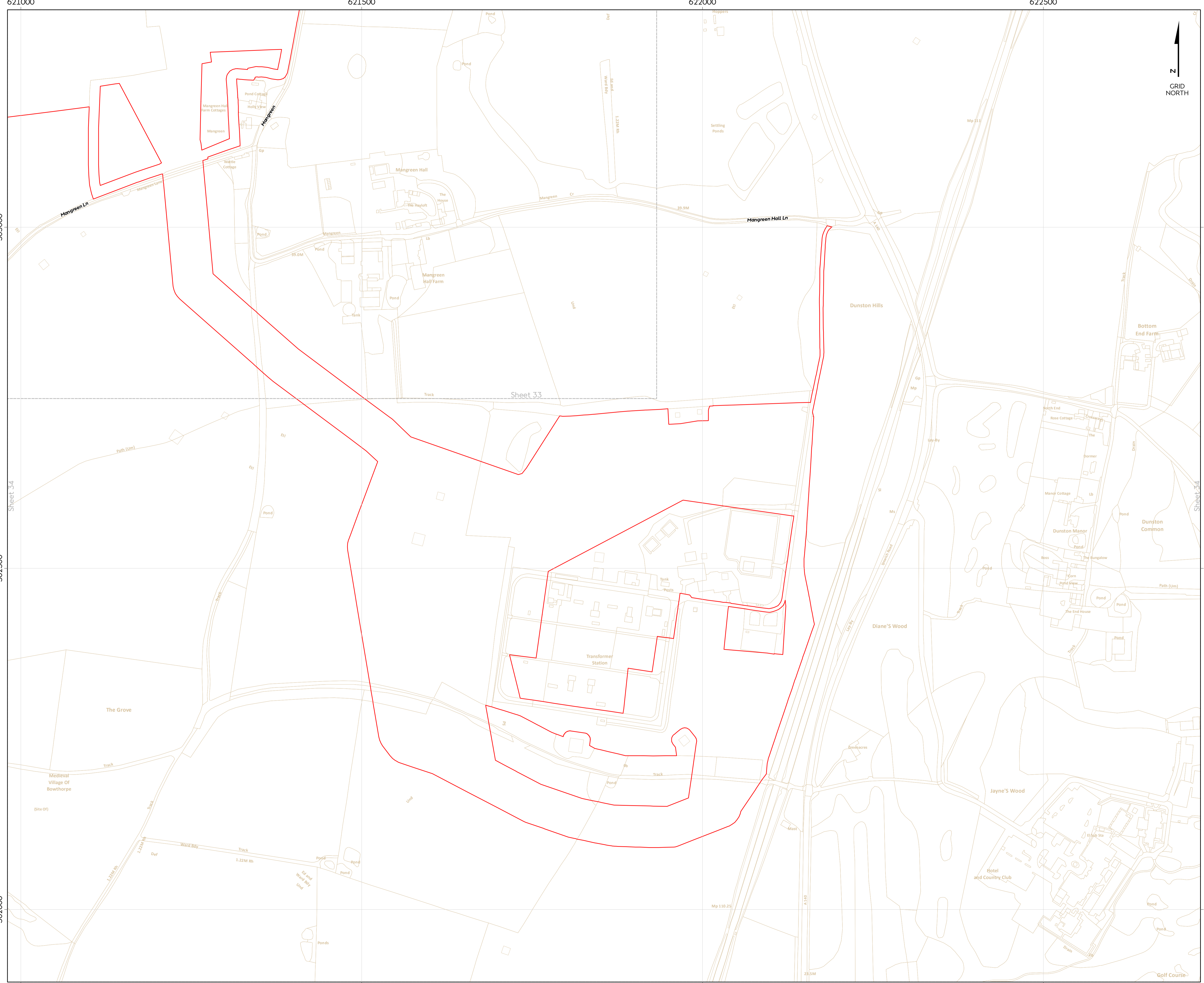


Coordinate system: British National Grid  
 Vertical reference: ODN  
 Scale @ A1: 1:2500

REV	REMARK	DATE
00	First Issue	May 2018
...	...	...
...	...	...
...	...	...
...	...	...

Hornsea Project Three Offshore Wind Farm  
 APFP Regulations Reference: 52(a)  
 Application Document Number: A2.2.2  
 Document no: HOW3APFP14  
 Created by: XAHJ  
 Checked by: ANCLV  
 Approved by: STLIV





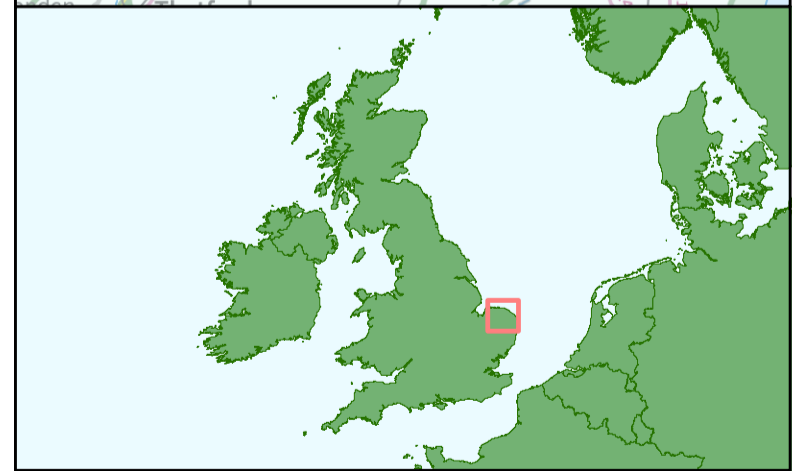
# Hornsea Project Three Offshore Wind Farm Onshore Order Limits

Sheet 34 of 35

APFP Regulations Reference : 52(a) Application Document Number : A2.2.2

**Hornsea Project Three**  
 Order Limits

Source:  
 Agreement For Lease © Crown Copyright 2018, all rights reserved  
 Contains OS Open data © Crown copyright and database right 2018  
 Contains OS base mapping data © Crown copyright and database rights (2017) Ordnance Survey. Licence number: 0100031673

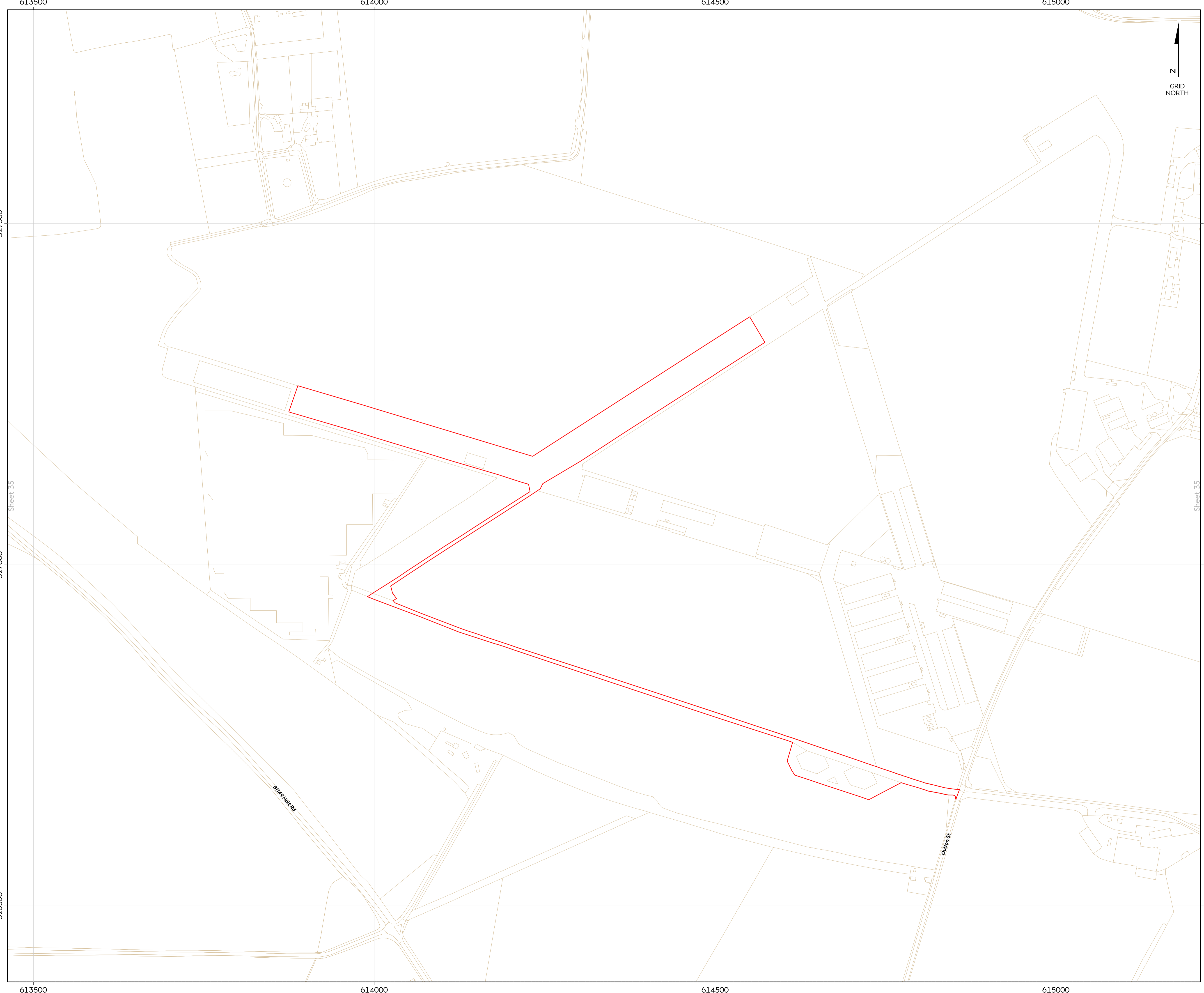


Coordinate system: British National Grid  
 Vertical reference: ODN  
 Scale @ A1: 1:2500

REV	REMARK	DATE
00	First Issue	May 2018
...	...	...
...	...	...
...	...	...
...	...	...

Hornsea Project Three Offshore Wind Farm  
 APFP Regulations Reference: 52(a)  
 Application Document Number: A2.2.2  
 Document no: HOW3APP14  
 Created by: XAHJ  
 Checked by: ANCLY  
 Approved by: STLIV





# Hornsea Project Three Offshore Wind Farm

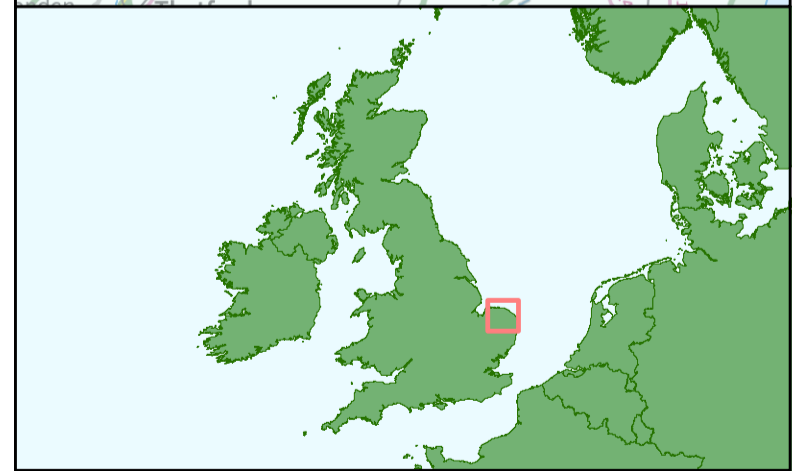
## Onshore Order Limits

Sheet 35 of 35

APFP Regulations Reference : 52(a) Application Document Number : A2.2.2

**Hornsea Project Three**  
 Order Limits

Source:  
 Agreement For Lease © Crown Copyright 2018, all rights reserved  
 Contains OS Open data © Crown copyright and database right 2018  
 Contains OS base mapping data © Crown copyright and database rights (2017) Ordnance Survey. Licence number: 0100031673



Coordinate system: British National Grid  
 Vertical reference: ODN  
 Scale @ A1: 1:2500

REV	REMARK	DATE
00	First Issue	May 2018
...	...	...
...	...	...
...	...	...
...	...	...