



**SCOTTISHPOWER  
RENEWABLES**

# **East Anglia ONE North and East Anglia TWO Offshore Windfarms**

## **Applicants' Comments on Martin Cotter's Deadline 10 Submissions**

Applicant: East Anglia TWO and East Anglia ONE North Limited  
Document Reference: ExA.AS-19.D11.V1  
SPR Reference: EA1N\_EA2-DWF-ENV-REP-IBR-001088

Date: 7<sup>th</sup> June 2021  
Revision: Version 1  
Author: ScottishPower Renewables

**Applicable to East Anglia ONE North and East Anglia TWO**




---

**Revision Summary**

<b>Rev</b>	<b>Date</b>	<b>Prepared by</b>	<b>Checked by</b>	<b>Approved by</b>
001	07/06/2021	Ian Mackay	Lesley Jamieson	Rich Morris

**Description of Revisions**


<b>Rev</b>	<b>Page</b>	<b>Section</b>	<b>Description</b>
001	n/a	n/a	Final for Submission



---

# Table of Contents


<b>1</b>	<b>Introduction</b>	<b>1</b>
<b>2</b>	<b>Applicants' Comments on Martin Cotter's Deadline 10 Submission (REP10-063)</b>	<b>2</b>



---

## Glossary of Acronyms

DCO	Development Consent Order
PD	Procedural Decision
PRoW	Public Right of Way
SCC	Suffolk County Council



## Glossary of Terminology

Applicants	East Anglia TWO Limited / East Anglia ONE North Limited
East Anglia ONE North project	The proposed project consisting of up to 67 wind turbines, up to four offshore electrical platforms, up to one construction, operation and maintenance platform, inter-array cables, platform link cables, up to one operational meteorological mast, up to two offshore export cables, fibre optic cables, landfall infrastructure, onshore cables and ducts, onshore substation, and National Grid infrastructure.
East Anglia TWO project	The proposed project consisting of up to 75 wind turbines, up to four offshore electrical platforms, up to one construction, operation and maintenance platform, inter-array cables, platform link cables, up to one operational meteorological mast, up to two offshore export cables, fibre optic cables, landfall infrastructure, onshore cables and ducts, onshore substation, and National Grid infrastructure.



---

# 1 Introduction

1. This document presents the Applicants' comments on Martin Cotter's Deadline 10 submission (REP10-063).
2. This document is applicable to both the East Anglia TWO and East Anglia ONE North DCO applications, and therefore is endorsed with the yellow and blue icon used to identify materially identical documentation in accordance with the Examining Authority's procedural decisions on document management of 23<sup>rd</sup> December 2019 (PD-004). Whilst this document has been submitted to both Examinations, if it is read for one project submission there is no need to read it for the other project submission.



## 2 Comments on Martin Cotter's Deadline 10 Submission

### 2.1 Applicants' Comments on Martin Cotter's Deadline 10 Submission (REP10-063)

ID	Martin Cotter's Comment	Applicants' Comments
1	<p>I note that on document 2.5 "TEMPORARY STOPPING UP OF PUBLIC RIGHTS OF WAY PLAN" Sheet 8 of 12 footpath ref "Temp 30 E-354/008/0" between points S6 &amp; S7 that you are planning on pushing the footpath on to the field off of the track and to run along the track. Can you please inform me of the reason for this? This track is the entrance to my home and is not an access point so I can't understand the reasoning for this.</p> <p>REP8-003 East Anglia TWO Limited Deadline 8 Submission - 3.1 EA2 Draft Development Consent Order (Clean) - Version 05</p>	<p>The only work that is proposed along this track is planting for landscape purposes.</p> <p>As the planting works move along the Public Right of Way (PRoW), there may be some disruption at the working area. This is to ensure a safe working area and to separate members of the public from where the work is taking place.</p> <p>Therefore, the <b>draft DCO</b> (REP8-003 ) provides the Applicants' with rights to temporarily divert this PRoW and sets out a process by which this will be done. If required – a suitable diversion will always be available. The final details on whether, how and to what extent the PRoW will be interacted with, will be set out in a final <b>Public Right of Way Strategy</b> agreed with Suffolk County Council (SCC).</p> <p>The planting will be undertaken over a short duration and nothing will be undertaken without first explaining the works to the land owner and those with rights over the PRoW.</p> <p>The Applicants' will seek to minimise any inconvenience, and there remains the possibility that once the landscape management plan is finalised and the landscaping contractor is appointed, that the planting can be undertaken with isolated or no temporary closure or diversion to the PRoW.</p>