

3	27/10/2020	AB	Third Issue.		
2	06/12/2019	AB	Second Issue.	Prepared:	AB
1	06/09/2019	AB	First Issue.	Checked:	KC
Rev	Date	By	Comment	Approved:	FM

1:25,000
Scale @ A1

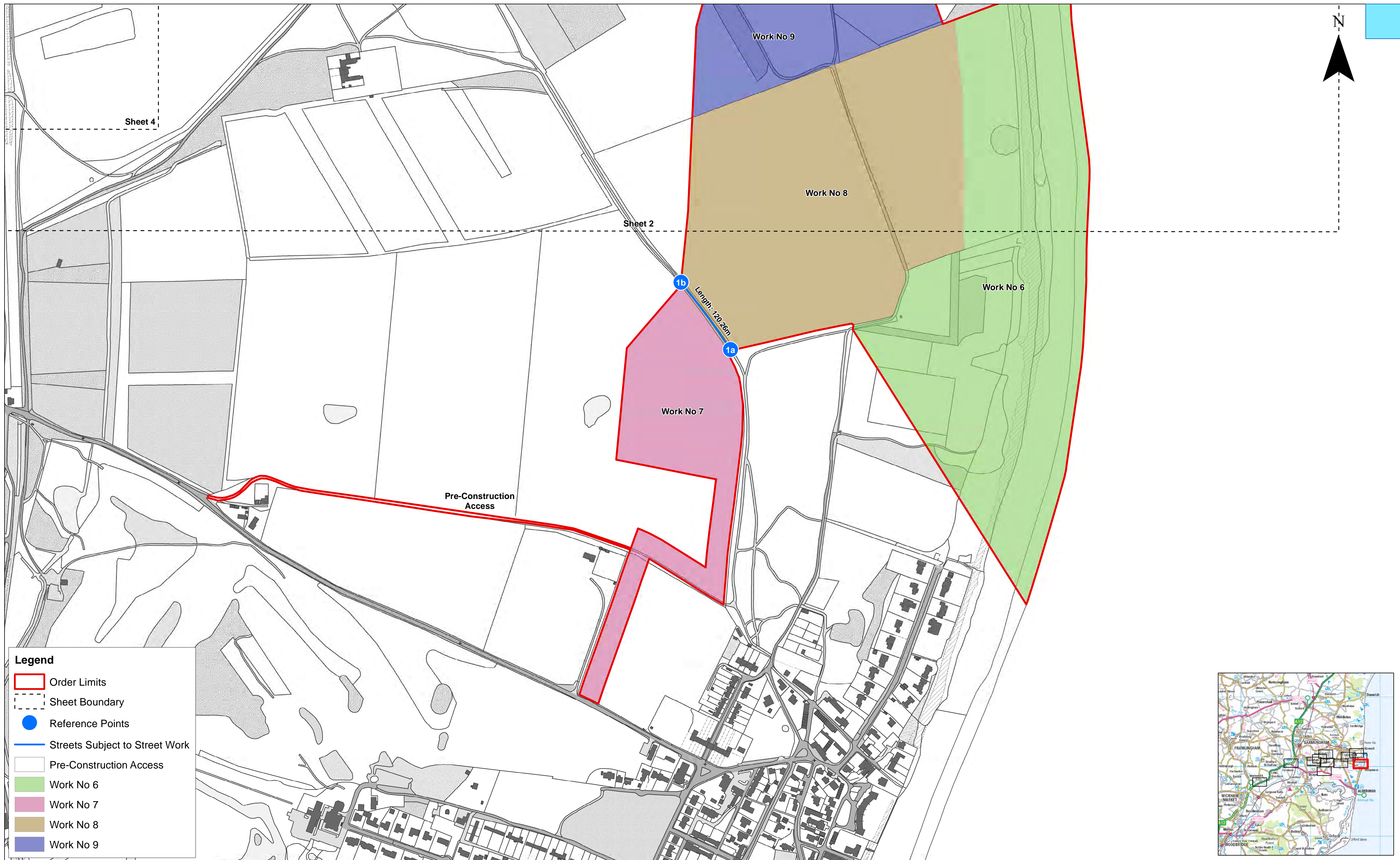
0 500 1,000 2,000 Metres

Source: © Crown copyright and database rights 2020. Ordnance Survey 0100031673.
This map has been produced to the latest known information at the time of issue, and has been produced for your information only. Please consult with the SPR GIS team to ensure the content is still current before using the information contained on this map. To the fullest extent permitted by law, we accept no responsibility or liability (whether in contract, tort (including negligence) or otherwise in respect of any errors or omissions in the information contained in the map and shall not be liable for any loss, damage or expense caused by such errors or omissions.

East Anglia TWO Offshore Wind Farm

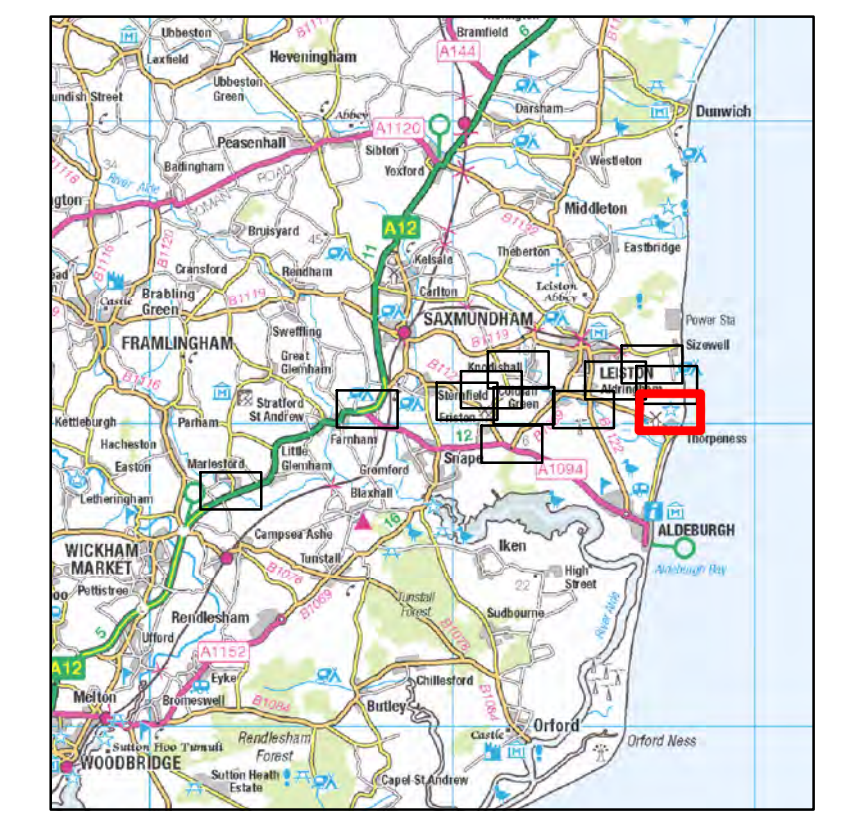
Works Plans (Onshore) Key Plan

Drg No	EA2-GEN-DA-SPR-731	
Rev	3	British National Grid OSGB36
Date	27/10/20	
APFP Ref: 5(2) (J) Doc ref: 2.3.2		



Legend

- Order Limits
- Sheet Boundary
- Reference Points
- Streets Subject to Street Work
- Pre-Construction Access
- Work No 6
- Work No 7
- Work No 8
- Work No 9



Rev	Date	By	Comment	Approved:	Initials
3	27/10/2020	AB	Third Issue.		
2	06/12/2019	AB	Second Issue.	Prepared:	AB
1	06/09/2019	AB	First Issue.	Checked:	KC
				Approved:	FM

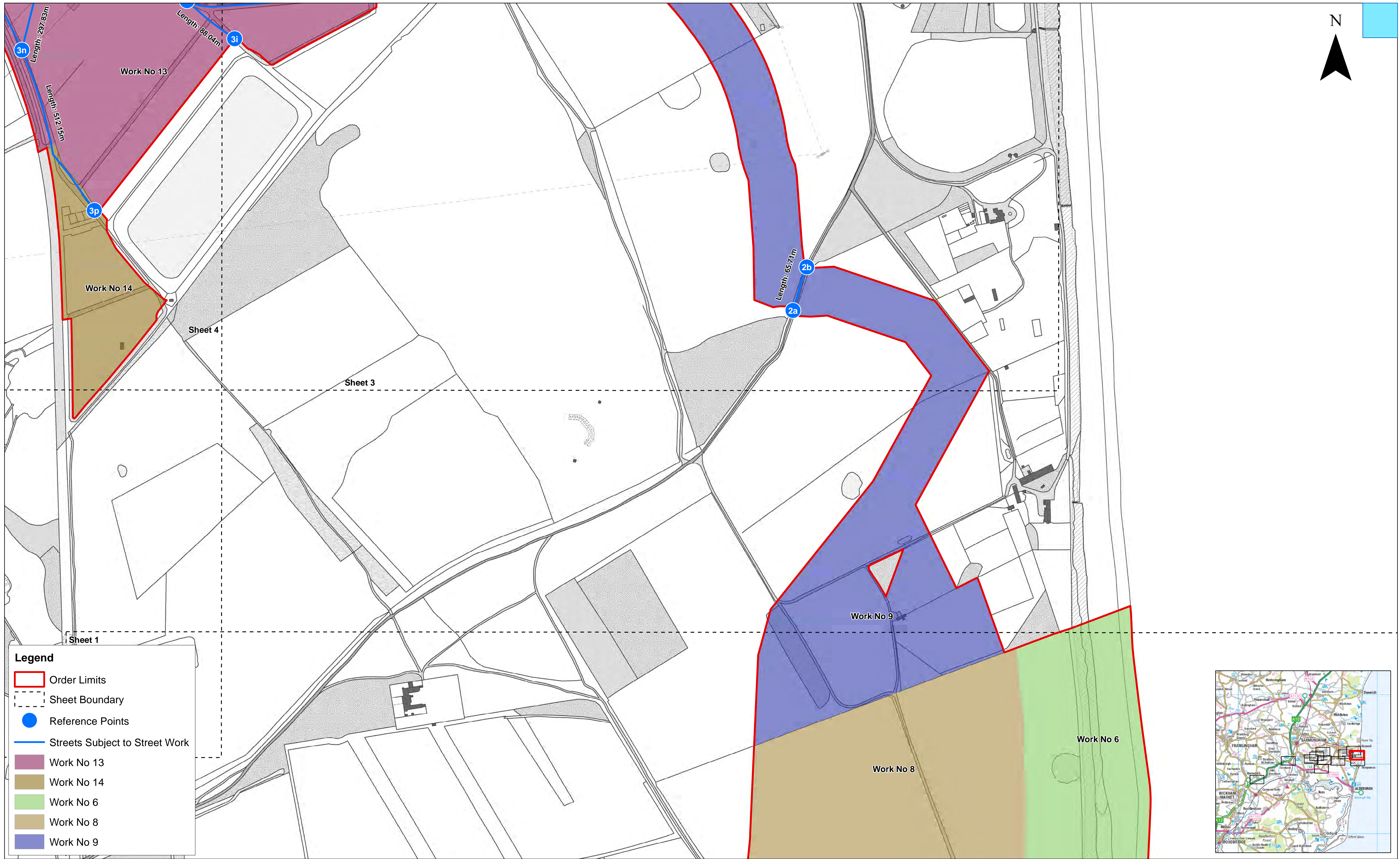
1:2,500
Scale @ A1

0 50 100 200 Metres

Source: © Crown copyright and database rights 2020. Ordnance Survey 0100031673.
This map has been produced to the latest known information at the time of issue, and has been produced for your information only. Please consult with the SPR GIS team to ensure the content is still current before using the information contained on this map. To the fullest extent permitted by law, we accept no responsibility or liability (whether in contract, tort (including negligence) or otherwise) in respect of any errors or omissions in the information contained in the map and shall not be liable for any loss, damage or expense caused by such errors or omissions.

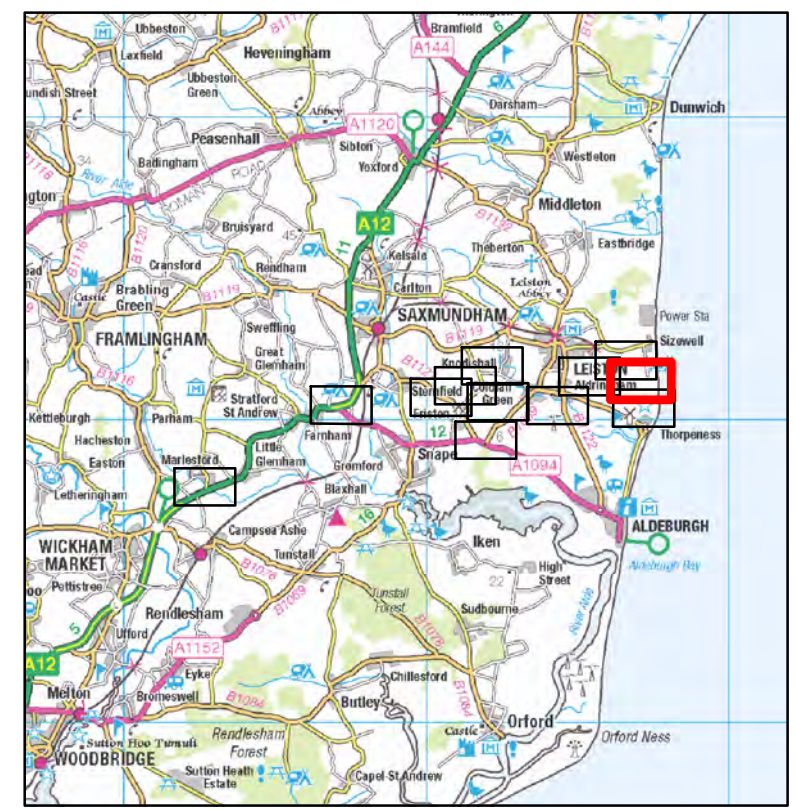
East Anglia TWO Offshore Wind Farm
Works Plans (Onshore)
Sheet Number: Sheet 1 of 12

Drg No	EA2-GEN-DA-SPR-731	
Rev	3	British National Grid OSGB36
Date	27/10/20	
APFP Ref: 5(2) (J)		Doc ref: 2.3.2



Legend

- Order Limits
- Sheet Boundary
- Reference Points
- Streets Subject to Street Work
- Work No 13
- Work No 14
- Work No 6
- Work No 8
- Work No 9



Rev	Date	By	Comment	Approved:
3	27/10/2020	AB	Third Issue.	FM
2	06/12/2019	AB	Second Issue.	AB
1	06/09/2019	AB	First Issue.	KC

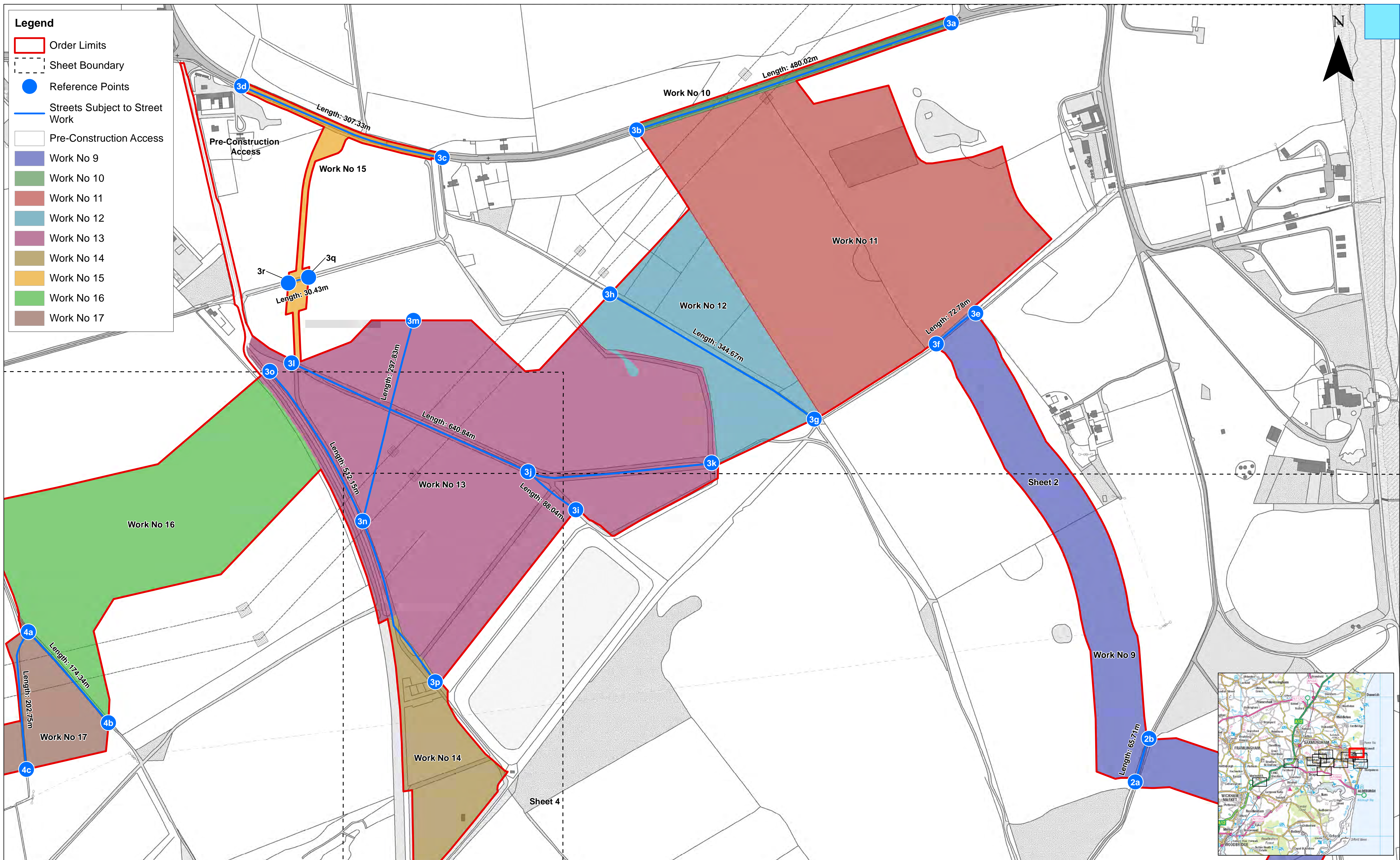
1:2,500
Scale @ A1

0 50 100 200 Metres

Source: © Crown copyright and database rights 2020. Ordnance Survey 0100031673.
This map has been produced to the latest known information at the time of issue, and has been produced for your information only. Please consult with the SPR GIS team to ensure the content is still current before using the information contained on this map. To the fullest extent permitted by law, we accept no responsibility or liability (whether in contract, tort (including negligence) or otherwise) in respect of any errors or omissions in the information contained in the map and shall not be liable for any loss, damage or expense caused by such errors or omissions.

East Anglia TWO Offshore Wind Farm
Works Plans (Onshore)
Sheet Number: Sheet 2 of 12

Drg No	EA2-GEN-DA-SPR-731	
Rev	3	British National Grid OSGB36
Date	27/10/20	
APFP Ref: 5(2) (J)		Doc ref: 2.3.2



3	27/10/2020	AB	Third Issue.		
2	06/12/2019	AB	Second Issue.	Prepared:	AB
1	06/09/2019	AB	First Issue.	Checked:	KC
Rev	Date	By	Comment	Approved:	FM

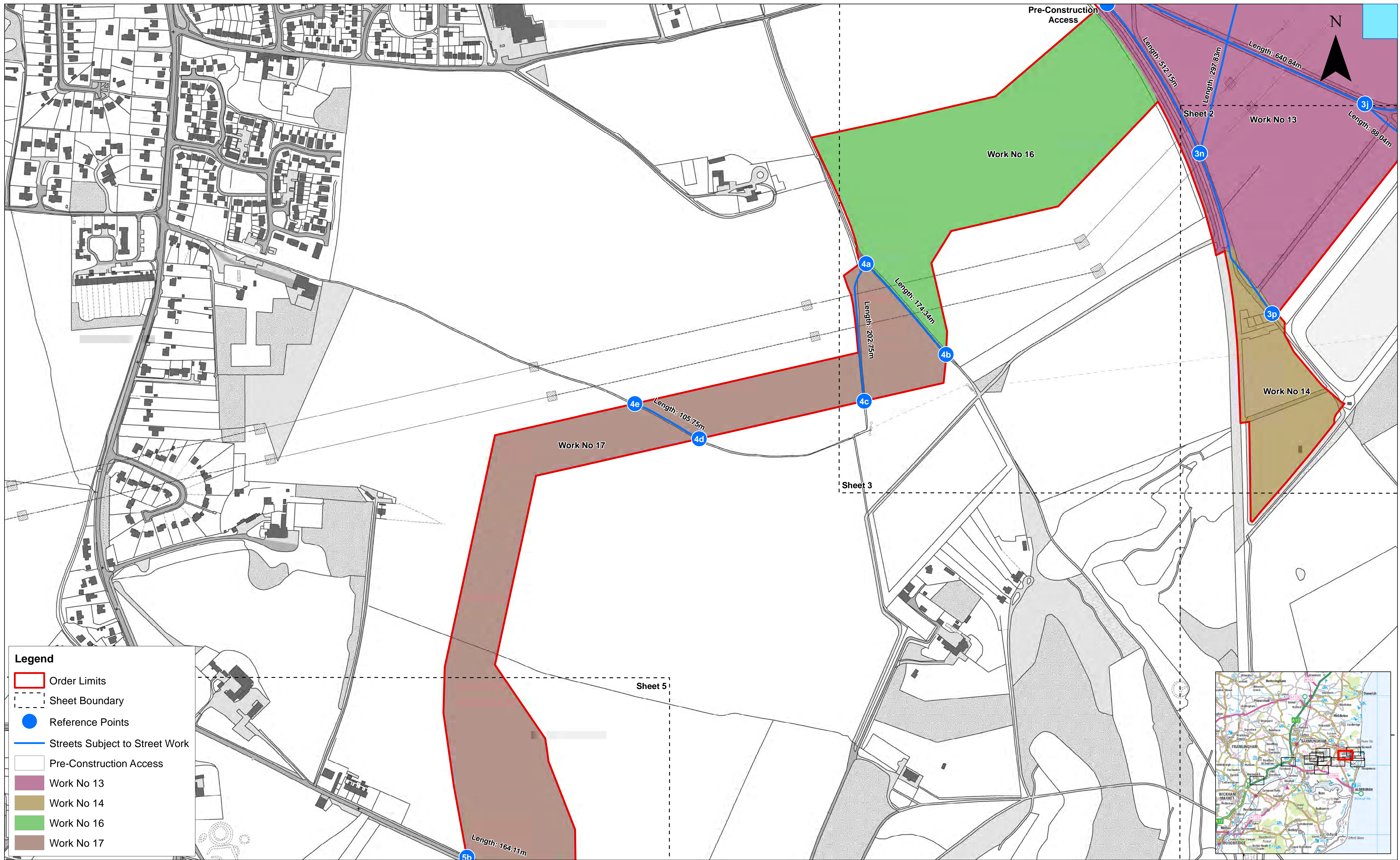
1:2,500
Scale @ A1

0 50 100 200 Metres

Source: © Crown copyright and database rights 2020. Ordnance Survey 0100031673.
This map has been produced to the latest known information at the time of issue, and has been produced for your information only. Please consult with the SPR GIS team to ensure the content is still current before using the information contained on this map. To the fullest extent permitted by law, we accept no responsibility or liability (whether in contract, tort (including negligence) or otherwise in respect of any errors or omissions in the information contained in the map and shall not be liable for any loss, damage or expense caused by such errors or omissions.

East Anglia TWO Offshore Wind Farm
Works Plans (Onshore)
Sheet Number: Sheet 3 of 12

Drg No	EA2-GEN-DA-SPR-731	
Rev	3	British National Grid OSGB36
Date	27/10/20	
APFP Ref: 5(2) (J)		Doc ref: 2.3.2



Legend

- Order Limits
- Sheet Boundary
- Reference Points
- Streets Subject to Street Work
- Pre-Construction Access
- Work No 13
- Work No 14
- Work No 16
- Work No 17



Rev	Date	By	Comment	Approved:
3	27/10/2020	AB	Third Issue.	FM
2	06/12/2019	AB	Second Issue.	AB
1	06/09/2019	AB	First Issue.	KC

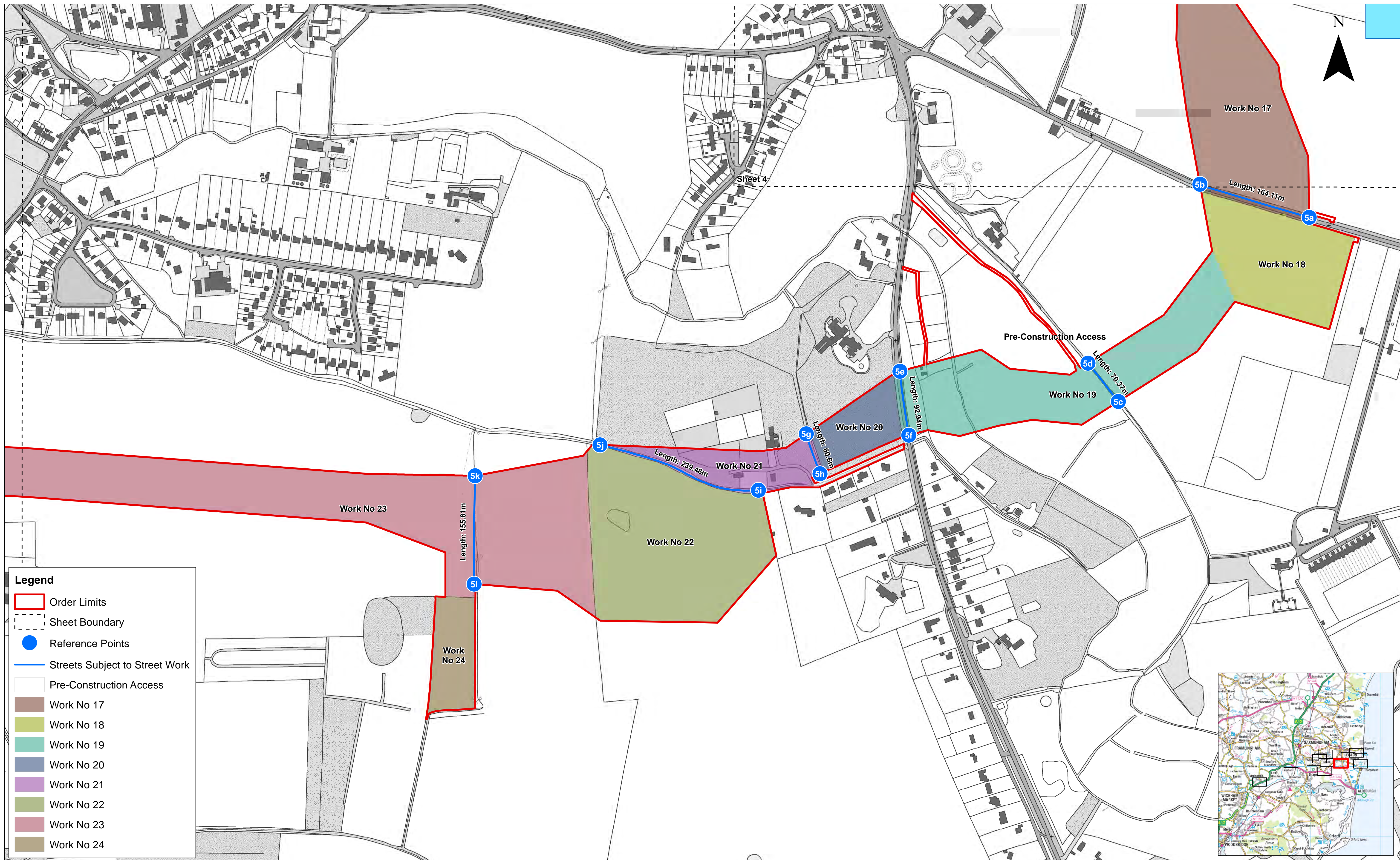
1:2,500
Scale @ A1

0 50 100 200 Metres

Source: © Crown copyright and database rights 2020. Ordnance Survey 0100031673.
This map has been produced to the latest known information at the time of issue, and has been produced for your information only. Please consult with the SPR GIS team to ensure the content is still current before using the information contained on this map. To the fullest extent permitted by law, we accept no responsibility or liability (whether in contract, tort (including negligence) or otherwise) in respect of any errors or omissions in the information contained in the map and shall not be liable for any loss, damage or expense caused by such errors or omissions.

East Anglia TWO Offshore Wind Farm
Works Plans (Onshore)
Sheet Number: Sheet 4 of 12

Drg No	EA2-GEN-DA-SPR-731
Rev	3
Date	27/10/20
APFP Ref: 5(2) (J)	
British National Grid OSGB36	
Doc ref: 2.3.2	



Rev	Date	By	Comment	Approved:	FM
3	27/10/2020	AB	Third Issue.		
2	06/12/2019	AB	Second Issue.	Prepared:	AB
1	06/09/2019	AB	First Issue.	Checked:	KC
				Approved:	FM

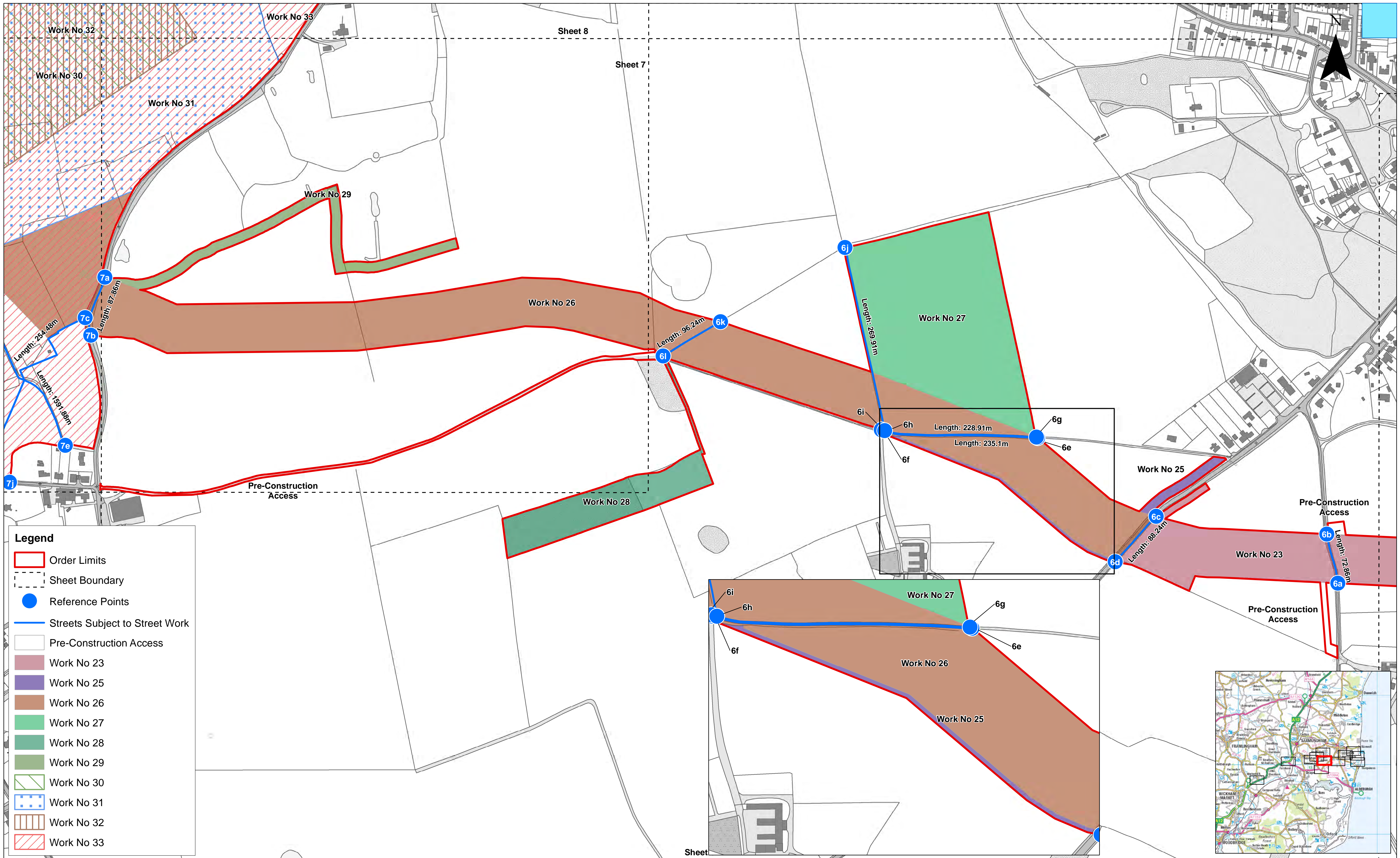
1:2,500
Scale @ A1

0 50 100 200 Metres

Source: © Crown copyright and database rights 2020. Ordnance Survey 0100031673.
This map has been produced to the latest known information at the time of issue, and has been produced for your information only. Please consult with the SPR GIS team to ensure the content is still current before using the information contained on this map. To the fullest extent permitted by law, we accept no responsibility or liability (whether in contract, tort (including negligence) or otherwise in respect of any errors or omissions in the information contained in the map and shall not be liable for any loss, damage or expense caused by such errors or omissions.

East Anglia TWO Offshore Wind Farm
Works Plans (Onshore)
Sheet Number: Sheet 5 of 12

Drg No	EA2-GEN-DA-SPR-731	
Rev	3	British National Grid OSGB36
Date	27/10/20	
APFP Ref: 5(2) (J)		Doc ref: 2.3.2



Rev	Date	By	Comment	Approved:
3	27/10/2020	AB	Third Issue.	
2	06/12/2019	AB	Second Issue.	Prepared: AB
1	06/09/2019	AB	First Issue.	Checked: KC
				Approved: FM

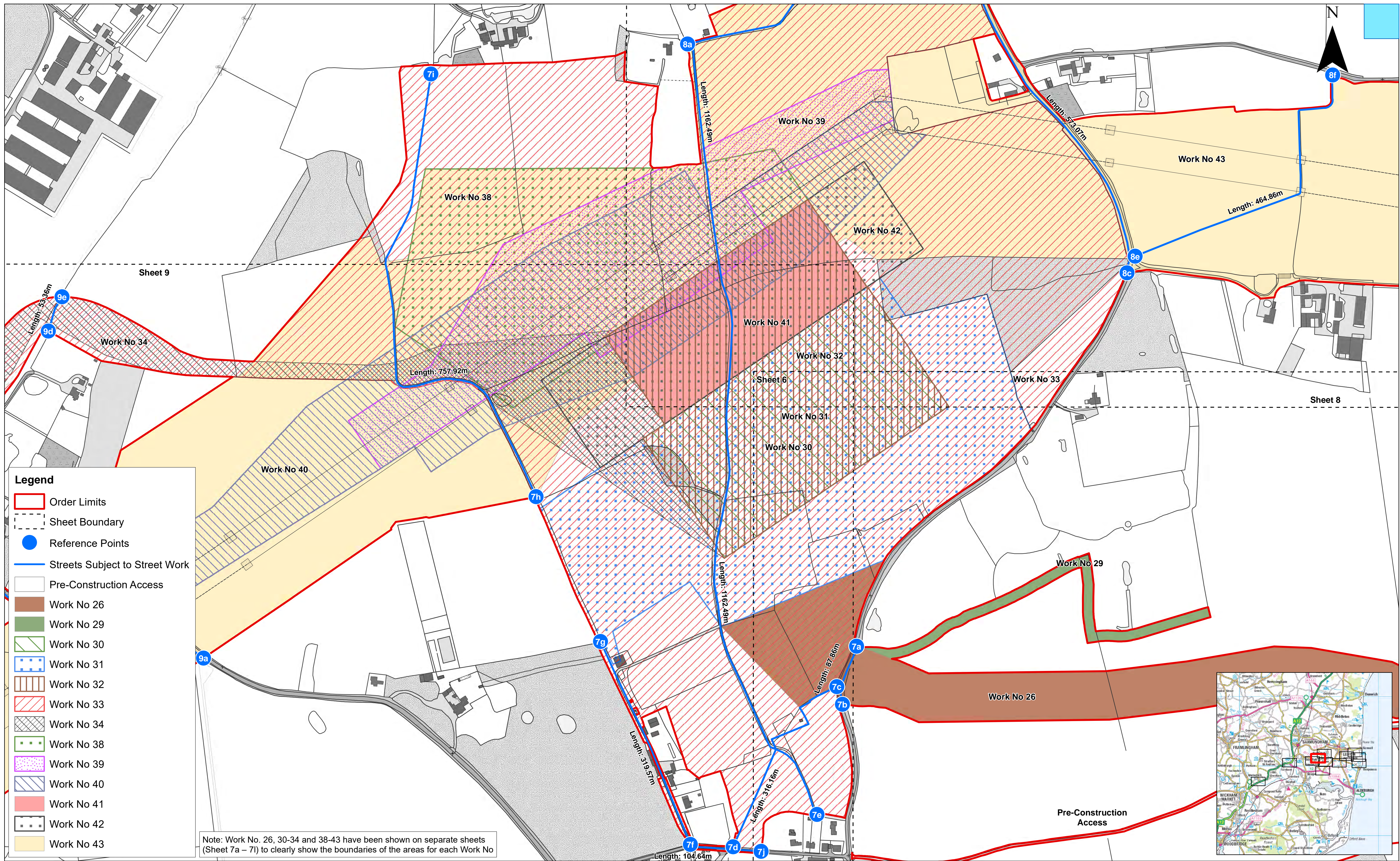
1:2,500
Scale @ A1

0 50 100 200 Metres

Source: © Crown copyright and database rights 2020. Ordnance Survey 0100031673.
This map has been produced to the latest known information at the time of issue, and has been produced for your information only. Please consult with the SPR GIS team to ensure the content is still current before using the information contained on this map. To the fullest extent permitted by law, we accept no responsibility or liability (whether in contract, tort (including negligence) or otherwise in respect of any errors or omissions in the information contained in the map and shall not be liable for any loss, damage or expense caused by such errors or omissions.

East Anglia TWO Offshore Wind Farm
Works Plans (Onshore)
Sheet Number: Sheet 6 of 12

Drg No	EA2-GEN-DA-SPR-731	
Rev	3	British National Grid OSGB36
Date	27/10/20	
APFP Ref: 5(2) (J)		Doc ref: 2.3.2



Note: Work No. 26, 30-34 and 38-43 have been shown on separate sheets (Sheet 7a – 7i) to clearly show the boundaries of the areas for each Work No



3	27/10/2020	AB	Third Issue.
2	06/12/2019	AB	Second Issue.
1	06/09/2019	AB	First Issue.
Rev	Date	By	Comment

Prepared:	AB
Checked:	KC
Approved:	FM

1:2,500
Scale @ A1
0 50 100 200 Metres

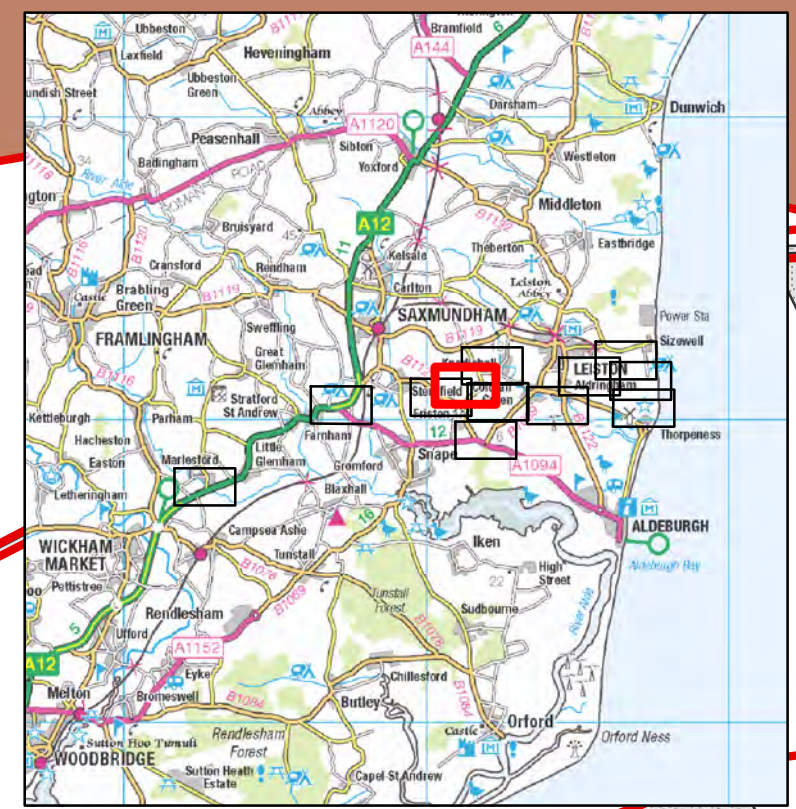
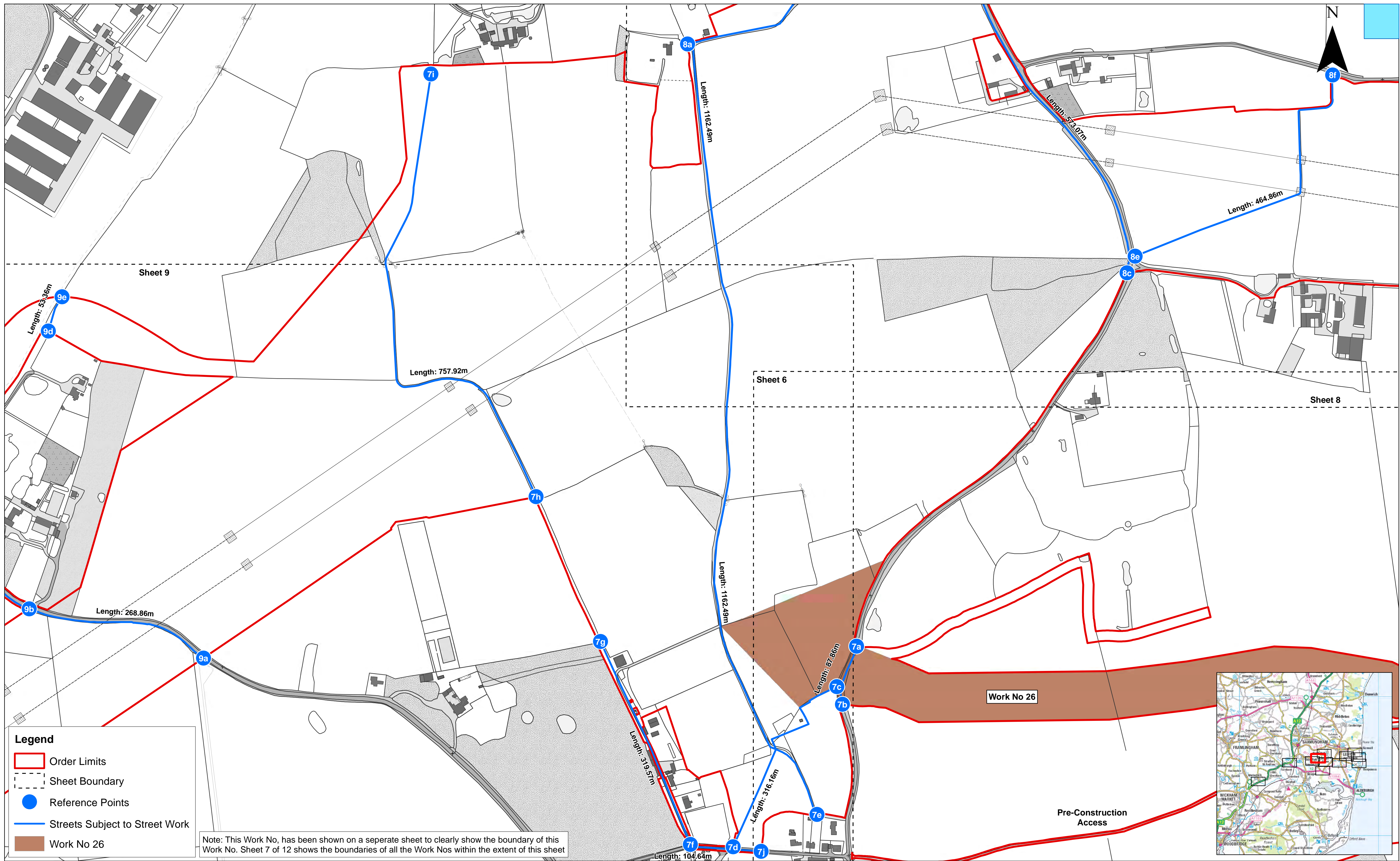
Source: © Crown copyright and database rights 2020. Ordnance Survey 0100031673.
This map has been produced to the latest known information at the time of issue, and has been produced for your information only. Please consult with the SPR GIS team to ensure the content is still current before using the information contained on this map. To the fullest extent permitted by law, we accept no responsibility or liability (whether in contract, tort (including negligence) or otherwise in respect of any errors or omissions in the information contained in the map and shall not be liable for any loss, damage or expense caused by such errors or omissions.

East Anglia TWO Offshore Wind Farm

Works Plans (Onshore)

Sheet Number: Sheet 7 of 12

Drg No	EA2-GEN-DA-SPR-731	
Rev	3	British National Grid OSGB36
Date	27/10/20	
APFP Ref: 5(2) (J)		Doc ref: 2.3.2



Legend

- Order Limits
- Sheet Boundary
- Reference Points
- Streets Subject to Street Work
- Work No 26

Note: This Work No. has been shown on a separate sheet to clearly show the boundary of this Work No. Sheet 7 of 12 shows the boundaries of all the Work Nos within the extent of this sheet



Rev	Date	By	Comment
3	27/10/2020	AB	Third Issue.
2	06/12/2019	AB	Second Issue.
1	06/09/2019	AB	First Issue.

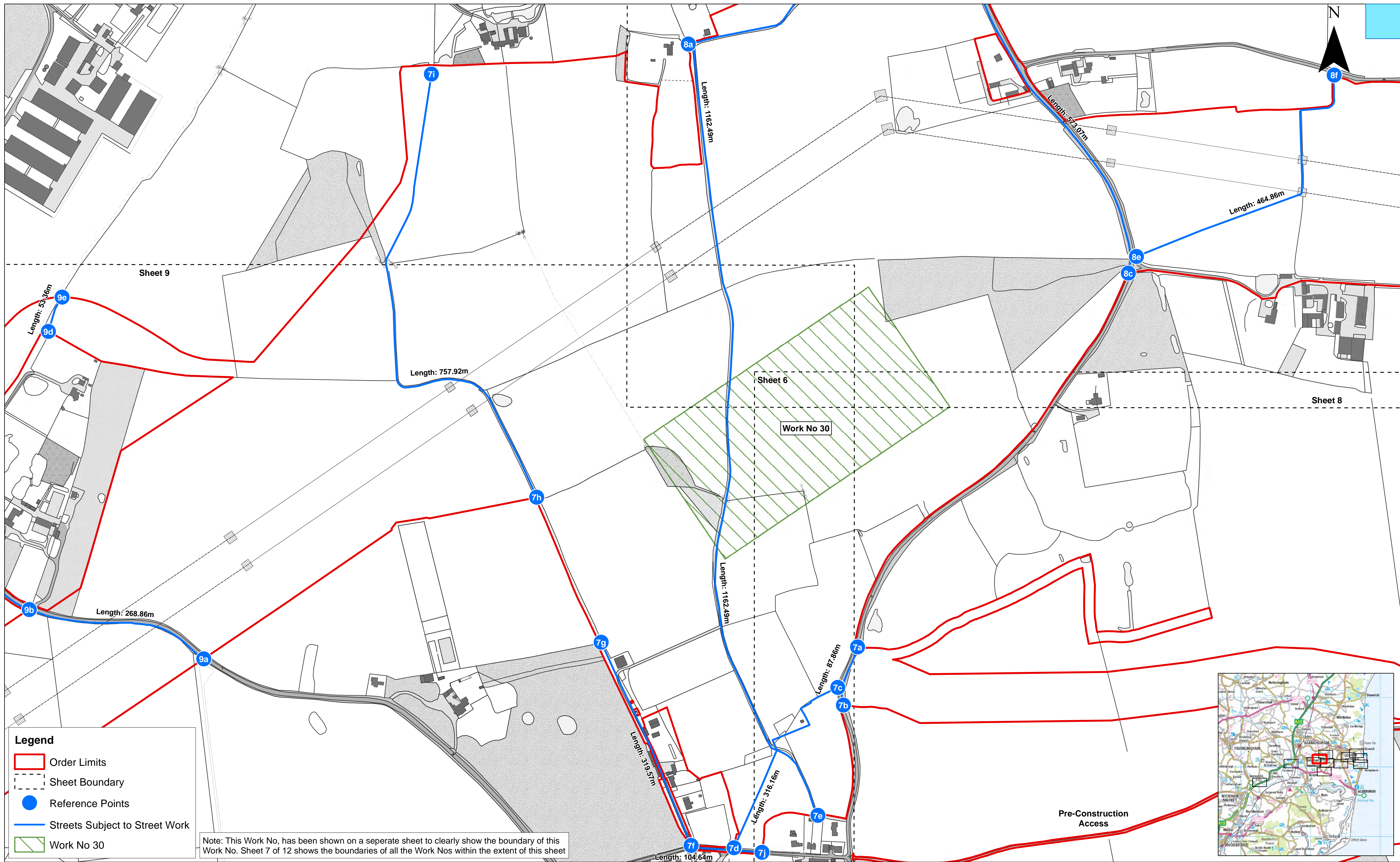
Prepared:	AB
Checked:	KC
Approved:	FM

1:2,500
Scale @ A1

Source: © Crown copyright and database rights 2020. Ordnance Survey 0100031673.
This map has been produced to the latest known information at the time of issue, and has been produced for your information only. Please consult with the SPR GIS team to ensure the content is still current before using the information contained on this map. To the fullest extent permitted by law, we accept no responsibility or liability (whether in contract, tort (including negligence) or otherwise) in respect of any errors or omissions in the information contained in the map and shall not be liable for any loss, damage or expense caused by such errors or omissions.

East Anglia TWO Offshore Wind Farm
Works Plans (Onshore)
Sheet Number: Sheet 7a of 12

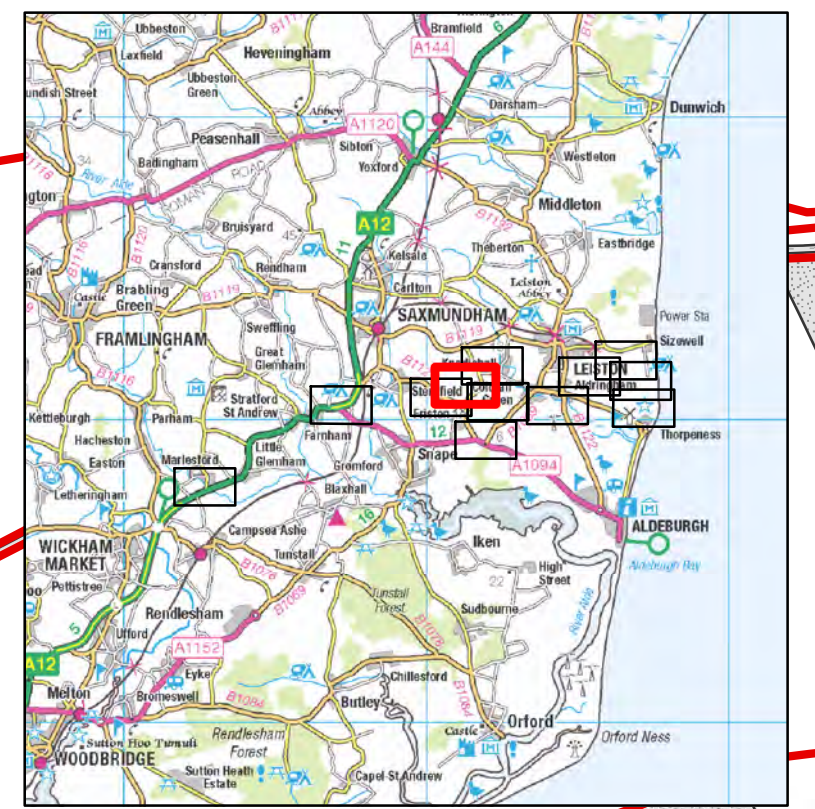
Drg No	EA2-GEN-DA-SPR-731	
Rev	3	British National Grid OSGB36
Date	27/10/20	
APFP Ref: 5(2) (J)		Doc ref: 2.3.2



Legend

- Order Limits
- Sheet Boundary
- Reference Points
- Streets Subject to Street Work
- Work No 30

Note: This Work No. has been shown on a separate sheet to clearly show the boundary of this Work No. Sheet 7 of 12 shows the boundaries of all the Work Nos within the extent of this sheet



Rev	Date	By	Comment	Approved:
3	27/10/2020	AB	Third Issue.	FM
2	06/12/2019	AB	Second Issue.	AB
1	06/09/2019	AB	First Issue.	KC

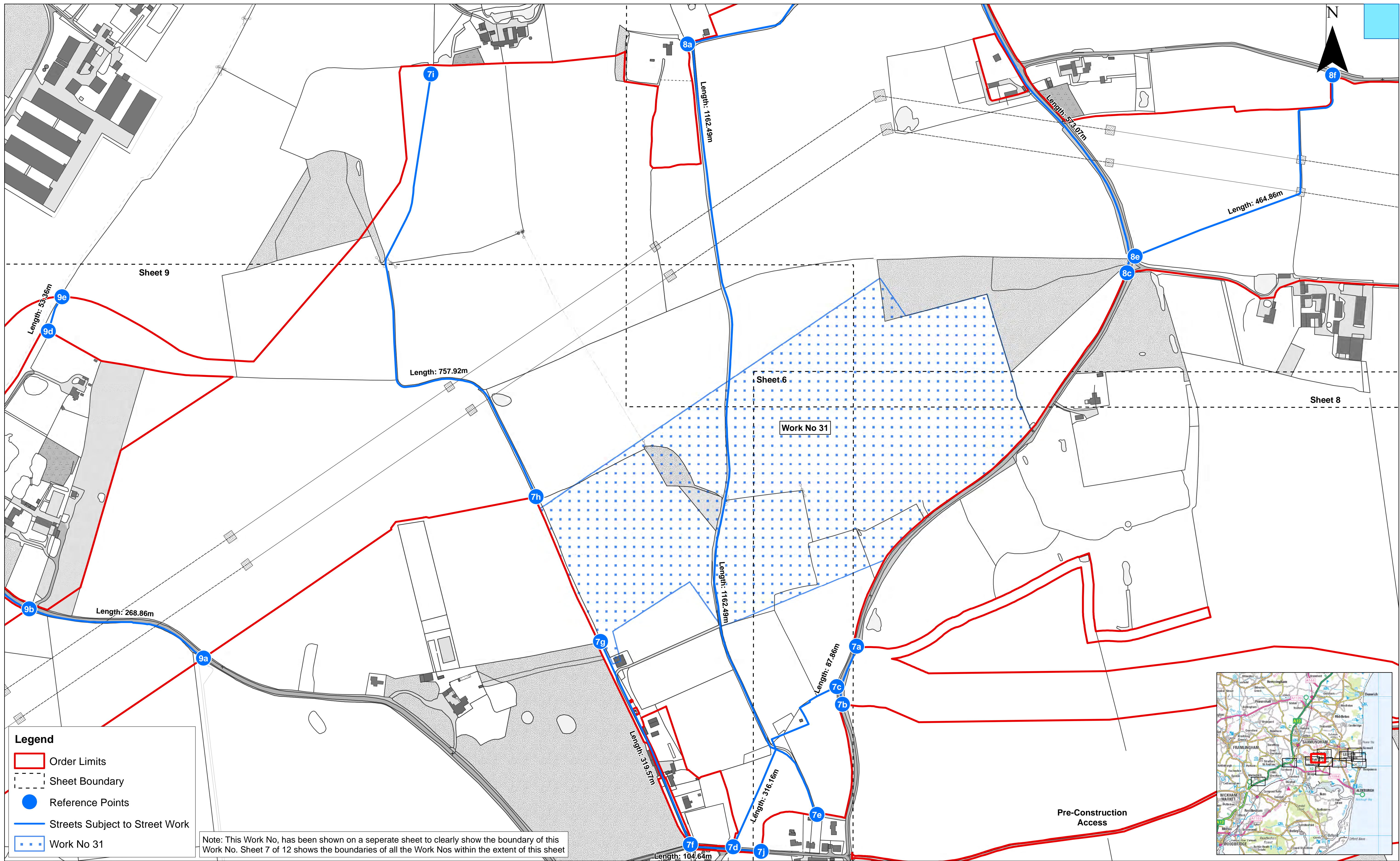
1:2,500
Scale @ A1

0 50 100 200 Metres

Source: © Crown copyright and database rights 2020. Ordnance Survey 0100031673.
This map has been produced to the latest known information at the time of issue, and has been produced for your information only. Please consult with the SPR GIS team to ensure the content is still current before using the information contained on this map. To the fullest extent permitted by law, we accept no responsibility or liability (whether in contract, tort (including negligence) or otherwise in respect of any errors or omissions in the information contained in the map and shall not be liable for any loss, damage or expense caused by such errors or omissions.

East Anglia TWO Offshore Wind Farm
Works Plans (Onshore)
Sheet Number: Sheet 7b of 12

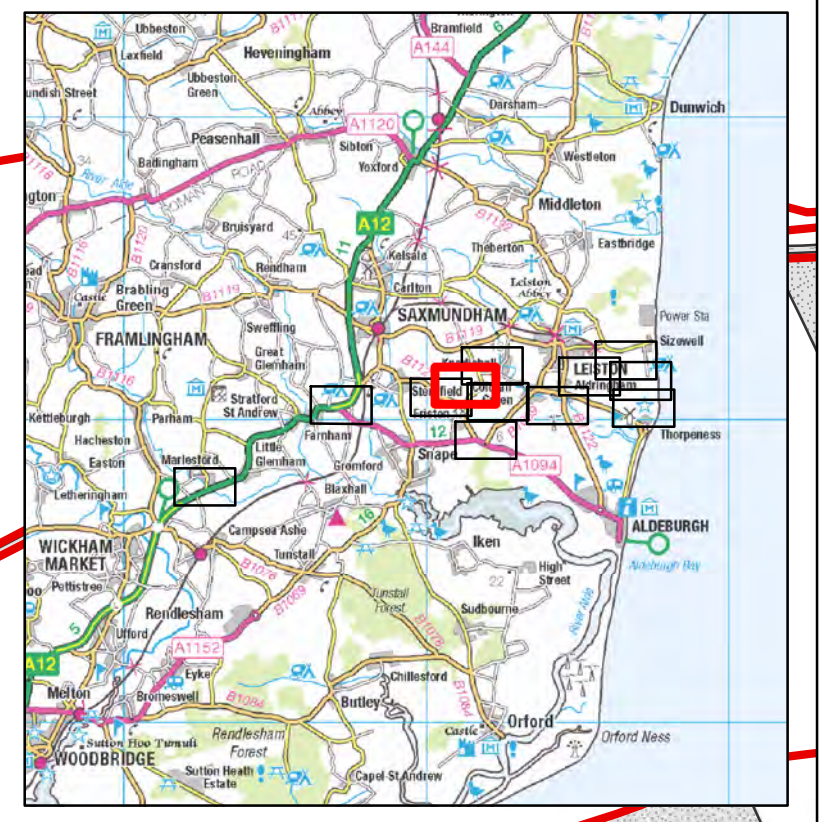
Drg No	EA2-GEN-DA-SPR-731	
Rev	3	British National Grid OSGB36
Date	27/10/20	
APFP Ref: 5(2) (J)		Doc ref: 2.3.2



Legend

- Order Limits
- Sheet Boundary
- Reference Points
- Streets Subject to Street Work
- Work No 31

Note: This Work No. has been shown on a separate sheet to clearly show the boundary of this Work No. Sheet 7 of 12 shows the boundaries of all the Work Nos within the extent of this sheet



Rev	Date	By	Comment	Approved:
3	27/10/2020	AB	Third Issue.	
2	06/12/2019	AB	Second Issue.	Prepared: AB
1	06/09/2019	AB	First Issue.	Checked: KC
				Approved: FM

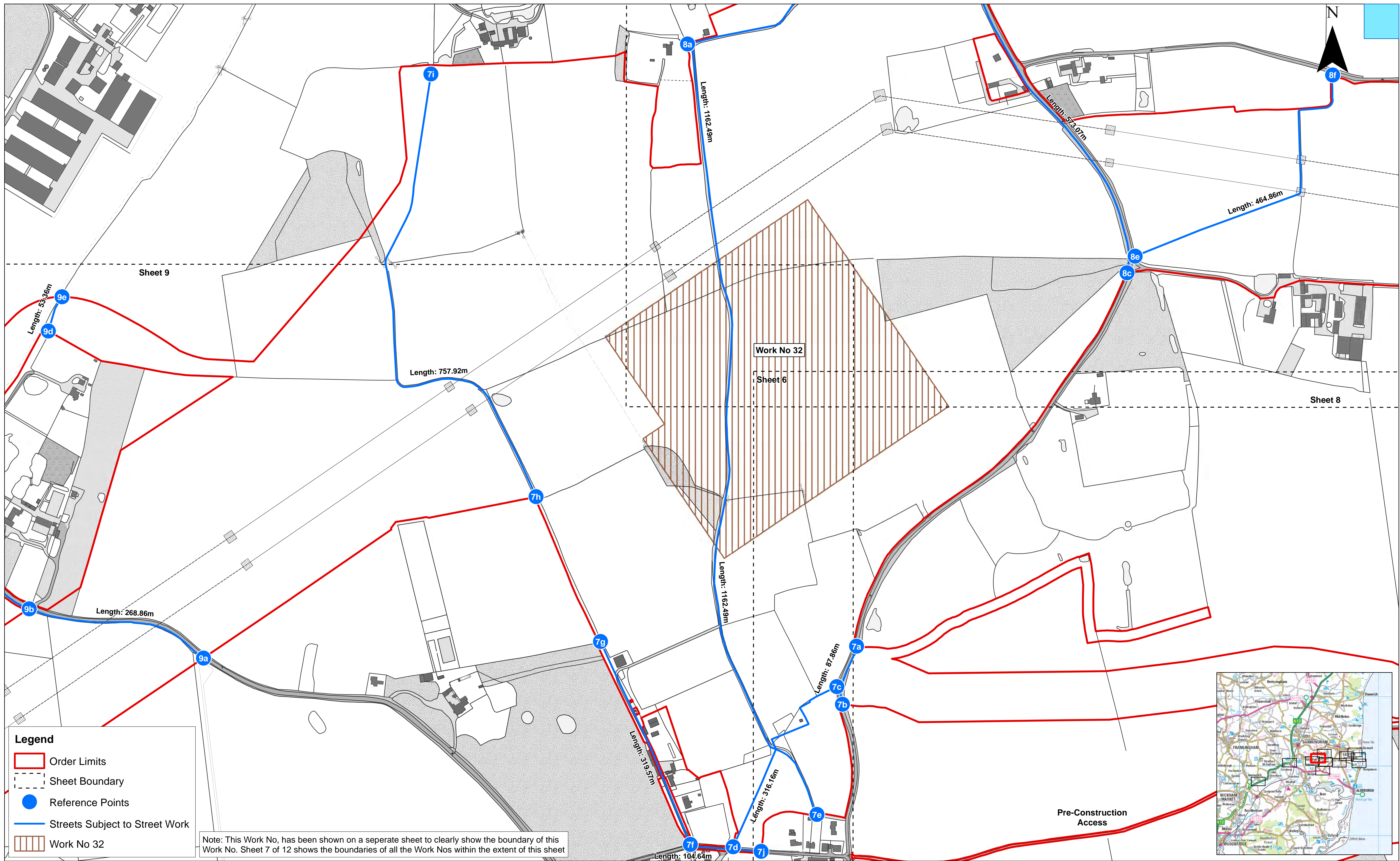
1:2,500
Scale @ A1

0 50 100 200 Metres

Source: © Crown copyright and database rights 2020. Ordnance Survey 0100031673.
This map has been produced to the latest known information at the time of issue, and has been produced for your information only. Please consult with the SPR GIS team to ensure the content is still current before using the information contained on this map. To the fullest extent permitted by law, we accept no responsibility or liability (whether in contract, tort (including negligence) or otherwise) in respect of any errors or omissions in the information contained in the map and shall not be liable for any loss, damage or expense caused by such errors or omissions.

East Anglia TWO Offshore Wind Farm
Works Plans (Onshore)
Sheet Number: Sheet 7c of 12

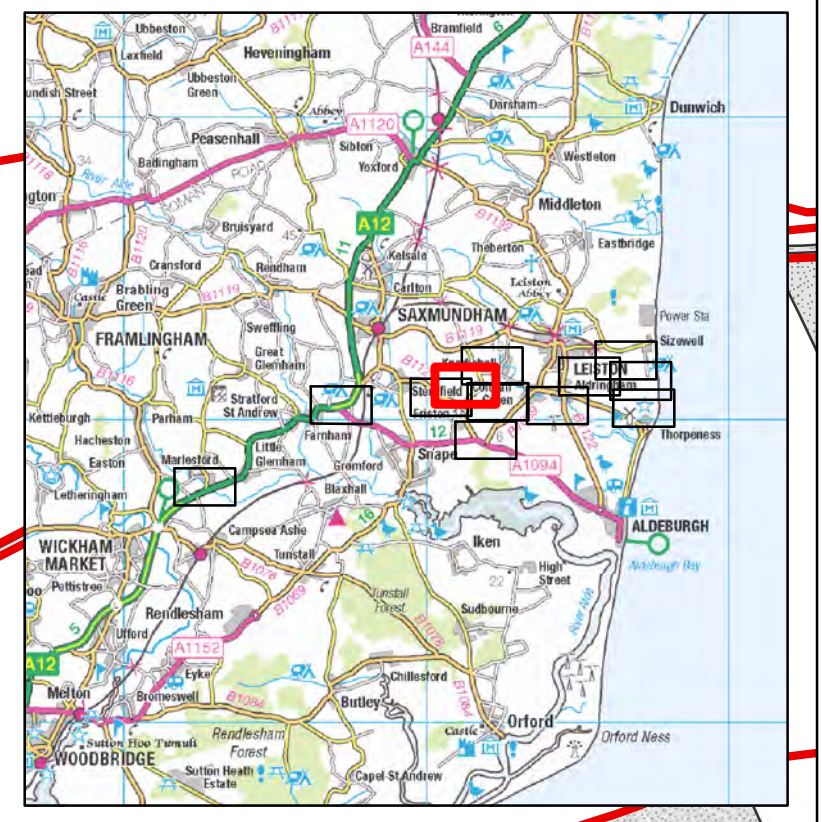
Drg No	EA2-GEN-DA-SPR-731	
Rev	3	British National Grid OSGB36
Date	27/10/20	
APFP Ref: 5(2) (J) Doc ref: 2.3.2		



Legend

- Order Limits
- Sheet Boundary
- Reference Points
- Streets Subject to Street Work
- Work No 32

Note: This Work No. has been shown on a separate sheet to clearly show the boundary of this Work No. Sheet 7 of 12 shows the boundaries of all the Work Nos within the extent of this sheet



Rev	Date	By	Comment	Approved:
3	27/10/2020	AB	Third Issue.	FM
2	06/12/2019	AB	Second Issue.	KC
1	06/09/2019	AB	First Issue.	AB

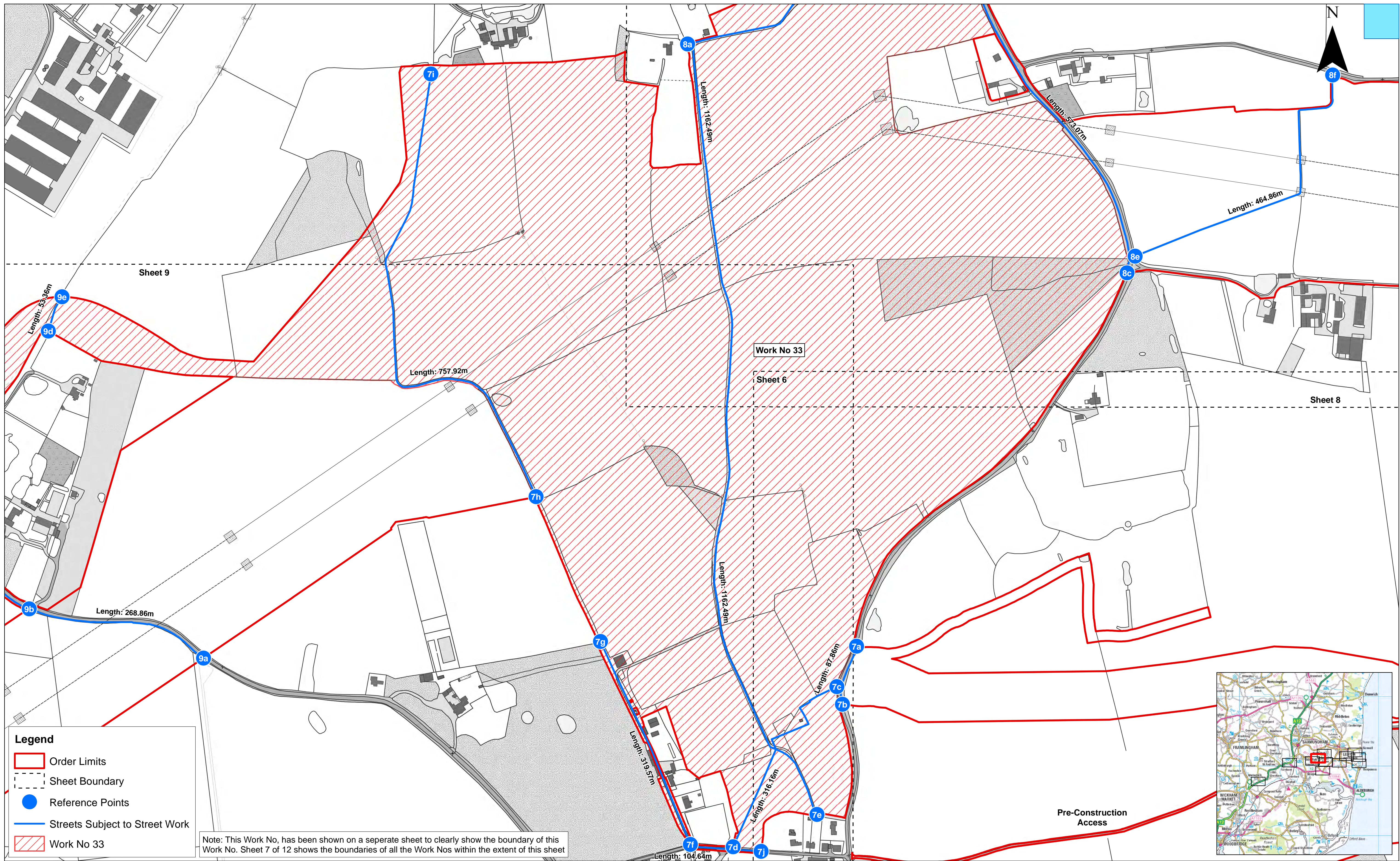
1:2,500
Scale @ A1

0 50 100 200 Metres

Source: © Crown copyright and database rights 2020. Ordnance Survey 0100031673.
This map has been produced to the latest known information at the time of issue, and has been produced for your information only. Please consult with the SPR GIS team to ensure the content is still current before using the information contained on this map. To the fullest extent permitted by law, we accept no responsibility or liability (whether in contract, tort (including negligence) or otherwise) in respect of any errors or omissions in the information contained in the map and shall not be liable for any loss, damage or expense caused by such errors or omissions.

East Anglia TWO Offshore Wind Farm
Works Plans (Onshore)
Sheet Number: Sheet 7d of 12

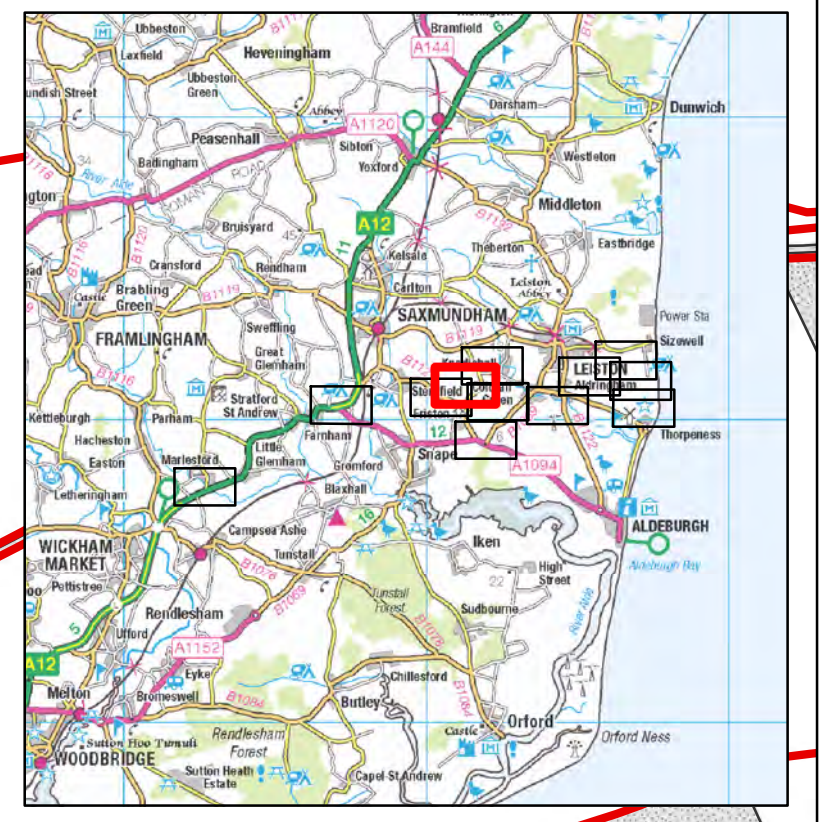
Drg No	EA2-GEN-DA-SPR-731	
Rev	3	British National Grid OSGB36
Date	27/10/20	
APFP Ref: 5(2) (J)		Doc ref: 2.3.2



Legend

- Order Limits
- Sheet Boundary
- Reference Points
- Streets Subject to Street Work
- Work No 33

Note: This Work No. has been shown on a separate sheet to clearly show the boundary of this Work No. Sheet 7 of 12 shows the boundaries of all the Work Nos within the extent of this sheet



Rev	Date	By	Comment	Approved:
3	27/10/2020	AB	Third Issue.	
2	06/12/2019	AB	Second Issue.	Prepared: AB
1	06/09/2019	AB	First Issue.	Checked: KC
				Approved: FM

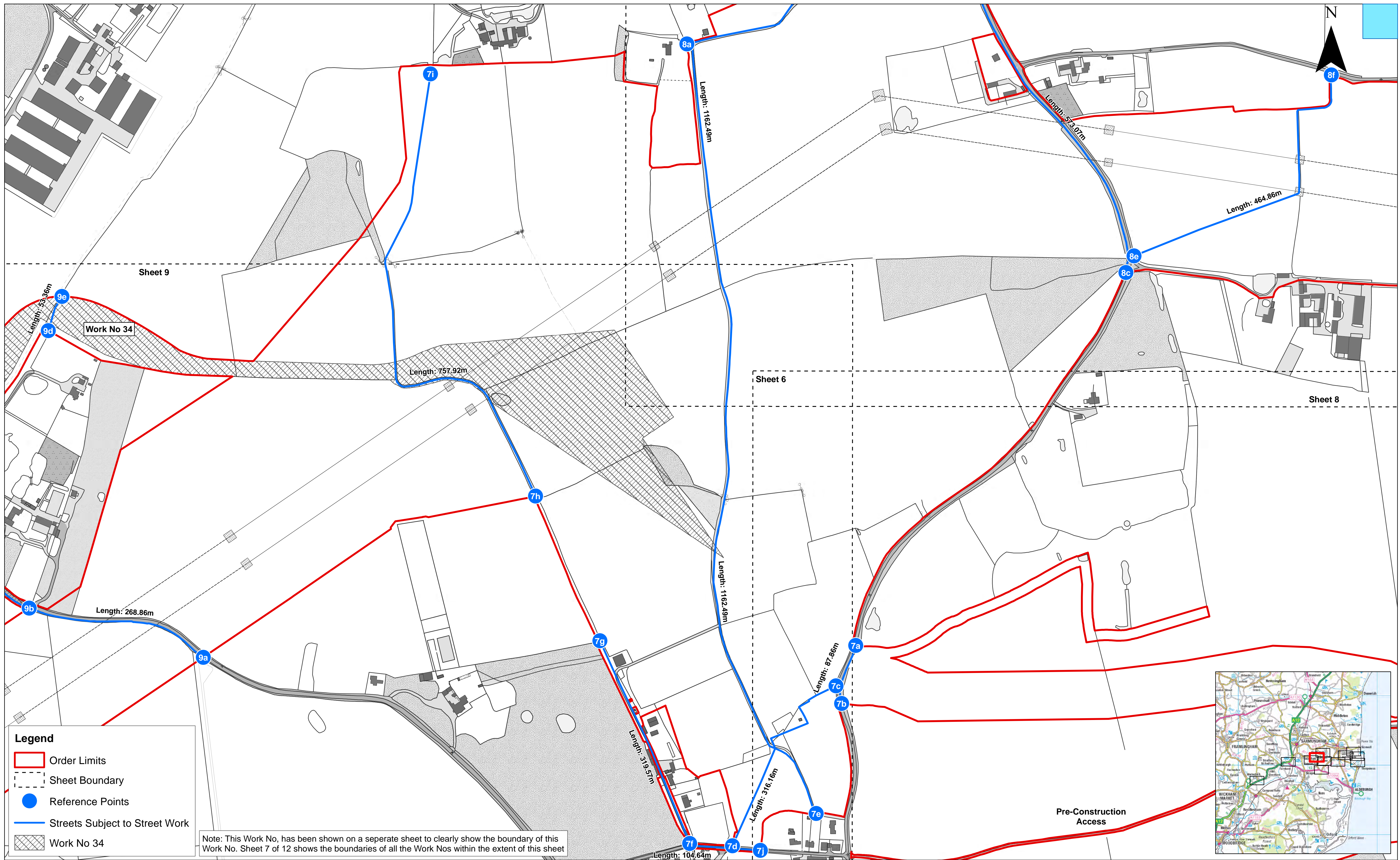
1:2,500
Scale @ A1

0 50 100 200 Metres

Source: © Crown copyright and database rights 2020. Ordnance Survey 0100031673.
This map has been produced to the latest known information at the time of issue, and has been produced for your information only. Please consult with the SPR GIS team to ensure the content is still current before using the information contained on this map. To the fullest extent permitted by law, we accept no responsibility or liability (whether in contract, tort (including negligence) or otherwise) in respect of any errors or omissions in the information contained in the map and shall not be liable for any loss, damage or expense caused by such errors or omissions.

East Anglia TWO Offshore Wind Farm
Works Plans (Onshore)
Sheet Number: Sheet 7e of 12

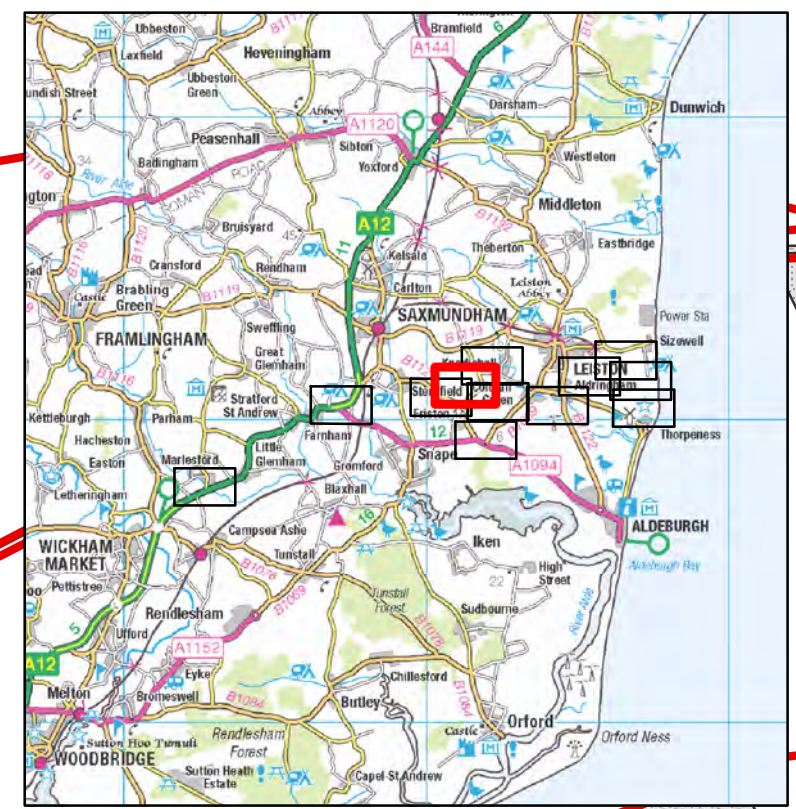
Drg No	EA2-GEN-DA-SPR-731	
Rev	3	British National Grid OSGB36
Date	27/10/20	
APFP Ref: 5(2) (J)		Doc ref: 2.3.2



Legend

- Order Limits
- Sheet Boundary
- Reference Points
- Streets Subject to Street Work
- Work No 34

Note: This Work No. has been shown on a separate sheet to clearly show the boundary of this Work No. Sheet 7 of 12 shows the boundaries of all the Work Nos within the extent of this sheet



Rev	Date	By	Comment	Approved:
3	27/10/2020	AB	Third Issue.	
2	06/12/2019	AB	Second Issue.	Prepared: AB
1	06/09/2019	AB	First Issue.	Checked: KC
				Approved: FM

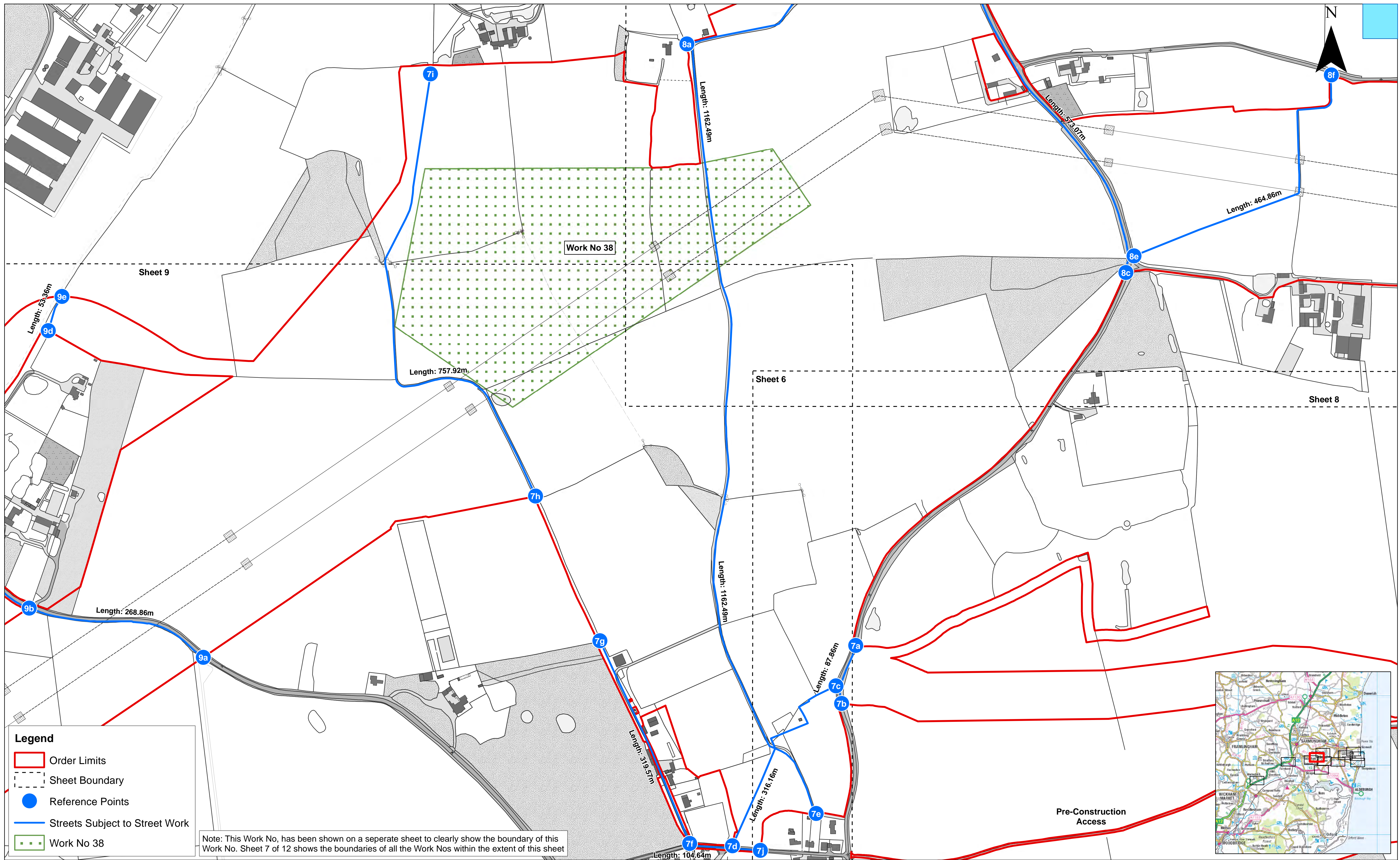
1:2,500
Scale @ A1

0 50 100 200 Metres

Source: © Crown copyright and database rights 2020. Ordnance Survey 0100031673.
This map has been produced to the latest known information at the time of issue, and has been produced for your information only. Please consult with the SPR GIS team to ensure the content is still current before using the information contained on this map. To the fullest extent permitted by law, we accept no responsibility or liability (whether in contract, tort (including negligence) or otherwise) in respect of any errors or omissions in the information contained in the map and shall not be liable for any loss, damage or expense caused by such errors or omissions.

East Anglia TWO Offshore Wind Farm
Works Plans (Onshore)
Sheet Number: Sheet 7f of 12

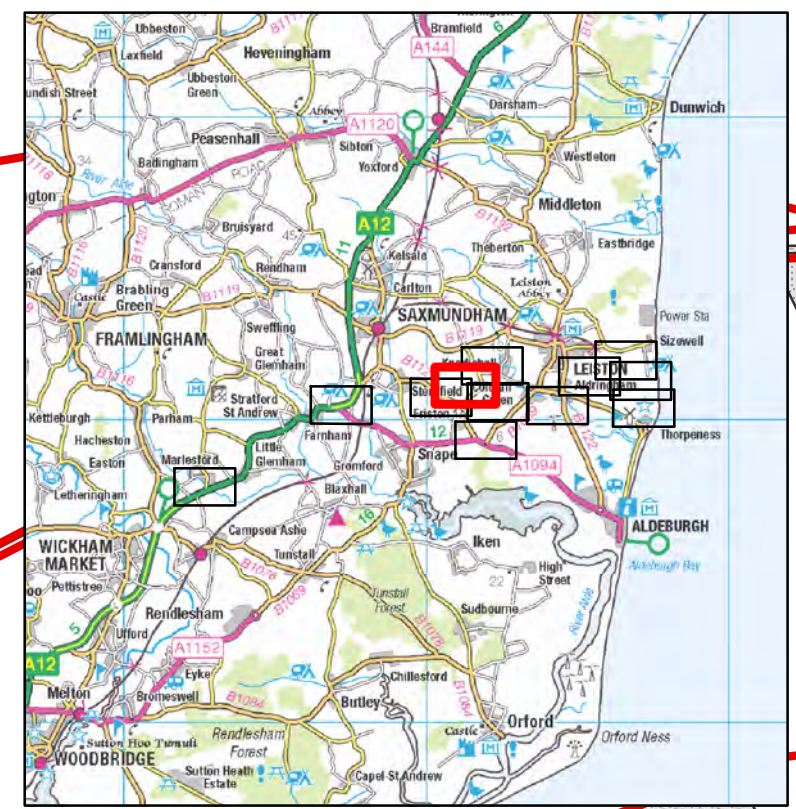
Drg No	EA2-GEN-DA-SPR-731	
Rev	3	British National Grid OSGB36
Date	27/10/20	
APFP Ref: 5(2) (J)		Doc ref: 2.3.2



Legend

- Order Limits
- Sheet Boundary
- Reference Points
- Streets Subject to Street Work
- Work No 38

Note: This Work No. has been shown on a separate sheet to clearly show the boundary of this Work No. Sheet 7 of 12 shows the boundaries of all the Work Nos within the extent of this sheet



Rev	Date	By	Comment	Approved:
3	27/10/2020	AB	Third Issue.	FM
2	06/12/2019	AB	Second Issue.	KC
1	06/09/2019	AB	First Issue.	AB

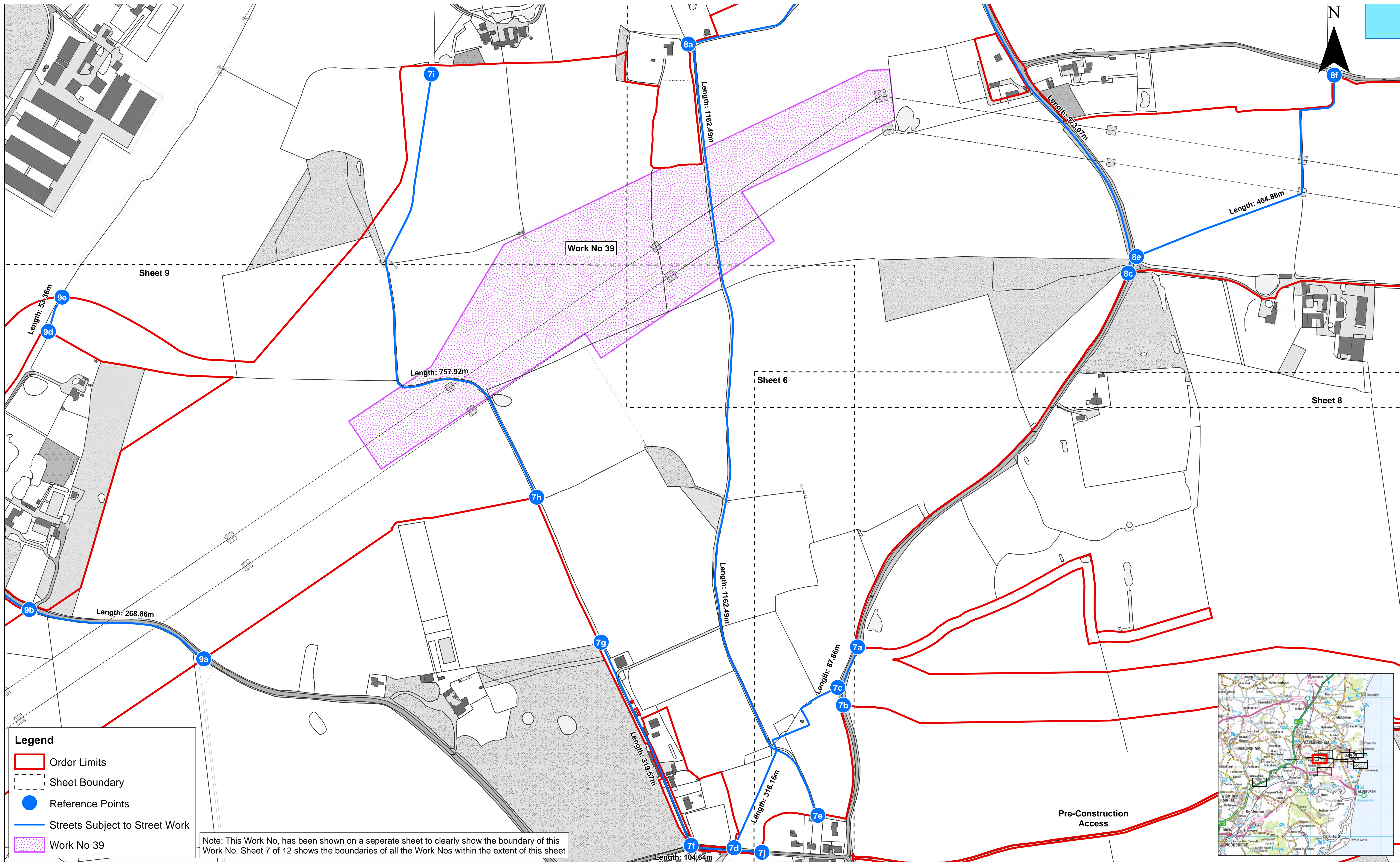
1:2,500
Scale @ A1

0 50 100 200 Metres

Source: © Crown copyright and database rights 2020. Ordnance Survey 0100031673.
This map has been produced to the latest known information at the time of issue, and has been produced for your information only. Please consult with the SPR GIS team to ensure the content is still current before using the information contained on this map. To the fullest extent permitted by law, we accept no responsibility or liability (whether in contract, tort (including negligence) or otherwise) in respect of any errors or omissions in the information contained in the map and shall not be liable for any loss, damage or expense caused by such errors or omissions.

East Anglia TWO Offshore Wind Farm
Works Plans (Onshore)
Sheet Number: Sheet 7g of 12

Drg No	EA2-GEN-DA-SPR-731
Rev	3
Date	27/10/20
APFP Ref: 5(2) (J)	
Doc ref: 2.3.2	



Legend

- Order Limits
- Sheet Boundary
- Reference Points
- Streets Subject to Street Work
- Work No 39

Note: This Work No. has been shown on a separate sheet to clearly show the boundary of this Work No. Sheet 7 of 12 shows the boundaries of all the Work Nos within the extent of this sheet



Rev	Date	By	Comment	Approved:
3	27/10/2020	AB	Third Issue.	FM
2	06/12/2019	AB	Second Issue.	KC
1	06/09/2019	AB	First Issue.	AB

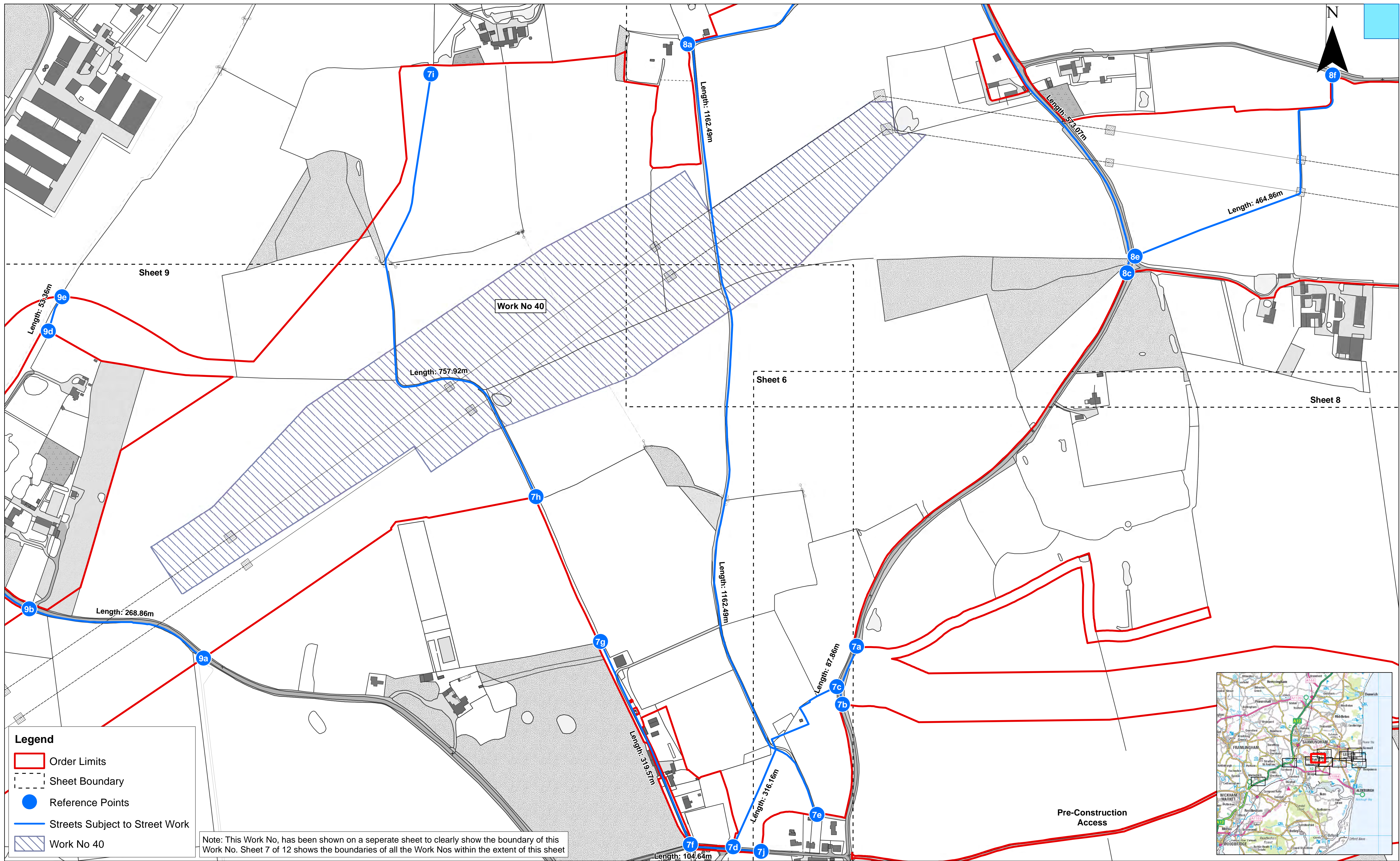
1:2,500
Scale @ A1

0 50 100 200 Metres

Source: © Crown copyright and database rights 2020. Ordnance Survey 0100031673.
This map has been produced to the latest known information at the time of issue, and has been produced for your information only. To the fullest extent permitted by law, we accept no responsibility or liability (whether in contract, tort (including negligence) or otherwise) in respect of any errors or omissions in the information contained in the map and shall not be liable for any loss, damage or expense caused by such errors or omissions.

East Anglia TWO Offshore Wind Farm
Works Plans (Onshore)
Sheet Number: Sheet 7h of 12

Drg No	EA2-GEN-DA-SPR-731	
Rev	3	British National Grid OSGB36
Date	27/10/20	
APFP Ref: 5(2) (J)		Doc ref: 2.3.2



Note: This Work No. has been shown on a separate sheet to clearly show the boundary of this Work No. Sheet 7 of 12 shows the boundaries of all the Work Nos within the extent of this sheet

Legend

- Order Limits
- Sheet Boundary
- Reference Points
- Streets Subject to Street Work
- Work No 40



3	27/10/2020	AB	Third Issue.
2	06/12/2019	AB	Second Issue.
1	06/09/2019	AB	First Issue.
Rev	Date	By	Comment

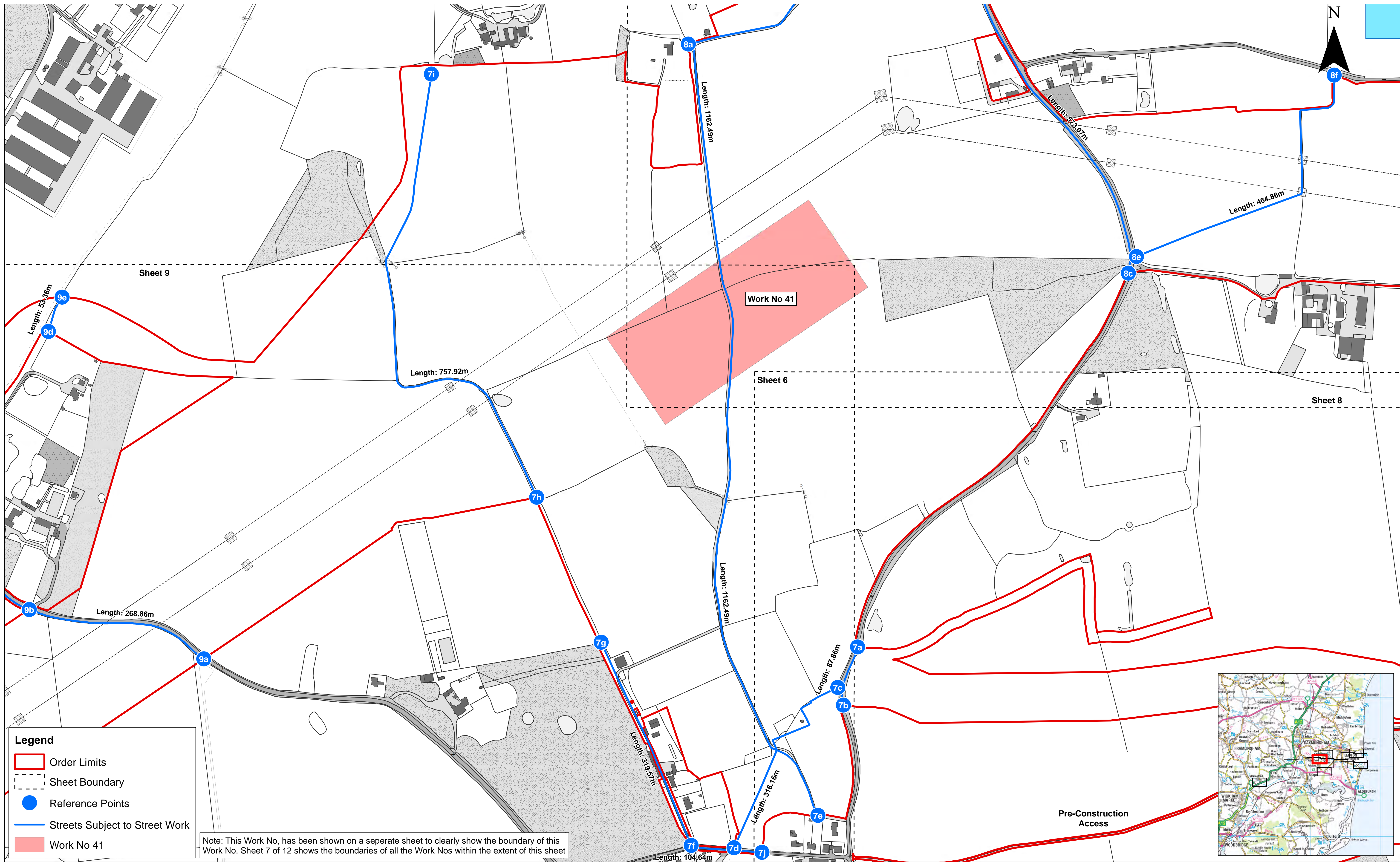
Prepared:	AB
Checked:	KC
Approved:	FM

1:2,500
Scale @ A1

Source: © Crown copyright and database rights 2020. Ordnance Survey 0100031673.
This map has been produced to the latest known information at the time of issue, and has been produced for your information only. Please consult with the SPR GIS team to ensure the content is still current before using the information contained on this map. To the fullest extent permitted by law, we accept no responsibility or liability (whether in contract, tort (including negligence) or otherwise) in respect of any errors or omissions in the information contained in the map and shall not be liable for any loss, damage or expense caused by such errors or omissions.

East Anglia TWO Offshore Wind Farm
Works Plans (Onshore)
Sheet Number: Sheet 7i of 12

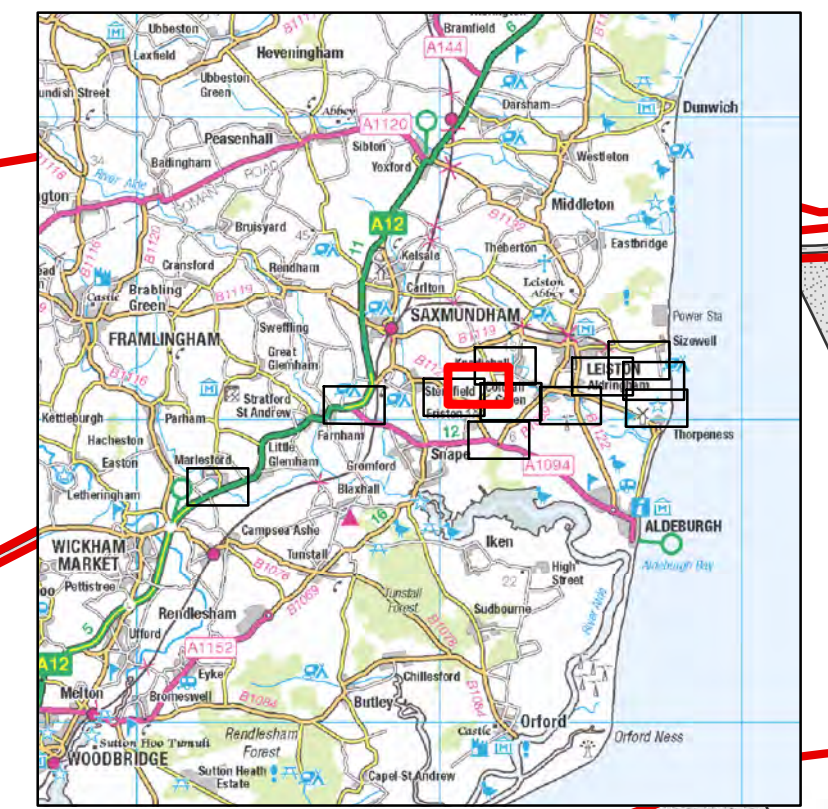
Drg No	EA2-GEN-DA-SPR-731	
Rev	3	British National Grid OSGB36
Date	27/10/20	
APFP Ref: 5(2) (J)		Doc ref: 2.3.2



Legend

- Order Limits
- Sheet Boundary
- Reference Points
- Streets Subject to Street Work
- Work No 41

Note: This Work No. has been shown on a separate sheet to clearly show the boundary of this Work No. Sheet 7 of 12 shows the boundaries of all the Work Nos within the extent of this sheet



Rev	Date	By	Comment	Approved:
3	27/10/2020	AB	Third Issue.	
2	06/12/2019	AB	Second Issue.	Prepared: AB
1	06/09/2019	AB	First Issue.	Checked: KC
				Approved: FM

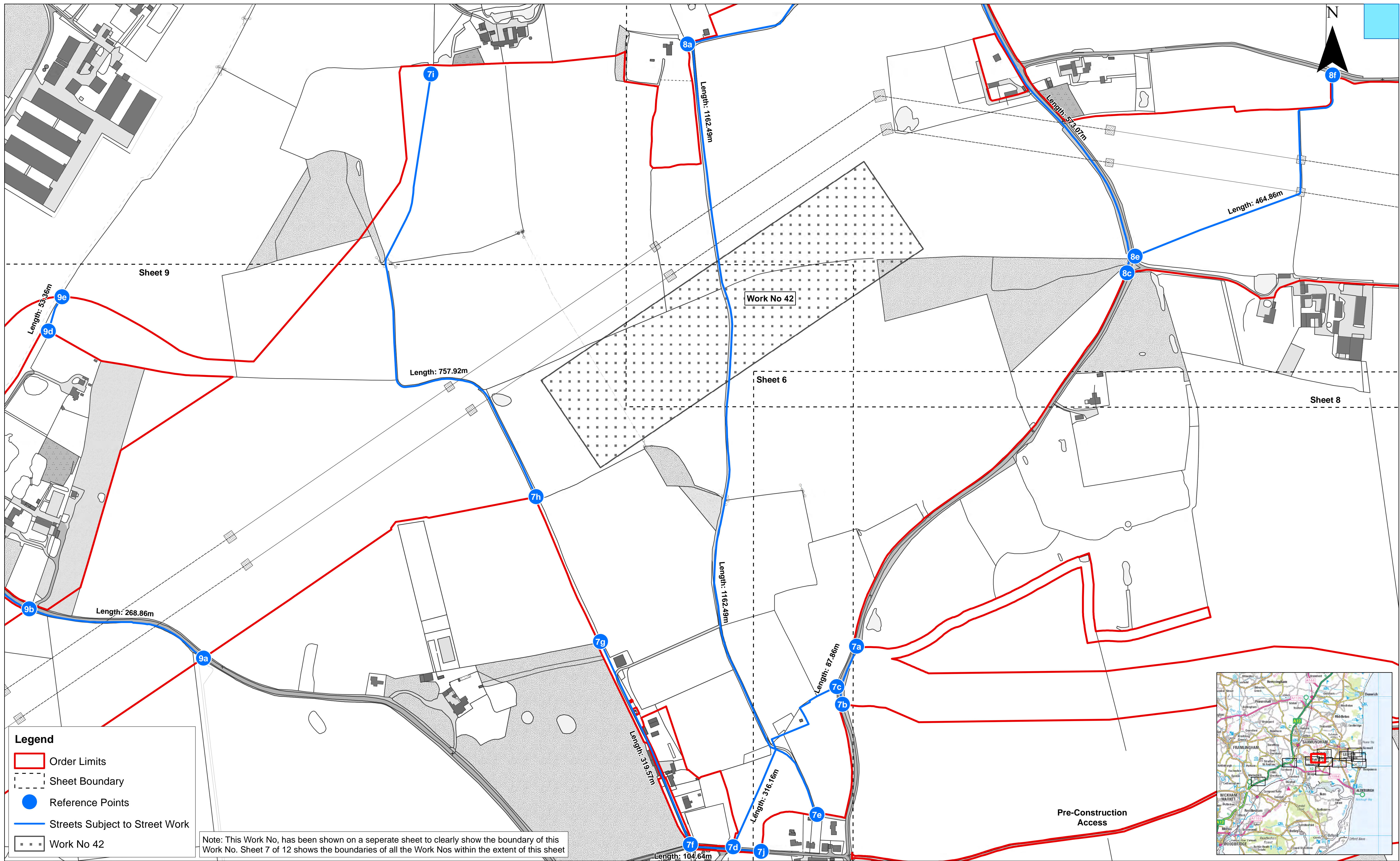
1:2,500
Scale @ A1

0 50 100 200 Metres

Source: © Crown copyright and database rights 2020. Ordnance Survey 0100031673.
This map has been produced to the latest known information at the time of issue, and has been produced for your information only. Please consult with the SPR GIS team to ensure the content is still current before using the information contained on this map. To the fullest extent permitted by law, we accept no responsibility or liability (whether in contract, tort (including negligence) or otherwise) in respect of any errors or omissions in the information contained in the map and shall not be liable for any loss, damage or expense caused by such errors or omissions.

East Anglia TWO Offshore Wind Farm
Works Plans (Onshore)
Sheet Number: Sheet 7j of 12

Drg No	EA2-GEN-DA-SPR-731	
Rev	3	British National Grid OSGB36
Date	27/10/20	
APFP Ref: 5(2) (J)		Doc ref: 2.3.2



Note: This Work No. has been shown on a separate sheet to clearly show the boundary of this Work No. Sheet 7 of 12 shows the boundaries of all the Work Nos within the extent of this sheet

Legend

- Order Limits
- Sheet Boundary
- Reference Points
- Streets Subject to Street Work
- Work No 42



3	27/10/2020	AB	Third Issue.
2	06/12/2019	AB	Second Issue.
1	06/09/2019	AB	First Issue.
Rev	Date	By	Comment

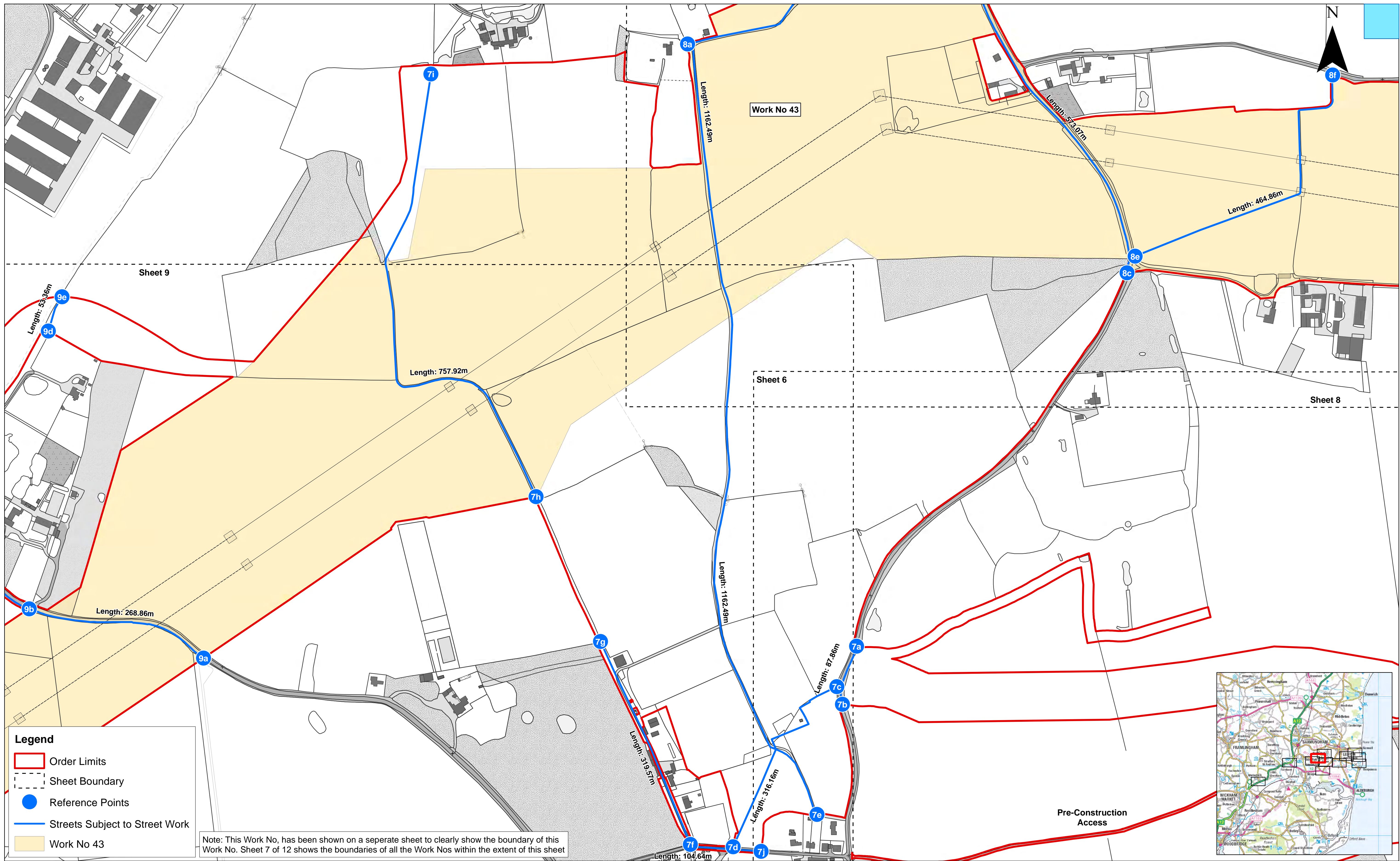
Prepared:	AB
Checked:	KC
Approved:	FM

1:2,500
Scale @ A1

Source: © Crown copyright and database rights 2020. Ordnance Survey 0100031673.
This map has been produced to the latest known information at the time of issue, and has been produced for your information only. Please consult with the SPR GIS team to ensure the content is still current before using the information contained on this map. To the fullest extent permitted by law, we accept no responsibility or liability (whether in contract, tort (including negligence) or otherwise) in respect of any errors or omissions in the information contained in the map and shall not be liable for any loss, damage or expense caused by such errors or omissions.

East Anglia TWO Offshore Wind Farm
Works Plans (Onshore)
Sheet Number: Sheet 7k of 12

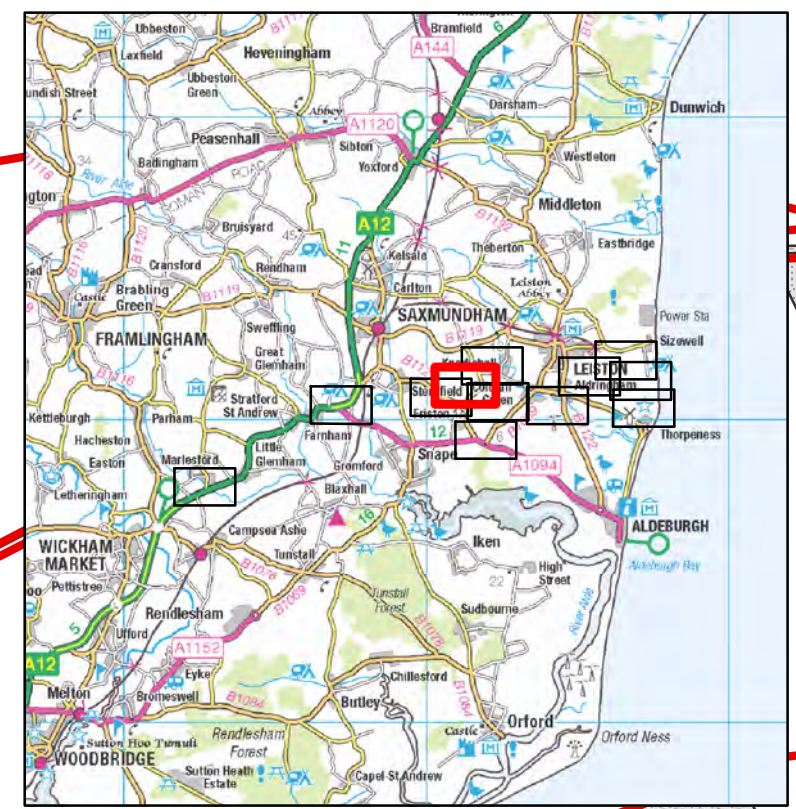
Drg No	EA2-GEN-DA-SPR-731	
Rev	3	British National Grid OSGB36
Date	27/10/20	
APFP Ref: 5(2) (J)		Doc ref: 2.3.2



Legend

- Order Limits
- Sheet Boundary
- Reference Points
- Streets Subject to Street Work
- Work No 43

Note: This Work No. has been shown on a separate sheet to clearly show the boundary of this Work No. Sheet 7 of 12 shows the boundaries of all the Work Nos within the extent of this sheet



Rev	Date	By	Comment	Approved:
3	27/10/2020	AB	Third Issue.	
2	06/12/2019	AB	Second Issue.	Prepared: AB
1	06/09/2019	AB	First Issue.	Checked: KC
				Approved: FM

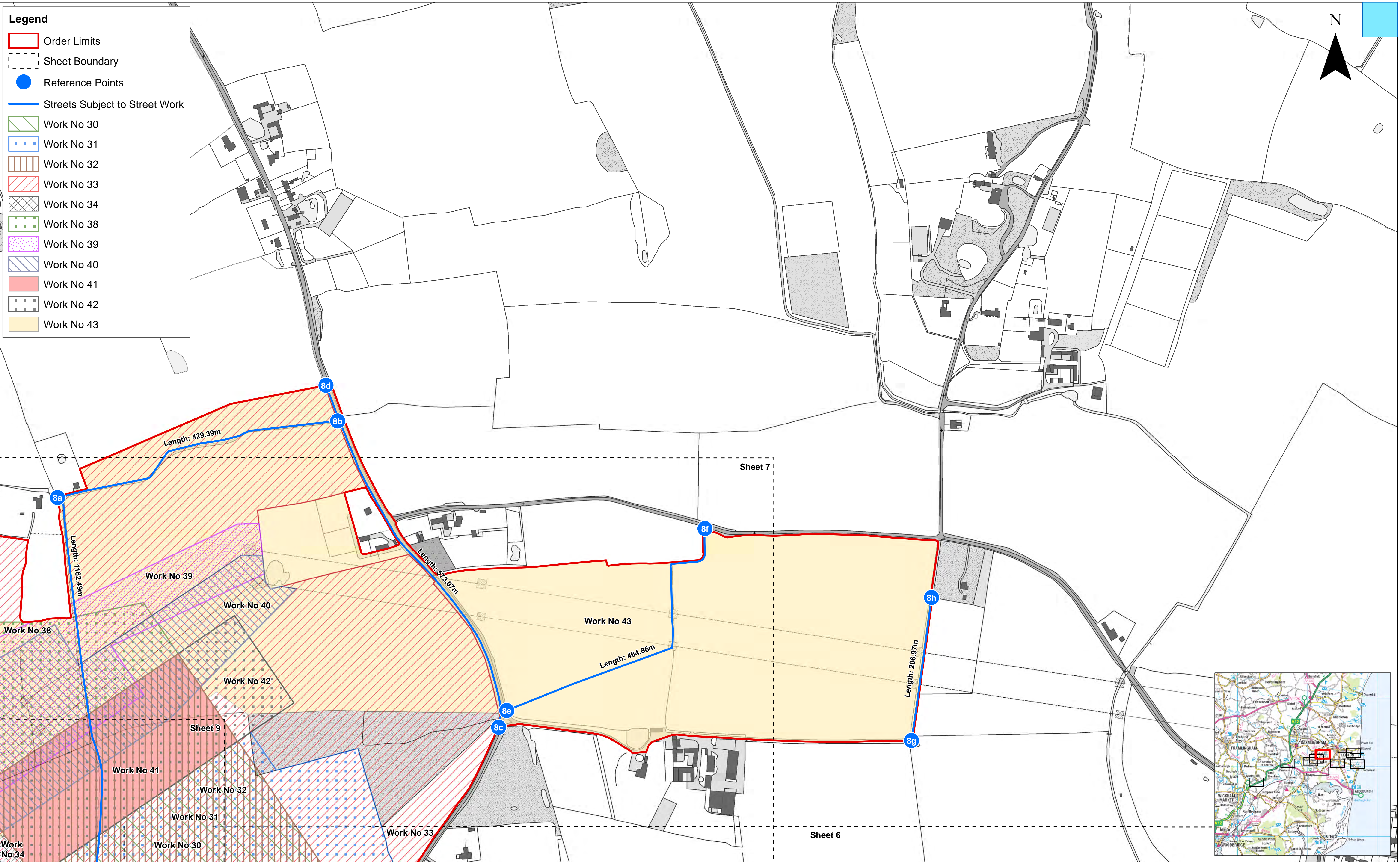
1:2,500
Scale @ A1

0 50 100 200 Metres

Source: © Crown copyright and database rights 2020. Ordnance Survey 0100031673.
This map has been produced to the latest known information at the time of issue, and has been produced for your information only. Please consult with the SPR GIS team to ensure the content is still current before using the information contained on this map. To the fullest extent permitted by law, we accept no responsibility or liability (whether in contract, tort (including negligence) or otherwise) in respect of any errors or omissions in the information contained in the map and shall not be liable for any loss, damage or expense caused by such errors or omissions.

East Anglia TWO Offshore Wind Farm
Works Plans (Onshore)
Sheet Number: Sheet 71 of 12

Drg No	EA2-GEN-DA-SPR-731	
Rev	3	British National Grid OSGB36
Date	27/10/20	
APFP Ref: 5(2) (J)		Doc ref: 2.3.2



Rev	Date	By	Comment	Approved:
3	27/10/2020	AB	Third Issue.	FM
2	06/12/2019	AB	Second Issue.	KC
1	06/09/2019	AB	First Issue.	AB

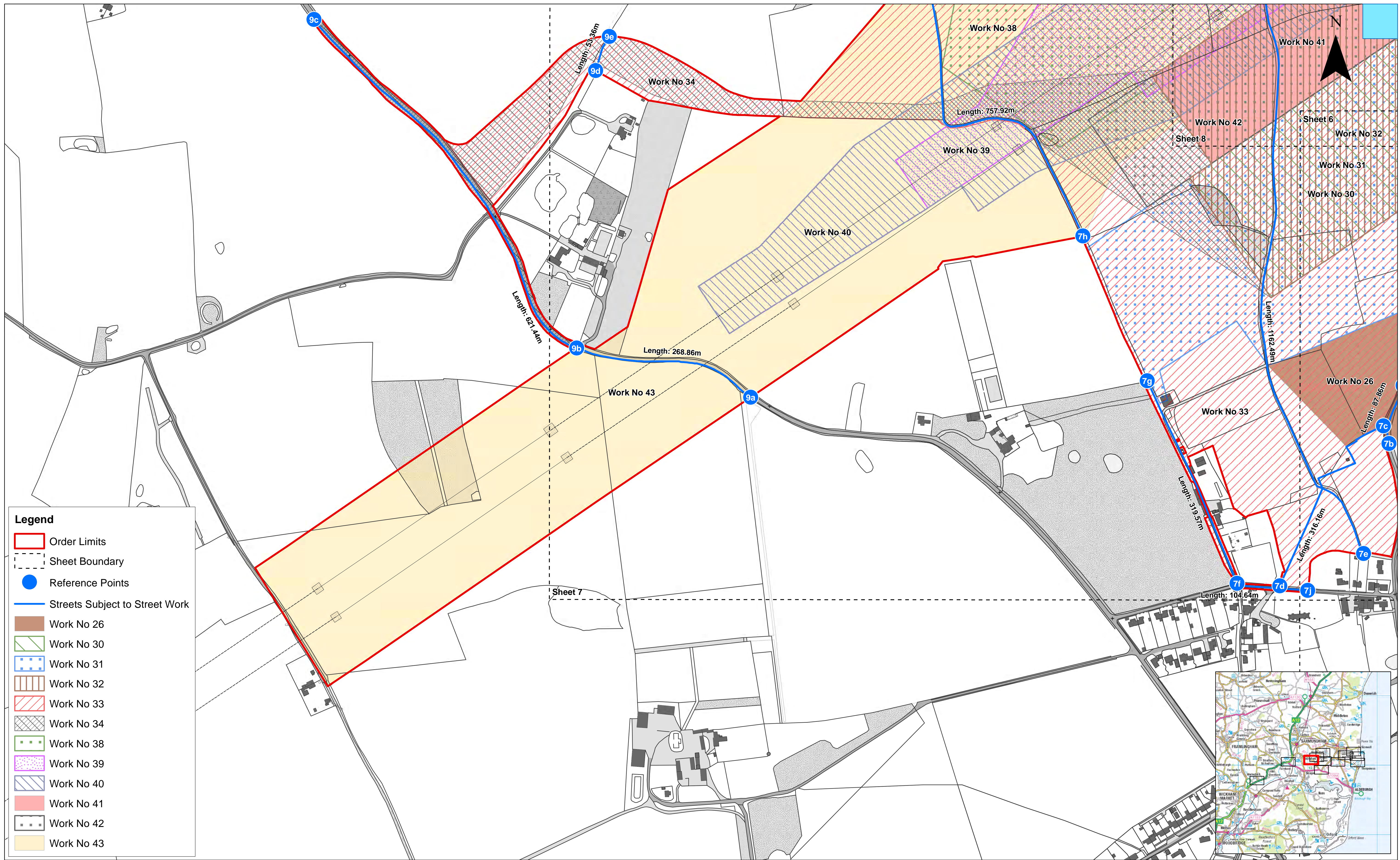
1:2,500
Scale @ A1

0 50 100 200 Metres

Source: © Crown copyright and database rights 2020. Ordnance Survey 0100031673.
This map has been produced to the latest known information at the time of issue, and has been produced for your information only. Please consult with the SPR GIS team to ensure the content is still current before using the information contained on this map. To the fullest extent permitted by law, we accept no responsibility or liability (whether in contract, tort (including negligence) or otherwise in respect of any errors or omissions in the information contained in the map and shall not be liable for any loss, damage or expense caused by such errors or omissions.

East Anglia TWO Offshore Wind Farm
Works Plans (Onshore)
Sheet Number: Sheet 8 of 12

Drg No	EA2-GEN-DA-SPR-731	
Rev	3	British National Grid OSGB36
Date	27/10/20	
APFP Ref: 5(2) (J) Doc ref: 2.3.2		



Legend

- Order Limits
- Sheet Boundary
- Reference Points
- Streets Subject to Street Work
- Work No 26
- Work No 30
- Work No 31
- Work No 32
- Work No 33
- Work No 34
- Work No 38
- Work No 39
- Work No 40
- Work No 41
- Work No 42
- Work No 43

3	27/10/2020	AB	Third Issue.
2	06/12/2019	AB	Second Issue.
1	06/09/2019	AB	First Issue.
Rev	Date	By	Comment

Prepared: AB
 Checked: KC
 Approved: FM

Scale @ A1
 1:2,500
 0 50 100 200 Metres

Source: © Crown copyright and database rights 2020. Ordnance Survey 0100031673.
 This map has been produced to the latest known information at the time of issue, and has been produced for your information only. Please consult with the SPR GIS team to ensure the content is still current before using the information contained on this map. To the fullest extent permitted by law, we accept no responsibility or liability (whether in contract, tort (including negligence) or otherwise in respect of any errors or omissions in the information contained in the map and shall not be liable for any loss, damage or expense caused by such errors or omissions.

East Anglia TWO Offshore Wind Farm
 Works Plans (Onshore)
 Sheet Number: Sheet 9 of 12

Drg No	EA2-GEN-DA-SPR-731	
Rev	3	British National Grid OSGB36
Date	27/10/20	
APFP Ref: 5(2) (J)		Doc ref: 2.3.2



Legend

- Order Limits
- Sheet Boundary
- Reference Points
- Streets Subject to Street Work
- Work No 35



3	27/10/2020	AB	Third Issue.		
2	06/12/2019	AB	Second Issue.	Prepared:	AB
1	06/09/2019	AB	First Issue.	Checked:	KC
Rev	Date	By	Comment	Approved:	FM

1:2,500
Scale @ A1

0 50 100 200 Metres

Source: © Crown copyright and database rights 2020. Ordnance Survey 0100031673.
This map has been produced to the latest known information at the time of issue, and has been produced for your information only. Please consult with the SPR GIS team to ensure the content is still current before using the information contained on this map. To the fullest extent permitted by law, we accept no responsibility or liability (whether in contract, tort (including negligence) or otherwise in respect of any errors or omissions in the information contained in the map and shall not be liable for any loss, damage or expense caused by such errors or omissions.

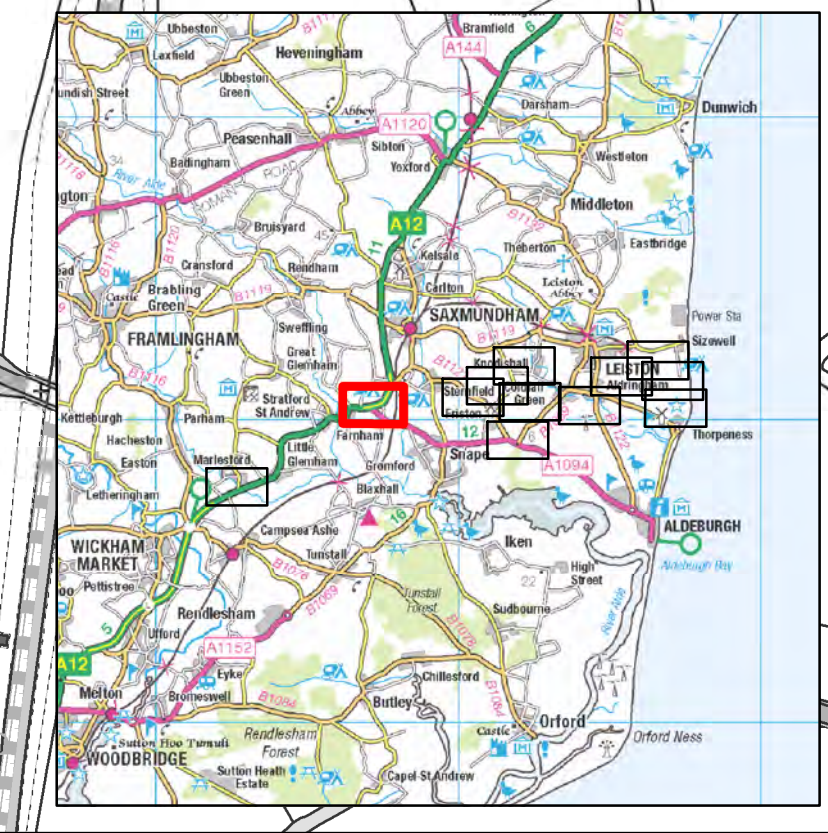
East Anglia TWO Offshore Wind Farm
Works Plans (Onshore)
Sheet Number: Sheet 10 of 12

Drg No	EA2-GEN-DA-SPR-731	
Rev	3	British National Grid OSGB36
Date	27/10/20	
APFP Ref: 5(2) (J)		Doc ref: 2.3.2



Legend

- Order Limits
- Sheet Boundary
- Reference Points
- Streets Subject to Street Work
- Work No 36



Rev	Date	By	Comment
3	27/10/2020	AB	Third Issue.
2	06/12/2019	AB	Second Issue.
1	06/09/2019	AB	First Issue.

1:2,500
Scale @ A1

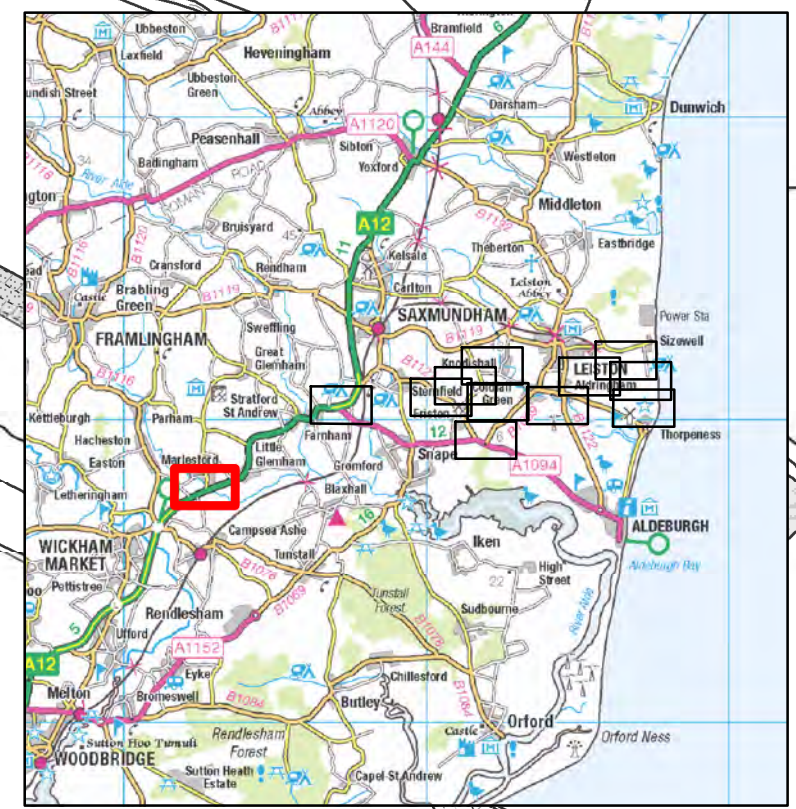
0 50 100 200 Metres

Source: © Crown copyright and database rights 2020. Ordnance Survey 0100031673.

This map has been produced to the latest known information at the time of issue, and has been produced for your information only. Please consult with the SPR GIS team to ensure the content is still current before using the information contained on this map. To the fullest extent permitted by law, we accept no responsibility or liability (whether in contract, tort (including negligence) or otherwise in respect of any errors or omissions in the information contained in the map and shall not be liable for any loss, damage or expense caused by such errors or omissions.

East Anglia TWO Offshore Wind Farm
Works Plans (Onshore)
Sheet Number: Sheet 11 of 12

Drg No	EA2-GEN-DA-SPR-731	
Rev	3	British National Grid OSGB36
Date	27/10/20	
APFP Ref: 5(2) (J)		Doc ref: 2.3.2



Legend	
	Order Limits
	Sheet Boundary
	Reference Points
	Streets Subject to Street Work
	Work No 37



3	27/10/2020	AB	Third Issue.		
2	06/12/2019	AB	Second Issue.	Prepared:	AB
1	06/09/2019	AB	First Issue.	Checked:	KC
Rev	Date	By	Comment	Approved:	FM

1:2,500
Scale @ A1

0 50 100 200 Metres

Source: © Crown copyright and database rights 2020. Ordnance Survey 0100031673.
This map has been produced to the latest known information at the time of issue, and has been produced for your information only. Please consult with the SPR GIS team to ensure the content is still current before using the information contained on this map. To the fullest extent permitted by law, we accept no responsibility or liability (whether in contract, tort (including negligence) or otherwise in respect of any errors or omissions in the information contained in the map and shall not be liable for any loss, damage or expense caused by such errors or omissions.

East Anglia TWO Offshore Wind Farm
Works Plans (Onshore)
Sheet Number: Sheet 12 of 12

Drg No	EA2-GEN-DA-SPR-731	
Rev	3	British National Grid OSGB36
Date	27/10/20	
APFP Ref: 5(2) (J)		Doc ref: 2.3.2