



**SCOTTISHPOWER  
RENEWABLES**

# **East Anglia ONE North Offshore Windfarm**

## **Appendix 26.17**

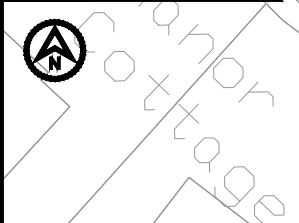
**Proposed Mitigation Measures (A1094  
and B1122)**

### **Environmental Statement Volume 3**

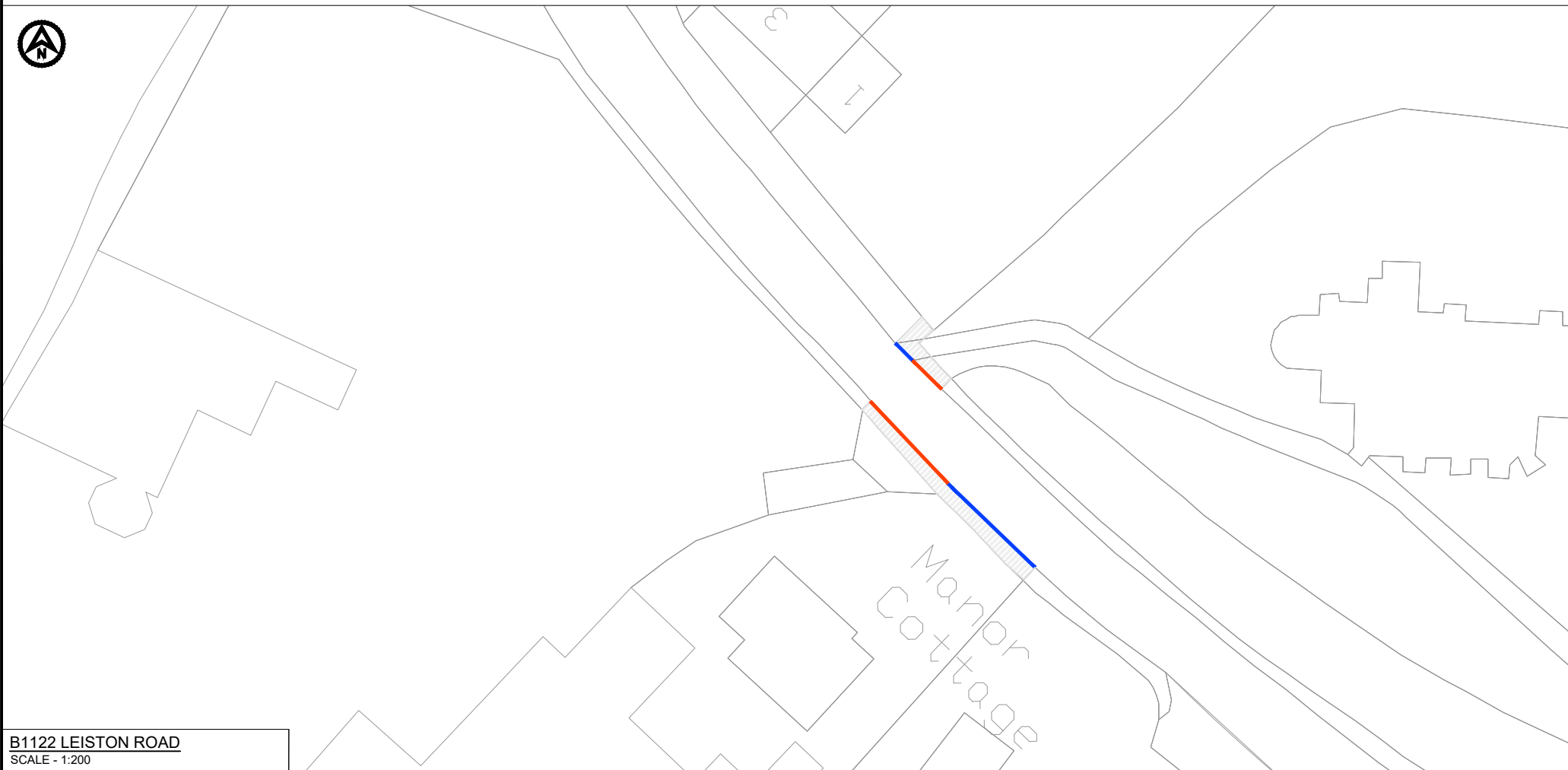
Applicant: East Anglia ONE North Limited  
Document Reference: 6.3.26.17  
SPR Reference: EA1N-DWF-ENV-REP-IBR-000363\_017 Rev 01  
Pursuant to APFP Regulation: 5(2)(a)

Author: Royal HaskoningDHV  
Date: October 2019  
Revision: Version 1

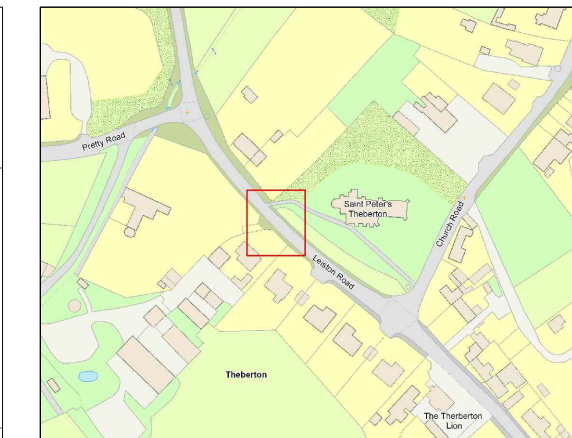
DRAWING No.  
TP-PB4842-DR028



B1122 / CHURCH ROAD JUNCTION  
SCALE - 1:200



B1122 LEISTON ROAD  
SCALE - 1:200



- NOTES**
1. Do not scale from this drawing, all dimensions are in metres unless noted otherwise.
  2. This drawing has been based upon Ordnance Survey Maps and Royal HaskoningDHV can not guarantee the accuracy of data.
- KEY**
- PROPOSED NEW FOOTWAY
  - PROPOSED DROPPED KERB
  - PROPOSED FULL HEIGHT KERB
  - TACTILE PAVING

REV	DATE	DESCRIPTION	BY	CHK	APP
D0.2	30.07.19	UPDATED TO CLIENT'S COMMENTS	JL	SKT	ADR
D.01		FIRST ISSUE			

REVISIONS



PROJECT  
EAST ANGLIA ONE North

TITLE  
LINK 4b (B1122 - LEISTON ROAD)  
MITIGATION MEASURES



DRAWN	CHECKED	APPROVED
JL	SKT	ADR
DATE	SCALE AT A3	AUTOCAD REF.
12.06.2019	1:200	
DRAWING No.	TP-PB4842-DR028	REVISION
CLIENT DWG No.		D0.2

DRAWING No.  
TP-PB4842-DR029



Cottage School

Old School House

Elmcot

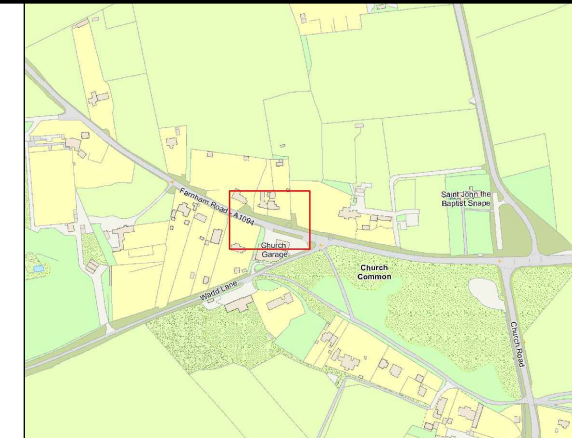
Common Edge

LB

Church Farm

GP

A1094 FARNHAM ROAD  
SCALE - 1:200



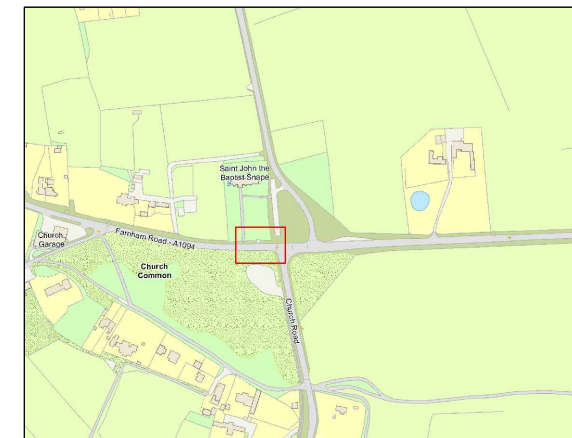
- NOTES**
- Do not scale from this drawing, all dimensions are in metres unless noted otherwise.
  - This drawing has been based upon Ordnance Survey Maps and Royal HaskoningDHV can not guarantee the accuracy of data.
- KEY**
- PROPOSED NEW FOOTWAY
  - PROPOSED DROPPED KERB
  - PROPOSED FULL HEIGHT KERB
  - TACTILE PAVING



18.0m

FARNHAM ROAD

GP



DO.2	30.07.19	UPDATED TO CLIENT'S COMMENTS	JL	SKT	ADR
D.01		FIRST ISSUE			
REV	DATE	DESCRIPTION	BY	CHK	APP

REVISIONS



PROJECT  
EAST ANGLIA ONE North

TITLE  
LINK 6b (A1094 - FARNHAM ROAD)  
MITIGATION MEASURES



A1094 FARNHAM ROAD  
SCALE - 1:200

DRAWN	JL	CHECKED	SKT	APPROVED	ADR
DATE	12.06.2019	SCALE AT A3	1:200	AUTOCAD REF.	
DRAWING No.	TP-PB4842-DR029			REVISION	DO.2
CLIENT DWG No.					

**This page is intentionally blank**