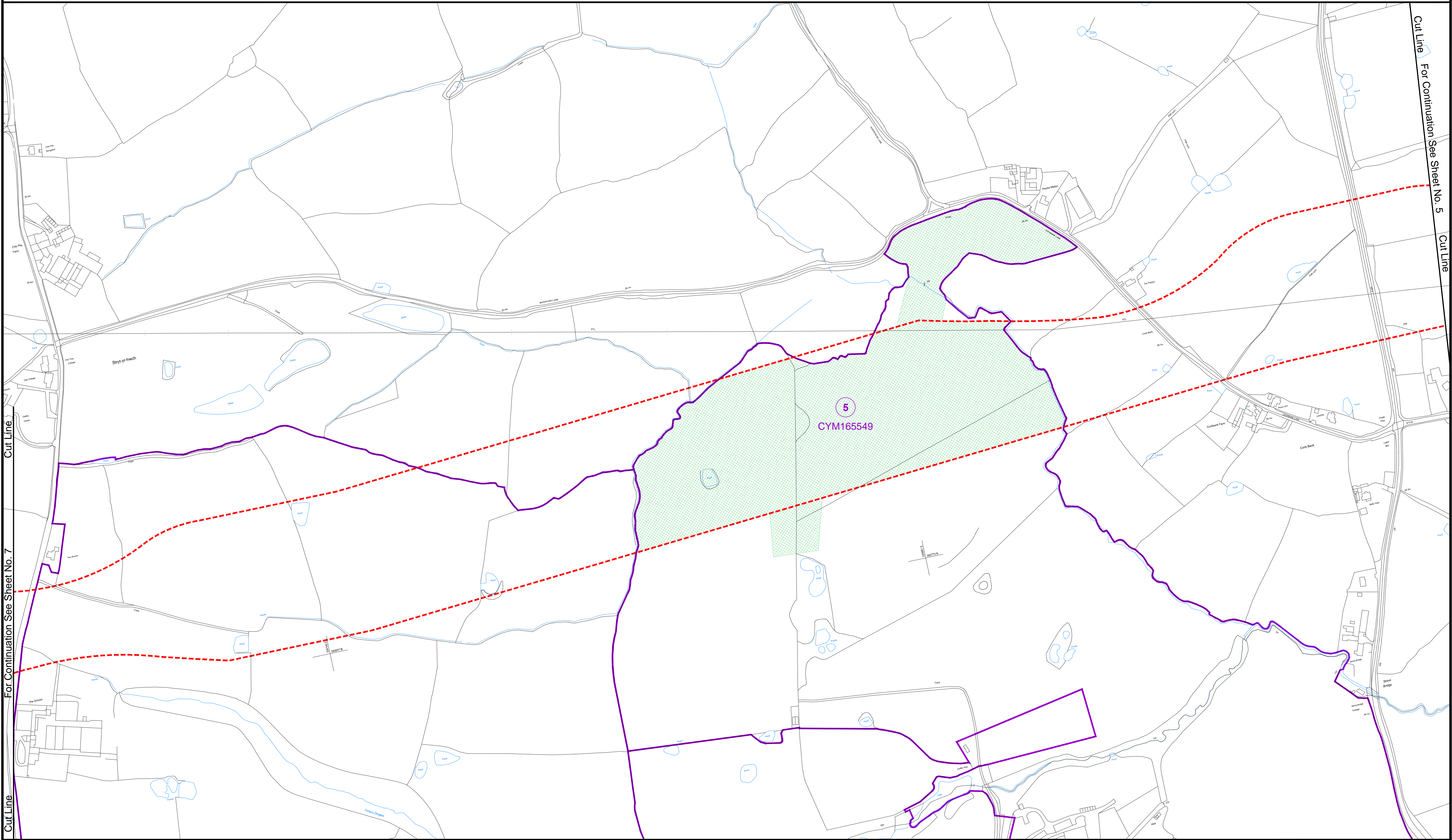
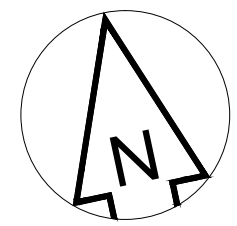


Wrexham Energy Centre



Cut Line For Continuation See Sheet No. 7

Cut Line For Continuation See Sheet No. 5




TITLE:

Parcel 5, as shown on Sheet 6 of Plan A

Date: 02/04/2013

Ref: J:\12-13\CGD12_63 Wrexham Energy Centre\Dep Plans

Plan No: Dep Plans



Reproduced from Ordnance Survey mapping with the permission of Her Majesty's Stationery Office © Crown copyright. Unauthorised reproduction infringes Crown copyright and may lead to prosecution or civil proceedings. Licence No. 100019980

KEY:

- The extent of the proposed Power Island
- Land under the control of the Applicant (Wrexham Power Limited)
- The extent of land ownership boundaries
- Land over which rights of entry are sought
- The extent of the route corridors (illustrative only and subject to consultation) within which the proposed gas/electricity connections may be located
- 5 Parcel Number

