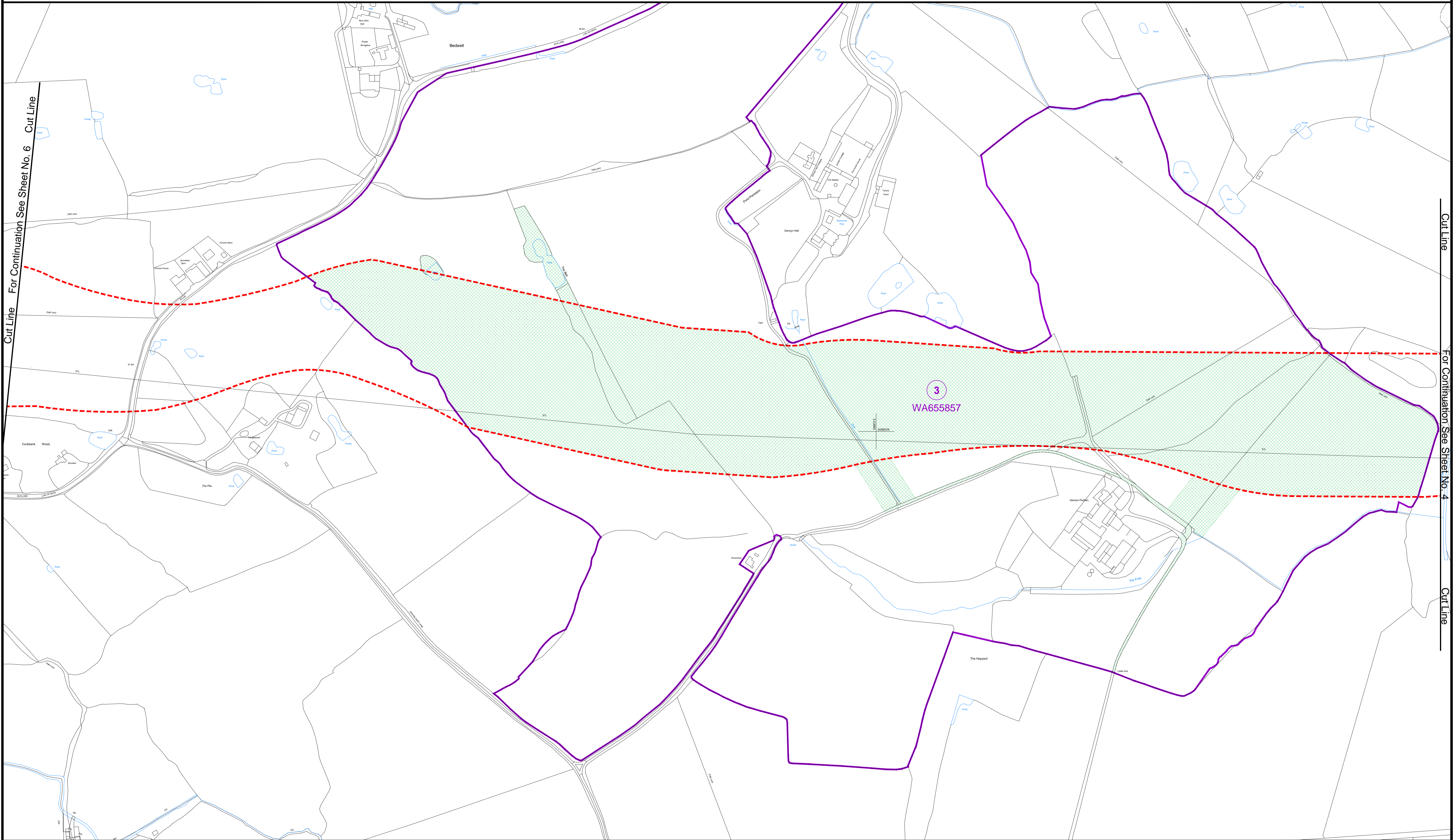
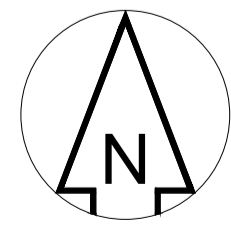


Wrexham Energy Centre



Cut Line For Continuation See Sheet No. 6 Cut Line

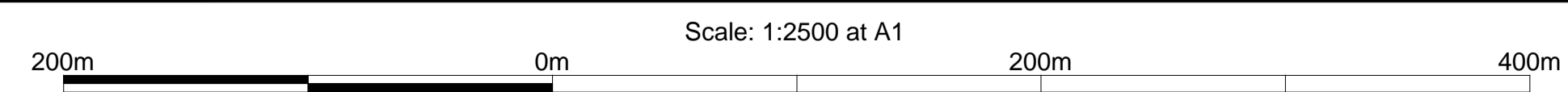
Cut Line For Continuation See Sheet No. 4 Cut Line



TITLE:

Parcel 3, as shown on Sheets 4 and 5 of Plan A

Date: 02/04/2013
 Ref: J:\12-13\CGD12_63 Wrexham Energy Centre\Dep Plans
 Plan No: Dep Plans



Reproduced from Ordnance Survey mapping with the permission of Her Majesty's Stationery Office © Crown copyright. Unauthorised reproduction infringes Crown copyright and may lead to prosecution or civil proceedings. Licence No. 100019980

KEY:

- The extent of the proposed Power Island
- Land under the control of the Applicant (Wrexham Power Limited)
- The extent of land ownership boundaries
- Land over which rights of entry are sought
- The extent of the route corridors (illustrative only and subject to consultation) within which the proposed gas/electricity connections may be located
- Parcel Number

