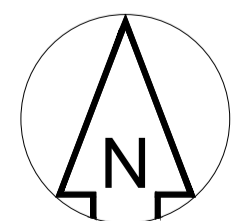
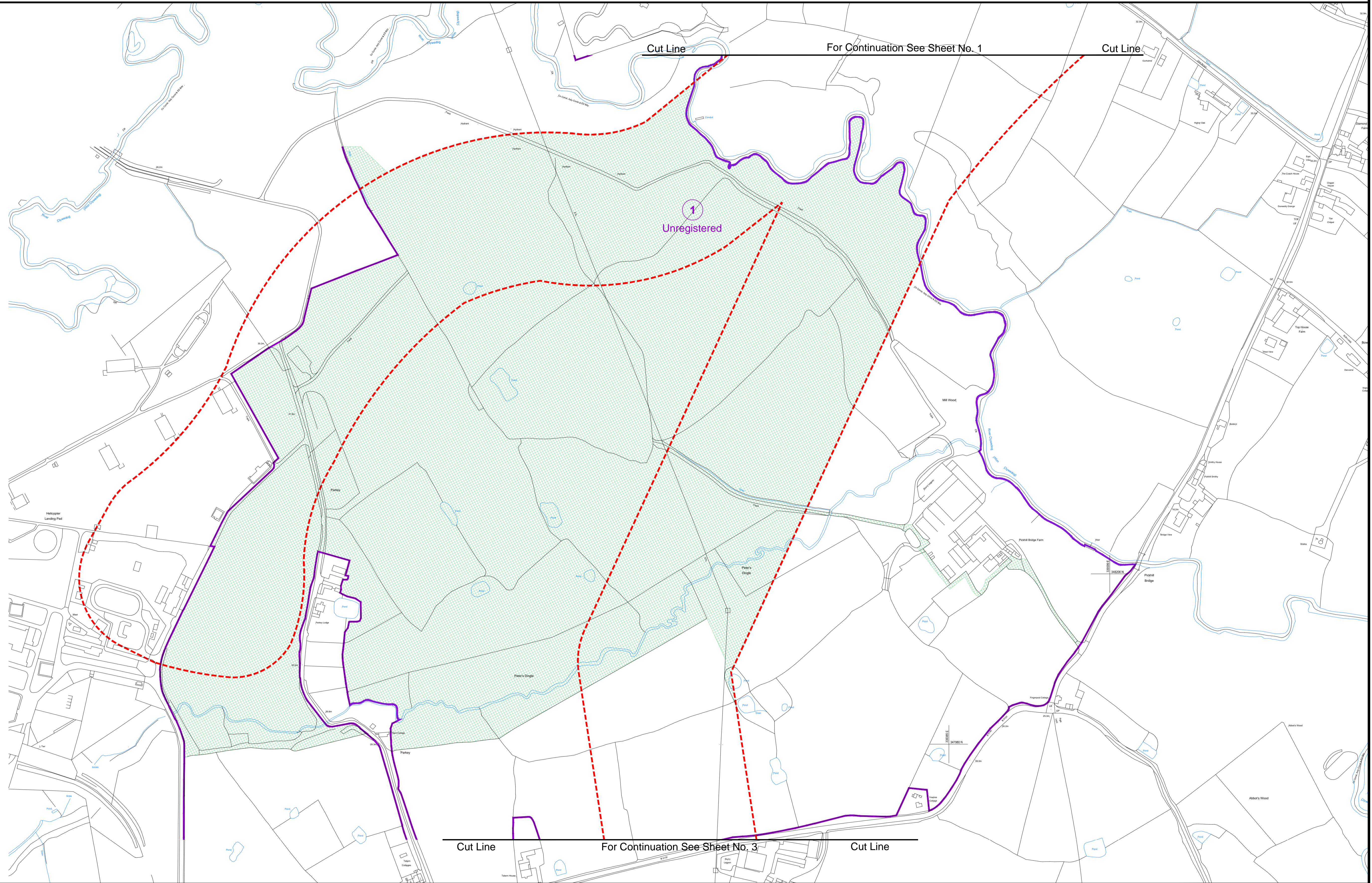


# Wrexham Energy Centre



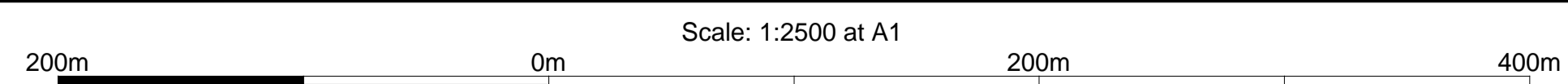
TITLE:

Parcel 1, as shown on Sheets 2 and 3 of Plan A

Date: 02/04/2013





Ref: J:\12-13\CGD12\_63 Wrexham Energy Centre\Dep Plans


Plan No: Dep Plans



Reproduced from Ordnance Survey mapping with the permission of Her Majesty's Stationery Office © Crown copyright. Unauthorised reproduction infringes Crown copyright and may lead to prosecution or civil proceedings. Licence No. 100019980

KEY:

-  The extent of the proposed Power Island
-  Land under the control of the Applicant (Wrexham Power Limited)
-  The extent of land ownership boundaries
-  Land over which rights of entry are sought

-  The extent of the route corridors (illustrative only and subject to consultation) within which the proposed gas/electricity connections may be located

-  Parcel Number

