

IN THE MATTER OF

The Infrastructure Planning (Examination Procedure) Rules 2010

Application by Mynydd y Gwynt Ltd for an Order Granting Development  
Consent for the Mynydd y Gwynt Wind Farm


**DEADLINE X**


Amended Land Plan

14<sup>th</sup> May 2015

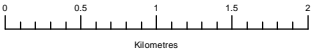
# MYG-AD-LANDPLAN

## Mynydd y Gwynt Wind Farm Land Plan

 Application Area  
 The land required for (or affected by) the development.

 Sweet Lamb Rally Complex  
 The location of the works and the limits of deviation for those works within the Application area are shown on the Works Plan




  
 Scale 1:50,000 at A4 size  
 Yn seiliedig ar fap digidol 1:10000 gyda chaniated yr arolwg ordnans ar ran Rheoludd Llyra ei Mawrhydi, Hawlfraint y Goron.  
 ADAS trwydded CCC. 100020033

Based on digital 1:10000 map by permission of Ordnance Survey on behalf of the Controller of Her Majesty's Stationary Office. © Crown copyright. All rights reserved.  
 ADAS Licence No 100020033 May 2015.  
 For reference purposes only. No further copies may be made

