

Mynydd y Gwynt Proposed Wind Farm

Esgair y Maesnant

Figure 11.14






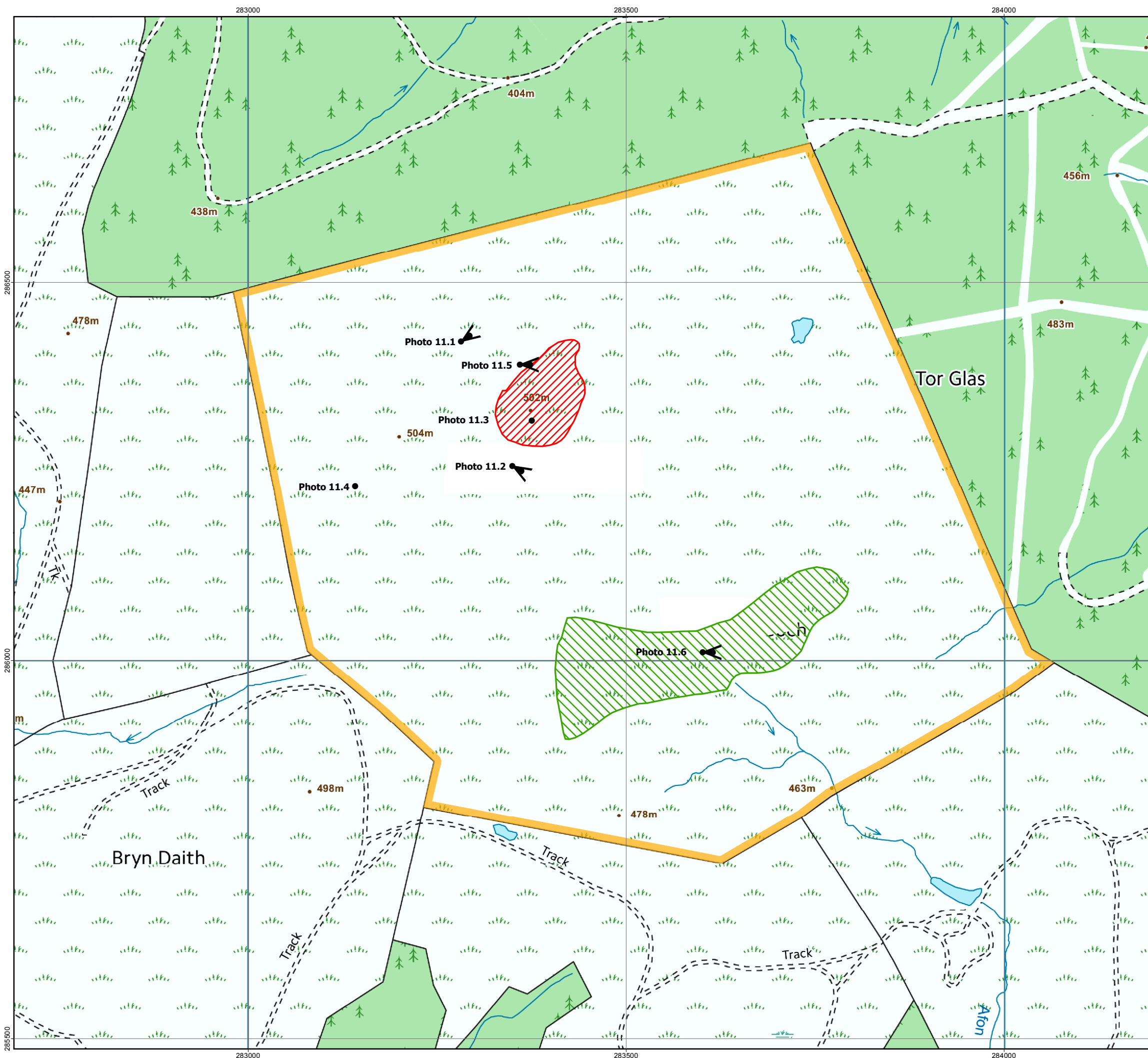
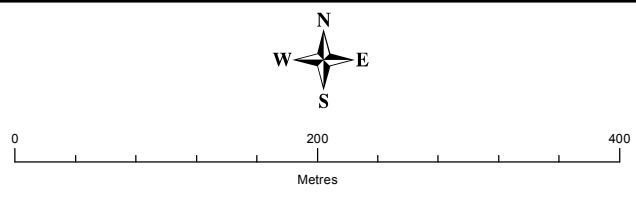
-  Esgair y Maesnant
-  New fence enclosing largest peat island
-  Dense molinia area

Photo location

-  Photo taken here
-  Direction of photo



Produced by Andy Frost 13/02/2014, Verified by Danny Ardeshir 13/02/2014



Yn seiliedig ar fap digidol 1:10000 gyda chaniatod yr arolwg ordnans ar ran Rheolydd Llyrfa ei Mawrhydi, Hawlfraint y Goron.
Mynydd y Gwynt trwydded CCC. 100043438

Based on digital 1:10000 map by permission of Ordnance Survey on behalf of the Controller of Her Majesty's Stationery Office. © Crown copyright. All rights reserved.
Mynydd y Gwynt Licence No 100043438 February 2014
For reference purposes only. No further copies may be made

ADAS UK Ltd., Pendeford House,
Pendeford Business Park, Wobaston Road,
Pendeford, Wolverhampton, WV9 5AP.
Tel +44(0)1902 271300, Fax +44(0)1902 785574

