



The Sizewell C Project

2.5 Main Development Site
Permanent and Temporary Beach Landing Facility Plans (Not for Approval)
SSSI Crossing Plans (For Approval) Part 1 of 2

September 2021

Planning Act 2008
Infrastructure Planning (Applications: Prescribed Forms and Procedure) Regulations 2009

Revision: 4.0
Applicable Regulation: Regulation 5(2)(o)
PINS Reference Number: EN010012

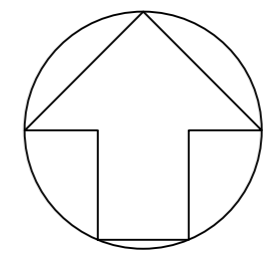
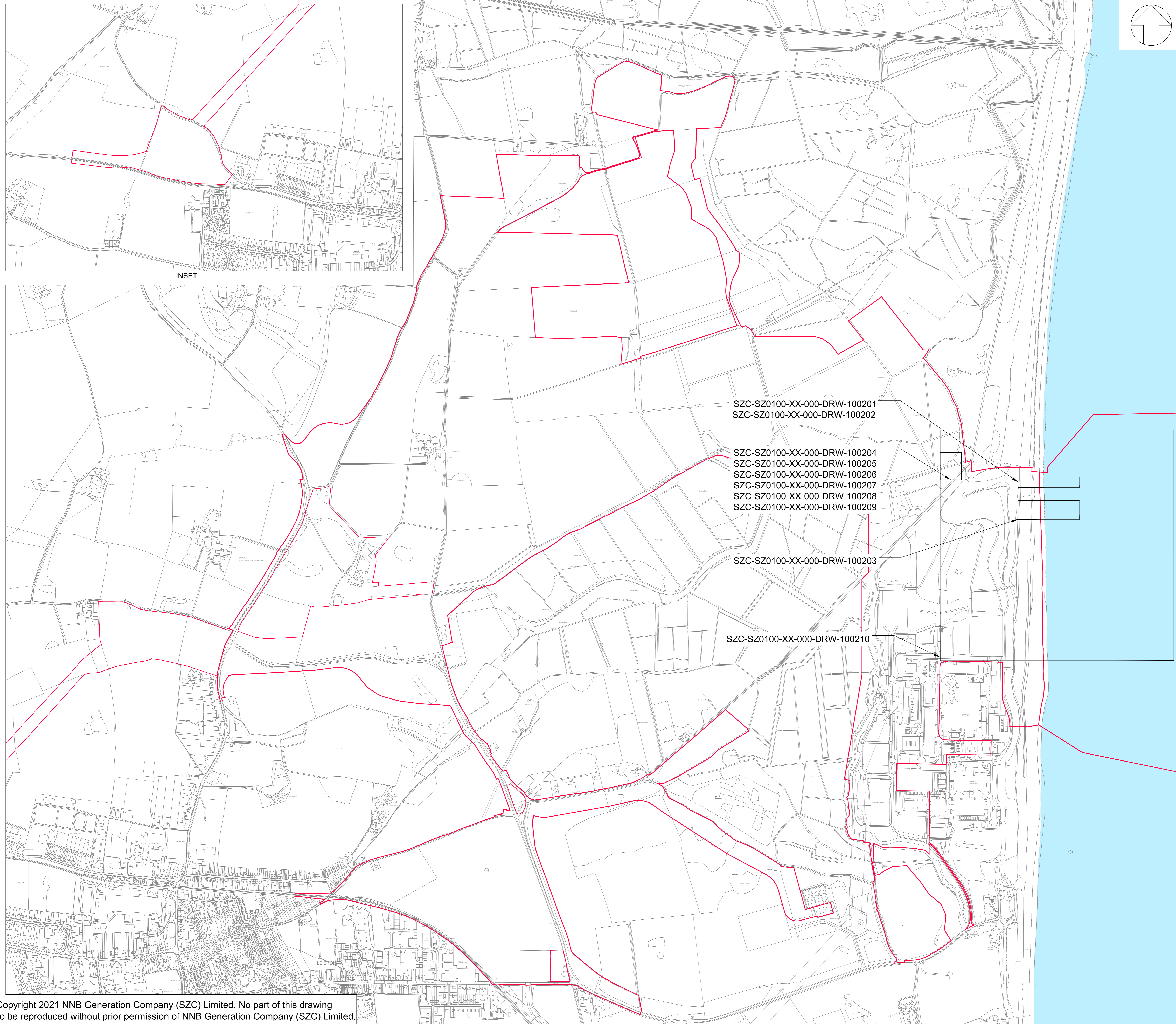


Main Development Site Permanent and Temporary BLF Plans (Not for Approval) and SSSI Crossing Plans (For Approval)

Drawing Number	Revision	Drawing Title	Scale	Sheet Size
Permanent and Temporary BLF Plans (Not for Approval) – Part 1				
SZC-SZ0100-XX-000-DRW-100200	01	Key Plan	1:5000	A1
SZC-SZ0100-XX-000-DRW-100202	02	Permanent BLF Typical Plans and Sections	1:2500	A1
SZC-SZ0100-XX-000-DRW-100203	02	Temporary BLF Typical Plans and Sections	1:2500	A1
SSSI Crossing Plans (For Approval) – Part 2				
SZC-SZ0100-XX-000-DRW-100205	04	Operational SSSI Crossing Typical Plans and Sections	1:2500	A1
SZC-SZ0100-XX-000-DRW-100207	04	Construction SSSI Crossing Typical Plans and Sections	1:2500	A1
SZC-SZ0100-XX-000-DRW-100209	03	Bailey Bridge Stage SSSI Crossing Typical Plans and Sections	1:2500	A1
SZC-SZ0100-XX-000-DRW-100210	02	Main Development Site General Arrangement Extract	1:2500	A1

Main Development Site Permanent and Temporary BLF Plans (Not for Approval) and SSSI Crossing Plans (For Approval)

Drawing Number	Revision	Drawing Title	Amendments
Permanent and Temporary BLF Plans (Not for Approval) – Part 1			
SZC-SZ0100-XX-000-DRW-100200	01	Key Plan	No updates made
SZC-SZ0100-XX-000-DRW-100202	02	Permanent BLF Typical Plans and Sections	No updates made
SZC-SZ0100-XX-000-DRW-100203	02	Temporary BLF Typical Plans and Sections	No updates made
SSSI Crossing Plans (For Approval) – Part 2			
SZC-SZ0100-XX-000-DRW-100205	04	Operational SSSI Crossing Typical Plans and Sections	Update to drawing status to ensure consistency with DCO schedules
SZC-SZ0100-XX-000-DRW-100207	04	Construction SSSI Crossing Typical Plans and Sections	Update to drawing status to ensure consistency with DCO schedules
SZC-SZ0100-XX-000-DRW-100209	03	Bailey Bridge Stage SSSI Crossing Typical Plans and Sections	Update to drawing status to ensure consistency with DCO schedules
SZC-SZ0100-XX-000-DRW-100210	02	Main Development Site General Arrangement Extract	No updates made



NOTES:

KEY:

ORDER LIMITS

INSET

SZC-SZ0100-XX-000-DRW-100201
SZC-SZ0100-XX-000-DRW-100202

SZC-SZ0100-XX-000-DRW-100204
SZC-SZ0100-XX-000-DRW-100205
SZC-SZ0100-XX-000-DRW-100206
SZC-SZ0100-XX-000-DRW-100207
SZC-SZ0100-XX-000-DRW-100208
SZC-SZ0100-XX-000-DRW-100209

SZC-SZ0100-XX-000-DRW-100203

SZC-SZ0100-XX-000-DRW-100210

01	MARCH 2021	BK	RV	RESPONSE TO PINS RULE 17 REQUEST FOR FURTHER INFORMATION - Dated 25 Feb 2021	SZC Co
REVISION	DATE	DRAWN/CHECKED	REASONS FOR REVISION / COMMENTS		APPROVED

NOT PROTECTIVELY MARKED

COPYRIGHT:
Reproduced from Ordnance Survey map with the permission of Ordnance Survey on behalf of the controller of Her Majesty's Stationery Office © Crown copyright (2021). All Rights reserved. NNB GenCo Licence: 0100060408



PROJECT:
SIZEWELL C

DOCUMENT:
APPLICATION DRAWING
NOT FOR APPROVAL REGULATION 5(2)(o)

DRAWING TITLE:
MAIN DEVELOPMENT SITE
KEY PLAN
RULE 17 REQUEST FOR FURTHER INFORMATION

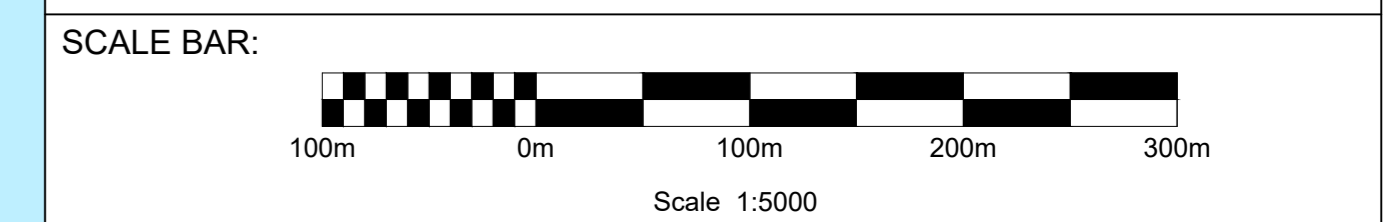
DRAWING NO:
SZC-SZ0100-XX-000-DRW-100200

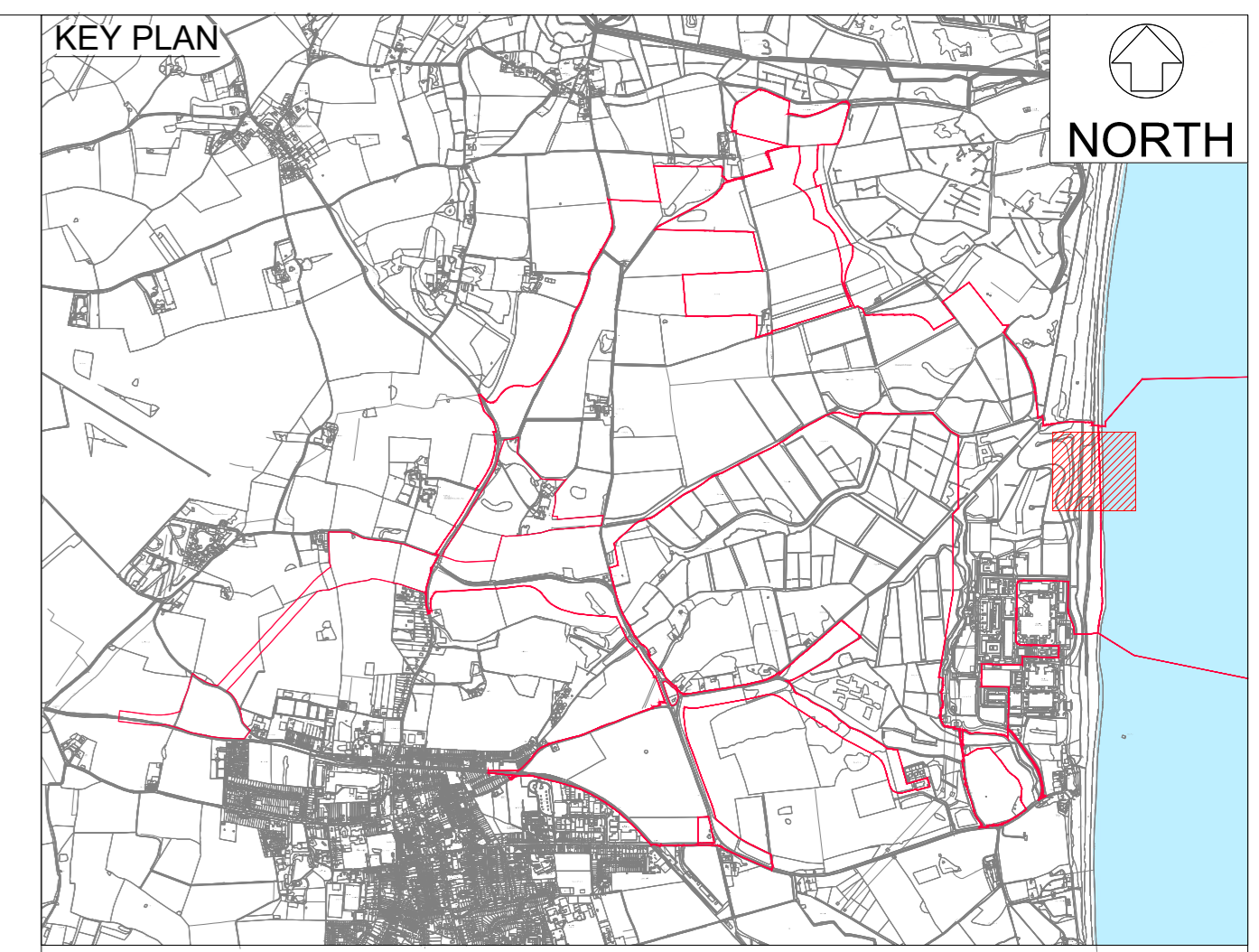
REVISION:
01

DATE: MARCH 2021

DRAWN: BK

SCALE: 1: 5000 @ A0





- NOTES:**
1. ALL DIMENSIONS ARE IN METRES UNLESS OTHERWISE STATED.
 2. ALL LEVELS IN mAOD

- KEY:**
- RED LINE BOUNDARY
 - NGL RSPB BOUNDARY
 - TOE OF HCDF
 - CONSTRUCTION SITE SECURITY FENCE
 - 2017 BATHYMETRIC SURVEY (TITAN)
 - COAST PATH

REVISION	DATE	DRAWN/CHECKED	REASONS FOR REVISION / COMMENTS	APPROVED
02	JULY 2021	BK RV	DCO APPLICATION - DEADLINE 5 SUBMISSION - 23 JULY 21	SZC Co
01	MARCH 2021	BK RV	RESPONSE TO PINS RULE 17 REQUEST FOR FURTHER INFORMATION	SZC Co

NOT PROTECTIVELY MARKED

COPYRIGHT:
 Reproduced from Ordnance Survey map with the permission of Ordnance Survey on behalf of the controller of Her Majesty's Stationery Office © Crown copyright (2021). All Rights reserved. NNB GenCo Licence: 0100060408



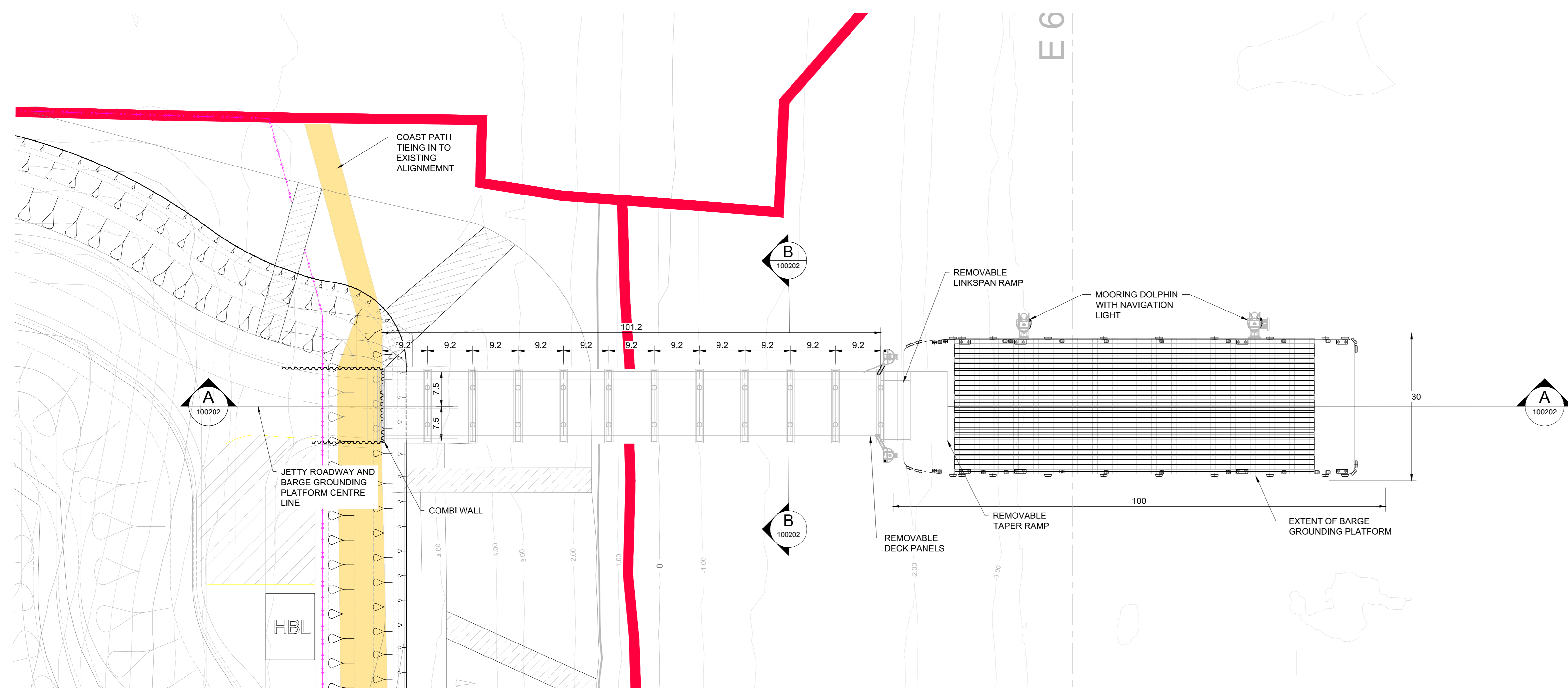
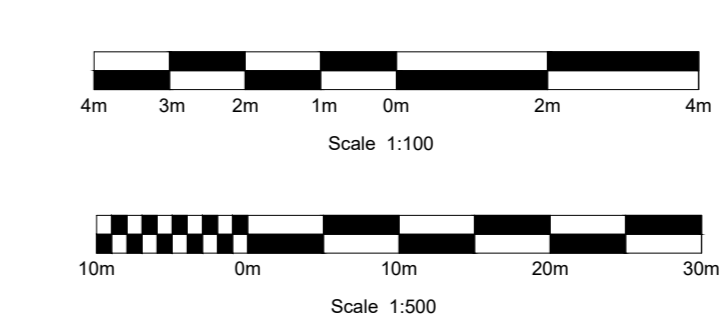
PROJECT:
SIZEWELL C

DOCUMENT:
**APPLICATION DRAWING - NOT FOR APPROVAL
 REGULATION 5(2)(c)**

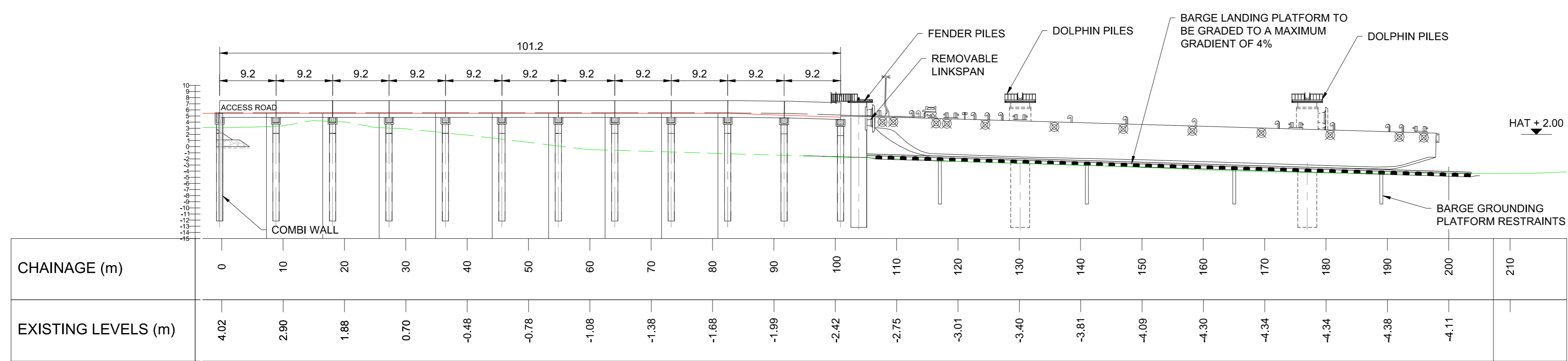
DRAWING TITLE:
**MAIN DEVELOPMENT SITE
 PERMANENT BLF (SZC CONSTRUCTION)**

DRAWING NO: SZC-SZ0100-XX-000-DRW-100202	REVISION: 02
DATE: JULY 2021	DRAWN: BK
SCALE:	AS SHOWN

SCALE BAR:

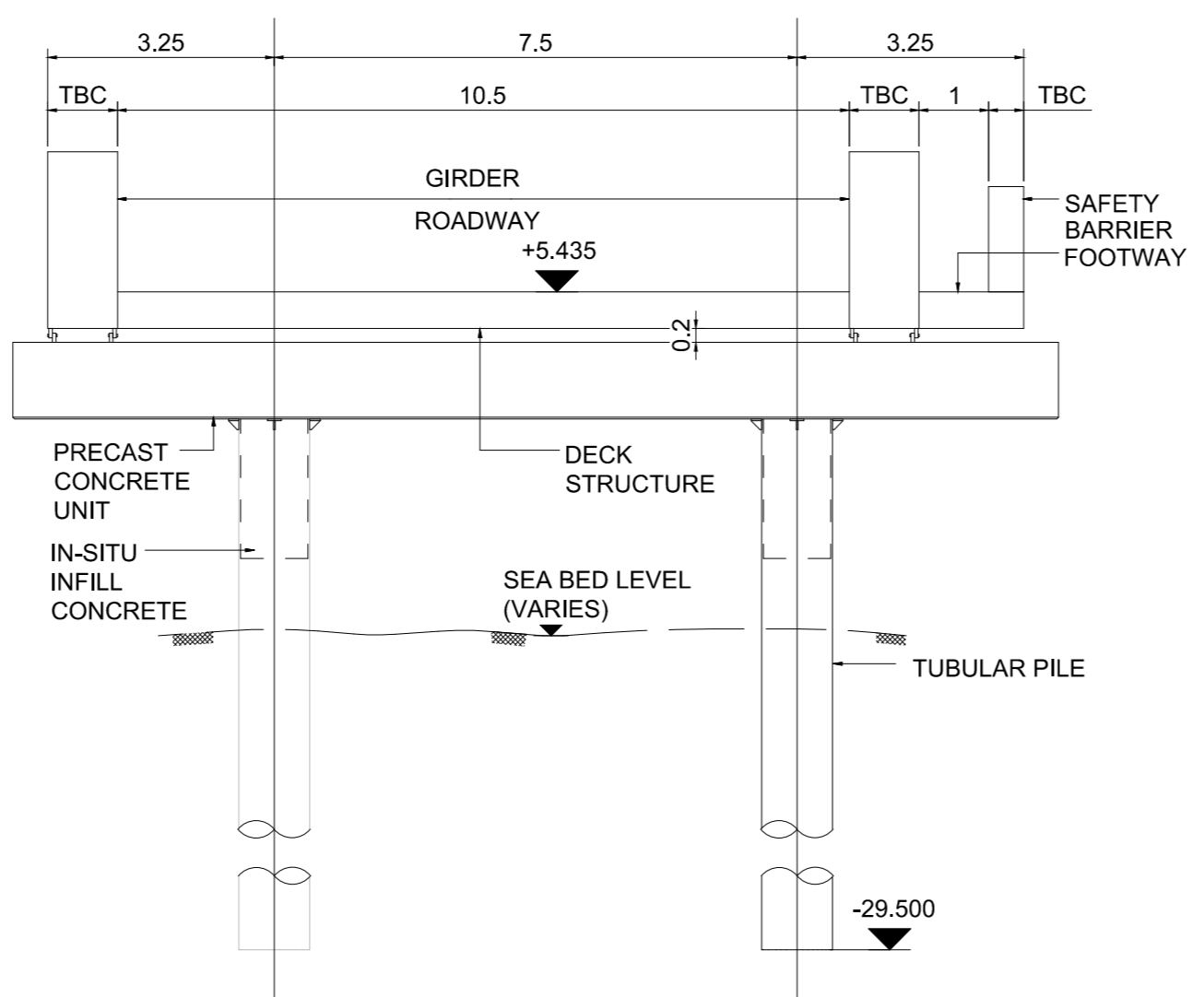


PLAN
 SCALE 1:500

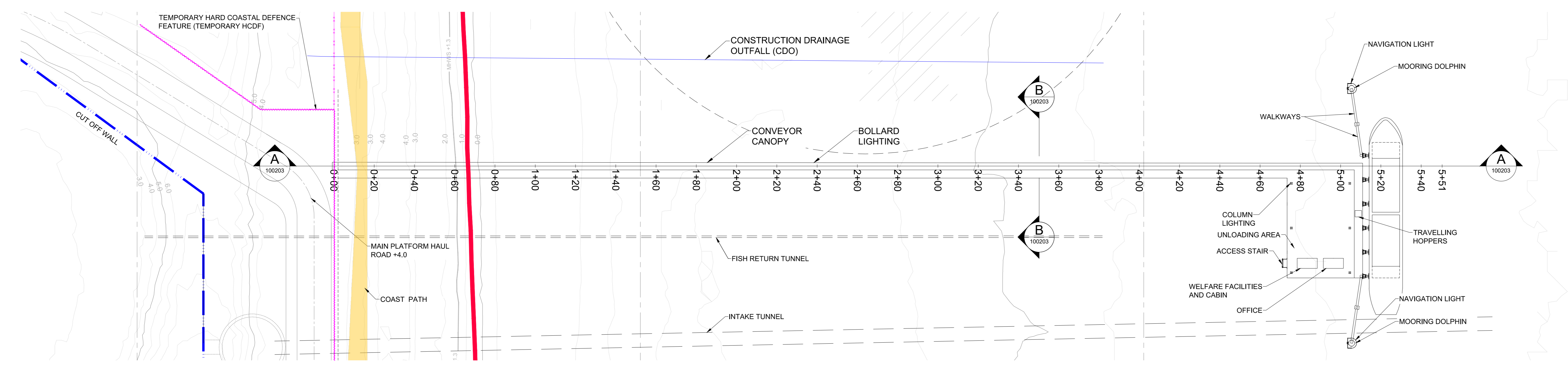
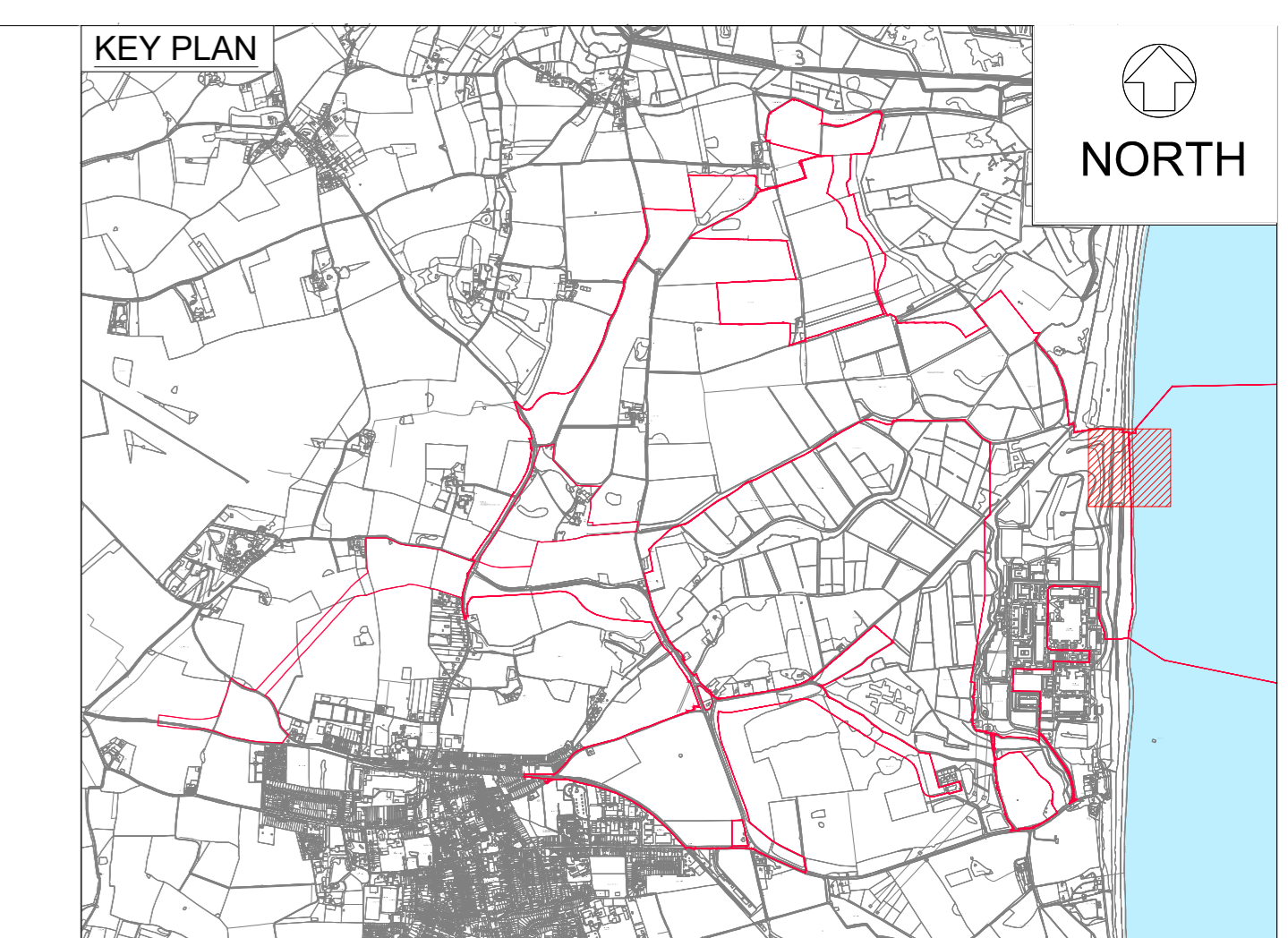



A LONG SECTION
 SCALE V - 1:500 H - 1:100

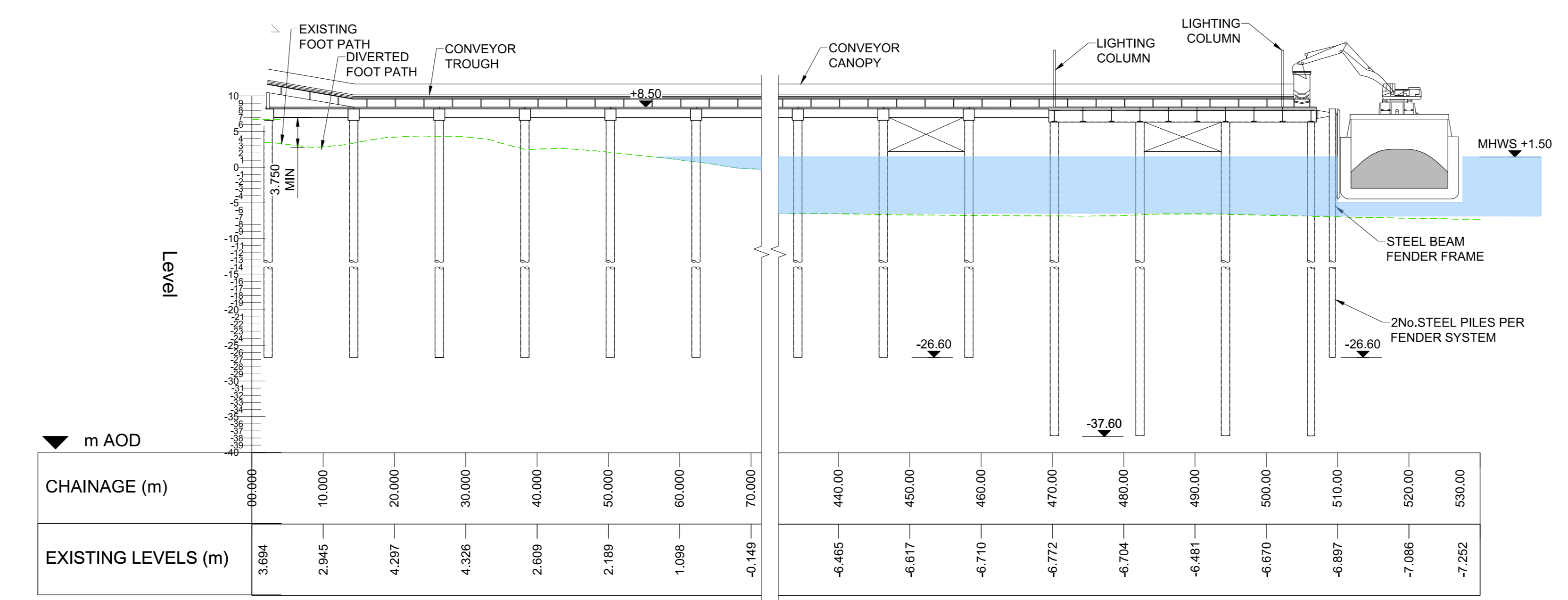
CHAINAGE (m)	0	10	20	30	40	50	60	70	80	90	100	110	120	130	140	150	160	170	180	190	200	210	
EXISTING LEVELS (m)	4.02	2.90	1.88	0.70	-0.46	-0.78	-1.08	-1.36	-1.66	-1.99	-2.42	-2.75	-3.01	-3.40	-3.81	-4.09	-4.30	-4.34	-4.34	-4.38	-4.11		



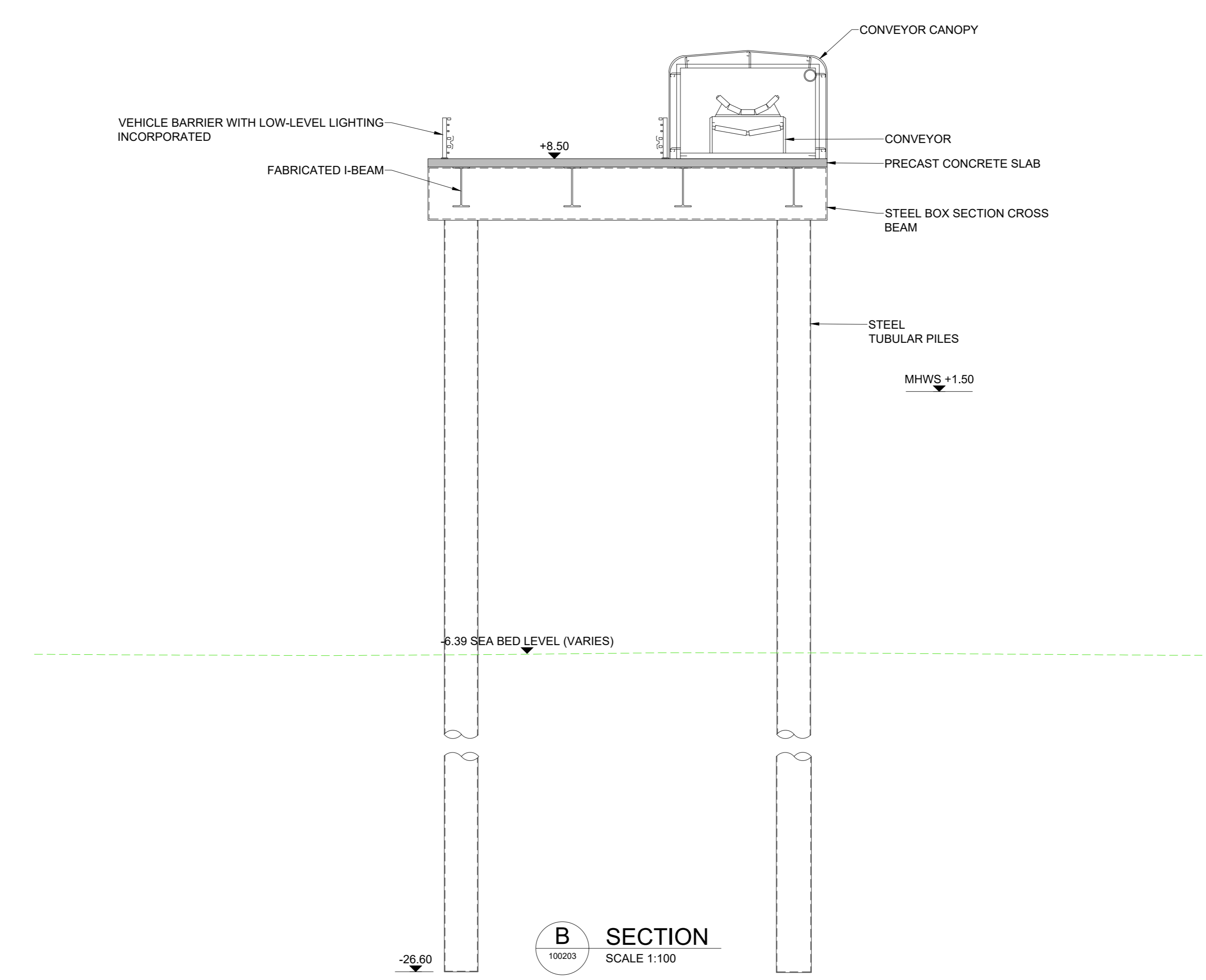
B SECTION
 SCALE 1:100



PLAN
SCALE 1:1000



A SECTION
SCALE 1:500



B SECTION
SCALE 1:100

- NOTES:
1. ALL DIMENSIONS ARE IN METRES UNLESS OTHERWISE STATED.
 2. ALL LEVELS IN mAOD

- KEY:
- RED LINE BOUNDARY
 - CUT OFF WALL
 - CONSTRUCTION SITE SECURITY FENCE
 - TEMPORARY HARD COASTAL DEFENCE FEATURE (TEMPORARY HCDF)
 - 2017 BATHYMETRY (TITAN)
 - COAST PATH

REVISION	DATE	DRAWN/CHECKED	REASONS FOR REVISION / COMMENTS	APPROVED
02	JULY 2021	BK RV	DCO APPLICATION - DEADLINE 5 SUBMISSION - 23 JULY 21	SZC Co
01	MARCH 2021	BK RV	RESPONSE TO PINS RULE 17 REQUEST FOR FURTHER INFORMATION	SZC Co

NOT PROTECTIVELY MARKED

COPYRIGHT:
Reproduced from Ordnance Survey map with the permission of Ordnance Survey on behalf of the controller of Her Majesty's Stationery Office © Crown copyright (2021). All Rights reserved. NNB GenCo Licence: 0100060408



PROJECT:
SIZEWELL C

DOCUMENT:
APPLICATION DRAWING - NOT FOR APPROVAL
REGULATION 5(2)(c)

DRAWING TITLE:
MAIN DEVELOPMENT SITE
TEMPORARY BLF (SZC CONSTRUCTION)

DRAWING NO:	REVISION:	
SZC-SZ0100-XX-000-DRW-100203	02	
DATE:	DRAWN:	SCALE:
JULY 2021	BK	AS SHOWN

SCALE BAR:

