



# The Sizewell C Project

## 4.5 Land Plans showing Proposed Land Changes

---

Revision: 1.0  
Applicable Regulation: Regulation 5(2)(q)  
PINS Reference Number: EN010012


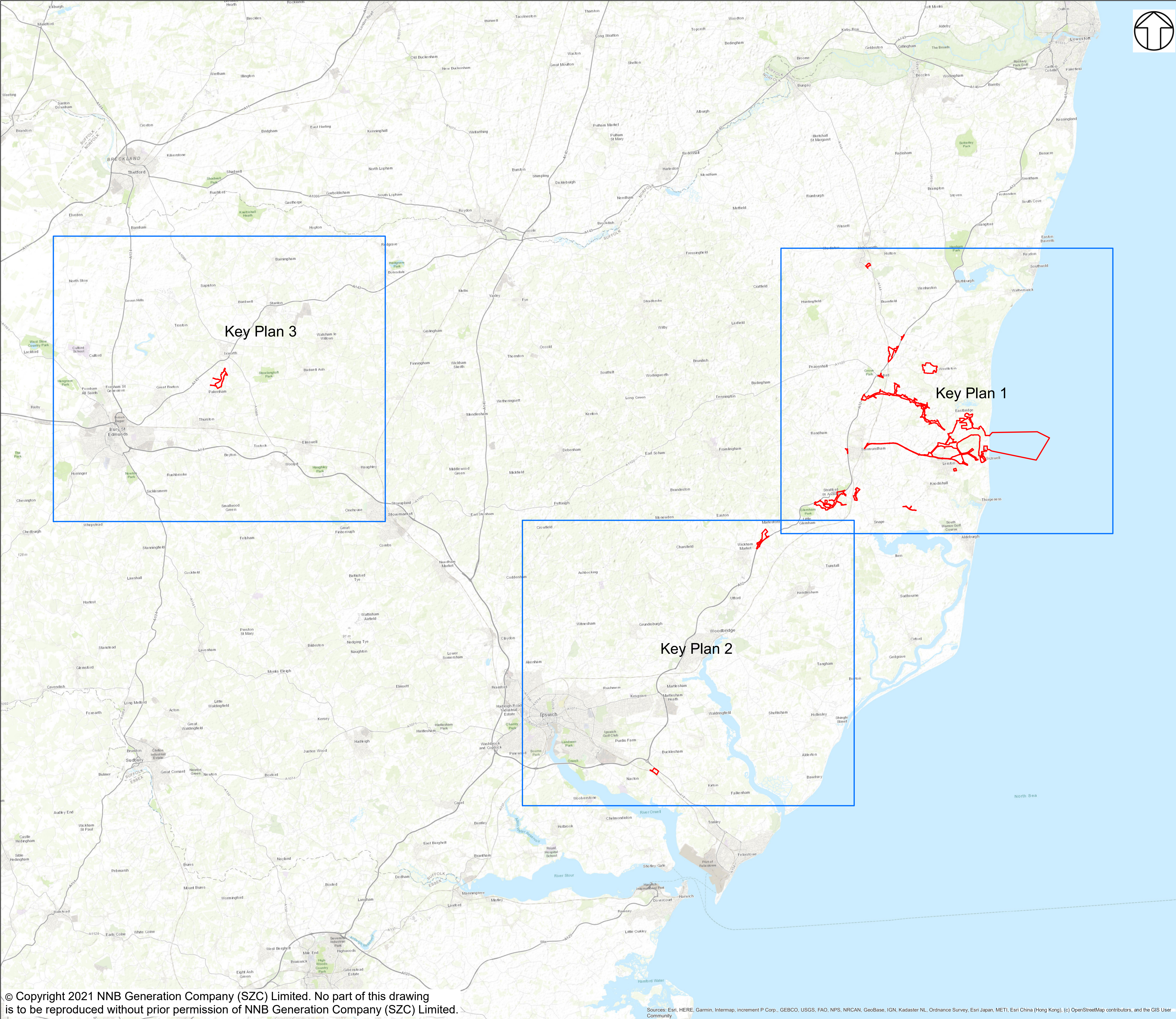
---

February 2021

Planning Act 2008  
Infrastructure Planning (Applications: Prescribed  
Forms and Procedure) Regulations 2009







NOTES:

KEY:

ORDER LIMITS

01	JAN 2021	IM	KC	PROPOSED CHANGES TO THE DCO APPLICATION - JANUARY 2021	SZC Co
REVISION	DATE	DRAWN	CHECKED	REASONS FOR REVISION / COMMENTS	APPROVED

NOT PROTECTIVELY MARKED

COPYRIGHT:

Reproduced from Ordnance Survey map with the permission of Ordnance Survey on behalf of the controller of Her Majesty's Stationary Office © Crown copyright (2021). All Rights reserved. NNB GenCo Licence: 0100060408



PROJECT:  
SIZEWELL C

DOCUMENT:  
LAND PLANS  
SHOWING PROPOSED LAND CHANGES  
REGULATION 5(b)(i) INFRASTRUCTURE  
PLANNING (COMPULSORY ACQUISITION)  
REGULATIONS 2010

DRAWING TITLE:  
LAND PLANS  
SHOWING PROPOSED LAND CHANGES  
KEY PLAN OVERVIEW

DRAWING NO:  
SZC/PLC/KEY\_PLAN\_OVERVIEW

REVISION:  
01

DATE:  
JAN 2021

DRAWN:  
I.M.

SCALE:  
1:125,000 @A1

SCALE BAR:  
0 2.5 5 7.5 10 Km





KEY:



01	JAN 2021	IM	KC	PROPOSED CHANGES TO THE DCO APPLICATION – JANUARY 2021	SZC Co
REVISION	DATE	DRAWN	CHECKED	REASONS FOR REVISION / COMMENTS	APPROVED

NOT PROTECTIVELY MARKED

COPYRIGHT:

Reproduced from Ordnance Survey map with the permission  
of Ordnance Survey on behalf of the controller of Her  
Majesty's Stationery Office © Crown copyright (2021).  
All Rights reserved. NNB GenCo Licence: 0100060408



PROJECT:  
SIZEWELL C

DOCUMENT:  
LAND PLANS  
SHOWING PROPOSED LAND CHANGES  
REGULATION 5(b)(i) INFRASTRUCTURE  
PLANNING (COMPULSORY ACQUISITION)  
REGULATIONS 2010

DRAWING TITLE:  
LAND PLANS  
SHOWING PROPOSED LAND CHANGES  
KEY PLAN 1

DRAWING NO:  
SZC/PLC/KEY\_PLAN\_1


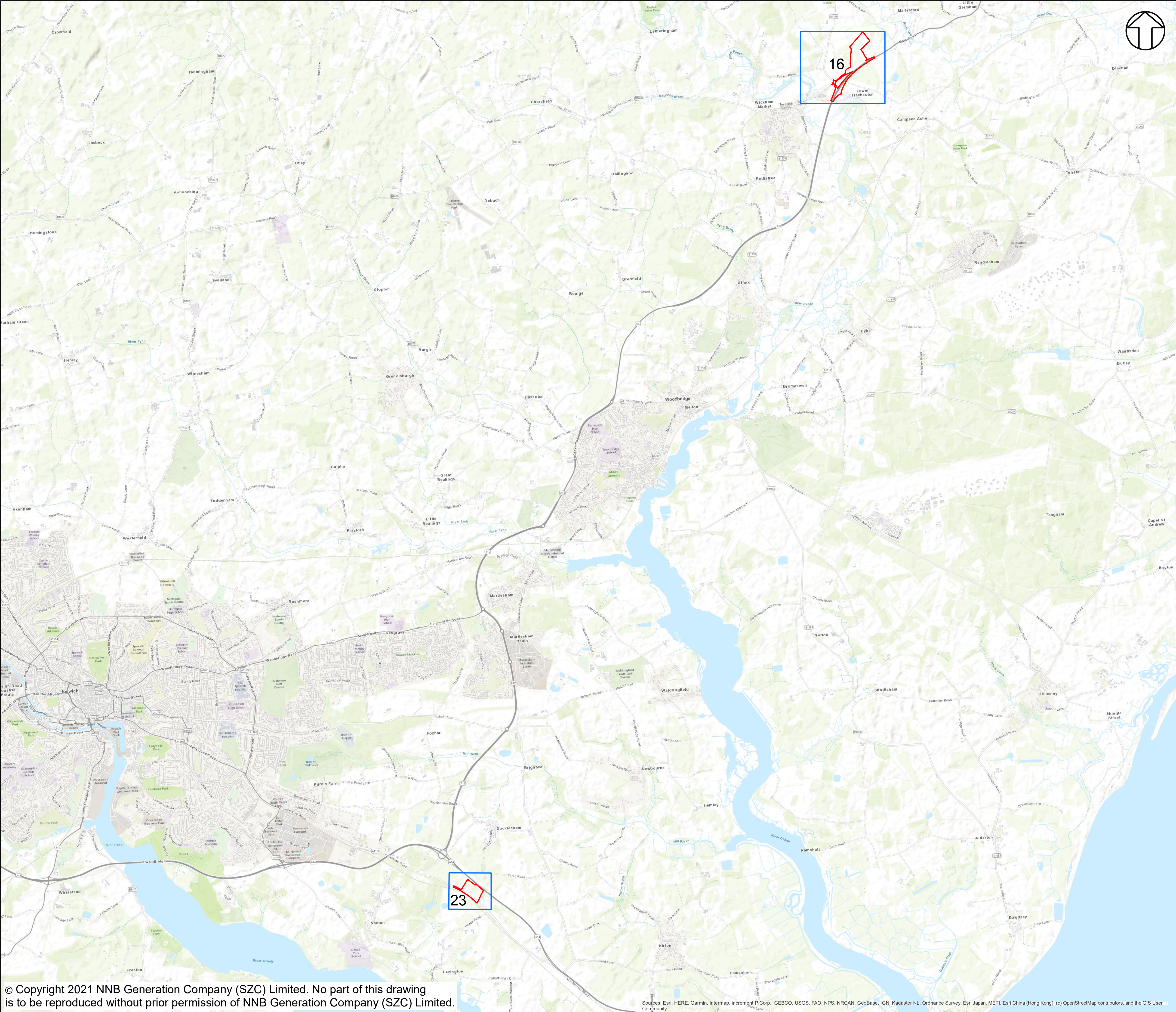
REVISION:	01
-----------	----

DATE:	DRAWN:	SCALE :
JAN 2021	I.M.	1:35,000 @A1

SCALE BAR:

0 1 2 3 4 Km





NOTES:

KEY:

ORDER LIMITS

01	JAN 2021	IM	KC	PROPOSED CHANGES TO THE DCO APPLICATION - JANUARY 2021	SZC Co
REVISION	DATE	DRAWN	CHECKED	REASONS FOR REVISION / COMMENTS	APPROVED

NOT PROTECTIVELY MARKED

**COPYRIGHT:**  
Reproduced from Ordnance Survey map with the permission of Ordnance Survey on behalf of the controller of Her Majesty's Stationery Office © Crown copyright (2021). All Rights reserved. NNB GenCo Licence: 0100060408



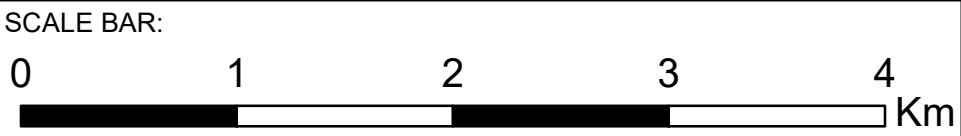
PROJECT:  
SIZEWELL C

DOCUMENT:  
**LAND PLANS  
SHOWING PROPOSED LAND CHANGES  
REGULATION 5(b)(i) INFRASTRUCTURE  
PLANNING (COMPULSORY ACQUISITION)  
REGULATIONS 2010**


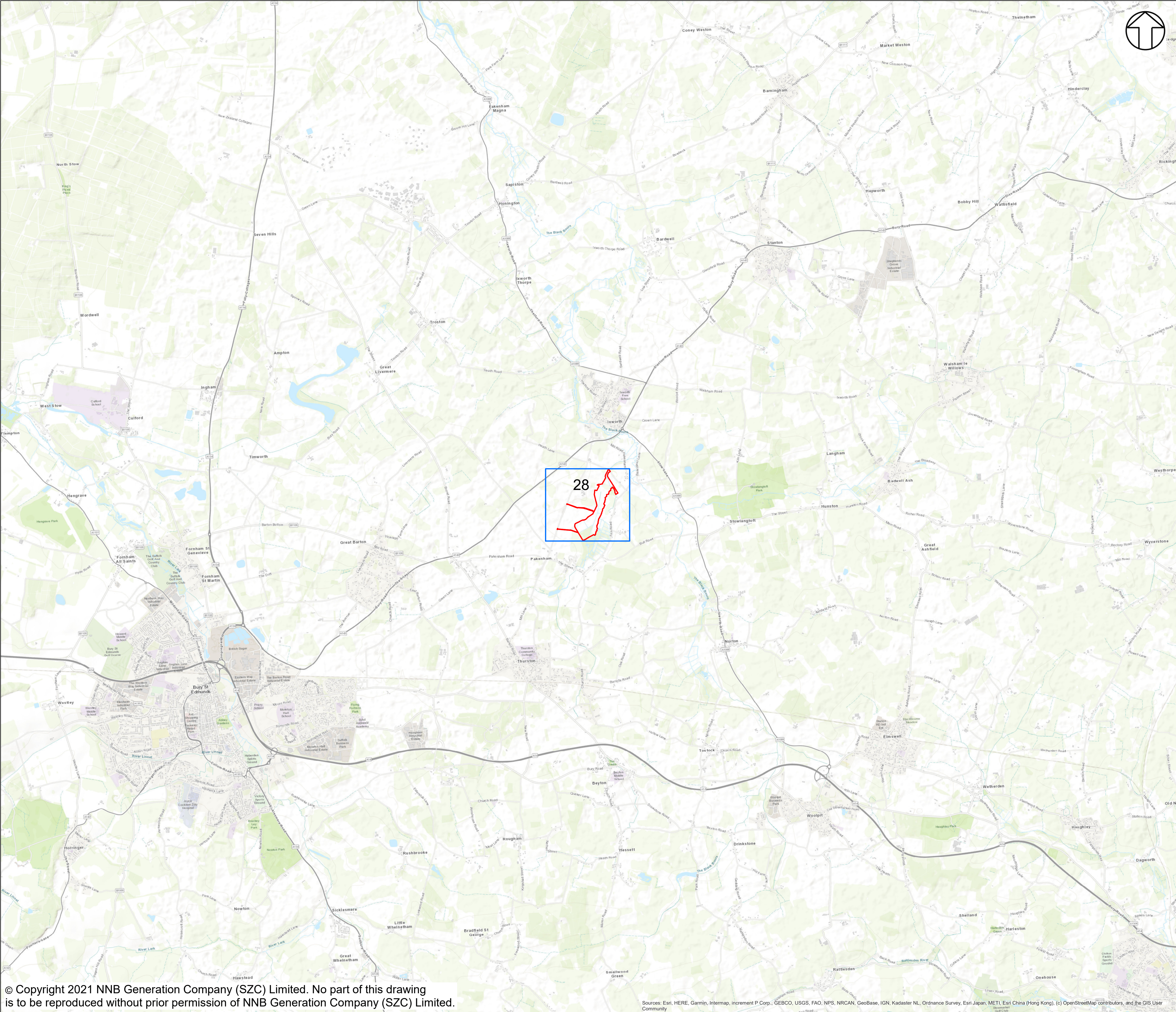
DRAWING TITLE:  
**LAND PLANS  
SHOWING PROPOSED LAND CHANGES  
KEY PLAN 2**

DRAWING NO: <b>SZC/PLC/KEY_PLAN_2</b>	REVISION: <b>01</b>
--	------------------------

DATE: <b>JAN 2021</b>	DRAWN: <b>I.M.</b>	SCALE: <b>1:35,000 @A1</b>
--------------------------	-----------------------	-------------------------------







NOTES:

KEY:

ORDER LIMITS

01	JAN 2021	IM	KC	PROPOSED CHANGES TO THE DCO APPLICATION - JANUARY 2021	SZC Co
REVISION	DATE	DRAWN	CHECKED	REASONS FOR REVISION / COMMENTS	APPROVED

NOT PROTECTIVELY MARKED

COPYRIGHT:

Reproduced from Ordnance Survey map with the permission of Ordnance Survey on behalf of the controller of Her Majesty's Stationery Office © Crown copyright (2021). All Rights reserved. NNB GenCo Licence: 0100060408



PROJECT:  
SIZEWELL C

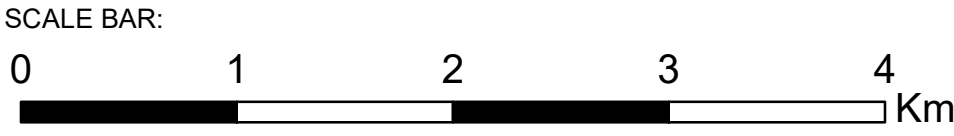
DOCUMENT:  
LAND PLANS  
SHOWING PROPOSED LAND CHANGES  
REGULATION 5(b)(i) INFRASTRUCTURE  
PLANNING (COMPULSORY ACQUISITION)  
REGULATIONS 2010

DRAWING TITLE:  
LAND PLANS  
SHOWING PROPOSED LAND CHANGES  
KEY PLAN 3

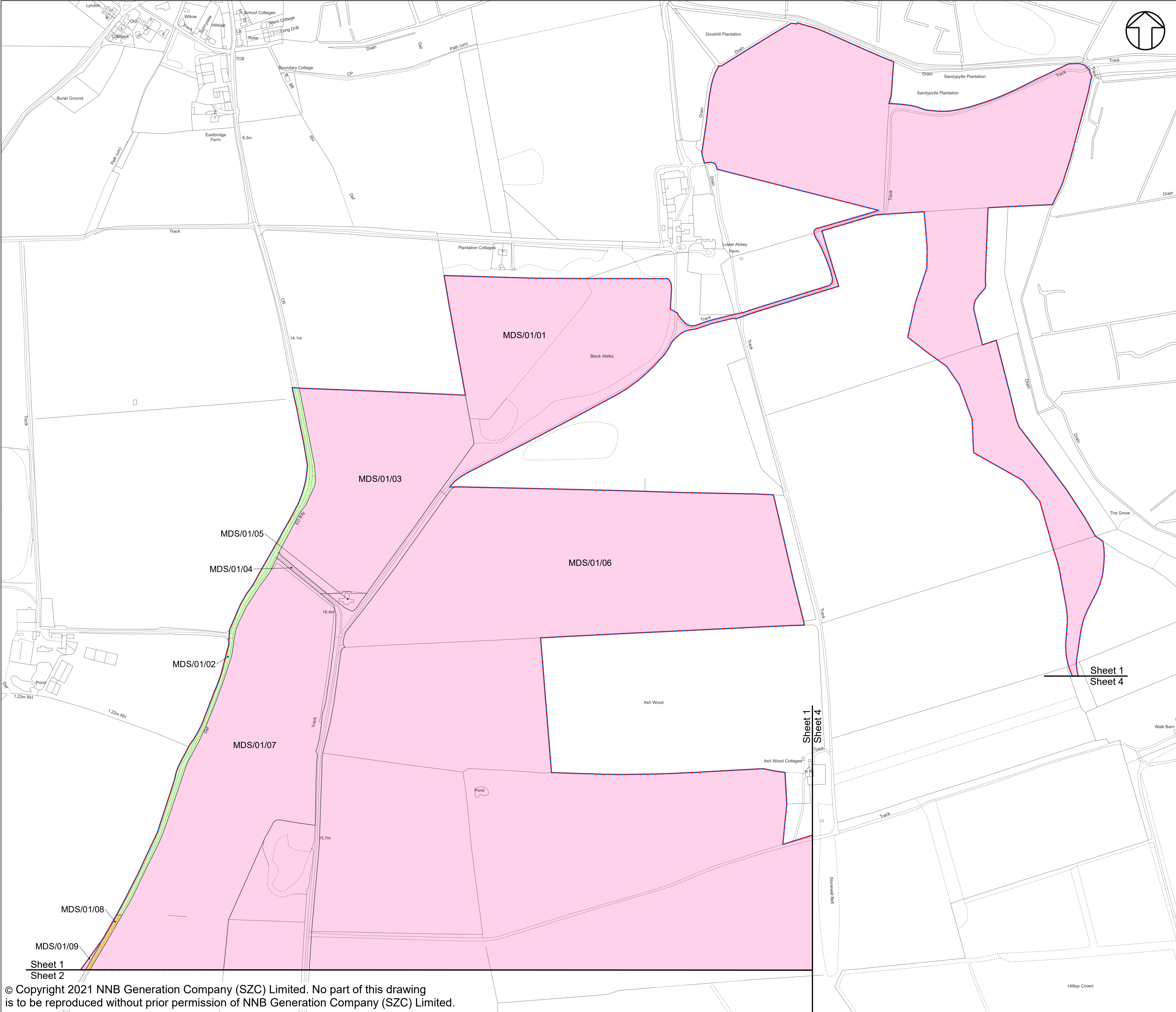
DRAWING NO:  
SZC/PLC/KEY\_PLAN\_3

REVISION:  
01

DATE: JAN 2021  
DRAWN: I.M.  
SCALE: 1:35,000 @A1







- KEY:**
- PROPOSED NEW ORDER LIMITS
  - ORDER LIMITS AT APPLICATION
  - ORDER LIMITS AT APPLICATION COINCIDING WITH PROPOSED NEW ORDER LIMITS
  - ALL FREEHOLD AND LEASEHOLD INTERESTS TO BE COMPULSORILY ACQUIRED
  - NON-HIGHWAY SUBJECT TO TEMPORARY POSSESSION
  - ACQUISITION OF RIGHTS BY THE CREATION OF NEW RIGHTS OR THE IMPOSITION OF RESTRICTIVE COVENANTS
  - PRESUMED HIGHWAY - SUBJECT TO TEMPORARY POSSESSION
  - PRESUMED HIGHWAY - FREEHOLD AND LEASEHOLD INTERESTS TO BE COMPULSORILY ACQUIRED
  - LAND OUTSIDE THE ORDER LIMITS
  - PROPOSED CHANGES CONSTITUTING 'ADDITIONAL LAND' AS DEFINED BY THE CA REGULATIONS (LAND WITHIN THE PROPOSED NEW ORDER LIMITS OVER WHICH COMPULSORY ACQUISITION IS SOUGHT)
  - PROPOSED CHANGES CONSTITUTING 'ADDITIONAL LAND' AS DEFINED BY THE CA REGULATIONS (LAND WITHIN THE ORDER LIMITS OF THE APPLICATION, CHANGING FROM TEMPORARY POSSESSION TO COMPULSORY ACQUISITION)
  - PROPOSED CHANGES NOT CONSTITUTING 'ADDITIONAL LAND' AS DEFINED BY THE CA REGULATIONS (LAND WITHIN THE PROPOSED NEW ORDER LIMITS OVER WHICH TEMPORARY POSSESSION IS SOUGHT)
  - PROPOSED CHANGES NOT CONSTITUTING 'ADDITIONAL LAND' AS DEFINED BY THE CA REGULATIONS (LAND PROPOSED TO BE REMOVED FROM THE ORDER LIMITS IN THE APPLICATION)
  - PROPOSED CHANGES NOT CONSTITUTING 'ADDITIONAL LAND' AS DEFINED BY THE CA REGULATIONS (LAND WITHIN THE ORDER LIMITS OF THE APPLICATION, CHANGING FROM COMPULSORY ACQUISITION TO TEMPORARY POSSESSION)

01	JAN 2021	IM	KC			LAND PLANS SHOWING PROPOSED LAND CHANGES	SZC Co
REVISION	DATE	DRAWN	CHECKED			REASONS FOR REVISION / COMMENTS	APPROVED

NOT PROTECTIVELY MARKED

**COPYRIGHT:**  
Reproduced from Ordnance Survey map with the permission of Ordnance Survey on behalf of the controller of Her Majesty's Stationery Office © Crown copyright (2021). All Rights reserved. NNB GenCo Licence: 0100060408



**PROJECT:**  
SIZEWELL C

**DOCUMENT:**  
LAND PLANS  
SHOWING PROPOSED LAND CHANGES  
REGULATION 5(b)(i) INFRASTRUCTURE  
PLANNING (COMPULSORY ACQUISITION)  
REGULATIONS 2010

**DRAWING TITLE:**  
MAIN DEVELOPMENT SITE AND RAIL  
LAND PLANS  
SHOWING PROPOSED LAND CHANGES  
SHEET 1 OF 28

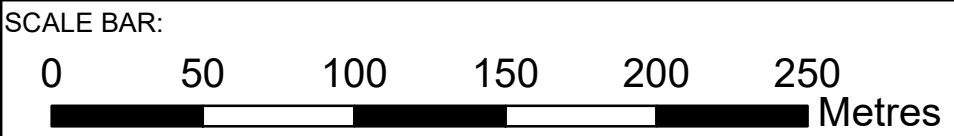
**DRAWING NO:**  
SZC/PLC/1

**REVISION:**  
01


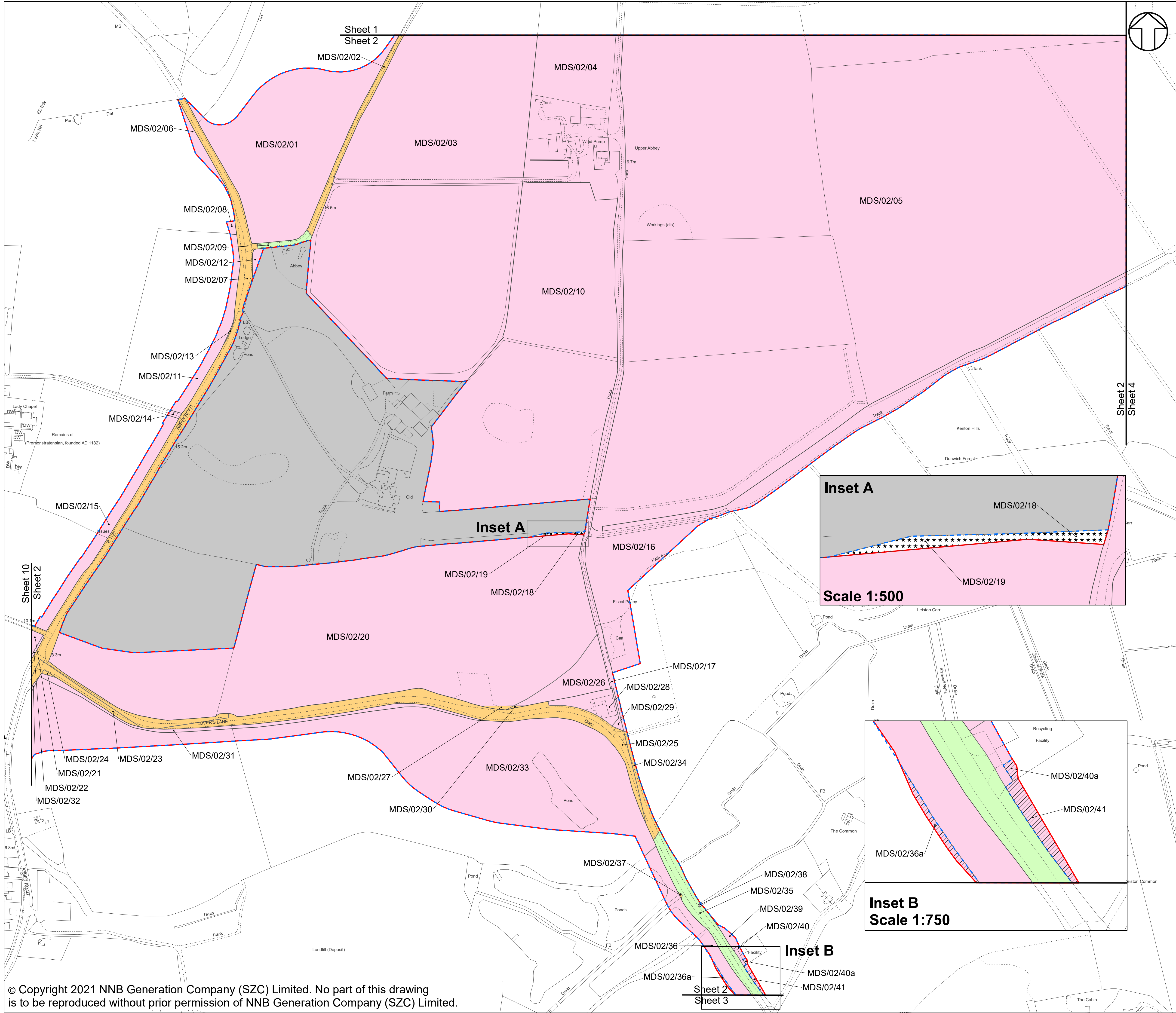
**DATE:**  
JAN 2021

**DRAWN:**  
I.M.

**SCALE:**  
1:2,500 @A1







- KEY:**
- PROPOSED NEW ORDER LIMITS
  - ORDER LIMITS AT APPLICATION
  - ORDER LIMITS AT APPLICATION COINCIDING WITH PROPOSED NEW ORDER LIMITS
  - ALL FREEHOLD AND LEASEHOLD INTERESTS TO BE COMPULSORILY ACQUIRED
  - NON-HIGHWAY SUBJECT TO TEMPORARY POSSESSION
  - ACQUISITION OF RIGHTS BY THE CREATION OF NEW RIGHTS OR THE IMPOSITION OF RESTRICTIVE COVENANTS
  - PRESUMED HIGHWAY - SUBJECT TO TEMPORARY POSSESSION
  - PRESUMED HIGHWAY - FREEHOLD AND LEASEHOLD INTERESTS TO BE COMPULSORILY ACQUIRED
  - LAND OUTSIDE THE ORDER LIMITS
  - PROPOSED CHANGES CONSTITUTING 'ADDITIONAL LAND' AS DEFINED BY THE CA REGULATIONS (LAND WITHIN THE PROPOSED NEW ORDER LIMITS OVER WHICH COMPULSORY ACQUISITION IS SOUGHT)
  - PROPOSED CHANGES CONSTITUTING 'ADDITIONAL LAND' AS DEFINED BY THE CA REGULATIONS (LAND WITHIN THE ORDER LIMITS OF THE APPLICATION, CHANGING FROM TEMPORARY POSSESSION TO COMPULSORY ACQUISITION)
  - PROPOSED CHANGES NOT CONSTITUTING 'ADDITIONAL LAND' AS DEFINED BY THE CA REGULATIONS (LAND WITHIN THE PROPOSED NEW ORDER LIMITS OVER WHICH TEMPORARY POSSESSION IS SOUGHT)
  - PROPOSED CHANGES NOT CONSTITUTING 'ADDITIONAL LAND' AS DEFINED BY THE CA REGULATIONS (LAND PROPOSED TO BE REMOVED FROM THE ORDER LIMITS IN THE APPLICATION)
  - PROPOSED CHANGES NOT CONSTITUTING 'ADDITIONAL LAND' AS DEFINED BY THE CA REGULATIONS (LAND WITHIN THE ORDER LIMITS OF THE APPLICATION, CHANGING FROM COMPULSORY ACQUISITION TO TEMPORARY POSSESSION)

DT	JAN 2021	IM	KC	LAND PLANS SHOWING PROPOSED LAND CHANGES	SZC Co
REVISION	DATE	DRAWN	CHECKED	REASONS FOR REVISION / COMMENTS	APPROVED

NOT PROTECTIVELY MARKED

**COPYRIGHT:**  
Reproduced from Ordnance Survey map with the permission of Ordnance Survey on behalf of the controller of Her Majesty's Stationery Office © Crown copyright (2021). All Rights reserved. NNB GenCo Licence: 0100060408



**PROJECT:**  
SIZEWELL C

**DOCUMENT:**  
LAND PLANS  
SHOWING PROPOSED LAND CHANGES  
REGULATION 5(b)(i) INFRASTRUCTURE  
PLANNING (COMPULSORY ACQUISITION)  
REGULATIONS 2010

**DRAWING TITLE:**  
MAIN DEVELOPMENT SITE AND RAIL  
LAND PLANS  
SHOWING PROPOSED LAND CHANGES  
SHEET 2 OF 28

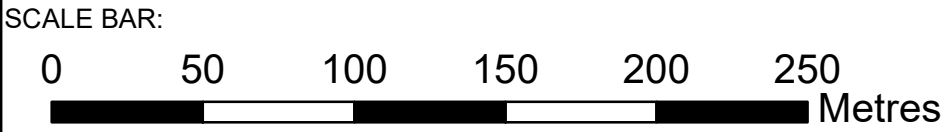
**DRAWING NO:**  
SZC/PLC/2

**REVISION:**  
01


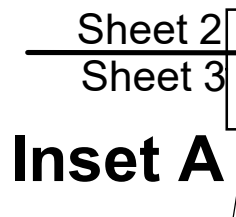

**DATE:**  
JAN 2021

**DRAWN:**  
I.M.

**SCALE:**  
1:2,500 @A1







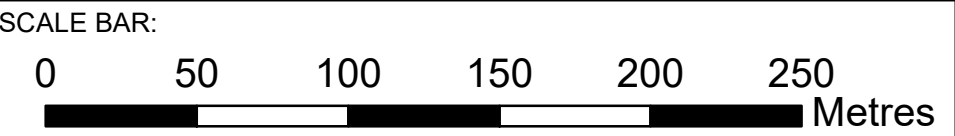
- |          |          |       |         |  |          |
|----------|----------|-------|---------|--|----------|
| 01       | JAN 2021 | IM    | KC      | LAND PLANS SHOWING PROPOSED LAND CHANGES | SZC Co   |
| REVISION | DATE     | DRAWN | CHECKED | REASONS FOR REVISION / COMMENTS          | APPROVED |

COPYRIGHT:  
Reproduced from Ordnance Survey map with the permission  
of Ordnance Survey on behalf of the controller of Her  
Majesty's Stationery Office © Crown copyright (2021).  
All Rights reserved. NNB GenCo Licence: 0100060408


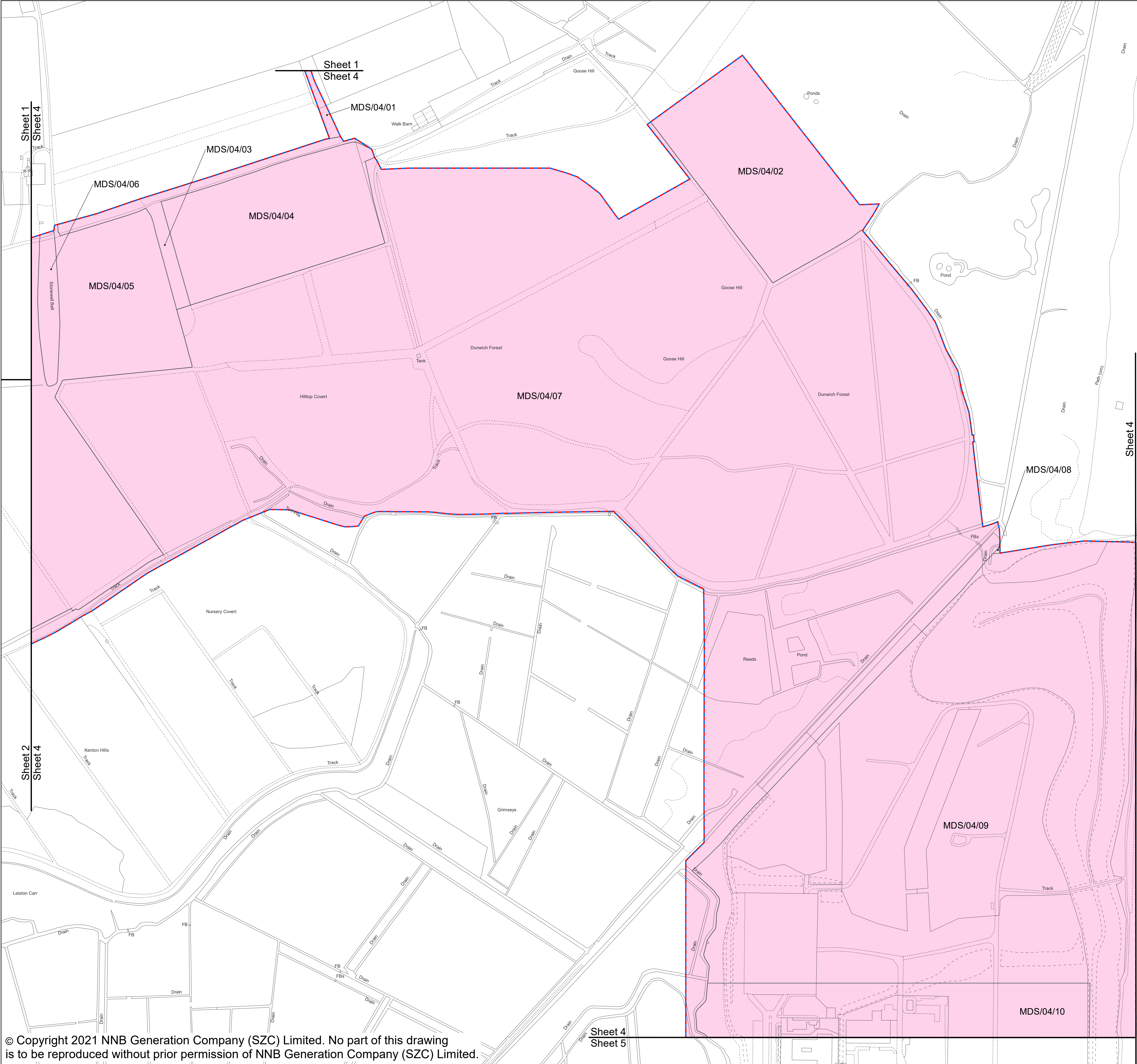


DRAWING TITLE:  
MAIN DEVELOPMENT SITE AND RAIL  
LAND PLANS  
SHOWING PROPOSED LAND CHANGES  
SHEET 3 OF 28

DATE: JAN 2021      DRAWN: I.M.      SCALE : 1:2,500 @A1







KEY:

- PROPOSED NEW ORDER LIMITS
- ORDER LIMITS AT APPLICATION
- ORDER LIMITS AT APPLICATION COINCIDING WITH PROPOSED NEW ORDER LIMITS
- ALL FREEHOLD AND LEASEHOLD INTERESTS TO BE COMPULSORILY ACQUIRED
- NON-HIGHWAY SUBJECT TO TEMPORARY POSSESSION
- ACQUISITION OF RIGHTS BY THE CREATION OF NEW RIGHTS OR THE IMPOSITION OF RESTRICTIVE COVENANTS
- PRESUMED HIGHWAY - SUBJECT TO TEMPORARY POSSESSION
- PRESUMED HIGHWAY - FREEHOLD AND LEASEHOLD INTERESTS TO BE COMPULSORILY ACQUIRED
- LAND OUTSIDE THE ORDER LIMITS
- PROPOSED CHANGES CONSTITUTING 'ADDITIONAL LAND' AS DEFINED BY THE CA REGULATIONS (LAND WITHIN THE PROPOSED NEW ORDER LIMITS OVER WHICH COMPULSORY ACQUISITION IS SOUGHT)
- PROPOSED CHANGES CONSTITUTING 'ADDITIONAL LAND' AS DEFINED BY THE CA REGULATIONS (LAND WITHIN THE ORDER LIMITS OF THE APPLICATION, CHANGING FROM TEMPORARY POSSESSION TO COMPULSORY ACQUISITION)
- PROPOSED CHANGES NOT CONSTITUTING 'ADDITIONAL LAND' AS DEFINED BY THE CA REGULATIONS (LAND WITHIN THE PROPOSED NEW ORDER LIMITS OVER WHICH TEMPORARY POSSESSION IS SOUGHT)
- PROPOSED CHANGES NOT CONSTITUTING 'ADDITIONAL LAND' AS DEFINED BY THE CA REGULATIONS (LAND PROPOSED TO BE REMOVED FROM THE ORDER LIMITS IN THE APPLICATION)
- PROPOSED CHANGES NOT CONSTITUTING 'ADDITIONAL LAND' AS DEFINED BY THE CA REGULATIONS (LAND WITHIN THE ORDER LIMITS OF THE APPLICATION, CHANGING FROM COMPULSORY ACQUISITION TO TEMPORARY POSSESSION)

01	JAN 2021	IM	KC	LAND PLANS SHOWING PROPOSED LAND CHANGES	SZC Co
REVISION	DATE	DRAWN	CHECKED	REASONS FOR REVISION / COMMENTS	APPROVED

NOT PROTECTIVELY MARKED

COPYRIGHT:

Reproduced from Ordnance Survey map with the permission of Ordnance Survey on behalf of the controller of Her Majesty's Stationery Office © Crown copyright (2021). All Rights reserved. NNB GenCo Licence: 0100060408



PROJECT:  
SIZEWELL C

DOCUMENT:  
LAND PLANS  
SHOWING PROPOSED LAND CHANGES  
REGULATION 5(b)(i) INFRASTRUCTURE  
PLANNING (COMPULSORY ACQUISITION)  
REGULATIONS 2010

DRAWING TITLE:  
MAIN DEVELOPMENT SITE AND RAIL  
LAND PLANS  
SHOWING PROPOSED LAND CHANGES  
SHEET 4 OF 28

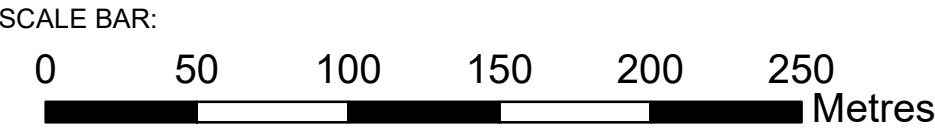
DRAWING NO:  
SZC/PLC/4

REVISION:  
01


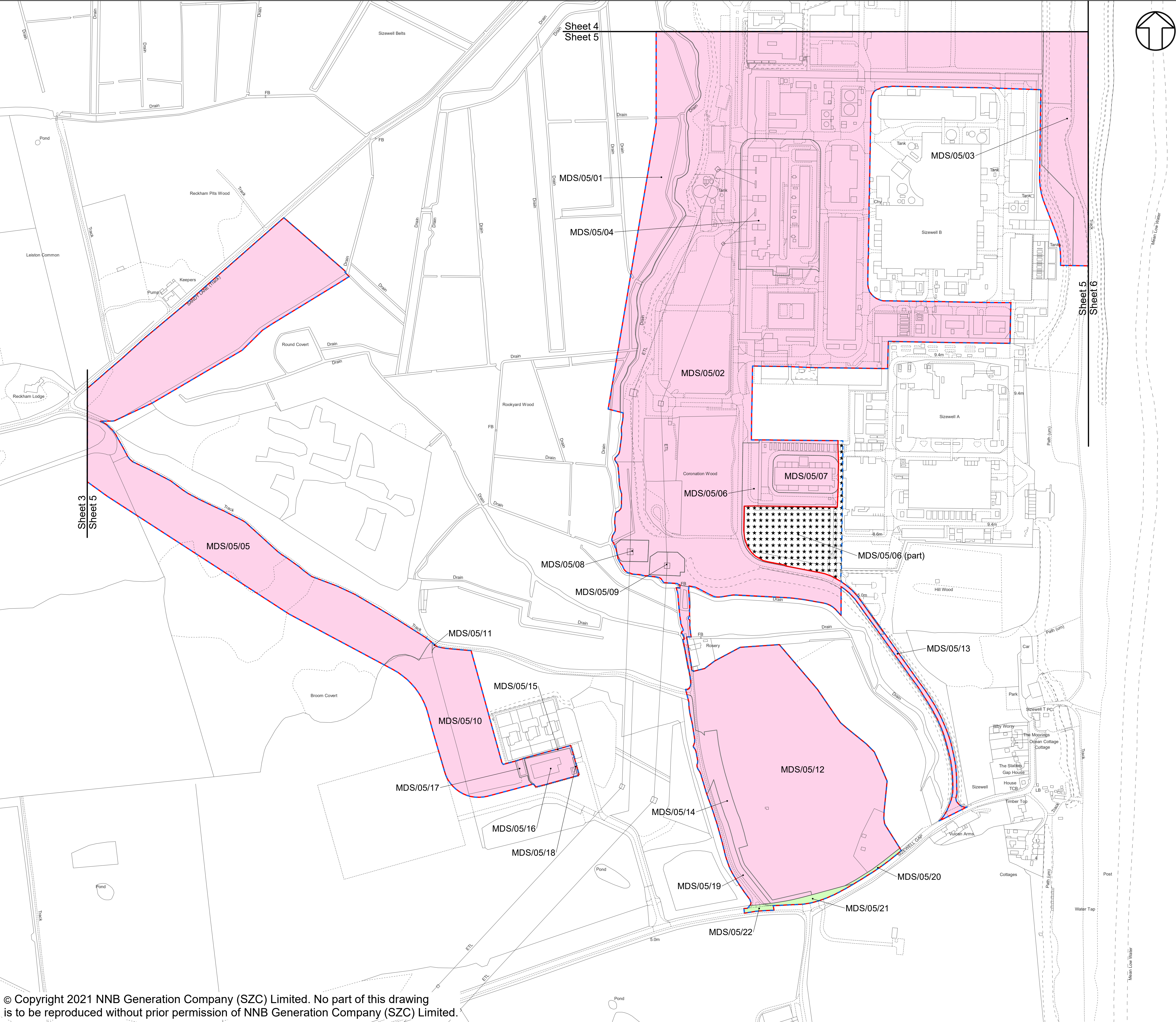
DATE:  
JAN 2021

DRAWN:  
I.M.

SCALE:  
1:2,500 @A1







KEY:

- PROPOSED NEW ORDER LIMITS
- ORDER LIMITS AT APPLICATION
- ORDER LIMITS AT APPLICATION COINCIDING WITH PROPOSED NEW ORDER LIMITS
- ALL FREEHOLD AND LEASEHOLD INTERESTS TO BE COMPULSORILY ACQUIRED
- NON-HIGHWAY SUBJECT TO TEMPORARY POSSESSION
- ACQUISITION OF RIGHTS BY THE CREATION OF NEW RIGHTS OR THE IMPOSITION OF RESTRICTIVE COVENANTS
- PRESUMED HIGHWAY - SUBJECT TO TEMPORARY POSSESSION
- PRESUMED HIGHWAY - FREEHOLD AND LEASEHOLD INTERESTS TO BE COMPULSORILY ACQUIRED
- LAND OUTSIDE THE ORDER LIMITS
- PROPOSED CHANGES CONSTITUTING 'ADDITIONAL LAND' AS DEFINED BY THE CA REGULATIONS (LAND WITHIN THE PROPOSED NEW ORDER LIMITS OVER WHICH COMPULSORY ACQUISITION IS SOUGHT)
- PROPOSED CHANGES CONSTITUTING 'ADDITIONAL LAND' AS DEFINED BY THE CA REGULATIONS (LAND WITHIN THE ORDER LIMITS OF THE APPLICATION, CHANGING FROM TEMPORARY POSSESSION TO COMPULSORY ACQUISITION)
- PROPOSED CHANGES NOT CONSTITUTING 'ADDITIONAL LAND' AS DEFINED BY THE CA REGULATIONS (LAND PROPOSED TO BE REMOVED FROM THE ORDER LIMITS IN THE APPLICATION)
- PROPOSED CHANGES NOT CONSTITUTING 'ADDITIONAL LAND' AS DEFINED BY THE CA REGULATIONS (LAND WITHIN THE ORDER LIMITS OF THE APPLICATION, CHANGING FROM COMPULSORY ACQUISITION TO TEMPORARY POSSESSION)

01	JAN 2021	IM	KC	LAND PLANS SHOWING PROPOSED LAND CHANGES	SZC Co
REVISION	DATE	DRAWN	CHECKED	REASONS FOR REVISION / COMMENTS	APPROVED

NOT PROTECTIVELY MARKED

COPYRIGHT:

Reproduced from Ordnance Survey map with the permission of Ordnance Survey on behalf of the controller of Her Majesty's Stationery Office © Crown copyright (2021). All Rights reserved. NNB GenCo Licence: 0100060408



PROJECT:  
SIZEWELL C

DOCUMENT:  
LAND PLANS  
SHOWING PROPOSED LAND CHANGES  
REGULATION 5(b)(i) INFRASTRUCTURE  
PLANNING (COMPULSORY ACQUISITION)  
REGULATIONS 2010

DRAWING TITLE:  
MAIN DEVELOPMENT SITE AND RAIL  
LAND PLANS  
SHOWING PROPOSED LAND CHANGES  
SHEET 5 OF 28

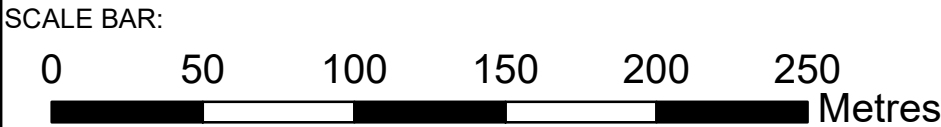
DRAWING NO:  
SZC/PLC/5

REVISION:  
01

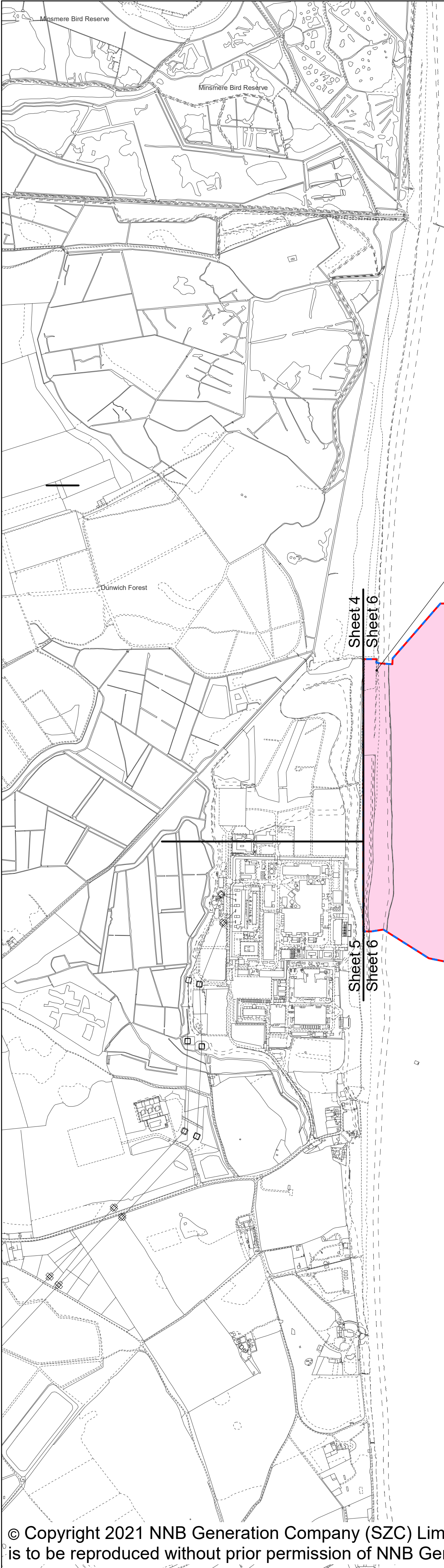
DATE:  
JAN 2021

DRAWN:  
I.M.

SCALE:  
1:2,500 @A1








MDS/06/01

MDS/06/02



KEY:

- PROPOSED NEW ORDER LIMITS
- ORDER LIMITS AT APPLICATION
- ORDER LIMITS AT APPLICATION COINCIDING WITH PROPOSED NEW ORDER LIMITS
- ALL FREEHOLD AND LEASEHOLD INTERESTS TO BE COMPULSORILY ACQUIRED
- NON-HIGHWAY SUBJECT TO TEMPORARY POSSESSION
- ACQUISITION OF RIGHTS BY THE CREATION OF NEW RIGHTS OR THE IMPOSITION OF RESTRICTIVE COVENANTS
- PRESUMED HIGHWAY - SUBJECT TO TEMPORARY POSSESSION
- PRESUMED HIGHWAY - FREEHOLD AND LEASEHOLD INTERESTS TO BE COMPULSORILY ACQUIRED
- LAND OUTSIDE THE ORDER LIMITS
- PROPOSED CHANGES CONSTITUTING 'ADDITIONAL LAND' AS DEFINED BY THE CA REGULATIONS (LAND WITHIN THE PROPOSED NEW ORDER LIMITS OVER WHICH COMPULSORY ACQUISITION IS SOUGHT)
- PROPOSED CHANGES CONSTITUTING 'ADDITIONAL LAND' AS DEFINED BY THE CA REGULATIONS (LAND WITHIN THE ORDER LIMITS OF THE APPLICATION, CHANGING FROM TEMPORARY POSSESSION TO COMPULSORY ACQUISITION)
- PROPOSED CHANGES NOT CONSTITUTING 'ADDITIONAL LAND' AS DEFINED BY THE CA REGULATIONS (LAND WITHIN THE PROPOSED NEW ORDER LIMITS OVER WHICH TEMPORARY POSSESSION IS SOUGHT)
- PROPOSED CHANGES NOT CONSTITUTING 'ADDITIONAL LAND' AS DEFINED BY THE CA REGULATIONS (LAND PROPOSED TO BE REMOVED FROM THE ORDER LIMITS IN THE APPLICATION)
- PROPOSED CHANGES NOT CONSTITUTING 'ADDITIONAL LAND' AS DEFINED BY THE CA REGULATIONS (LAND WITHIN THE ORDER LIMITS OF THE APPLICATION, CHANGING FROM COMPULSORY ACQUISITION TO TEMPORARY POSSESSION)

01	JAN 2021	IM	KC	LAND PLANS SHOWING PROPOSED LAND CHANGES	SZC Co
REVISION	DATE	DRAWN	CHECKED	REASONS FOR REVISION / COMMENTS	APPROVED

NOT PROTECTIVELY MARKED

COPYRIGHT:  
Reproduced from Ordnance Survey map with the permission of Ordnance Survey on behalf of the controller of Her Majesty's Stationery Office © Crown copyright (2021). All Rights reserved. NNB GenCo Licence: 0100060408



PROJECT:  
SIZEWELL C

DOCUMENT:  
LAND PLANS  
SHOWING PROPOSED LAND CHANGES  
REGULATION 5(b)(i) INFRASTRUCTURE  
PLANNING (COMPULSORY ACQUISITION)  
REGULATIONS 2010

DRAWING TITLE:  
MAIN DEVELOPMENT SITE AND RAIL  
LAND PLANS  
SHOWING PROPOSED LAND CHANGES  
SHEET 6 OF 28


DRAWING NO:  
SZC/PLC/6

REVISION:  
01


DATE: JAN 2021

DRAWN: I.M.

SCALE: 1:10,000 @A1







KEY:

- PROPOSED NEW ORDER LIMITS
- ORDER LIMITS AT APPLICATION
- ORDER LIMITS AT APPLICATION COINCIDING WITH PROPOSED NEW ORDER LIMITS
- ALL FREEHOLD AND LEASEHOLD INTERESTS TO BE COMPULSORILY ACQUIRED
- NON-HIGHWAY SUBJECT TO TEMPORARY POSSESSION
- ACQUISITION OF RIGHTS BY THE CREATION OF NEW RIGHTS OR THE IMPOSITION OF RESTRICTIVE COVENANTS
- PRESUMED HIGHWAY - SUBJECT TO TEMPORARY POSSESSION
- PRESUMED HIGHWAY - FREEHOLD AND LEASEHOLD INTERESTS TO BE COMPULSORILY ACQUIRED
- LAND OUTSIDE THE ORDER LIMITS
- PROPOSED CHANGES CONSTITUTING 'ADDITIONAL LAND' AS DEFINED BY THE CA REGULATIONS (LAND WITHIN THE PROPOSED NEW ORDER LIMITS OVER WHICH COMPULSORY ACQUISITION IS SOUGHT)
- PROPOSED CHANGES CONSTITUTING 'ADDITIONAL LAND' AS DEFINED BY THE CA REGULATIONS (LAND WITHIN THE ORDER LIMITS OF THE APPLICATION, CHANGING FROM TEMPORARY POSSESSION TO COMPULSORY ACQUISITION)
- PROPOSED CHANGES NOT CONSTITUTING 'ADDITIONAL LAND' AS DEFINED BY THE CA REGULATIONS (LAND WITHIN THE PROPOSED NEW ORDER LIMITS OVER WHICH TEMPORARY POSSESSION IS SOUGHT)
- PROPOSED CHANGES NOT CONSTITUTING 'ADDITIONAL LAND' AS DEFINED BY THE CA REGULATIONS (LAND PROPOSED TO BE REMOVED FROM THE ORDER LIMITS IN THE APPLICATION)
- PROPOSED CHANGES NOT CONSTITUTING 'ADDITIONAL LAND' AS DEFINED BY THE CA REGULATIONS (LAND WITHIN THE ORDER LIMITS OF THE APPLICATION, CHANGING FROM COMPULSORY ACQUISITION TO TEMPORARY POSSESSION)

01	JAN 2021	IM	KC	LAND PLANS SHOWING PROPOSED LAND CHANGES	SZC Co
REVISION	DATE	DRAWN	CHECKED	REASONS FOR REVISION / COMMENTS	APPROVED

NOT PROTECTIVELY MARKED

COPYRIGHT:

Reproduced from Ordnance Survey map with the permission of Ordnance Survey on behalf of the controller of Her Majesty's Stationery Office © Crown copyright (2021). All Rights reserved. NNB GenCo Licence: 0100060408



PROJECT:  
SIZEWELL C

DOCUMENT:  
LAND PLANS  
SHOWING PROPOSED LAND CHANGES  
REGULATION 5(b)(i) INFRASTRUCTURE  
PLANNING (COMPULSORY ACQUISITION)  
REGULATIONS 2010

DRAWING TITLE:  
MAIN DEVELOPMENT SITE AND RAIL  
LAND PLANS  
SHOWING PROPOSED LAND CHANGES  
SHEET 7 OF 28

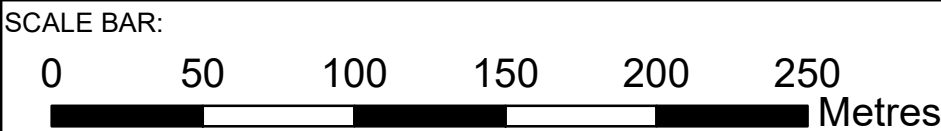
DRAWING NO:  
SZC/PLC/7

REVISION:  
01

DATE:  
JAN 2021

DRAWN:  
I.M.


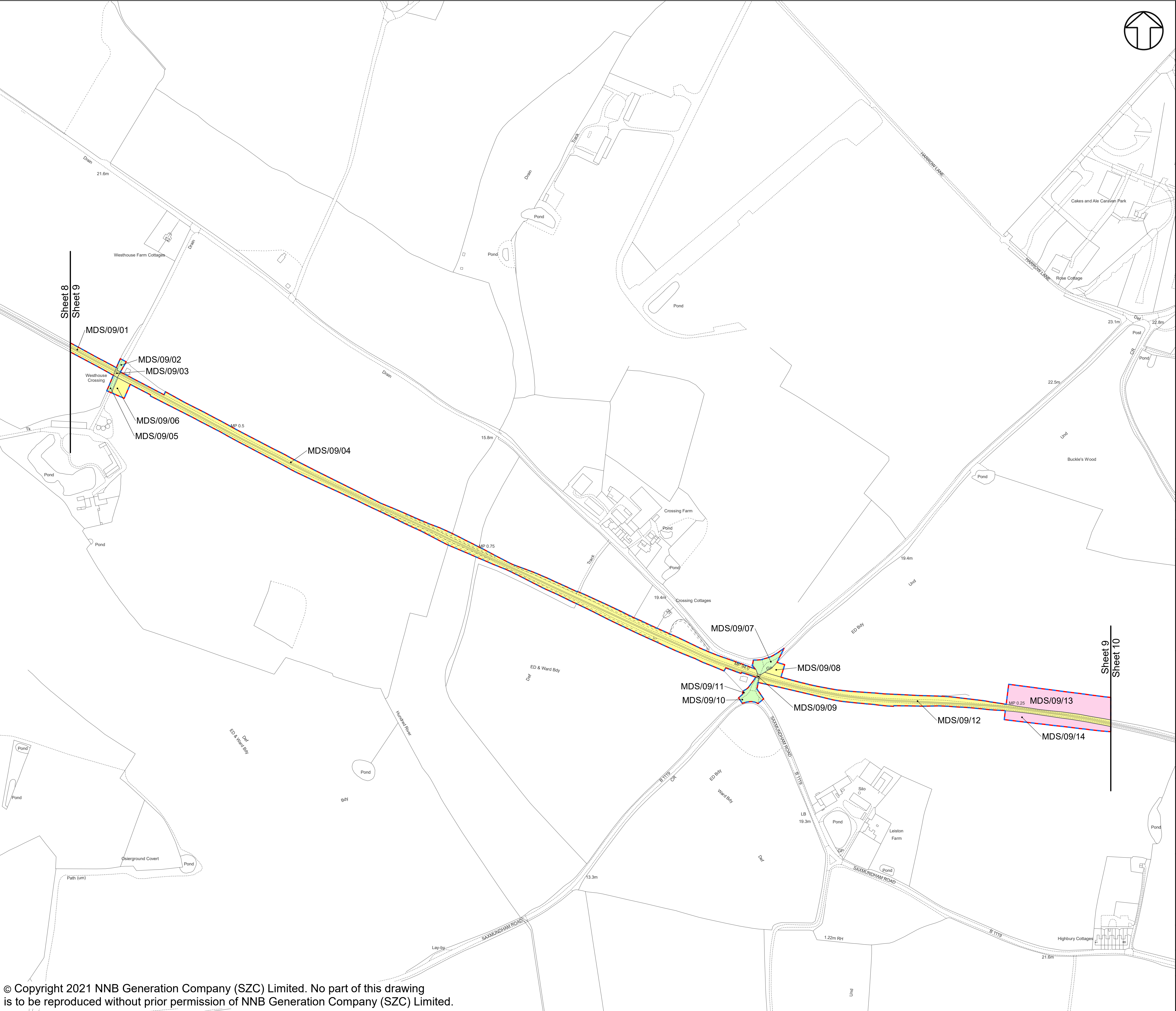
SCALE:  
1:2,500 @A1











- KEY:**
- PROPOSED NEW ORDER LIMITS
  - ORDER LIMITS AT APPLICATION
  - ORDER LIMITS AT APPLICATION COINCIDING WITH PROPOSED NEW ORDER LIMITS
  - ALL FREEHOLD AND LEASEHOLD INTERESTS TO BE COMPULSORILY ACQUIRED
  - NON-HIGHWAY SUBJECT TO TEMPORARY POSSESSION
  - ACQUISITION OF RIGHTS BY THE CREATION OF NEW RIGHTS OR THE IMPOSITION OF RESTRICTIVE COVENANTS
  - PRESUMED HIGHWAY - SUBJECT TO TEMPORARY POSSESSION
  - PRESUMED HIGHWAY - FREEHOLD AND LEASEHOLD INTERESTS TO BE COMPULSORILY ACQUIRED
  - LAND OUTSIDE THE ORDER LIMITS
  - PROPOSED CHANGES CONSTITUTING 'ADDITIONAL LAND' AS DEFINED BY THE CA REGULATIONS (LAND WITHIN THE PROPOSED NEW ORDER LIMITS OVER WHICH COMPULSORY ACQUISITION IS SOUGHT)
  - PROPOSED CHANGES CONSTITUTING 'ADDITIONAL LAND' AS DEFINED BY THE CA REGULATIONS (LAND WITHIN THE ORDER LIMITS OF THE APPLICATION, CHANGING FROM TEMPORARY POSSESSION TO COMPULSORY ACQUISITION)
  - PROPOSED CHANGES NOT CONSTITUTING 'ADDITIONAL LAND' AS DEFINED BY THE CA REGULATIONS (LAND WITHIN THE PROPOSED NEW ORDER LIMITS OVER WHICH TEMPORARY POSSESSION IS SOUGHT)
  - PROPOSED CHANGES NOT CONSTITUTING 'ADDITIONAL LAND' AS DEFINED BY THE CA REGULATIONS (LAND PROPOSED TO BE REMOVED FROM THE ORDER LIMITS IN THE APPLICATION)
  - PROPOSED CHANGES NOT CONSTITUTING 'ADDITIONAL LAND' AS DEFINED BY THE CA REGULATIONS (LAND WITHIN THE ORDER LIMITS OF THE APPLICATION, CHANGING FROM COMPULSORY ACQUISITION TO TEMPORARY POSSESSION)

01	JAN 2021	IM	KC	LAND PLANS SHOWING PROPOSED LAND CHANGES	SZC Co
REVISION	DATE	DRAWN	CHECKED	REASONS FOR REVISION / COMMENTS	APPROVED

NOT PROTECTIVELY MARKED

**COPYRIGHT:**  
Reproduced from Ordnance Survey map with the permission of Ordnance Survey on behalf of the controller of Her Majesty's Stationery Office © Crown copyright (2021). All Rights reserved. NNB GenCo Licence: 0100060408



PROJECT:  
SIZEWELL C

DOCUMENT:  
LAND PLANS  
SHOWING PROPOSED LAND CHANGES  
REGULATION 5(b)(i) INFRASTRUCTURE  
PLANNING (COMPULSORY ACQUISITION)  
REGULATIONS 2010

DRAWING TITLE:  
MAIN DEVELOPMENT SITE AND RAIL  
LAND PLANS  
SHOWING PROPOSED LAND CHANGES  
SHEET 9 OF 28

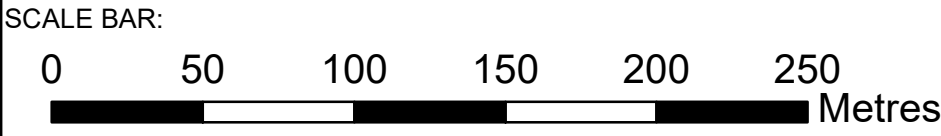
DRAWING NO:  
SZC/PLC/9

REVISION:  
01


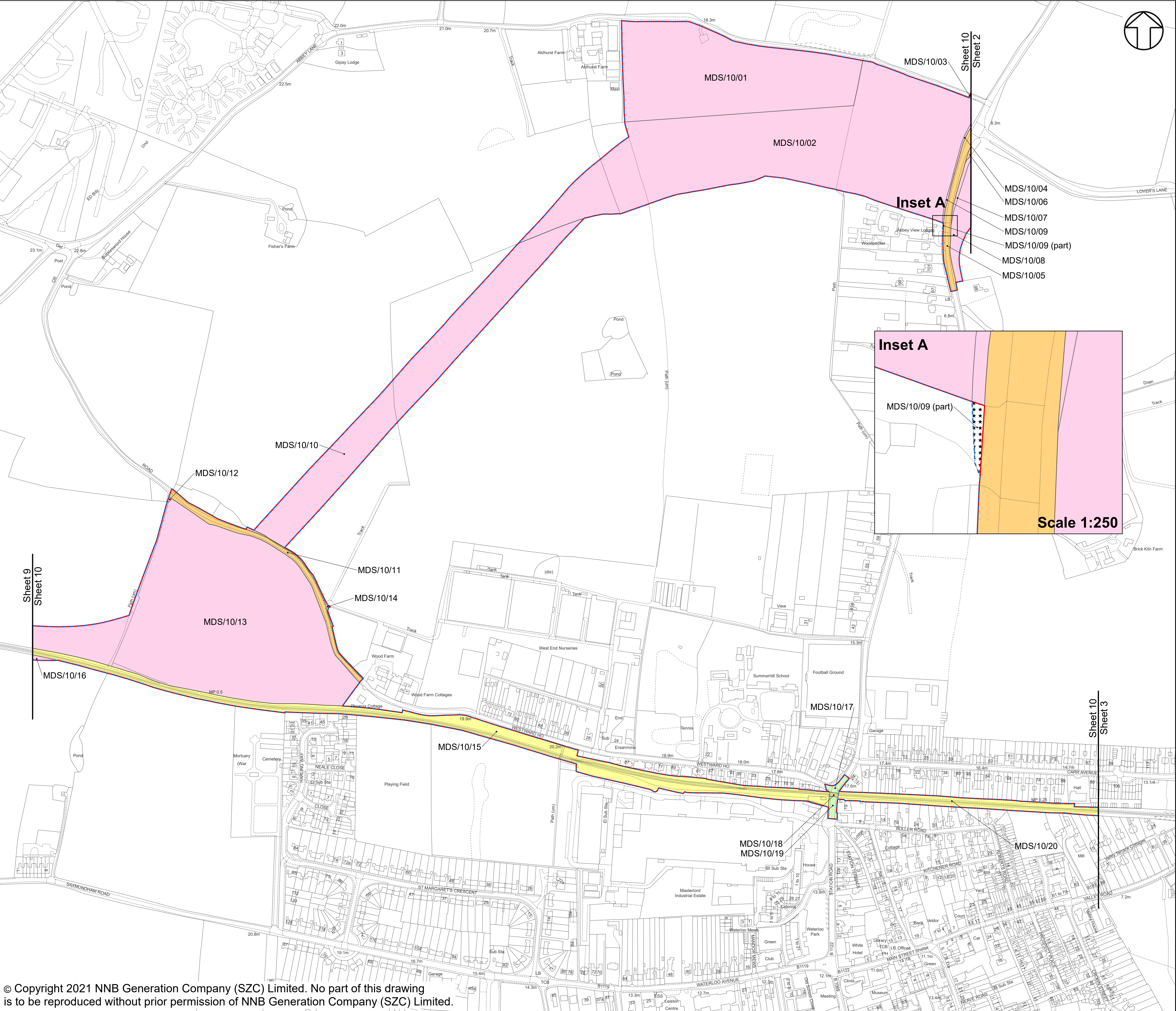
DATE:  
JAN 2021

DRAWN:  
I.M.

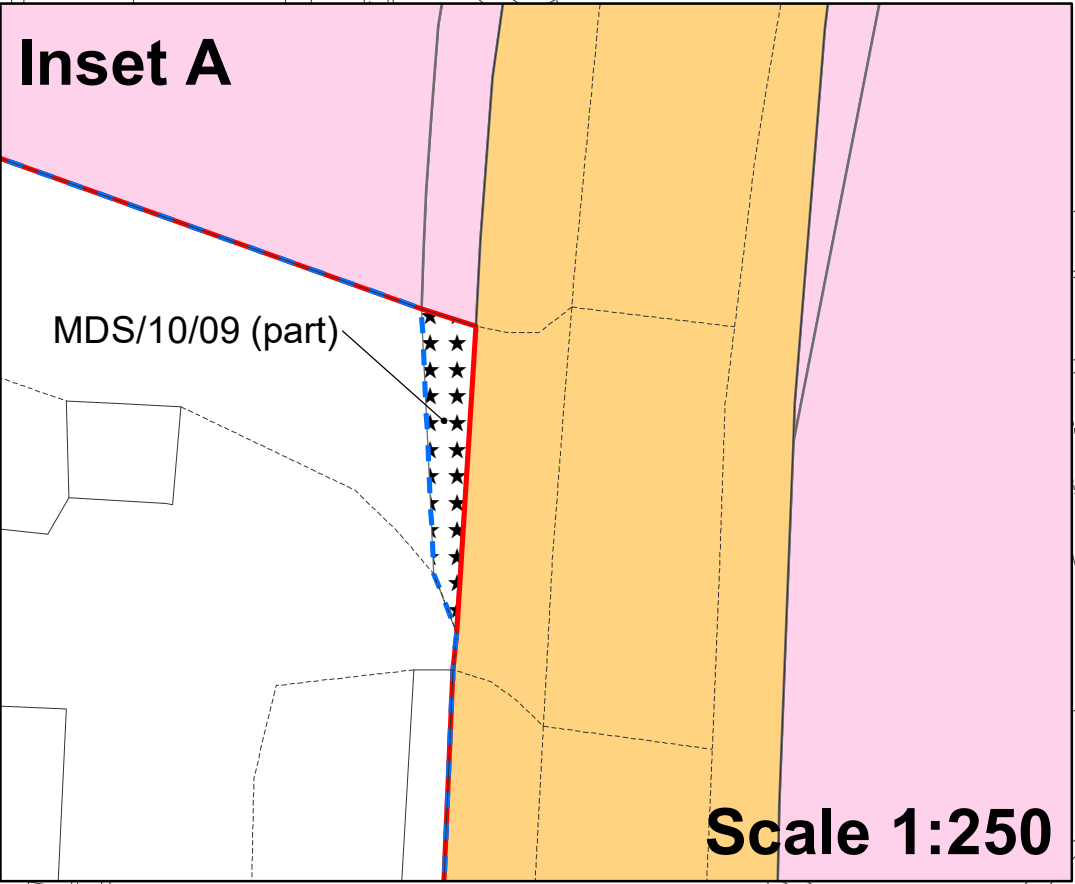
SCALE :  
1:2,500 @A1







- KEY:**
- PROPOSED NEW ORDER LIMITS
  - ORDER LIMITS AT APPLICATION
  - ORDER LIMITS AT APPLICATION COINCIDING WITH PROPOSED NEW ORDER LIMITS
  - ALL FREEHOLD AND LEASEHOLD INTERESTS TO BE COMPULSORILY ACQUIRED
  - NON-HIGHWAY SUBJECT TO TEMPORARY POSSESSION
  - ACQUISITION OF RIGHTS BY THE CREATION OF NEW RIGHTS OR THE IMPOSITION OF RESTRICTIVE COVENANTS
  - PRESUMED HIGHWAY - SUBJECT TO TEMPORARY POSSESSION
  - PRESUMED HIGHWAY - FREEHOLD AND LEASEHOLD INTERESTS TO BE COMPULSORILY ACQUIRED
  - LAND OUTSIDE THE ORDER LIMITS
  - PROPOSED CHANGES CONSTITUTING 'ADDITIONAL LAND' AS DEFINED BY THE CA REGULATIONS (LAND WITHIN THE PROPOSED NEW ORDER LIMITS OVER WHICH COMPULSORY ACQUISITION IS SOUGHT)
  - PROPOSED CHANGES CONSTITUTING 'ADDITIONAL LAND' AS DEFINED BY THE CA REGULATIONS (LAND WITHIN THE ORDER LIMITS OF THE APPLICATION, CHANGING FROM TEMPORARY POSSESSION TO COMPULSORY ACQUISITION)
  - PROPOSED CHANGES NOT CONSTITUTING 'ADDITIONAL LAND' AS DEFINED BY THE CA REGULATIONS (LAND WITHIN THE PROPOSED NEW ORDER LIMITS OVER WHICH TEMPORARY POSSESSION IS SOUGHT)
  - PROPOSED CHANGES NOT CONSTITUTING 'ADDITIONAL LAND' AS DEFINED BY THE CA REGULATIONS (LAND PROPOSED TO BE REMOVED FROM THE ORDER LIMITS IN THE APPLICATION)
  - PROPOSED CHANGES NOT CONSTITUTING 'ADDITIONAL LAND' AS DEFINED BY THE CA REGULATIONS (LAND WITHIN THE ORDER LIMITS OF THE APPLICATION, CHANGING FROM COMPULSORY ACQUISITION TO TEMPORARY POSSESSION)



REVISION	DATE	DRAWN	CHECKED	REASONS FOR REVISION / COMMENTS	SZC Co	APPROVED
01	JAN 2021	IM	KC	LAND PLANS SHOWING PROPOSED LAND CHANGES		

NOT PROTECTIVELY MARKED

**COPYRIGHT:**  
Reproduced from Ordnance Survey map with the permission of Ordnance Survey on behalf of the controller of Her Majesty's Stationery Office © Crown copyright (2021). All Rights reserved. NNB GenCo Licence: 0100060408



**PROJECT:**  
SIZEWELL C

**DOCUMENT:**  
LAND PLANS  
SHOWING PROPOSED LAND CHANGES  
REGULATION 5(b)(i) INFRASTRUCTURE  
PLANNING (COMPULSORY ACQUISITION)  
REGULATIONS 2010

**DRAWING TITLE:**  
MAIN DEVELOPMENT SITE AND RAIL  
LAND PLANS  
SHOWING PROPOSED LAND CHANGES  
SHEET 10 OF 28

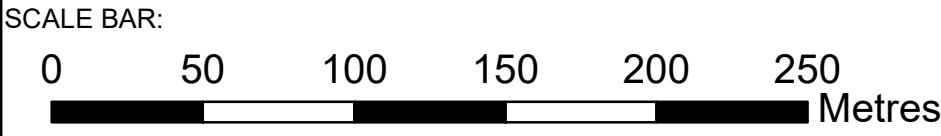
**DRAWING NO:**  
SZC/PLC/10

**REVISION:**  
01

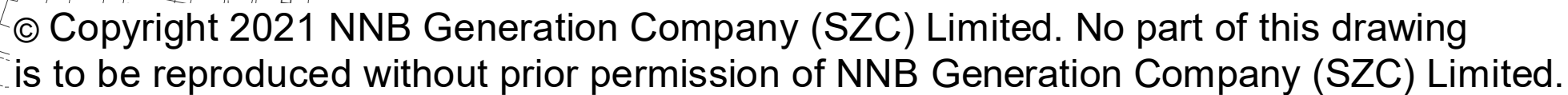
**DATE:**  
JAN 2021

**DRAWN:**  
I.M.

**SCALE:**  
1:2,500 @A1








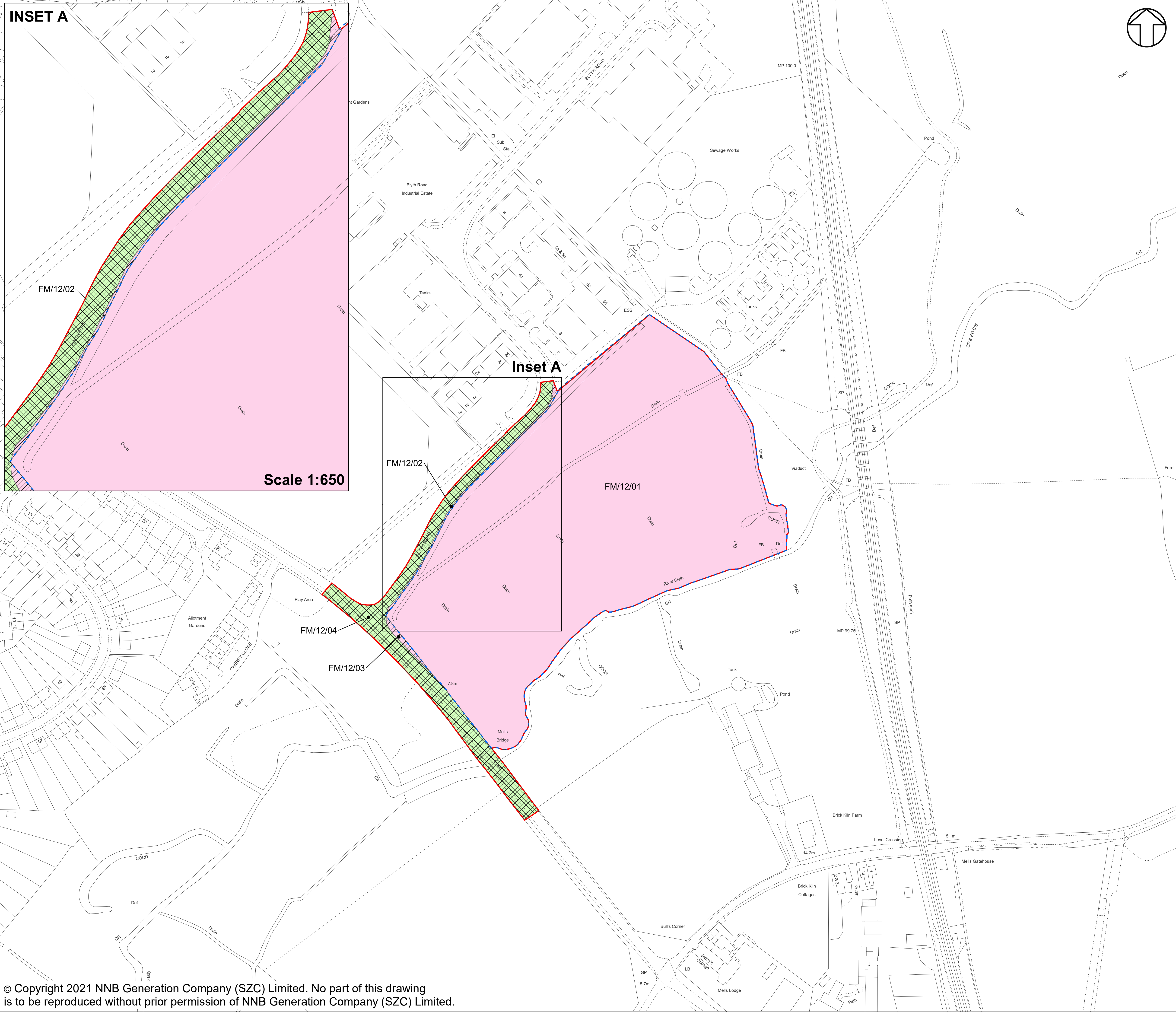
PROPOSED CHANGES NOT CONSTITUTING  
'ADDITIONAL LAND' AS DEFINED BY THE CA  
REGULATIONS (LAND WITHIN THE ORDER LIMITS OF  
THE APPLICATION, CHANGING FROM COMPULSORY  
ACQUISITION TO TEMPORARY POSSESSION)

SCALE BAR:



0 25 50 75 100 125 Metres





INSET A

FM/12/02

Scale 1:650

Inset A

FM/12/02

FM/12/01

FM/12/04

FM/12/03

7.8m

Mells Bridge

Brick Kiln Farm

Level Crossing

15.1m


Mells Gatehouse

Brick Kiln Cottages

Bull's Corner

Jenny's Cottage

Mells Lodge



KEY:

- PROPOSED NEW ORDER LIMITS
- ORDER LIMITS AT APPLICATION
- ORDER LIMITS AT APPLICATION COINCIDING WITH PROPOSED NEW ORDER LIMITS
- ALL FREEHOLD AND LEASEHOLD INTERESTS TO BE COMPULSORILY ACQUIRED
- NON-HIGHWAY SUBJECT TO TEMPORARY POSSESSION
- ACQUISITION OF RIGHTS BY THE CREATION OF NEW RIGHTS OR THE IMPOSITION OF RESTRICTIVE COVENANTS
- PRESUMED HIGHWAY - SUBJECT TO TEMPORARY POSSESSION
- PRESUMED HIGHWAY - FREEHOLD AND LEASEHOLD INTERESTS TO BE COMPULSORILY ACQUIRED
- LAND OUTSIDE THE ORDER LIMITS
- PROPOSED CHANGES CONSTITUTING 'ADDITIONAL LAND' AS DEFINED BY THE CA REGULATIONS (LAND WITHIN THE PROPOSED NEW ORDER LIMITS OVER WHICH COMPULSORY ACQUISITION IS SOUGHT)
- PROPOSED CHANGES CONSTITUTING 'ADDITIONAL LAND' AS DEFINED BY THE CA REGULATIONS (LAND WITHIN THE ORDER LIMITS OF THE APPLICATION, CHANGING FROM TEMPORARY POSSESSION TO COMPULSORY ACQUISITION)
- PROPOSED CHANGES NOT CONSTITUTING 'ADDITIONAL LAND' AS DEFINED BY THE CA REGULATIONS (LAND WITHIN THE PROPOSED NEW ORDER LIMITS OVER WHICH TEMPORARY POSSESSION IS SOUGHT)
- PROPOSED CHANGES NOT CONSTITUTING 'ADDITIONAL LAND' AS DEFINED BY THE CA REGULATIONS (LAND PROPOSED TO BE REMOVED FROM THE ORDER LIMITS IN THE APPLICATION)
- PROPOSED CHANGES NOT CONSTITUTING 'ADDITIONAL LAND' AS DEFINED BY THE CA REGULATIONS (LAND WITHIN THE ORDER LIMITS OF THE APPLICATION, CHANGING FROM COMPULSORY ACQUISITION TO TEMPORARY POSSESSION)

01	JAN 2021	IM	KC	LAND PLANS SHOWING PROPOSED LAND CHANGES	SZC Co
REVISION	DATE	DRAWN	CHECKED	REASONS FOR REVISION / COMMENTS	APPROVED

NOT PROTECTIVELY MARKED

COPYRIGHT:

Reproduced from Ordnance Survey map with the permission of Ordnance Survey on behalf of the controller of Her Majesty's Stationery Office © Crown copyright (2021). All Rights reserved. NNB GenCo Licence: 0100060408



PROJECT:  
SIZEWELL C

DOCUMENT:  
LAND PLANS  
SHOWING PROPOSED LAND CHANGES  
REGULATION 5(b)(i) INFRASTRUCTURE  
PLANNING (COMPULSORY ACQUISITION)  
REGULATIONS 2010

DRAWING TITLE:  
FEN MEADOW (HALESWORTH)  
LAND PLANS  
SHOWING PROPOSED LAND CHANGES  
SHEET 12 OF 28

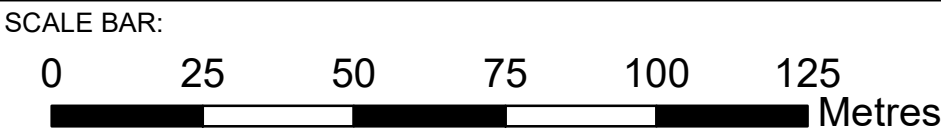
DRAWING NO:  
SZC/PLC/12

REVISION:  
01


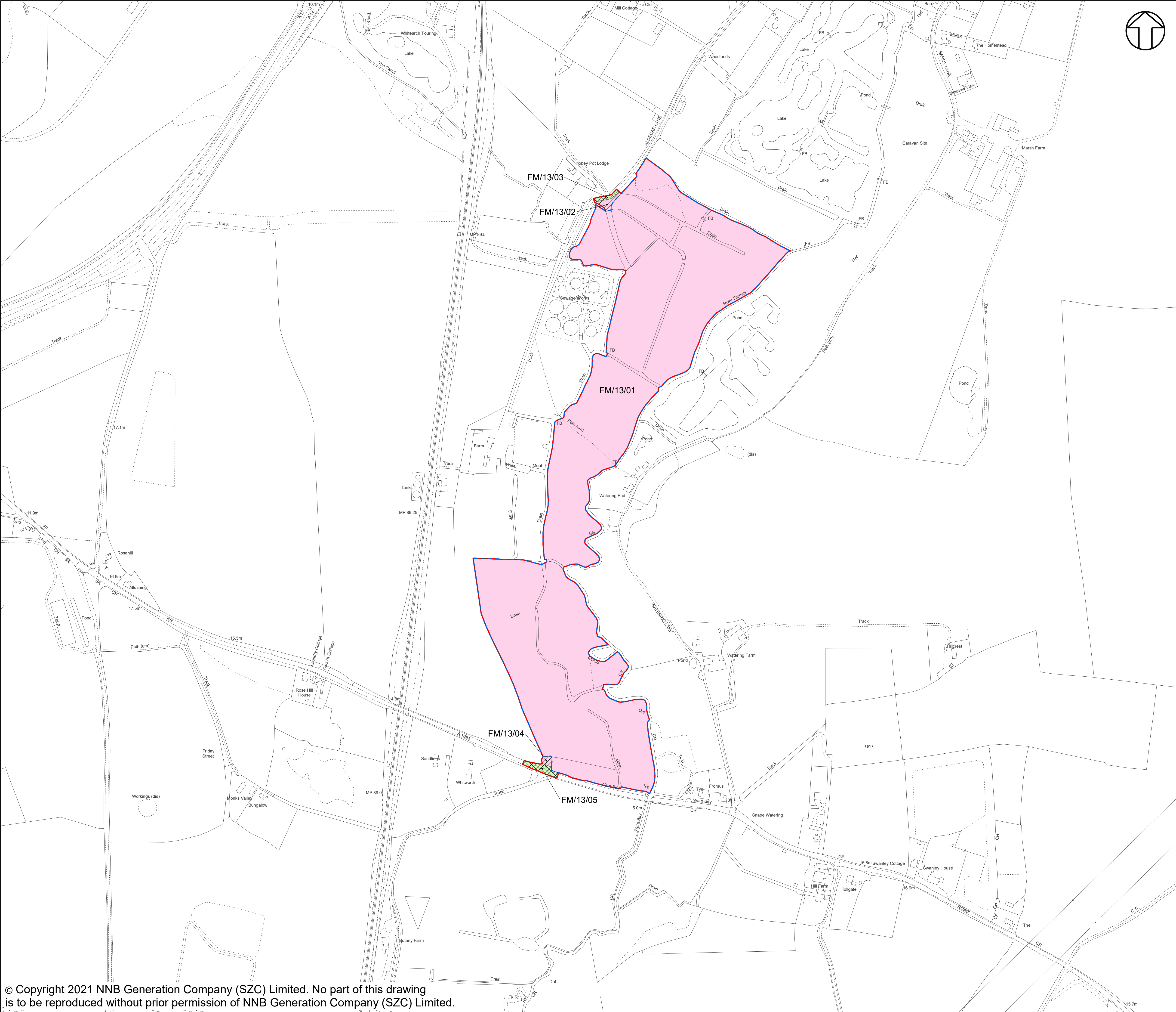
DATE:  
JAN 2021

DRAWN:  
I.M.

SCALE:  
1:1,250 @A1







- KEY:**
- PROPOSED NEW ORDER LIMITS
  - ORDER LIMITS AT APPLICATION
  - ORDER LIMITS AT APPLICATION COINCIDING WITH PROPOSED NEW ORDER LIMITS
  - ALL FREEHOLD AND LEASEHOLD INTERESTS TO BE COMPULSORILY ACQUIRED
  - NON-HIGHWAY SUBJECT TO TEMPORARY POSSESSION
  - ACQUISITION OF RIGHTS BY THE CREATION OF NEW RIGHTS OR THE IMPOSITION OF RESTRICTIVE COVENANTS
  - PRESUMED HIGHWAY - SUBJECT TO TEMPORARY POSSESSION
  - PRESUMED HIGHWAY - FREEHOLD AND LEASEHOLD INTERESTS TO BE COMPULSORILY ACQUIRED
  - LAND OUTSIDE THE ORDER LIMITS
  - PROPOSED CHANGES CONSTITUTING 'ADDITIONAL LAND' AS DEFINED BY THE CA REGULATIONS (LAND WITHIN THE PROPOSED NEW ORDER LIMITS OVER WHICH COMPULSORY ACQUISITION IS SOUGHT)
  - PROPOSED CHANGES CONSTITUTING 'ADDITIONAL LAND' AS DEFINED BY THE CA REGULATIONS (LAND WITHIN THE ORDER LIMITS OF THE APPLICATION, CHANGING FROM TEMPORARY POSSESSION TO COMPULSORY ACQUISITION)
  - PROPOSED CHANGES NOT CONSTITUTING 'ADDITIONAL LAND' AS DEFINED BY THE CA REGULATIONS (LAND WITHIN THE PROPOSED NEW ORDER LIMITS OVER WHICH TEMPORARY POSSESSION IS SOUGHT)
  - PROPOSED CHANGES NOT CONSTITUTING 'ADDITIONAL LAND' AS DEFINED BY THE CA REGULATIONS (LAND PROPOSED TO BE REMOVED FROM THE ORDER LIMITS IN THE APPLICATION)
  - PROPOSED CHANGES NOT CONSTITUTING 'ADDITIONAL LAND' AS DEFINED BY THE CA REGULATIONS (LAND WITHIN THE ORDER LIMITS OF THE APPLICATION, CHANGING FROM COMPULSORY ACQUISITION TO TEMPORARY POSSESSION)

01	JAN 2021	IM	KC	LAND PLANS SHOWING PROPOSED LAND CHANGES	SZC Co
REVISION	DATE	DRAWN	CHECKED	REASONS FOR REVISION / COMMENTS	APPROVED

NOT PROTECTIVELY MARKED

**COPYRIGHT:**  
Reproduced from Ordnance Survey map with the permission of Ordnance Survey on behalf of the controller of Her Majesty's Stationery Office © Crown copyright (2021). All Rights reserved. NNB GenCo Licence: 0100060408



PROJECT:  
SIZEWELL C

DOCUMENT:  
LAND PLANS  
SHOWING PROPOSED LAND CHANGES  
REGULATION 5(b)(i) INFRASTRUCTURE  
PLANNING (COMPULSORY ACQUISITION)  
REGULATIONS 2010

DRAWING TITLE:  
FEN MEADOW (BENHALL)  
LAND PLANS  
SHOWING PROPOSED LAND CHANGES  
SHEET 13 OF 28

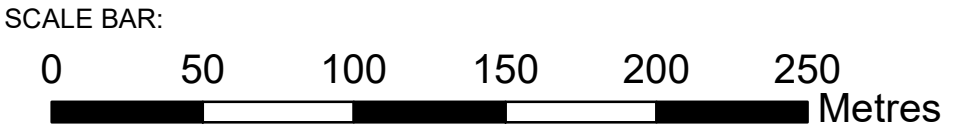
DRAWING NO:  
SZC/PLC/13

REVISION:  
01

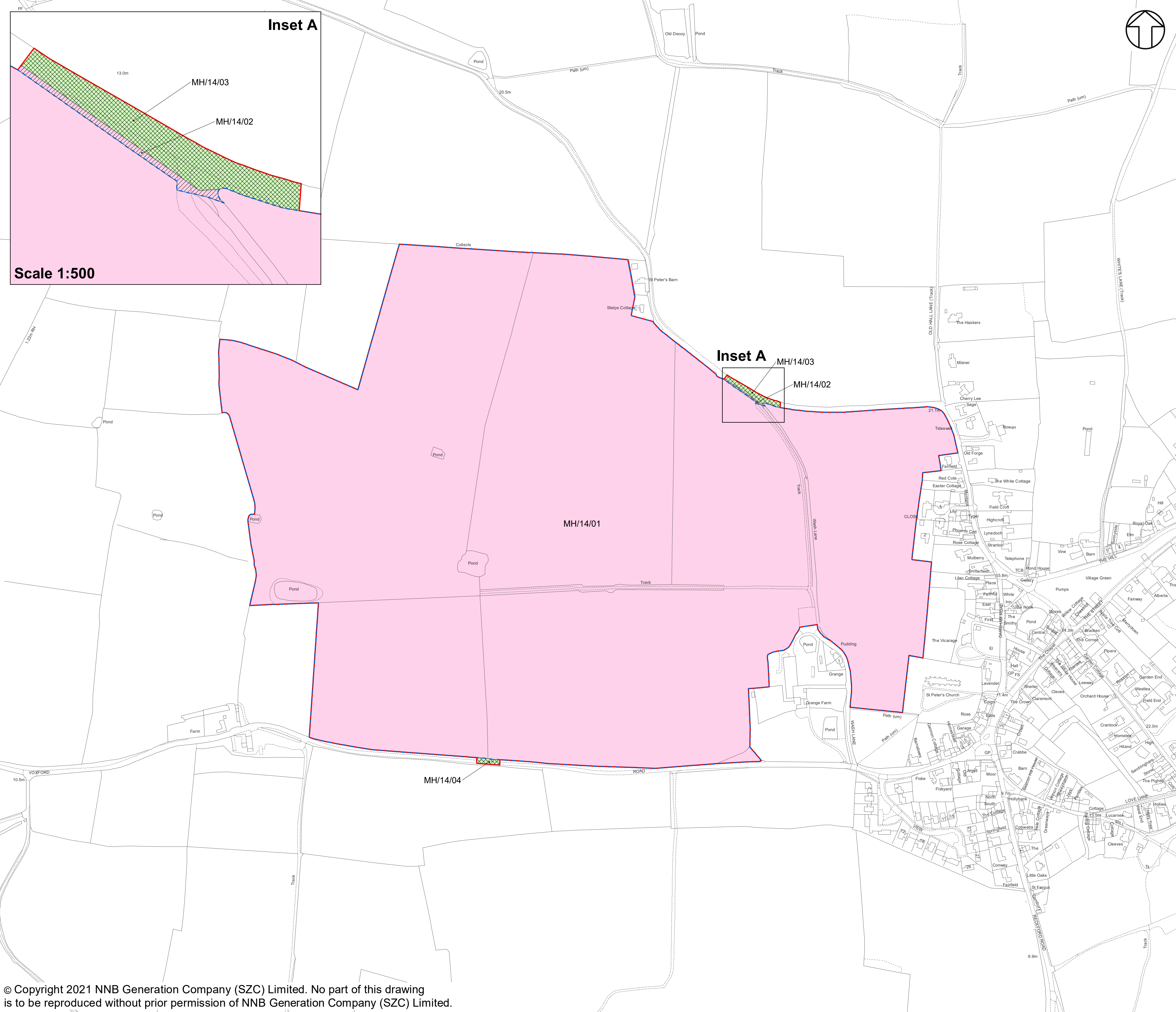
DATE: JAN 2021

DRAWN: I.M.

SCALE: 1:2,500 @A1







Scale 1:500

Inset A

KEY:

- PROPOSED NEW ORDER LIMITS
- ORDER LIMITS AT APPLICATION
- ORDER LIMITS AT APPLICATION COINCIDING WITH PROPOSED NEW ORDER LIMITS
- ALL FREEHOLD AND LEASEHOLD INTERESTS TO BE COMPULSORILY ACQUIRED
- NON-HIGHWAY SUBJECT TO TEMPORARY POSSESSION
- ACQUISITION OF RIGHTS BY THE CREATION OF NEW RIGHTS OR THE IMPOSITION OF RESTRICTIVE COVENANTS
- PRESUMED HIGHWAY - SUBJECT TO TEMPORARY POSSESSION
- PRESUMED HIGHWAY - FREEHOLD AND LEASEHOLD INTERESTS TO BE COMPULSORILY ACQUIRED
- LAND OUTSIDE THE ORDER LIMITS
- PROPOSED CHANGES CONSTITUTING 'ADDITIONAL LAND' AS DEFINED BY THE CA REGULATIONS (LAND WITHIN THE PROPOSED NEW ORDER LIMITS OVER WHICH COMPULSORY ACQUISITION IS SOUGHT)
- PROPOSED CHANGES CONSTITUTING 'ADDITIONAL LAND' AS DEFINED BY THE CA REGULATIONS (LAND WITHIN THE ORDER LIMITS OF THE APPLICATION, CHANGING FROM TEMPORARY POSSESSION TO COMPULSORY ACQUISITION)
- PROPOSED CHANGES NOT CONSTITUTING 'ADDITIONAL LAND' AS DEFINED BY THE CA REGULATIONS (LAND WITHIN THE PROPOSED NEW ORDER LIMITS OVER WHICH TEMPORARY POSSESSION IS SOUGHT)
- PROPOSED CHANGES NOT CONSTITUTING 'ADDITIONAL LAND' AS DEFINED BY THE CA REGULATIONS (LAND PROPOSED TO BE REMOVED FROM THE ORDER LIMITS IN THE APPLICATION)
- PROPOSED CHANGES NOT CONSTITUTING 'ADDITIONAL LAND' AS DEFINED BY THE CA REGULATIONS (LAND WITHIN THE ORDER LIMITS OF THE APPLICATION, CHANGING FROM COMPULSORY ACQUISITION TO TEMPORARY POSSESSION)

01	JAN 2021	IM	KC	LAND CHANGES PLANS	SZC Co
REVISION	DATE	DRAWN	CHECKED	REASONS FOR REVISION/ COMMENTS	APPROVED

NOT PROTECTIVELY MARKED

COPYRIGHT:

Reproduced from Ordnance Survey map with the permission of Ordnance Survey on behalf of the controller of Her Majesty's Stationery Office © Crown copyright (2021). All Rights reserved. NNB GenCo Licence: 0100060408



PROJECT:  
SIZEWELL C

DOCUMENT:  
LAND PLANS  
SHOWING PROPOSED LAND CHANGES  
REGULATION 5(b)(i) INFRASTRUCTURE  
PLANNING (COMPULSORY ACQUISITION)  
REGULATIONS 2010

DRAWING TITLE:  
MARSH HARRIER HABITAT  
LAND PLANS  
SHOWING PROPOSED LAND CHANGES  
SHEET 14 OF 28

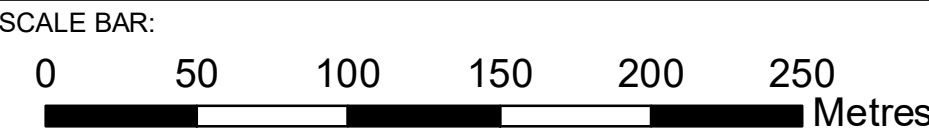
DRAWING NO:  
SZC/PLC/14

REVISION:  
01


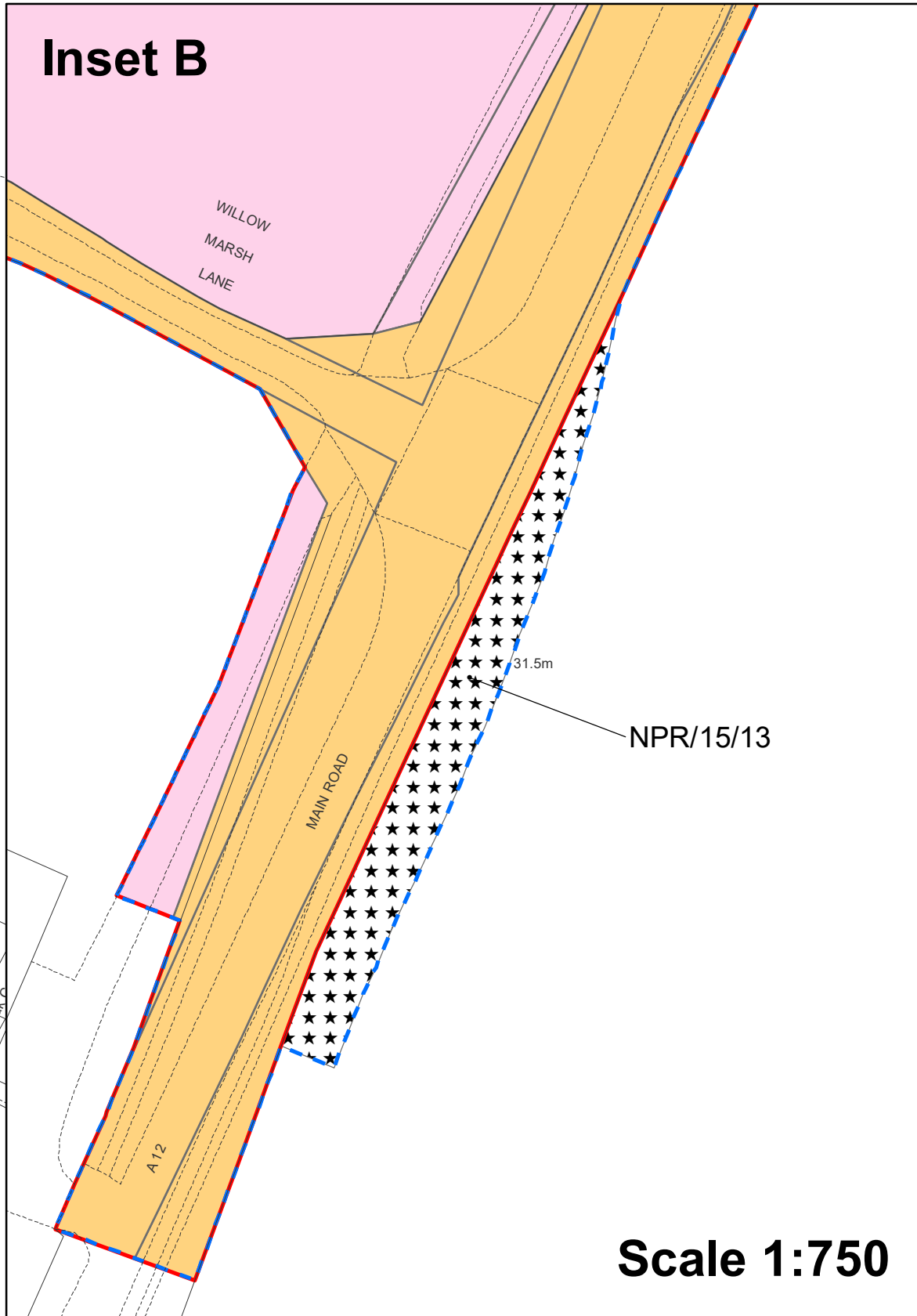
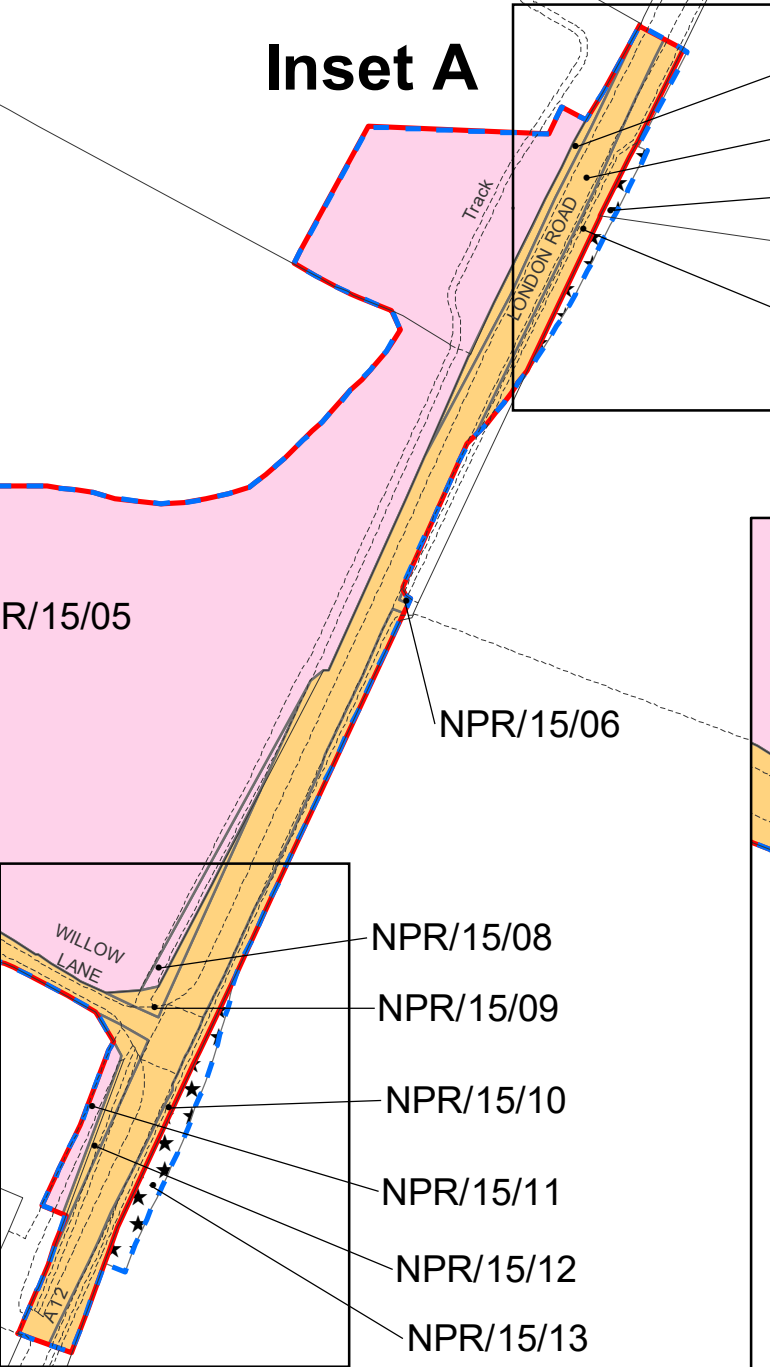
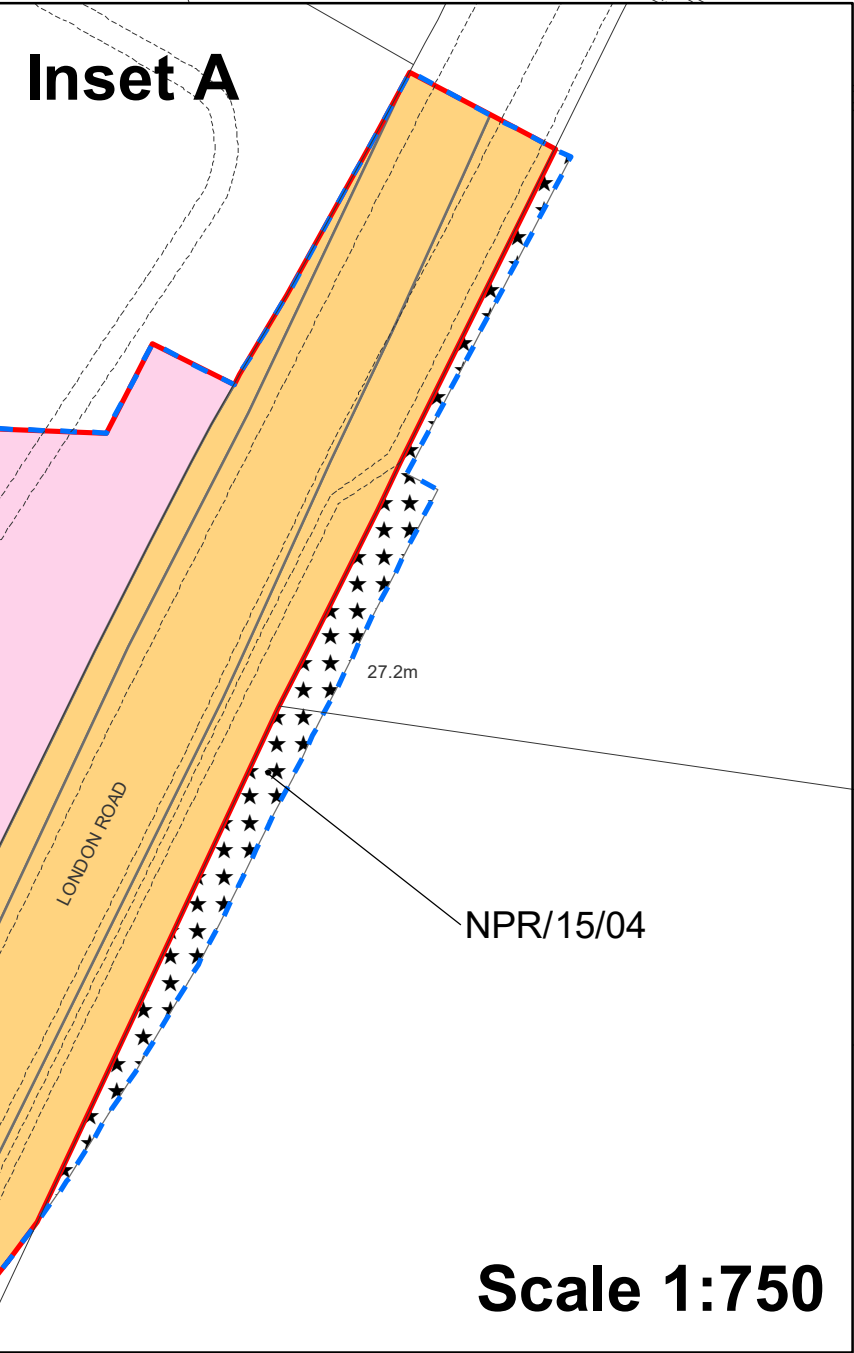
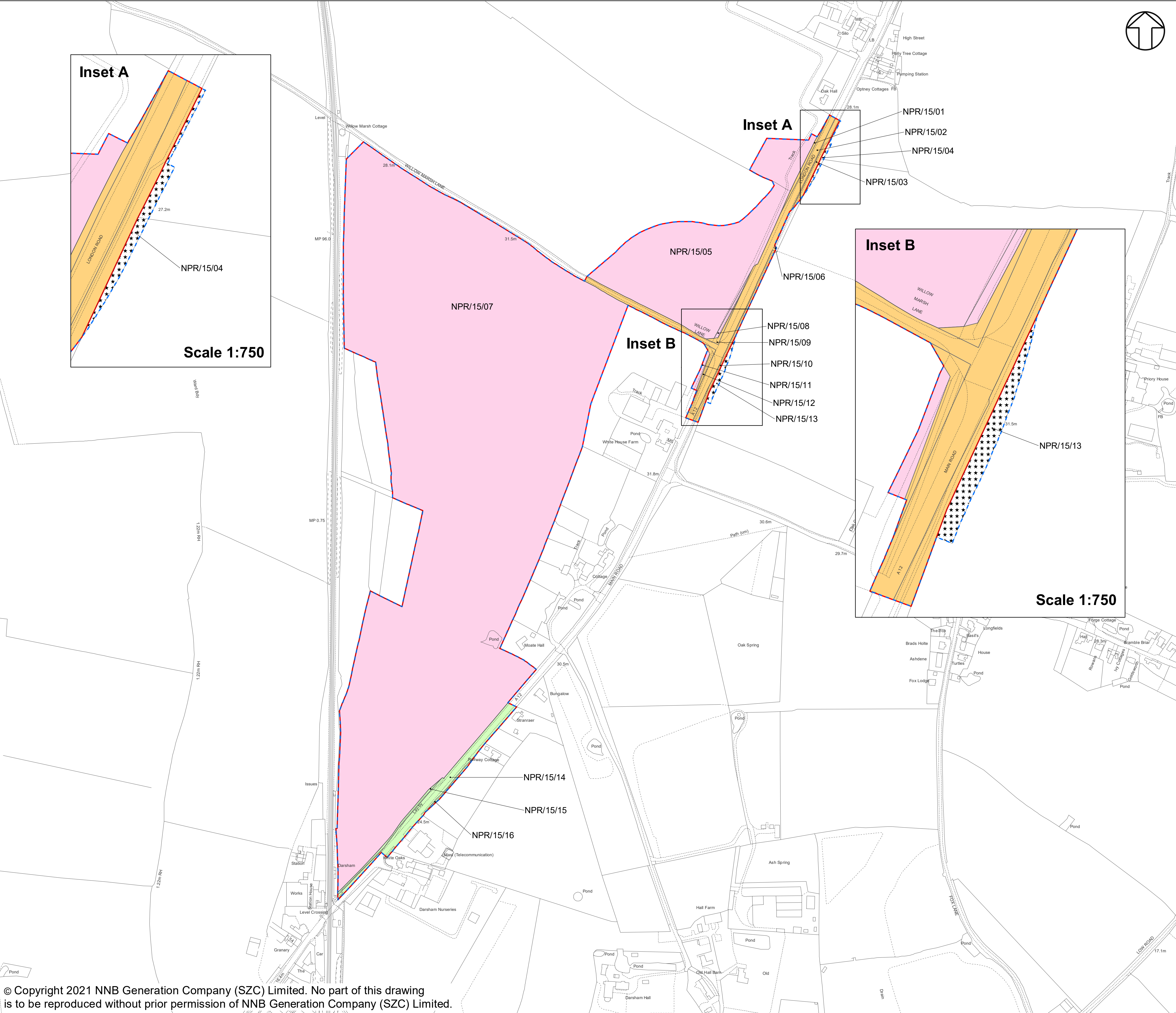
DATE: JAN 2021

DRAWN: I.M.

SCALE: 1:2,500 @A1







KEY:

- PROPOSED NEW ORDER LIMITS
- ORDER LIMITS AT APPLICATION
- ORDER LIMITS AT APPLICATION COINCIDING WITH PROPOSED NEW ORDER LIMITS
- ALL FREEHOLD AND LEASEHOLD INTERESTS TO BE COMPULSORILY ACQUIRED
- NON-HIGHWAY SUBJECT TO TEMPORARY POSSESSION
- ACQUISITION OF RIGHTS BY THE CREATION OF NEW RIGHTS OR THE IMPOSITION OF RESTRICTIVE COVENANTS
- PRESUMED HIGHWAY - SUBJECT TO TEMPORARY POSSESSION
- PRESUMED HIGHWAY - FREEHOLD AND LEASEHOLD INTERESTS TO BE COMPULSORILY ACQUIRED
- LAND OUTSIDE THE ORDER LIMITS
- PROPOSED CHANGES CONSTITUTING 'ADDITIONAL LAND' AS DEFINED BY THE CA REGULATIONS (LAND WITHIN THE PROPOSED NEW ORDER LIMITS OVER WHICH COMPULSORY ACQUISITION IS SOUGHT)
- PROPOSED CHANGES CONSTITUTING 'ADDITIONAL LAND' AS DEFINED BY THE CA REGULATIONS (LAND WITHIN THE ORDER LIMITS OF THE APPLICATION, CHANGING FROM TEMPORARY POSSESSION TO COMPULSORY ACQUISITION)
- PROPOSED CHANGES NOT CONSTITUTING 'ADDITIONAL LAND' AS DEFINED BY THE CA REGULATIONS (LAND WITHIN THE PROPOSED NEW ORDER LIMITS OVER WHICH TEMPORARY POSSESSION IS SOUGHT)
- PROPOSED CHANGES NOT CONSTITUTING 'ADDITIONAL LAND' AS DEFINED BY THE CA REGULATIONS (LAND PROPOSED TO BE REMOVED FROM THE ORDER LIMITS IN THE APPLICATION)
- PROPOSED CHANGES NOT CONSTITUTING 'ADDITIONAL LAND' AS DEFINED BY THE CA REGULATIONS (LAND WITHIN THE ORDER LIMITS OF THE APPLICATION, CHANGING FROM COMPULSORY ACQUISITION TO TEMPORARY POSSESSION)

DT	JAN 2021	IM	KC	LAND PLANS SHOWING PROPOSED LAND CHANGES	SZC Co
REVISION	DATE	DRAWN	CHECKED	REASONS FOR REVISION/ COMMENTS	APPROVED

NOT PROTECTIVELY MARKED

COPYRIGHT:

Reproduced from Ordnance Survey map with the permission of Ordnance Survey on behalf of the controller of Her Majesty's Stationery Office © Crown copyright (2021). All Rights reserved. NNB GenCo Licence: 0100060408



PROJECT:  
SIZEWELL C

DOCUMENT:  
LAND PLANS  
SHOWING PROPOSED LAND CHANGES  
REGULATION 5(b)(i) INFRASTRUCTURE  
PLANNING (COMPULSORY ACQUISITION)  
REGULATIONS 2010

DRAWING TITLE:  
NORTHERN PARK AND RIDE  
LAND PLANS  
SHOWING PROPOSED LAND CHANGES  
SHEET 15 OF 28

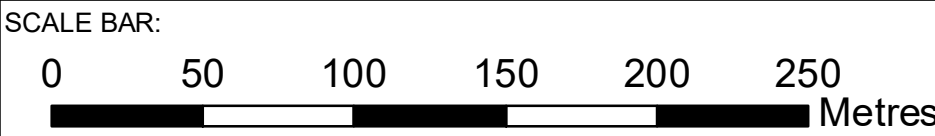
DRAWING NO:  
SZC/PLC/15

REVISION:  
01

DATE:  
JAN 2021

DRAWN:  
I.M.

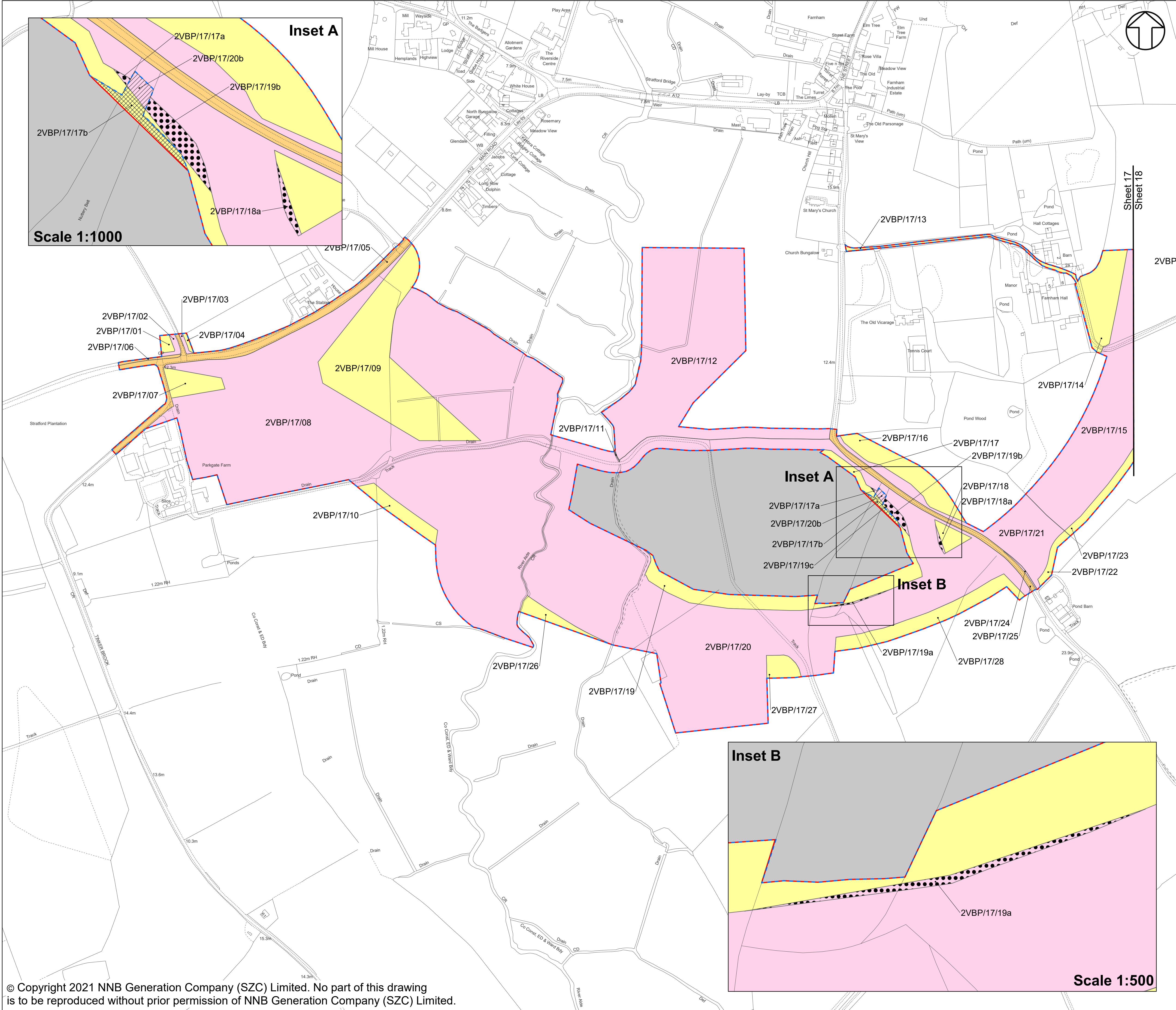
SCALE :  
1:2,500 @A1











- KEY:**
- PROPOSED NEW ORDER LIMITS
  - ORDER LIMITS AT APPLICATION
  - ORDER LIMITS AT APPLICATION COINCIDING WITH PROPOSED NEW ORDER LIMITS
  - ALL FREEHOLD AND LEASEHOLD INTERESTS TO BE COMPULSORILY ACQUIRED
  - NON-HIGHWAY SUBJECT TO TEMPORARY POSSESSION
  - ACQUISITION OF RIGHTS BY THE CREATION OF NEW RIGHTS OR THE IMPOSITION OF RESTRICTIVE COVENANTS
  - PRESUMED HIGHWAY - SUBJECT TO TEMPORARY POSSESSION
  - PRESUMED HIGHWAY - FREEHOLD AND LEASEHOLD INTERESTS TO BE COMPULSORILY ACQUIRED
  - LAND OUTSIDE THE ORDER LIMITS
  - PROPOSED CHANGES CONSTITUTING 'ADDITIONAL LAND' AS DEFINED BY THE CA REGULATIONS (LAND WITHIN THE PROPOSED NEW ORDER LIMITS OVER WHICH COMPULSORY ACQUISITION IS SOUGHT)
  - PROPOSED CHANGES CONSTITUTING 'ADDITIONAL LAND' AS DEFINED BY THE CA REGULATIONS (LAND WITHIN THE ORDER LIMITS OF THE APPLICATION, CHANGING FROM TEMPORARY POSSESSION TO COMPULSORY ACQUISITION)
  - PROPOSED CHANGES NOT CONSTITUTING 'ADDITIONAL LAND' AS DEFINED BY THE CA REGULATIONS (LAND WITHIN THE PROPOSED NEW ORDER LIMITS OVER WHICH TEMPORARY POSSESSION IS SOUGHT)
  - PROPOSED CHANGES NOT CONSTITUTING 'ADDITIONAL LAND' AS DEFINED BY THE CA REGULATIONS (LAND PROPOSED TO BE REMOVED FROM THE ORDER LIMITS IN THE APPLICATION)
  - PROPOSED CHANGES NOT CONSTITUTING 'ADDITIONAL LAND' AS DEFINED BY THE CA REGULATIONS (LAND WITHIN THE ORDER LIMITS OF THE APPLICATION, CHANGING FROM COMPULSORY ACQUISITION TO TEMPORARY POSSESSION)

01	JAN 2021	IM	KC	LAND PLANS SHOWING PROPOSED LAND CHANGES	SZC C6
REVISION	DATE	DRAWN	CHECKED	REASONS FOR REVISION / COMMENTS	APPROVED

NOT PROTECTIVELY MARKED

**COPYRIGHT:**  
Reproduced from Ordnance Survey map with the permission of Ordnance Survey on behalf of the controller of Her Majesty's Stationery Office © Crown copyright (2021). All Rights reserved. NNB GenCo Licence: 0100060408



**PROJECT:**  
SIZEWELL C

**DOCUMENT:**  
LAND PLANS  
SHOWING PROPOSED LAND CHANGES  
REGULATION 5(b)(i) INFRASTRUCTURE  
PLANNING (COMPULSORY ACQUISITION)  
REGULATIONS 2010

**DRAWING TITLE:**  
TWO VILLAGE BYPASS  
LAND PLANS  
SHOWING PROPOSED LAND CHANGES  
SHEET 17 OF 28

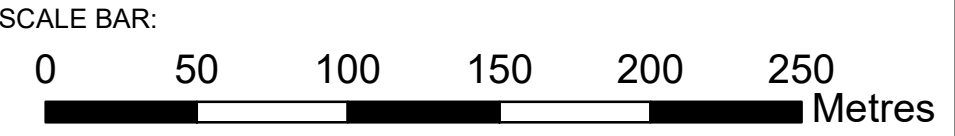
**DRAWING NO:**  
SZC/PLC/17

**REVISION:**  
01


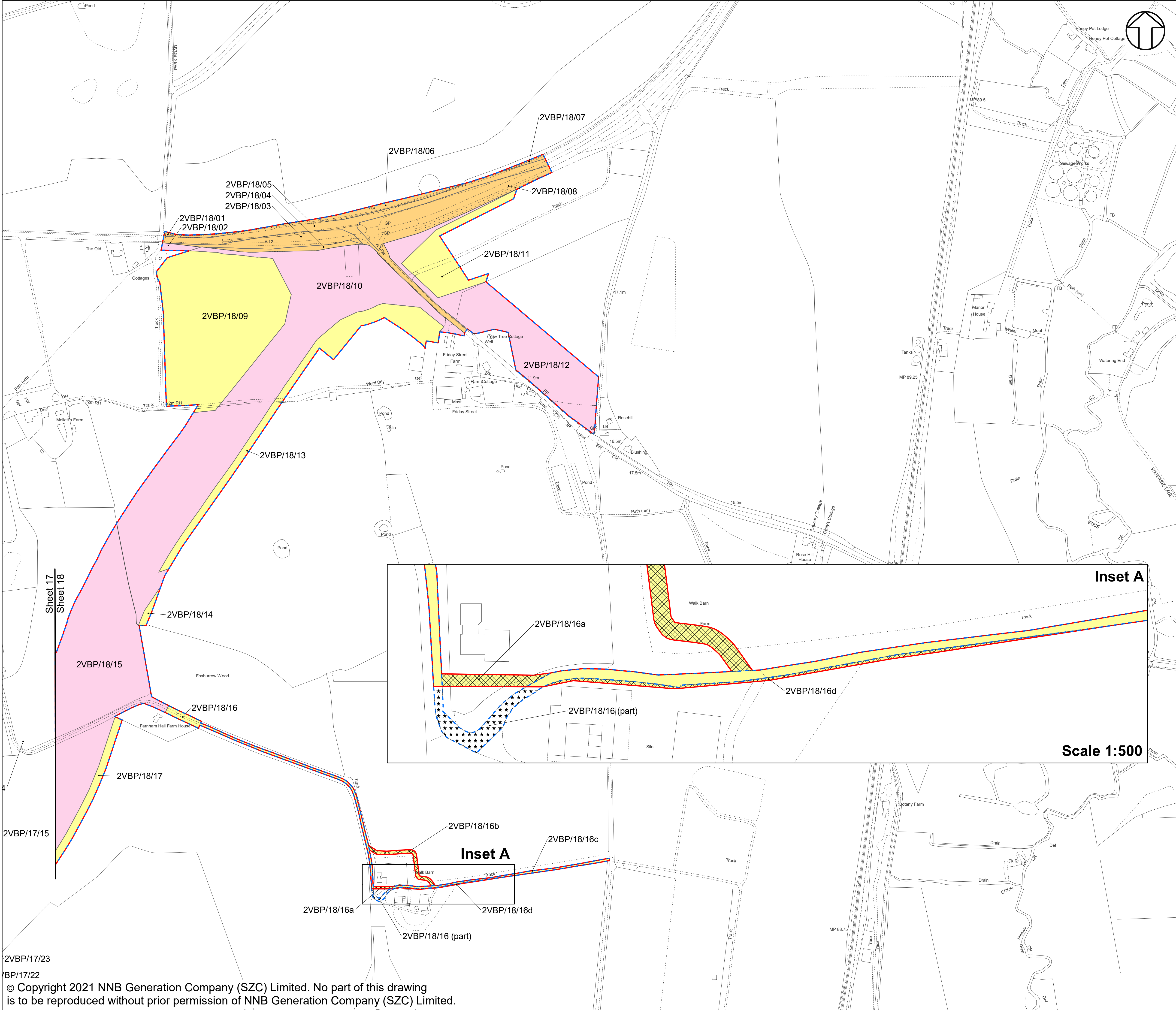
**DATE:**  
JAN 2021

**DRAWN:**  
I.M.

**SCALE:**  
1:2,500 @A1







KEY:

- PROPOSED NEW ORDER LIMITS
- ORDER LIMITS AT APPLICATION
- ORDER LIMITS AT APPLICATION COINCIDING WITH PROPOSED NEW ORDER LIMITS
- ALL FREEHOLD AND LEASEHOLD INTERESTS TO BE COMPULSORILY ACQUIRED
- NON-HIGHWAY SUBJECT TO TEMPORARY POSSESSION
- ACQUISITION OF RIGHTS BY THE CREATION OF NEW RIGHTS OR THE IMPOSITION OF RESTRICTIVE COVENANTS
- PRESUMED HIGHWAY - SUBJECT TO TEMPORARY POSSESSION
- PRESUMED HIGHWAY - FREEHOLD AND LEASEHOLD INTERESTS TO BE COMPULSORILY ACQUIRED
- LAND OUTSIDE THE ORDER LIMITS
- PROPOSED CHANGES CONSTITUTING 'ADDITIONAL LAND' AS DEFINED BY THE CA REGULATIONS (LAND WITHIN THE PROPOSED NEW ORDER LIMITS OVER WHICH COMPULSORY ACQUISITION IS SOUGHT)
- PROPOSED CHANGES CONSTITUTING 'ADDITIONAL LAND' AS DEFINED BY THE CA REGULATIONS (LAND WITHIN THE ORDER LIMITS OF THE APPLICATION, CHANGING FROM TEMPORARY POSSESSION TO COMPULSORY ACQUISITION)
- PROPOSED CHANGES NOT CONSTITUTING 'ADDITIONAL LAND' AS DEFINED BY THE CA REGULATIONS (LAND WITHIN THE PROPOSED NEW ORDER LIMITS OVER WHICH TEMPORARY POSSESSION IS SOUGHT)
- PROPOSED CHANGES NOT CONSTITUTING 'ADDITIONAL LAND' AS DEFINED BY THE CA REGULATIONS (LAND PROPOSED TO BE REMOVED FROM THE ORDER LIMITS IN THE APPLICATION)
- PROPOSED CHANGES NOT CONSTITUTING 'ADDITIONAL LAND' AS DEFINED BY THE CA REGULATIONS (LAND WITHIN THE ORDER LIMITS OF THE APPLICATION, CHANGING FROM COMPULSORY ACQUISITION TO TEMPORARY POSSESSION)

01	JAN 2021	IM	KC	LAND PLANS SHOWING PROPOSED LAND CHANGES	SZC C6
REVISION	DATE	DRAWN	CHECKED	REASONS FOR REVISION / COMMENTS	APPROVED

NOT PROTECTIVELY MARKED

COPYRIGHT:

Reproduced from Ordnance Survey map with the permission of Ordnance Survey on behalf of the controller of Her Majesty's Stationery Office © Crown copyright (2021). All Rights reserved. NNB GenCo Licence: 0100060408



PROJECT:  
SIZEWELL C

DOCUMENT:  
LAND PLANS  
SHOWING PROPOSED LAND CHANGES  
REGULATION 5(b)(i) INFRASTRUCTURE  
PLANNING (COMPULSORY ACQUISITION)  
REGULATIONS 2010

DRAWING TITLE:  
TWO VILLAGE BYPASS  
LAND PLANS  
SHOWING PROPOSED LAND CHANGES  
SHEET 18 OF 28

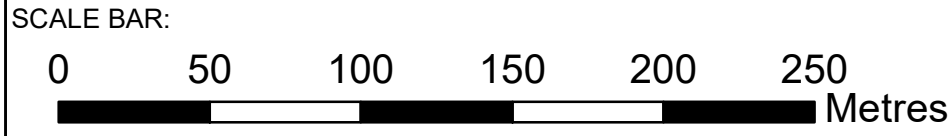
DRAWING NO:  
SZC/PLC/18

REVISION:  
01

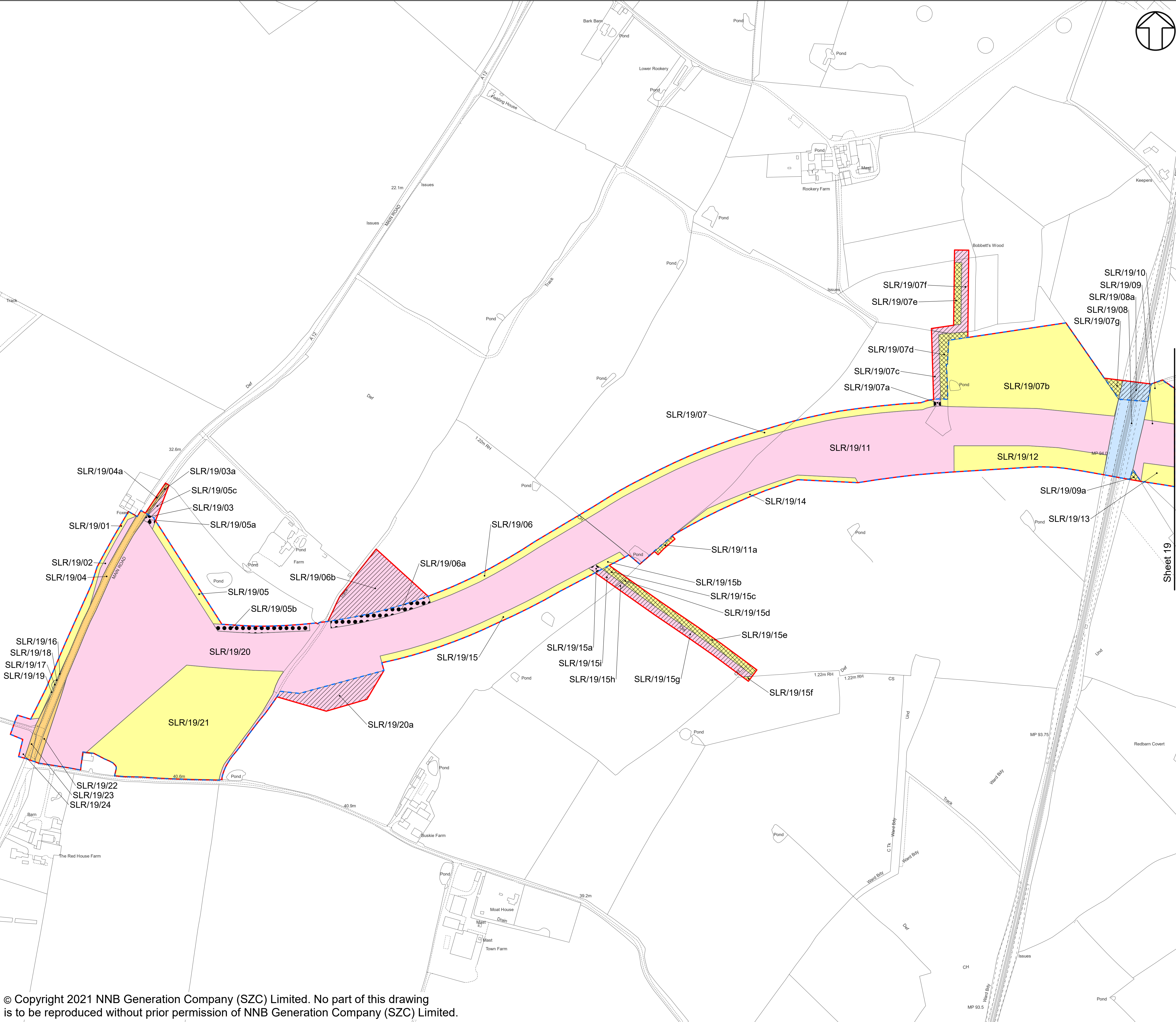
DATE: JAN 2021

DRAWN: I.M.

SCALE: 1:2,500 @A1







- KEY:**
- PROPOSED NEW ORDER LIMITS
  - ORDER LIMITS AT APPLICATION
  - ORDER LIMITS AT APPLICATION COINCIDING WITH PROPOSED NEW ORDER LIMITS
  - ALL FREEHOLD AND LEASEHOLD INTERESTS TO BE COMPULSORILY ACQUIRED
  - NON-HIGHWAY SUBJECT TO TEMPORARY POSSESSION
  - ACQUISITION OF RIGHTS BY THE CREATION OF NEW RIGHTS OR THE IMPOSITION OF RESTRICTIVE COVENANTS
  - PRESUMED HIGHWAY - SUBJECT TO TEMPORARY POSSESSION
  - PRESUMED HIGHWAY - FREEHOLD AND LEASEHOLD INTERESTS TO BE COMPULSORILY ACQUIRED
  - LAND OUTSIDE THE ORDER LIMITS
  - PROPOSED CHANGES CONSTITUTING 'ADDITIONAL LAND' AS DEFINED BY THE CA REGULATIONS (LAND WITHIN THE PROPOSED NEW ORDER LIMITS OVER WHICH COMPULSORY ACQUISITION IS SOUGHT)
  - PROPOSED CHANGES CONSTITUTING 'ADDITIONAL LAND' AS DEFINED BY THE CA REGULATIONS (LAND WITHIN THE ORDER LIMITS OF THE APPLICATION, CHANGING FROM TEMPORARY POSSESSION TO COMPULSORY ACQUISITION)
  - PROPOSED CHANGES NOT CONSTITUTING 'ADDITIONAL LAND' AS DEFINED BY THE CA REGULATIONS (LAND WITHIN THE PROPOSED NEW ORDER LIMITS OVER WHICH TEMPORARY POSSESSION IS SOUGHT)
  - PROPOSED CHANGES NOT CONSTITUTING 'ADDITIONAL LAND' AS DEFINED BY THE CA REGULATIONS (LAND PROPOSED TO BE REMOVED FROM THE ORDER LIMITS IN THE APPLICATION)
  - PROPOSED CHANGES NOT CONSTITUTING 'ADDITIONAL LAND' AS DEFINED BY THE CA REGULATIONS (LAND WITHIN THE ORDER LIMITS OF THE APPLICATION, CHANGING FROM COMPULSORY ACQUISITION TO TEMPORARY POSSESSION)

REVISION	DATE	DRAWN	CHECKED	REASONS FOR REVISION / COMMENTS	APPROVED
01	JAN 2021	IM	KC	LAND PLANS SHOWING PROPOSED LAND CHANGES	SZC Co

NOT PROTECTIVELY MARKED

**COPYRIGHT:**  
Reproduced from Ordnance Survey map with the permission of Ordnance Survey on behalf of the controller of Her Majesty's Stationery Office © Crown copyright (2021). All Rights reserved. NNB GenCo Licence: 0100060408



**PROJECT:**  
SIZEWELL C

**DOCUMENT:**  
LAND PLANS  
SHOWING PROPOSED LAND CHANGES  
REGULATION 5(b)(i) INFRASTRUCTURE  
PLANNING (COMPULSORY ACQUISITION)  
REGULATIONS 2010

**DRAWING TITLE:**  
SIZEWELL LINK ROAD  
LAND PLANS  
SHOWING PROPOSED LAND CHANGES  
SHEET 19 OF 28

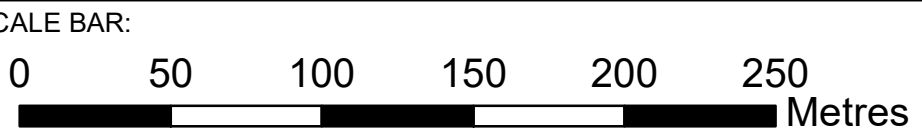
**DRAWING NO:**  
SZC/PLC/19

**REVISION:**  
01


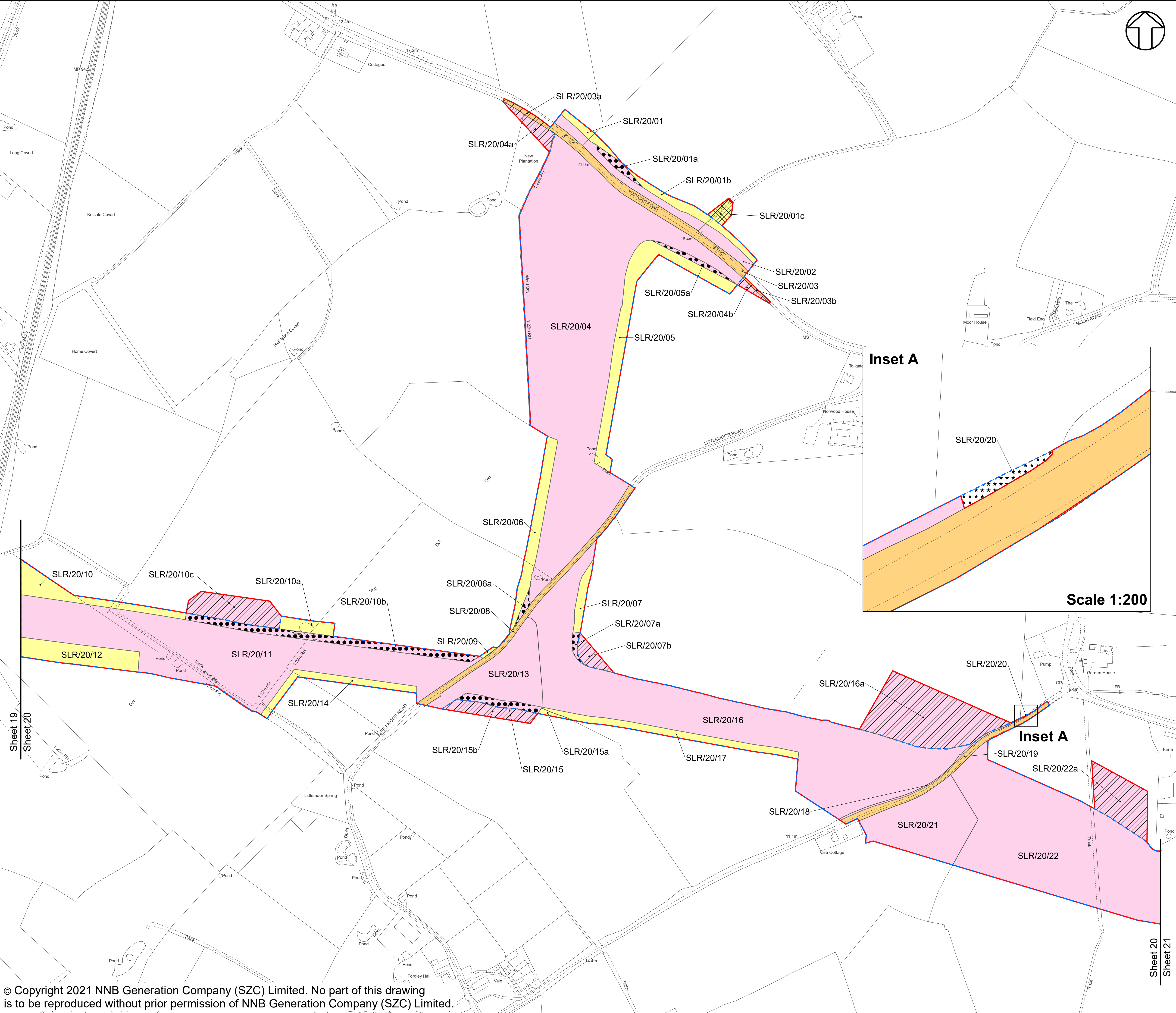
**DATE:**  
JAN 2021

**DRAWN:**  
I.M.

**SCALE:**  
1:2,500 @A1







- KEY:**
- PROPOSED NEW ORDER LIMITS
  - ORDER LIMITS AT APPLICATION
  - ORDER LIMITS AT APPLICATION COINCIDING WITH PROPOSED NEW ORDER LIMITS
  - ALL FREEHOLD AND LEASEHOLD INTERESTS TO BE COMPULSORILY ACQUIRED
  - NON-HIGHWAY SUBJECT TO TEMPORARY POSSESSION
  - ACQUISITION OF RIGHTS BY THE CREATION OF NEW RIGHTS OR THE IMPOSITION OF RESTRICTIVE COVENANTS
  - PRESUMED HIGHWAY - SUBJECT TO TEMPORARY POSSESSION
  - PRESUMED HIGHWAY - FREEHOLD AND LEASEHOLD INTERESTS TO BE COMPULSORILY ACQUIRED
  - LAND OUTSIDE THE ORDER LIMITS
  - PROPOSED CHANGES CONSTITUTING 'ADDITIONAL LAND' AS DEFINED BY THE CA REGULATIONS (LAND WITHIN THE PROPOSED NEW ORDER LIMITS OVER WHICH COMPULSORY ACQUISITION IS SOUGHT)
  - PROPOSED CHANGES CONSTITUTING 'ADDITIONAL LAND' AS DEFINED BY THE CA REGULATIONS (LAND WITHIN THE ORDER LIMITS OF THE APPLICATION, CHANGING FROM TEMPORARY POSSESSION TO COMPULSORY ACQUISITION)
  - PROPOSED CHANGES NOT CONSTITUTING 'ADDITIONAL LAND' AS DEFINED BY THE CA REGULATIONS (LAND WITHIN THE PROPOSED NEW ORDER LIMITS OVER WHICH TEMPORARY POSSESSION IS SOUGHT)
  - PROPOSED CHANGES NOT CONSTITUTING 'ADDITIONAL LAND' AS DEFINED BY THE CA REGULATIONS (LAND PROPOSED TO BE REMOVED FROM THE ORDER LIMITS IN THE APPLICATION)
  - PROPOSED CHANGES NOT CONSTITUTING 'ADDITIONAL LAND' AS DEFINED BY THE CA REGULATIONS (LAND WITHIN THE ORDER LIMITS OF THE APPLICATION, CHANGING FROM COMPULSORY ACQUISITION TO TEMPORARY POSSESSION)

DT	JAN 2021	IM	KC	LAND PLANS SHOWING PROPOSED LAND CHANGES	SZC Co
REVISION	DATE	DRAWN	CHECKED	REASONS FOR REVISION / COMMENTS	APPROVED

NOT PROTECTIVELY MARKED

**COPYRIGHT:**  
Reproduced from Ordnance Survey map with the permission of Ordnance Survey on behalf of the controller of Her Majesty's Stationery Office © Crown copyright (2021). All Rights reserved. NNB GenCo Licence: 0100060408



PROJECT:  
SIZEWELL C

DOCUMENT:  
LAND PLANS  
SHOWING PROPOSED LAND CHANGES  
REGULATION 5(b)(i) INFRASTRUCTURE  
PLANNING (COMPULSORY ACQUISITION)  
REGULATIONS 2010

DRAWING TITLE:  
SIZEWELL LINK ROAD  
LAND PLANS  
SHOWING PROPOSED LAND CHANGES  
SHEET 20 OF 28

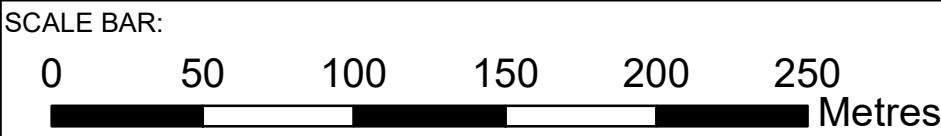
DRAWING NO:  
SZC/PLC/20

REVISION:  
01


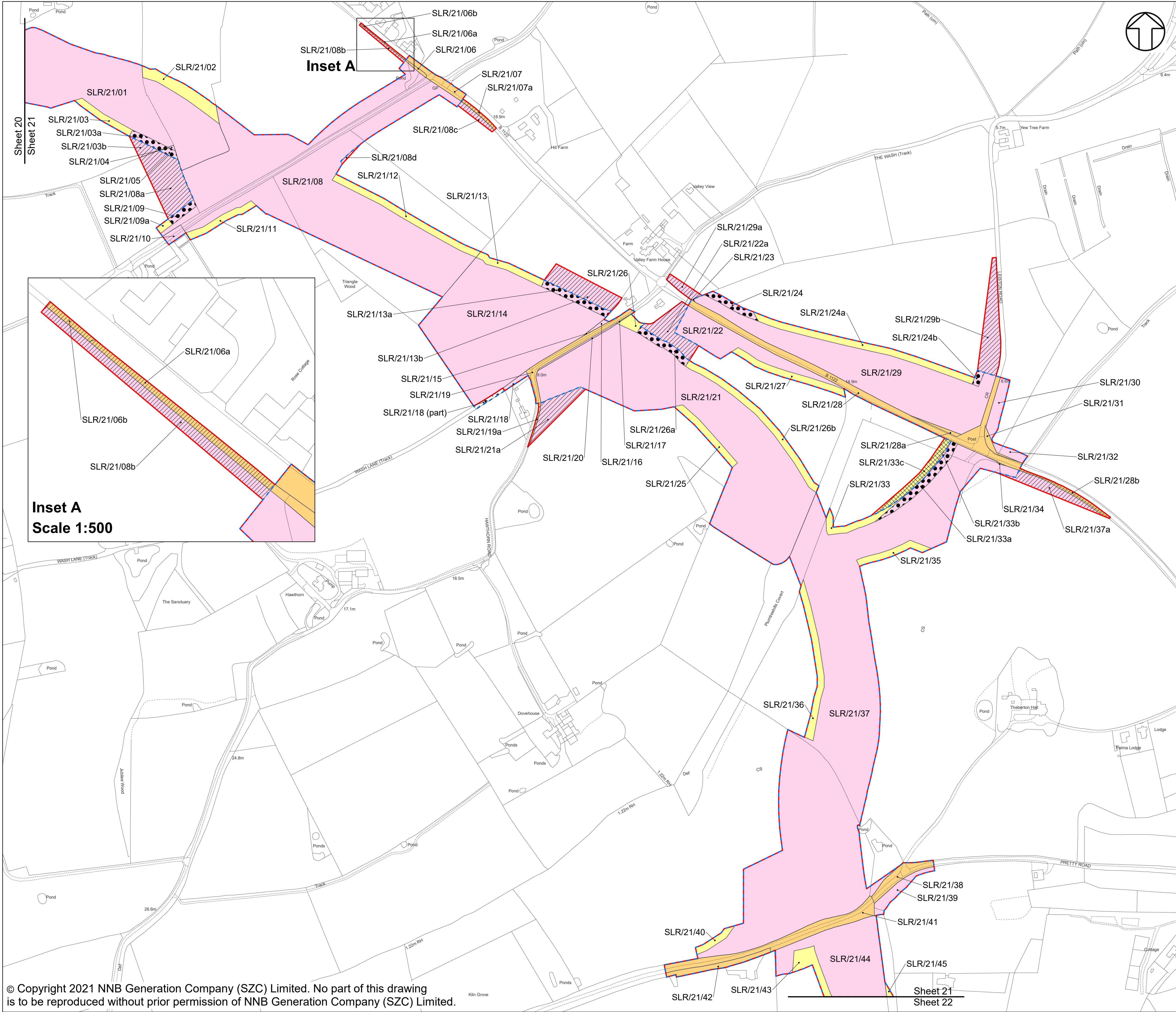
DATE:  
JAN 2021

DRAWN:  
I.M.

SCALE:  
1:2,500 @A1







- KEY:**
- PROPOSED NEW ORDER LIMITS
  - ORDER LIMITS AT APPLICATION
  - ORDER LIMITS AT APPLICATION COINCIDING WITH PROPOSED NEW ORDER LIMITS
  - ALL FREEHOLD AND LEASEHOLD INTERESTS TO BE COMPULSORILY ACQUIRED
  - NON-HIGHWAY SUBJECT TO TEMPORARY POSSESSION
  - ACQUISITION OF RIGHTS BY THE CREATION OF NEW RIGHTS OR THE IMPOSITION OF RESTRICTIVE COVENANTS
  - PRESUMED HIGHWAY - SUBJECT TO TEMPORARY POSSESSION
  - PRESUMED HIGHWAY - FREEHOLD AND LEASEHOLD INTERESTS TO BE COMPULSORILY ACQUIRED
  - LAND OUTSIDE THE ORDER LIMITS
  - PROPOSED CHANGES CONSTITUTING 'ADDITIONAL LAND' AS DEFINED BY THE CA REGULATIONS (LAND WITHIN THE PROPOSED NEW ORDER LIMITS OVER WHICH COMPULSORY ACQUISITION IS SOUGHT)
  - PROPOSED CHANGES CONSTITUTING 'ADDITIONAL LAND' AS DEFINED BY THE CA REGULATIONS (LAND WITHIN THE ORDER LIMITS OF THE APPLICATION, CHANGING FROM TEMPORARY POSSESSION TO COMPULSORY ACQUISITION)
  - PROPOSED CHANGES NOT CONSTITUTING 'ADDITIONAL LAND' AS DEFINED BY THE CA REGULATIONS (LAND WITHIN THE PROPOSED NEW ORDER LIMITS OVER WHICH TEMPORARY POSSESSION IS SOUGHT)
  - PROPOSED CHANGES NOT CONSTITUTING 'ADDITIONAL LAND' AS DEFINED BY THE CA REGULATIONS (LAND PROPOSED TO BE REMOVED FROM THE ORDER LIMITS IN THE APPLICATION)
  - PROPOSED CHANGES NOT CONSTITUTING 'ADDITIONAL LAND' AS DEFINED BY THE CA REGULATIONS (LAND WITHIN THE ORDER LIMITS OF THE APPLICATION, CHANGING FROM COMPULSORY ACQUISITION TO TEMPORARY POSSESSION)

DT	JAN 2021	IM	KC	LAND PLANS SHOWING PROPOSED LAND CHANGES	SZC Co
REVISION	DATE	DRAWN	CHECKED	REASONS FOR REVISION / COMMENTS	APPROVED

NOT PROTECTIVELY MARKED

**COPYRIGHT:**  
Reproduced from Ordnance Survey map with the permission of Ordnance Survey on behalf of the controller of Her Majesty's Stationery Office © Crown copyright (2021). All Rights reserved. NNB GenCo Licence: 0100060408



**PROJECT:**  
SIZEWELL C

**DOCUMENT:**  
LAND PLANS  
SHOWING PROPOSED LAND CHANGES  
REGULATION 5(b)(i) INFRASTRUCTURE  
PLANNING (COMPULSORY ACQUISITION)  
REGULATIONS 2010

**DRAWING TITLE:**  
SIZEWELL LINK ROAD  
LAND PLANS  
SHOWING PROPOSED LAND CHANGES  
SHEET 21 OF 28

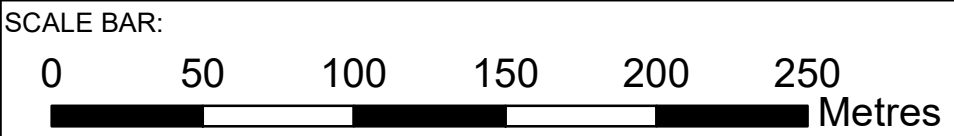
**DRAWING NO:**  
SZC/PLC/21

**REVISION:**  
01

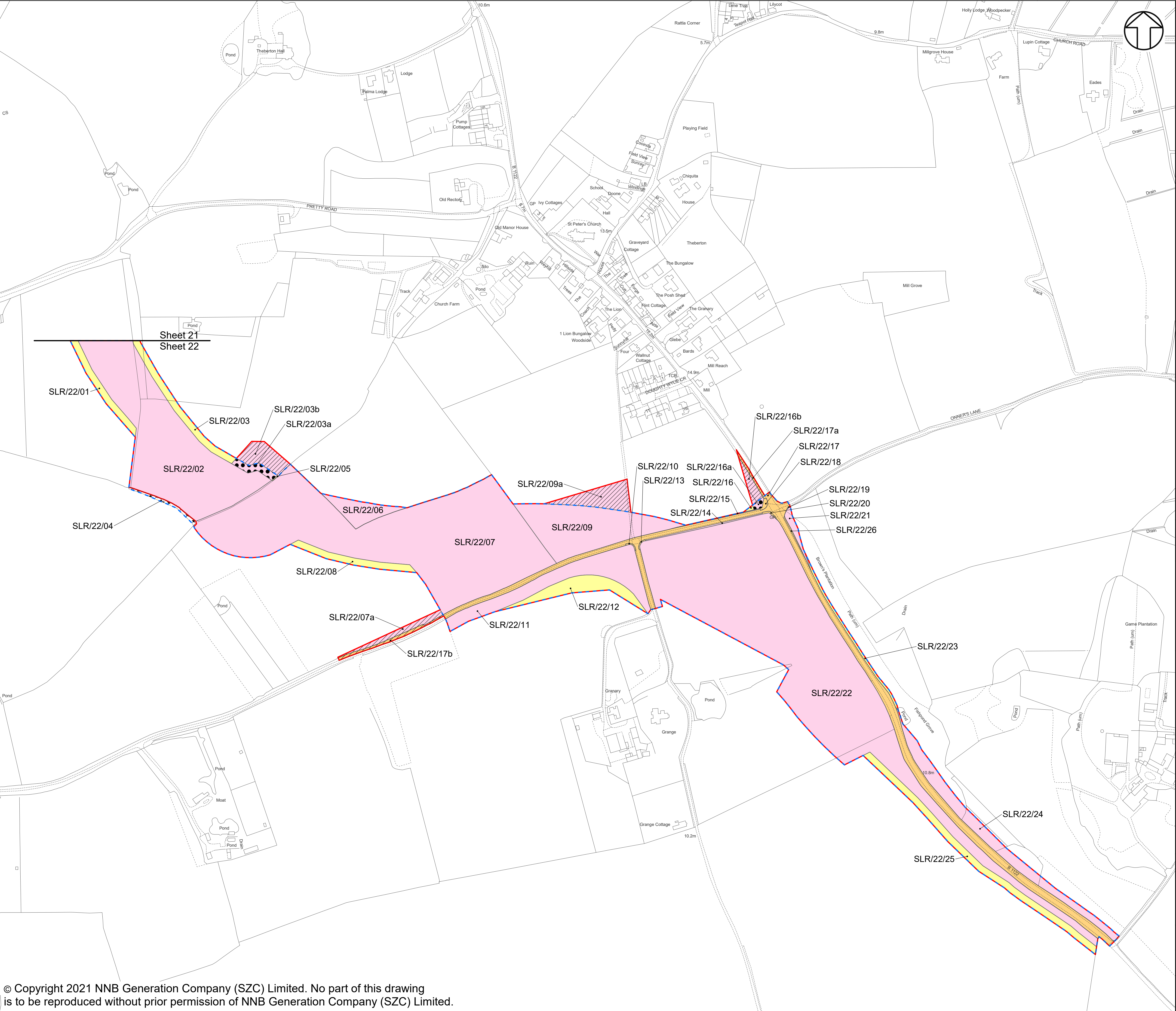
**DATE:**  
JAN 2021

**DRAWN:**  
I.M.

**SCALE:**  
1:2,500 @A1







- KEY:**
- PROPOSED NEW ORDER LIMITS
  - ORDER LIMITS AT APPLICATION
  - ORDER LIMITS AT APPLICATION COINCIDING WITH PROPOSED NEW ORDER LIMITS
  - ALL FREEHOLD AND LEASEHOLD INTERESTS TO BE COMPULSORILY ACQUIRED
  - NON-HIGHWAY SUBJECT TO TEMPORARY POSSESSION
  - ACQUISITION OF RIGHTS BY THE CREATION OF NEW RIGHTS OR THE IMPOSITION OF RESTRICTIVE COVENANTS
  - PRESUMED HIGHWAY - SUBJECT TO TEMPORARY POSSESSION
  - PRESUMED HIGHWAY - FREEHOLD AND LEASEHOLD INTERESTS TO BE COMPULSORILY ACQUIRED
  - LAND OUTSIDE THE ORDER LIMITS
  - PROPOSED CHANGES CONSTITUTING 'ADDITIONAL LAND' AS DEFINED BY THE CA REGULATIONS (LAND WITHIN THE PROPOSED NEW ORDER LIMITS OVER WHICH COMPULSORY ACQUISITION IS SOUGHT)
  - PROPOSED CHANGES CONSTITUTING 'ADDITIONAL LAND' AS DEFINED BY THE CA REGULATIONS (LAND WITHIN THE ORDER LIMITS OF THE APPLICATION, CHANGING FROM TEMPORARY POSSESSION TO COMPULSORY ACQUISITION)
  - PROPOSED CHANGES NOT CONSTITUTING 'ADDITIONAL LAND' AS DEFINED BY THE CA REGULATIONS (LAND WITHIN THE PROPOSED NEW ORDER LIMITS OVER WHICH TEMPORARY POSSESSION IS SOUGHT)
  - PROPOSED CHANGES NOT CONSTITUTING 'ADDITIONAL LAND' AS DEFINED BY THE CA REGULATIONS (LAND PROPOSED TO BE REMOVED FROM THE ORDER LIMITS IN THE APPLICATION)
  - PROPOSED CHANGES NOT CONSTITUTING 'ADDITIONAL LAND' AS DEFINED BY THE CA REGULATIONS (LAND WITHIN THE ORDER LIMITS OF THE APPLICATION, CHANGING FROM COMPULSORY ACQUISITION TO TEMPORARY POSSESSION)

01	JAN 2021	IM	KC	LAND PLANS SHOWING PROPOSED LAND CHANGES	SZC Co
REVISION	DATE	DRAWN	CHECKED	REASONS FOR REVISION / COMMENTS	APPROVED

NOT PROTECTIVELY MARKED

**COPYRIGHT:**  
Reproduced from Ordnance Survey map with the permission of Ordnance Survey on behalf of the controller of Her Majesty's Stationery Office © Crown copyright (2021). All Rights reserved. NNB GenCo Licence: 0100060408



**PROJECT:**  
SIZEWELL C

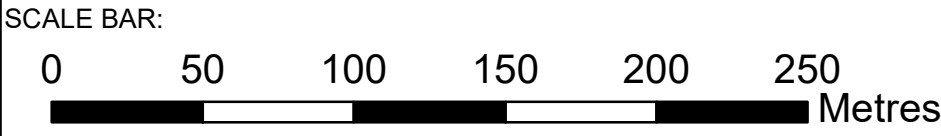
**DOCUMENT:**  
LAND PLANS  
SHOWING PROPOSED LAND CHANGES  
REGULATION 5(b)(i) INFRASTRUCTURE  
PLANNING (COMPULSORY ACQUISITION)  
REGULATIONS 2010

**DRAWING TITLE:**  
SIZEWELL LINK ROAD  
LAND PLANS  
SHOWING PROPOSED LAND CHANGES  
SHEET 22 OF 28


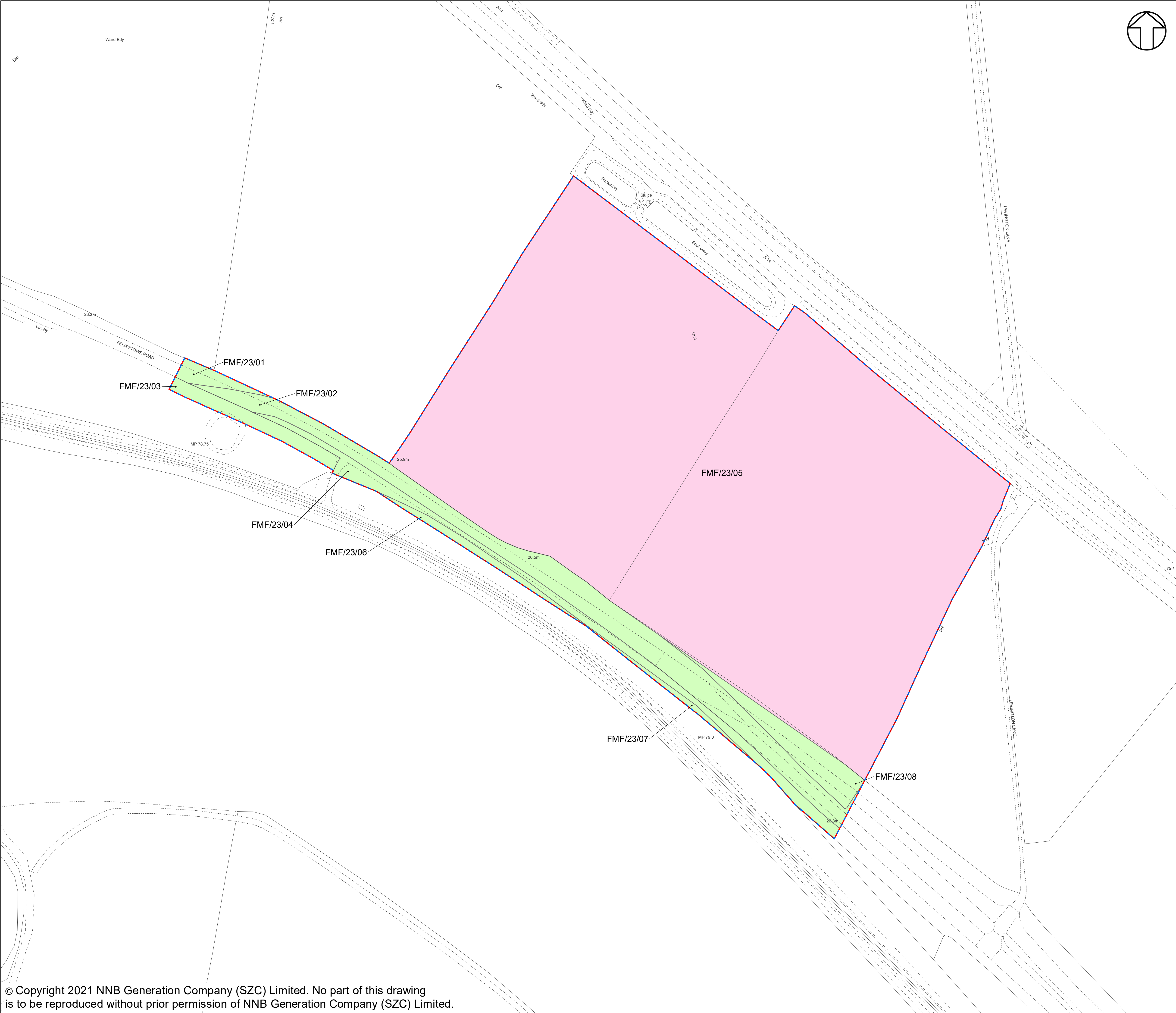
**DRAWING NO:**  
SZC/PLC/22

**REVISION:**  
01

**DATE:** JAN 2021      **DRAWN:** I.M.      **SCALE:** 1:2,500 @A1







- KEY:**
- PROPOSED NEW ORDER LIMITS
  - ORDER LIMITS AT APPLICATION
  - ORDER LIMITS AT APPLICATION COINCIDING WITH PROPOSED NEW ORDER LIMITS
  - ALL FREEHOLD AND LEASEHOLD INTERESTS TO BE COMPULSORILY ACQUIRED
  - NON-HIGHWAY SUBJECT TO TEMPORARY POSSESSION
  - ACQUISITION OF RIGHTS BY THE CREATION OF NEW RIGHTS OR THE IMPOSITION OF RESTRICTIVE COVENANTS
  - PRESUMED HIGHWAY - SUBJECT TO TEMPORARY POSSESSION
  - PRESUMED HIGHWAY - FREEHOLD AND LEASEHOLD INTERESTS TO BE COMPULSORILY ACQUIRED
  - LAND OUTSIDE THE ORDER LIMITS
  - PROPOSED CHANGES CONSTITUTING 'ADDITIONAL LAND' AS DEFINED BY THE CA REGULATIONS (LAND WITHIN THE PROPOSED NEW ORDER LIMITS OVER WHICH COMPULSORY ACQUISITION IS SOUGHT)
  - PROPOSED CHANGES CONSTITUTING 'ADDITIONAL LAND' AS DEFINED BY THE CA REGULATIONS (LAND WITHIN THE ORDER LIMITS OF THE APPLICATION, CHANGING FROM TEMPORARY POSSESSION TO COMPULSORY ACQUISITION)
  - PROPOSED CHANGES NOT CONSTITUTING 'ADDITIONAL LAND' AS DEFINED BY THE CA REGULATIONS (LAND WITHIN THE PROPOSED NEW ORDER LIMITS OVER WHICH TEMPORARY POSSESSION IS SOUGHT)
  - PROPOSED CHANGES NOT CONSTITUTING 'ADDITIONAL LAND' AS DEFINED BY THE CA REGULATIONS (LAND PROPOSED TO BE REMOVED FROM THE ORDER LIMITS IN THE APPLICATION)
  - PROPOSED CHANGES NOT CONSTITUTING 'ADDITIONAL LAND' AS DEFINED BY THE CA REGULATIONS (LAND WITHIN THE ORDER LIMITS OF THE APPLICATION, CHANGING FROM COMPULSORY ACQUISITION TO TEMPORARY POSSESSION)

01	JAN 2021	IM	KC	LAND PLANS SHOWING PROPOSED LAND CHANGES	SZC Co
REVISION	DATE	DRAWN	CHECKED	REASONS FOR REVISION/ COMMENTS	APPROVED

NOT PROTECTIVELY MARKED

**COPYRIGHT:**  
Reproduced from Ordnance Survey map with the permission of Ordnance Survey on behalf of the controller of Her Majesty's Stationery Office © Crown copyright (2021). All Rights reserved. NNB GenCo Licence: 0100060408



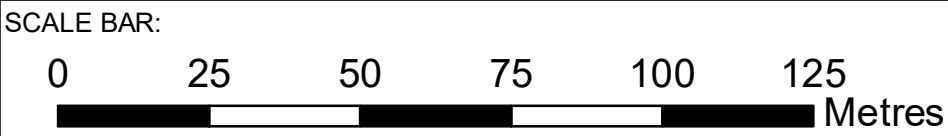
PROJECT:  
SIZEWELL C

DOCUMENT:  
LAND PLANS  
SHOWING PROPOSED LAND CHANGES  
REGULATION 5(b)(i) INFRASTRUCTURE  
PLANNING (COMPULSORY ACQUISITION)  
REGULATIONS 2010


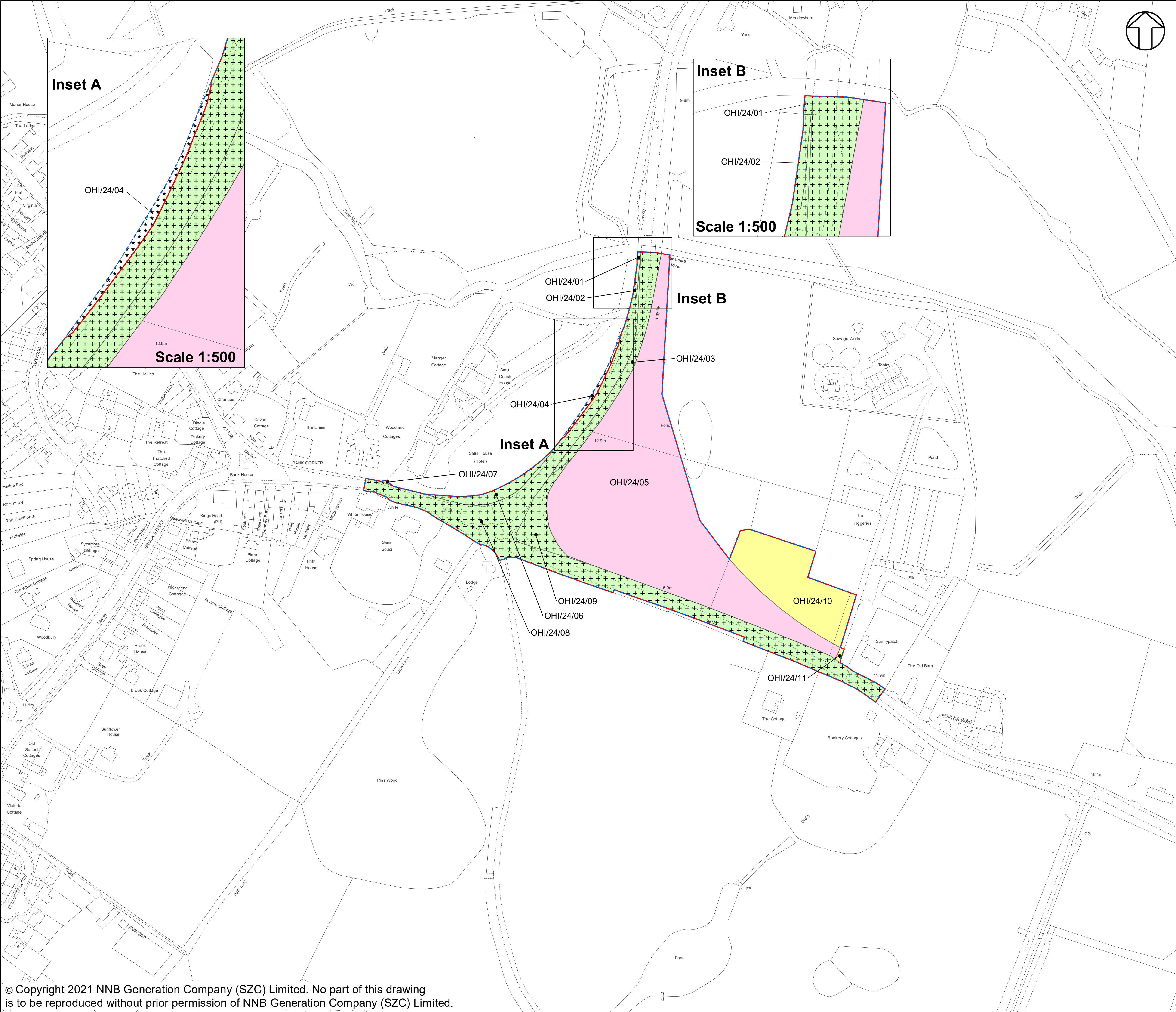
DRAWING TITLE:  
FREIGHT MANAGEMENT FACILITY  
LAND PLANS  
SHOWING PROPOSED LAND CHANGES  
SHEET 23 OF 28

DRAWING NO: SZC/PLC/23	REVISION: 01
---------------------------	-----------------

DATE: JAN 2021	DRAWN: I.M.	SCALE : 1:1,250 @A1
-------------------	----------------	------------------------







- KEY:**
- PROPOSED NEW ORDER LIMITS
  - ORDER LIMITS AT APPLICATION
  - ORDER LIMITS AT APPLICATION COINCIDING WITH PROPOSED NEW ORDER LIMITS
  - ALL FREEHOLD AND LEASEHOLD INTERESTS TO BE COMPULSORILY ACQUIRED
  - NON-HIGHWAY SUBJECT TO TEMPORARY POSSESSION
  - ACQUISITION OF RIGHTS BY THE CREATION OF NEW RIGHTS OR THE IMPOSITION OF RESTRICTIVE COVENANTS
  - PRESUMED HIGHWAY - SUBJECT TO TEMPORARY POSSESSION
  - PRESUMED HIGHWAY - FREEHOLD AND LEASEHOLD INTERESTS TO BE COMPULSORILY ACQUIRED
  - LAND OUTSIDE THE ORDER LIMITS
  - PROPOSED CHANGES CONSTITUTING 'ADDITIONAL LAND' AS DEFINED BY THE CA REGULATIONS (LAND WITHIN THE PROPOSED NEW ORDER LIMITS OVER WHICH COMPULSORY ACQUISITION IS SOUGHT)
  - PROPOSED CHANGES CONSTITUTING 'ADDITIONAL LAND' AS DEFINED BY THE CA REGULATIONS (LAND WITHIN THE ORDER LIMITS OF THE APPLICATION, CHANGING FROM TEMPORARY POSSESSION TO COMPULSORY ACQUISITION)
  - PROPOSED CHANGES NOT CONSTITUTING 'ADDITIONAL LAND' AS DEFINED BY THE CA REGULATIONS (LAND WITHIN THE PROPOSED NEW ORDER LIMITS OVER WHICH TEMPORARY POSSESSION IS SOUGHT)
  - PROPOSED CHANGES NOT CONSTITUTING 'ADDITIONAL LAND' AS DEFINED BY THE CA REGULATIONS (LAND PROPOSED TO BE REMOVED FROM THE ORDER LIMITS IN THE APPLICATION)
  - PROPOSED CHANGES NOT CONSTITUTING 'ADDITIONAL LAND' AS DEFINED BY THE CA REGULATIONS (LAND WITHIN THE ORDER LIMITS OF THE APPLICATION, CHANGING FROM COMPULSORY ACQUISITION TO TEMPORARY POSSESSION)

REVISION	DATE	DRAWN	CHECKED	REASONS FOR REVISION/ COMMENTS	APPROVED
01	JAN 2021	IM	KC	LAND PLANS SHOWING PROPOSED LAND CHANGES	SZC Co

NOT PROTECTIVELY MARKED

**COPYRIGHT:**  
Reproduced from Ordnance Survey map with the permission of Ordnance Survey on behalf of the controller of Her Majesty's Stationery Office © Crown copyright (2021). All Rights reserved. NNB GenCo Licence: 0100060408



**PROJECT:**  
SIZEWELL C

**DOCUMENT:**  
LAND PLANS  
SHOWING PROPOSED LAND CHANGES  
REGULATION 5(b)(i) INFRASTRUCTURE  
PLANNING (COMPULSORY ACQUISITION)  
REGULATIONS 2010

**DRAWING TITLE:**  
YOXFORD ROUNDABOUT  
LAND PLANS  
SHOWING PROPOSED LAND CHANGES  
SHEET 24 OF 28

**DRAWING NO:**  
SZC/PLC/24

**REVISION:**  
01

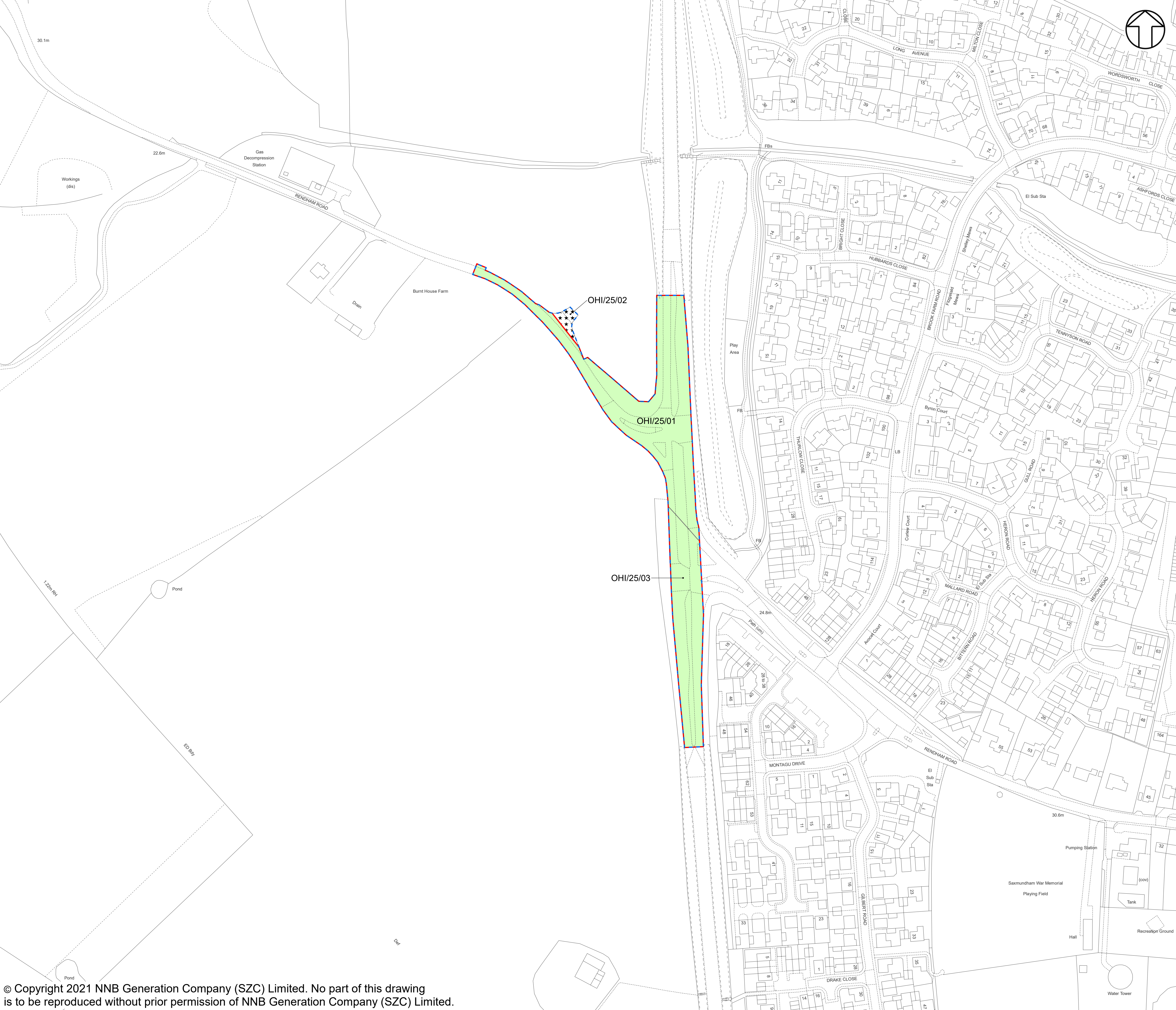
**DATE:**  
JAN 2021

**DRAWN:**  
I.M.

**SCALE :**  
1:1,250 @A1







- KEY:**
- PROPOSED NEW ORDER LIMITS
  - ORDER LIMITS AT APPLICATION
  - ORDER LIMITS AT APPLICATION COINCIDING WITH PROPOSED NEW ORDER LIMITS
  - ALL FREEHOLD AND LEASEHOLD INTERESTS TO BE COMPULSORILY ACQUIRED
  - NON-HIGHWAY SUBJECT TO TEMPORARY POSSESSION
  - ACQUISITION OF RIGHTS BY THE CREATION OF NEW RIGHTS OR THE IMPOSITION OF RESTRICTIVE COVENANTS
  - PRESUMED HIGHWAY - SUBJECT TO TEMPORARY POSSESSION
  - PRESUMED HIGHWAY - FREEHOLD AND LEASEHOLD INTERESTS TO BE COMPULSORILY ACQUIRED
  - LAND OUTSIDE THE ORDER LIMITS
  - PROPOSED CHANGES CONSTITUTING 'ADDITIONAL LAND' AS DEFINED BY THE CA REGULATIONS (LAND WITHIN THE PROPOSED NEW ORDER LIMITS OVER WHICH COMPULSORY ACQUISITION IS SOUGHT)
  - PROPOSED CHANGES CONSTITUTING 'ADDITIONAL LAND' AS DEFINED BY THE CA REGULATIONS (LAND WITHIN THE ORDER LIMITS OF THE APPLICATION, CHANGING FROM TEMPORARY POSSESSION TO COMPULSORY ACQUISITION)
  - PROPOSED CHANGES NOT CONSTITUTING 'ADDITIONAL LAND' AS DEFINED BY THE CA REGULATIONS (LAND WITHIN THE PROPOSED NEW ORDER LIMITS OVER WHICH TEMPORARY POSSESSION IS SOUGHT)
  - PROPOSED CHANGES NOT CONSTITUTING 'ADDITIONAL LAND' AS DEFINED BY THE CA REGULATIONS (LAND PROPOSED TO BE REMOVED FROM THE ORDER LIMITS IN THE APPLICATION)
  - PROPOSED CHANGES NOT CONSTITUTING 'ADDITIONAL LAND' AS DEFINED BY THE CA REGULATIONS (LAND WITHIN THE ORDER LIMITS OF THE APPLICATION, CHANGING FROM COMPULSORY ACQUISITION TO TEMPORARY POSSESSION)

01	JAN 2021	IM	KC	LAND PLANS SHOWING PROPOSED LAND CHANGES	SZC Co
REVISION	DATE	DRAWN	CHECKED	REASONS FOR REVISION / COMMENTS	APPROVED

NOT PROTECTIVELY MARKED

**COPYRIGHT:**  
Reproduced from Ordnance Survey map with the permission of Ordnance Survey on behalf of the controller of Her Majesty's Stationery Office © Crown copyright (2021). All Rights reserved. NNB GenCo Licence: 0100060408



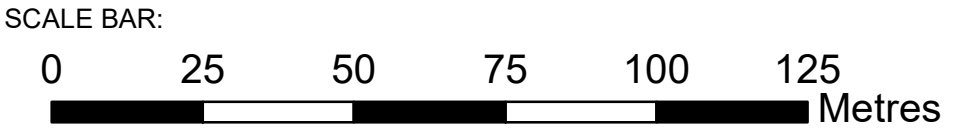
**PROJECT:**  
SIZEWELL C

**DOCUMENT:**  
LAND PLANS  
SHOWING PROPOSED LAND CHANGES  
REGULATION 5(b)(i) INFRASTRUCTURE  
PLANNING (COMPULSORY ACQUISITION)  
REGULATIONS 2010


**DRAWING TITLE:**  
A12/B1119 JUNCTION AT SAXMUNDHAM  
LAND PLANS  
SHOWING PROPOSED LAND CHANGES  
SHEET 25 OF 28

<b>DRAWING NO:</b> SZC/PLC/25	<b>REVISION:</b> 01
----------------------------------	------------------------

<b>DATE:</b> JAN 2021	<b>DRAWN:</b> I.M.	<b>SCALE:</b> 1:1,250 @A1
--------------------------	-----------------------	------------------------------







- KEY:**
- PROPOSED NEW ORDER LIMITS
  - ORDER LIMITS AT APPLICATION
  - ORDER LIMITS AT APPLICATION COINCIDING WITH PROPOSED NEW ORDER LIMITS
  - ALL FREEHOLD AND LEASEHOLD INTERESTS TO BE COMPULSORILY ACQUIRED
  - NON-HIGHWAY SUBJECT TO TEMPORARY POSSESSION
  - ACQUISITION OF RIGHTS BY THE CREATION OF NEW RIGHTS OR THE IMPOSITION OF RESTRICTIVE COVENANTS
  - PRESUMED HIGHWAY - SUBJECT TO TEMPORARY POSSESSION
  - PRESUMED HIGHWAY - FREEHOLD AND LEASEHOLD INTERESTS TO BE COMPULSORILY ACQUIRED
  - LAND OUTSIDE THE ORDER LIMITS
  - PROPOSED CHANGES CONSTITUTING 'ADDITIONAL LAND' AS DEFINED BY THE CA REGULATIONS (LAND WITHIN THE PROPOSED NEW ORDER LIMITS OVER WHICH COMPULSORY ACQUISITION IS SOUGHT)
  - PROPOSED CHANGES CONSTITUTING 'ADDITIONAL LAND' AS DEFINED BY THE CA REGULATIONS (LAND WITHIN THE ORDER LIMITS OF THE APPLICATION, CHANGING FROM TEMPORARY POSSESSION TO COMPULSORY ACQUISITION)
  - PROPOSED CHANGES NOT CONSTITUTING 'ADDITIONAL LAND' AS DEFINED BY THE CA REGULATIONS (LAND WITHIN THE PROPOSED NEW ORDER LIMITS OVER WHICH TEMPORARY POSSESSION IS SOUGHT)
  - PROPOSED CHANGES NOT CONSTITUTING 'ADDITIONAL LAND' AS DEFINED BY THE CA REGULATIONS (LAND PROPOSED TO BE REMOVED FROM THE ORDER LIMITS IN THE APPLICATION)
  - PROPOSED CHANGES NOT CONSTITUTING 'ADDITIONAL LAND' AS DEFINED BY THE CA REGULATIONS (LAND WITHIN THE ORDER LIMITS OF THE APPLICATION, CHANGING FROM COMPULSORY ACQUISITION TO TEMPORARY POSSESSION)

01	JAN 2021	IM	KC	LAND PLANS SHOWING PROPOSED LAND CHANGES	SZC Co
REVISION	DATE	DRAWN	CHECKED	REASONS FOR REVISION / COMMENTS	APPROVED

NOT PROTECTIVELY MARKED

**COPYRIGHT:**  
Reproduced from Ordnance Survey map with the permission of Ordnance Survey on behalf of the controller of Her Majesty's Stationery Office © Crown copyright (2021). All Rights reserved. NNB GenCo Licence: 0100060408



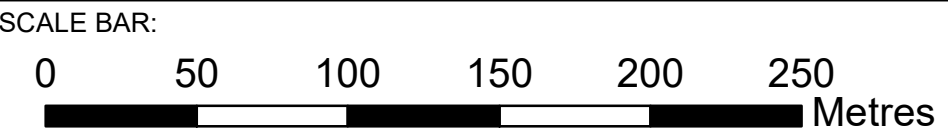
PROJECT:  
SIZEWELL C

DOCUMENT:  
LAND PLANS  
SHOWING PROPOSED LAND CHANGES  
REGULATION 5(b)(i) INFRASTRUCTURE  
PLANNING (COMPULSORY ACQUISITION)  
REGULATIONS 2010


DRAWING TITLE:  
A1094/B1069 SOUTH OF KNODISHALL  
LAND PLANS  
SHOWING PROPOSED LAND CHANGES  
SHEET 26 OF 28

DRAWING NO: SZC/PLC/26	REVISION: 01
---------------------------	-----------------

DATE: JAN 2021	DRAWN: I.M.	SCALE: 1:2,500 @A1
-------------------	----------------	-----------------------







- KEY:**
- PROPOSED NEW ORDER LIMITS
  - ORDER LIMITS AT APPLICATION
  - ORDER LIMITS AT APPLICATION COINCIDING WITH PROPOSED NEW ORDER LIMITS
  - ALL FREEHOLD AND LEASEHOLD INTERESTS TO BE COMPULSORILY ACQUIRED
  - NON-HIGHWAY SUBJECT TO TEMPORARY POSSESSION
  - ACQUISITION OF RIGHTS BY THE CREATION OF NEW RIGHTS OR THE IMPOSITION OF RESTRICTIVE COVENANTS
  - PRESUMED HIGHWAY - SUBJECT TO TEMPORARY POSSESSION
  - PRESUMED HIGHWAY - FREEHOLD AND LEASEHOLD INTERESTS TO BE COMPULSORILY ACQUIRED
  - LAND OUTSIDE THE ORDER LIMITS
  - PROPOSED CHANGES CONSTITUTING 'ADDITIONAL LAND' AS DEFINED BY THE CA REGULATIONS (LAND WITHIN THE PROPOSED NEW ORDER LIMITS OVER WHICH COMPULSORY ACQUISITION IS SOUGHT)
  - PROPOSED CHANGES CONSTITUTING 'ADDITIONAL LAND' AS DEFINED BY THE CA REGULATIONS (LAND WITHIN THE ORDER LIMITS OF THE APPLICATION, CHANGING FROM TEMPORARY POSSESSION TO COMPULSORY ACQUISITION)
  - PROPOSED CHANGES NOT CONSTITUTING 'ADDITIONAL LAND' AS DEFINED BY THE CA REGULATIONS (LAND WITHIN THE PROPOSED NEW ORDER LIMITS OVER WHICH TEMPORARY POSSESSION IS SOUGHT)
  - PROPOSED CHANGES NOT CONSTITUTING 'ADDITIONAL LAND' AS DEFINED BY THE CA REGULATIONS (LAND PROPOSED TO BE REMOVED FROM THE ORDER LIMITS IN THE APPLICATION)
  - PROPOSED CHANGES NOT CONSTITUTING 'ADDITIONAL LAND' AS DEFINED BY THE CA REGULATIONS (LAND WITHIN THE ORDER LIMITS OF THE APPLICATION, CHANGING FROM COMPULSORY ACQUISITION TO TEMPORARY POSSESSION)

01	JAN 2021	IM	KC	LAND PLANS SHOWING PROPOSED LAND CHANGES	SZC Co
REVISION	DATE	DRAWN	CHECKED	REASONS FOR REVISION / COMMENTS	APPROVED

NOT PROTECTIVELY MARKED

**COPYRIGHT:**  
Reproduced from Ordnance Survey map with the permission of Ordnance Survey on behalf of the controller of Her Majesty's Stationery Office © Crown copyright (2021). All Rights reserved. NNB GenCo Licence: 0100060408



PROJECT:  
SIZEWELL C

DOCUMENT:  
LAND PLANS  
SHOWING PROPOSED LAND CHANGES  
REGULATION 5(b)(i) INFRASTRUCTURE  
PLANNING (COMPULSORY ACQUISITION)  
REGULATIONS 2010

DRAWING TITLE:  
A12/A144 SOUTH OF BRAMFIELD  
LAND PLANS  
SHOWING PROPOSED LAND CHANGES  
SHEET 27 OF 28

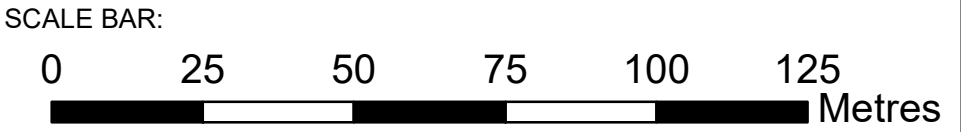
DRAWING NO:  
SZC/PLC/27

REVISION:  
01

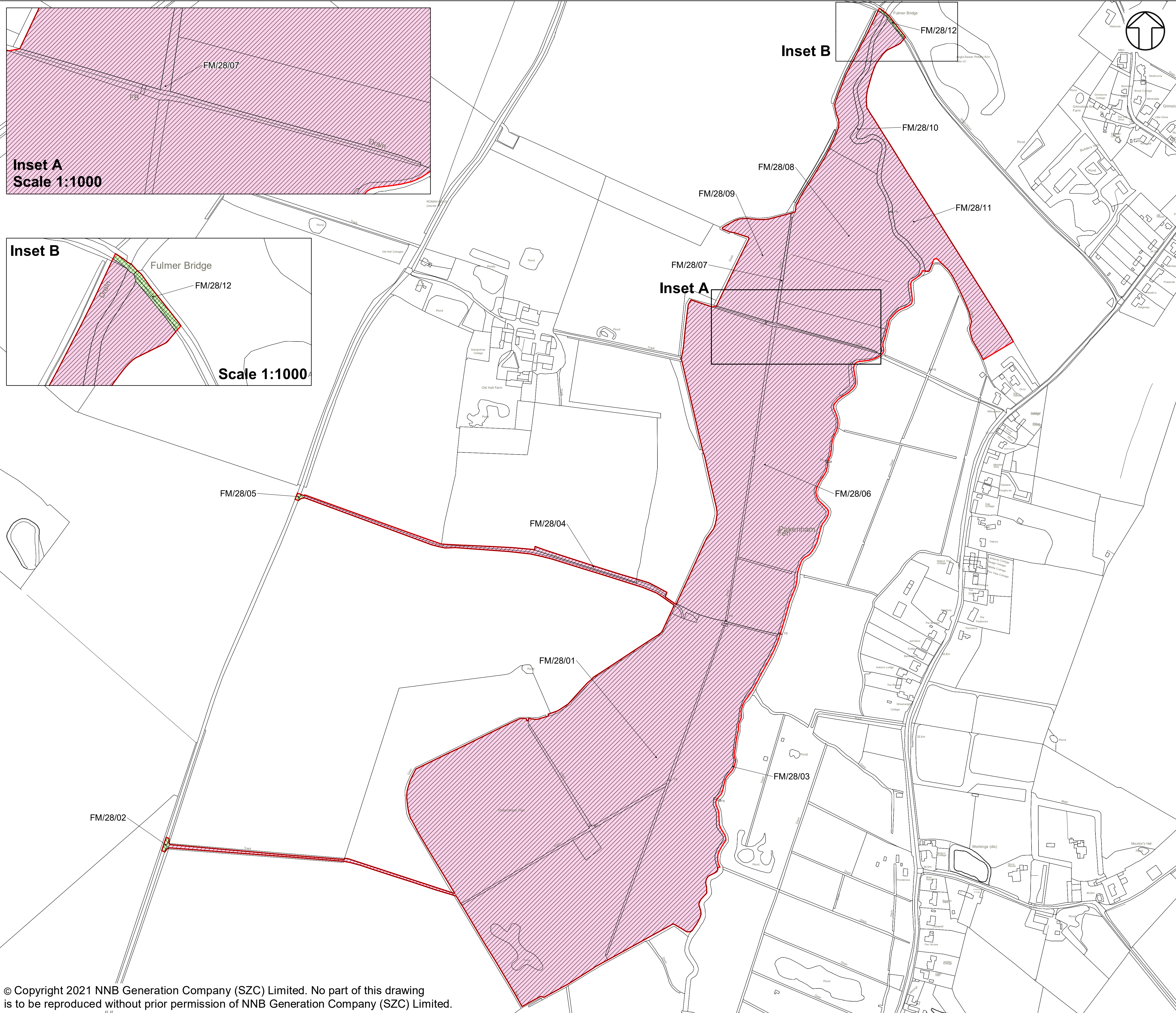
DATE:  
JAN 2021

DRAWN:  
I.M.

SCALE :  
1:1,250 @A1







KEY:

- PROPOSED NEW ORDER LIMITS
- ORDER LIMITS AT APPLICATION
- ORDER LIMITS AT APPLICATION COINCIDING WITH PROPOSED NEW ORDER LIMITS
- ALL FREEHOLD AND LEASEHOLD INTERESTS TO BE COMPULSORILY ACQUIRED
- NON-HIGHWAY SUBJECT TO TEMPORARY POSSESSION
- ACQUISITION OF RIGHTS BY THE CREATION OF NEW RIGHTS OR THE IMPOSITION OF RESTRICTIVE COVENANTS
- PRESUMED HIGHWAY - SUBJECT TO TEMPORARY POSSESSION
- PRESUMED HIGHWAY - FREEHOLD AND LEASEHOLD INTERESTS TO BE COMPULSORILY ACQUIRED
- LAND OUTSIDE THE ORDER LIMITS
- PROPOSED CHANGES CONSTITUTING 'ADDITIONAL LAND' AS DEFINED BY THE CA REGULATIONS (LAND WITHIN THE PROPOSED NEW ORDER LIMITS OVER WHICH COMPULSORY ACQUISITION IS SOUGHT)
- PROPOSED CHANGES CONSTITUTING 'ADDITIONAL LAND' AS DEFINED BY THE CA REGULATIONS (LAND WITHIN THE ORDER LIMITS OF THE APPLICATION, CHANGING FROM TEMPORARY POSSESSION TO COMPULSORY ACQUISITION)
- PROPOSED CHANGES NOT CONSTITUTING 'ADDITIONAL LAND' AS DEFINED BY THE CA REGULATIONS (LAND WITHIN THE PROPOSED NEW ORDER LIMITS OVER WHICH TEMPORARY POSSESSION IS SOUGHT)
- PROPOSED CHANGES NOT CONSTITUTING 'ADDITIONAL LAND' AS DEFINED BY THE CA REGULATIONS (LAND PROPOSED TO BE REMOVED FROM THE ORDER LIMITS IN THE APPLICATION)
- PROPOSED CHANGES NOT CONSTITUTING 'ADDITIONAL LAND' AS DEFINED BY THE CA REGULATIONS (LAND WITHIN THE ORDER LIMITS OF THE APPLICATION, CHANGING FROM COMPULSORY ACQUISITION TO TEMPORARY POSSESSION)

REVISION	DATE	DRAWN	CHECKED	REASONS FOR REVISION/ COMMENTS	APPROVED
01	JAN 2021	IM	KC	LAND PLANS SHOWING PROPOSED LAND CHANGES	SZC Co

NOT PROTECTIVELY MARKED

COPYRIGHT:

Reproduced from Ordnance Survey map with the permission of Ordnance Survey on behalf of the controller of Her Majesty's Stationery Office © Crown copyright (2021). All Rights reserved. NNB GenCo Licence: 0100060408



PROJECT:  
SIZEWELL C

DOCUMENT:  
LAND PLANS  
SHOWING PROPOSED LAND CHANGES  
REGULATION 5(2)(i)

DRAWING TITLE:  
FEN MEADOW (PAKENHAM)  
LAND PLANS  
SHOWING PROPOSED LAND CHANGES  
SHEET 28 OF 28

DRAWING NO:  
SZC/PLC/28

REVISION:  
01

DATE:  
JAN 2021

DRAWN:  
I.M.

SCALE :  
1:2,500 @A1

