



The Sizewell C Project

6.14 Environmental Statement Addendum
Volume 2: Environmental Statement Addendum Figures
Chapter 10 Project-Wide, Cumulative and
Transboundary Effects

Revision: 1.0
Applicable Regulation: Regulation 5(2)(a)
PINS Reference Number: EN010012

January 2021

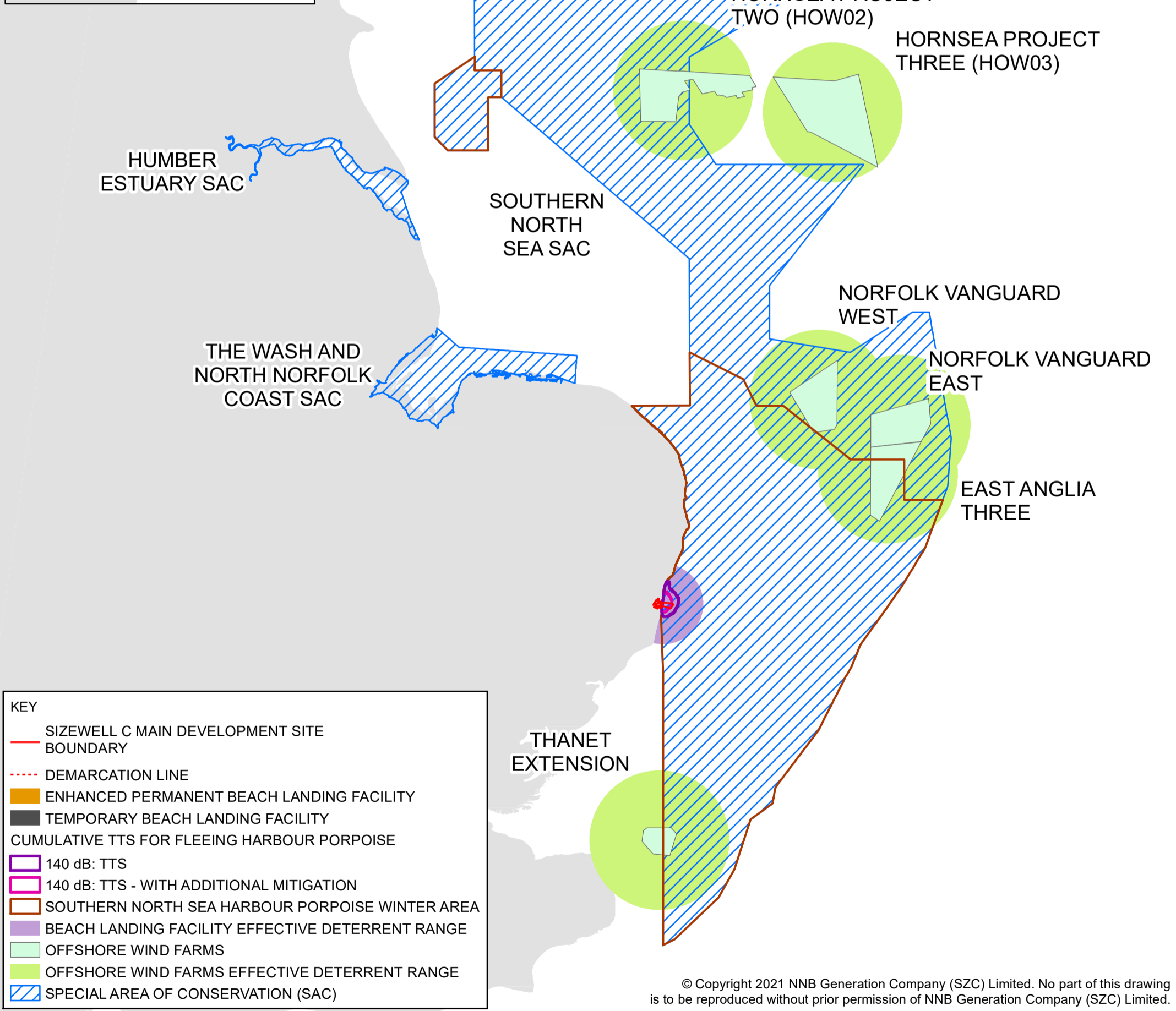
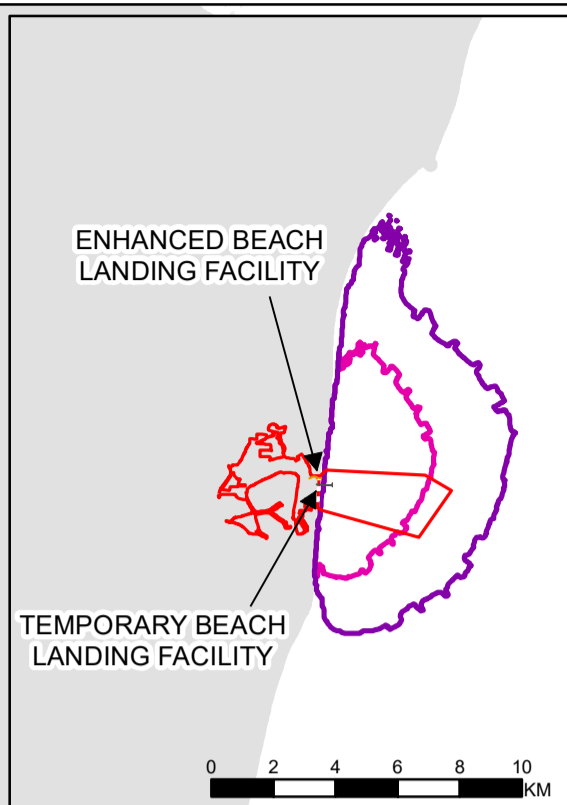
Planning Act 2008
Infrastructure Planning (Applications: Prescribed
Forms and Procedure) Regulations 2009



CONTENTS

FIGURE 10.4.1: MARINE MAMMAL CUMULATIVE NOISE ASSESSMENT FOR THE REVISED MARINE FREIGHT OPTIONS

FIGURE 10.4.2: CUMULATIVE (24-HOUR) AUDITORY TTS RANGES DURING INSTALLATION OF MOORING DOLPHINS AT THE ENHANCED PERMANENT BLF ON FLEEING HARBOUR PORPOISE (WITH AND WITHOUT ADDITIONAL MITIGATION).



KEY

- SIZEWELL C MAIN DEVELOPMENT SITE BOUNDARY
- - - DEMARCATION LINE
- ENHANCED PERMANENT BEACH LANDING FACILITY
- TEMPORARY BEACH LANDING FACILITY

CUMULATIVE TTS FOR FLEEING HARBOUR PORPOISE

- 140 dB: TTS
- 140 dB: TTS - WITH ADDITIONAL MITIGATION

SPECIAL AREA OF CONSERVATION (SAC)

- SOUTHERN NORTH SEA HARBOUR PORPOISE WINTER AREA
- BEACH LANDING FACILITY EFFECTIVE DETERRENT RANGE
- OFFSHORE WIND FARMS
- OFFSHORE WIND FARMS EFFECTIVE DETERRENT RANGE
- SPECIAL AREA OF CONSERVATION (SAC)

© Copyright 2021 NNB Generation Company (SZC) Limited. No part of this drawing is to be reproduced without prior permission of NNB Generation Company (SZC) Limited.

COPYRIGHT
 Reproduced from Ordnance Survey map with the permission of Ordnance Survey on behalf of the controller of Her Majesty's Stationary Office © Crown Copyright (2021). All Rights reserved. NNB GenCo 0100060408.
 SAC reproduced from Natural England © Natural England copyright. Contains Ordnance Survey data © Crown copyright and database right (2021).

DRAWING TITLE:
 MARINE MAMMAL CUMULATIVE NOISE ASSESSMENT FOR THE REVISED MARINE FREIGHT OPTIONS

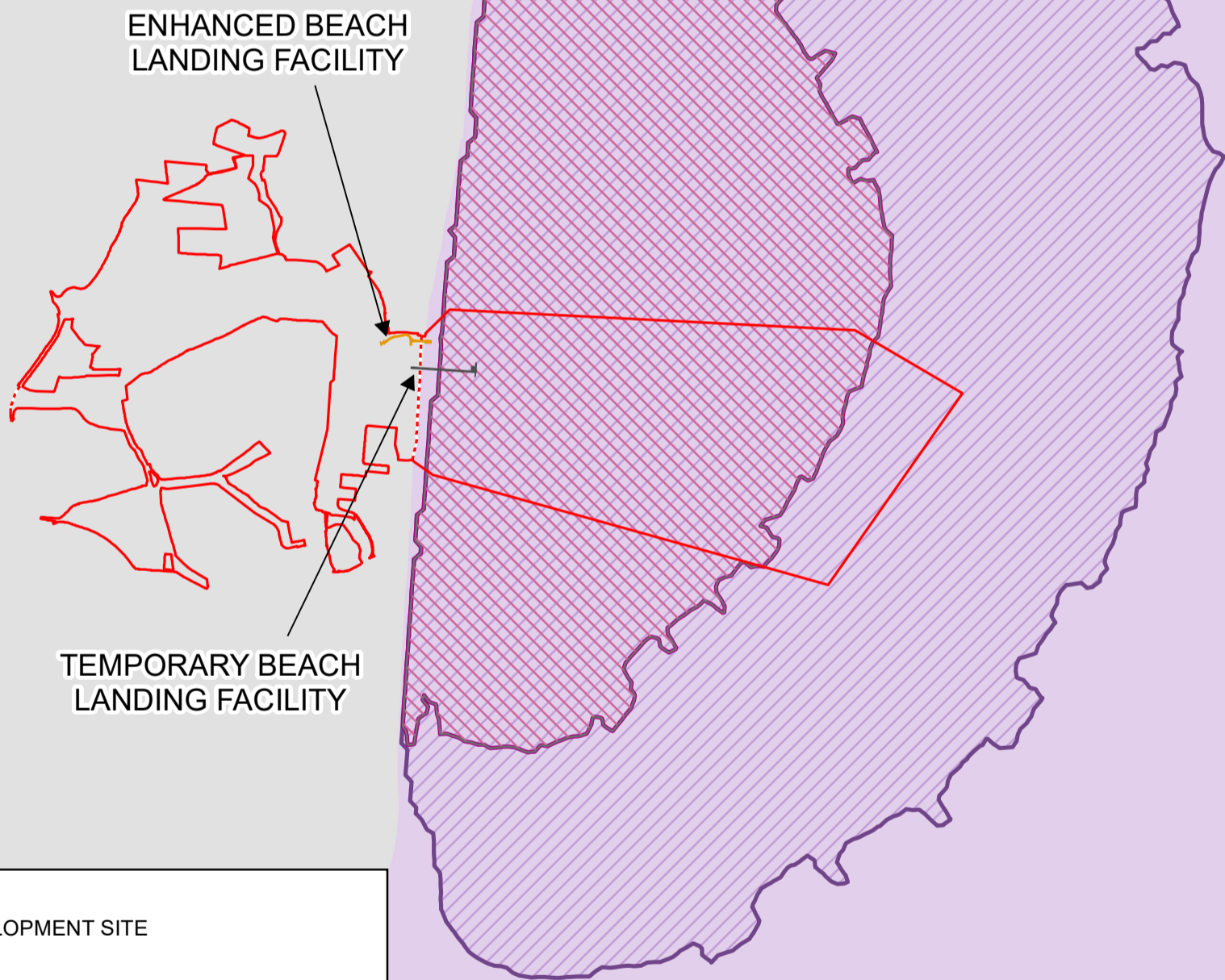
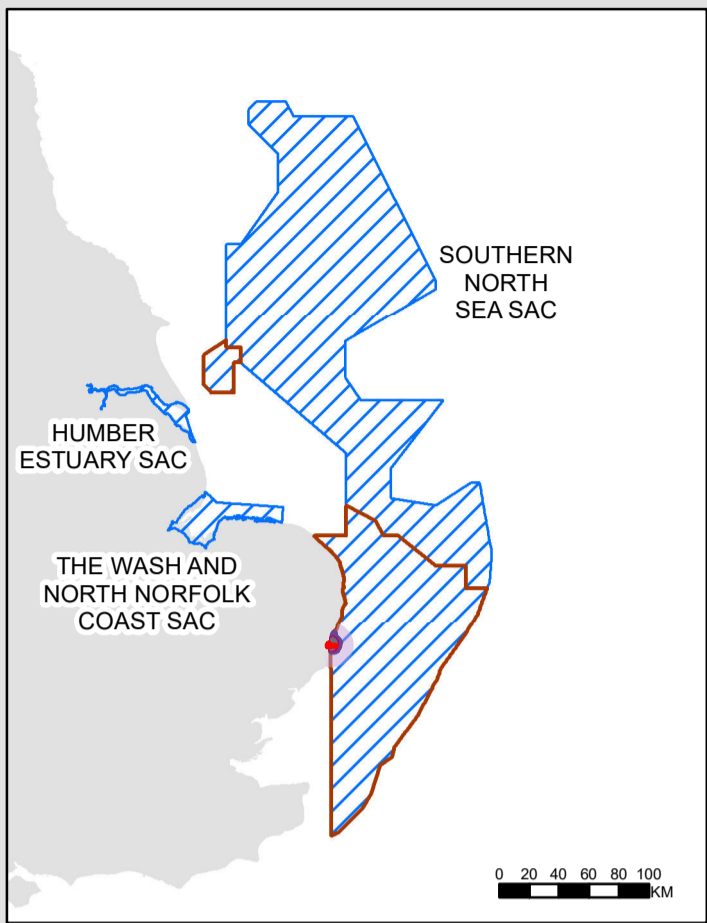
NOT PROTECTIVELY MARKED

DRAWING NO:
 FIGURE 10.4.1

DATE: JAN 2021	DRAWN: R.D.H	SCALE: 1:1,550,000 @A3	REV: 01
--------------------------	------------------------	----------------------------------	-------------------

DOCUMENT:
 ENVIRONMENTAL STATEMENT ADDENDUM
 VOLUME 2
 CHAPTER 10
 PROJECT-WIDE, CUMULATIVE AND TRANSBOUNDARY EFFECTS

SCALE BAR
 0 10 20 40 60 80 100 KM



KEY

- SIZEWELL C MAIN DEVELOPMENT SITE BOUNDARY
- DEMARCATION LINE
- ENHANCED PERMANENT BEACH LANDING FACILITY
- TEMPORARY BEACH LANDING FACILITY
- CUMULATIVE TTS ON FLEEING HARBOUR PORPOISE**
- 140 dB FLEEING TTS RANGE UNMITIGATED
- 140 dB FLEEING TTS RANGE WITH ADDITIONAL MITIGATION
- 15km EFFECTIVE DETERRANCE RANGE (EDR)
- SOUTHERN NORTH SEA HARBOUR PORPOISE WINTER AREA
- SPECIAL AREA OF CONSERVATION (SAC)

© Copyright 2021 NNB Generation Company (SZC) Limited. No part of this drawing is to be reproduced without prior permission of NNB Generation Company (SZC) Limited.

COPYRIGHT
 Reproduced from Ordnance Survey map with the permission of Ordnance Survey on behalf of the controller of Her Majesty's Stationery Office © Crown Copyright (2021). All Rights reserved. NNB GenCo 0100060408.
 SAC reproduced from Natural England © Natural England copyright. Contains Ordnance Survey data © Crown copyright and database right (2021).

DRAWING TITLE:
 CUMULATIVE (24-HOUR) AUDITORY TTS RANGES DURING INSTALLATION OF MOORING DOLPHINS AT THE ENHANCED PERMANENT BLF ON FLEEING HARBOUR PORPOISE (WITH AND WITHOUT ADDITIONAL MITIGATION).

NOT PROTECTIVELY MARKED

DRAWING NO:
 FIGURE 10.4.2

DATE: JAN 2021	DRAWN: R.D.H	SCALE: 1:48,000 @A3	REV: 01
-------------------	-----------------	------------------------	------------

DOCUMENT:
 ENVIRONMENTAL STATEMENT ADDENDUM
 VOLUME 2
 CHAPTER 10
 PROJECT-WIDE, CUMULATIVE AND TRANSBOUNDARY EFFECTS

SCALE BAR
 0 0.4 0.8 1.2 1.6 2 KM