



# The Sizewell C Project

## 6.14 Environmental Statement Addendum Volume 2: Environmental Statement Addendum Figures Chapter 7 Yoxford Roundabout and Other Highway Improvements

---

Revision: 1.0  
Applicable Regulation: Regulation 5(2)(a)  
PINS Reference Number: EN010012

---

January 2021

Planning Act 2008  
Infrastructure Planning (Applications: Prescribed  
Forms and Procedure) Regulations 2009



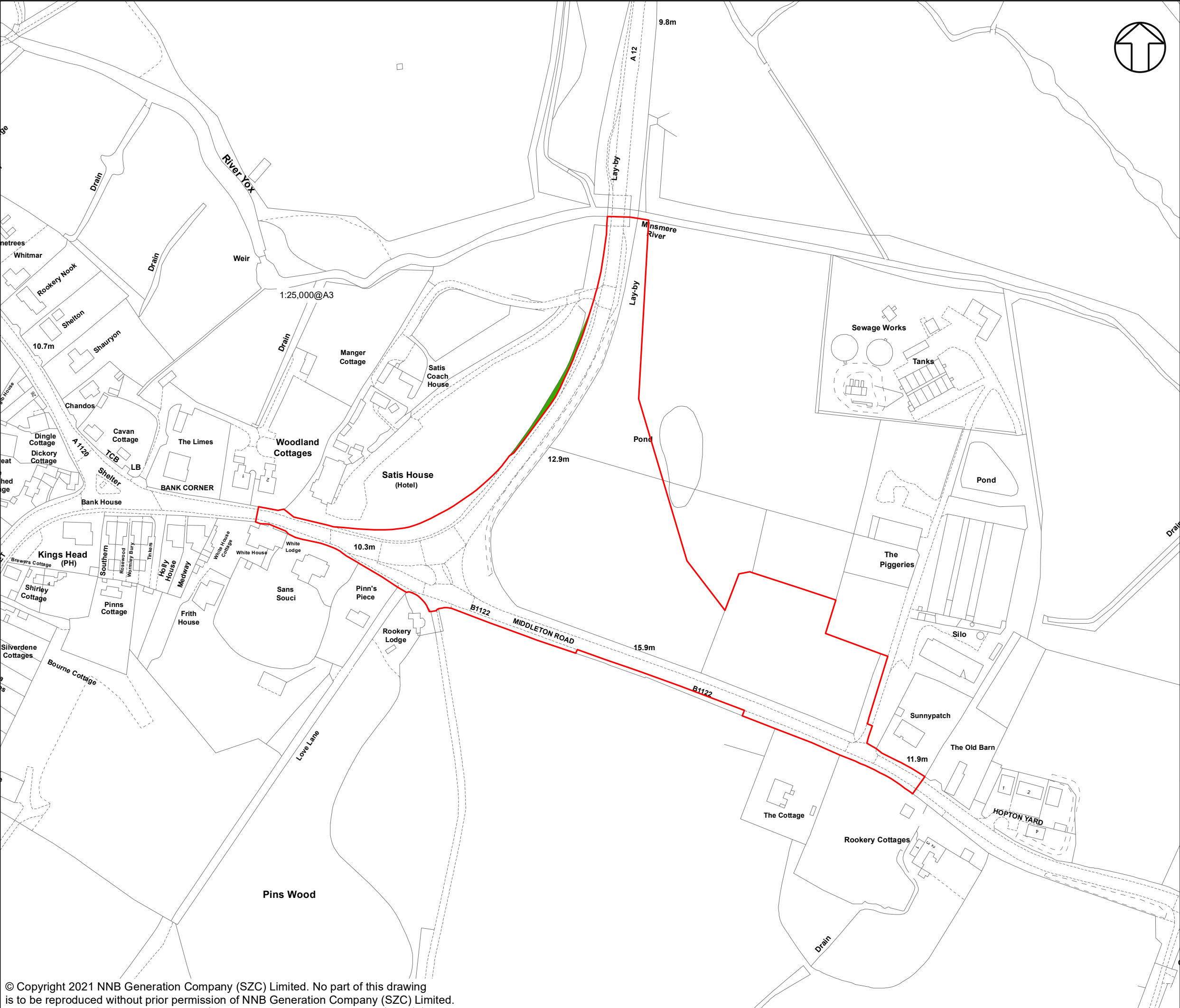
## CONTENTS

FIGURE 7.2.1: REVISED A12 AND B1122 EAST OF YOXFORD (YOXFORD  
ROUNABOUT) SITE BOUNDARY

FIGURE 7.2.2: REVISED A12/B1119 JUNCTION AT SAXMUNDHAM SITE  
BOUNDARY

FIGURE 7.2.3: REVISED A1094/B1069 SOUTH OF KNODISHALL SITE  
BOUNDARY





NOTES

KEY

- YOXFORD ROUNDABOUT
- DEVELOPMENT SITE BOUNDARY
- SITE BOUNDARY REDUCTION

NOT PROTECTIVELY MARKED

**COPYRIGHT**  
Reproduced from Ordnance Survey map with the permission of Ordnance Survey on behalf of the controller of Her Majesty's Stationary Office © Crown Copyright (2021). All Rights reserved. NNB GenCo 0100060408.




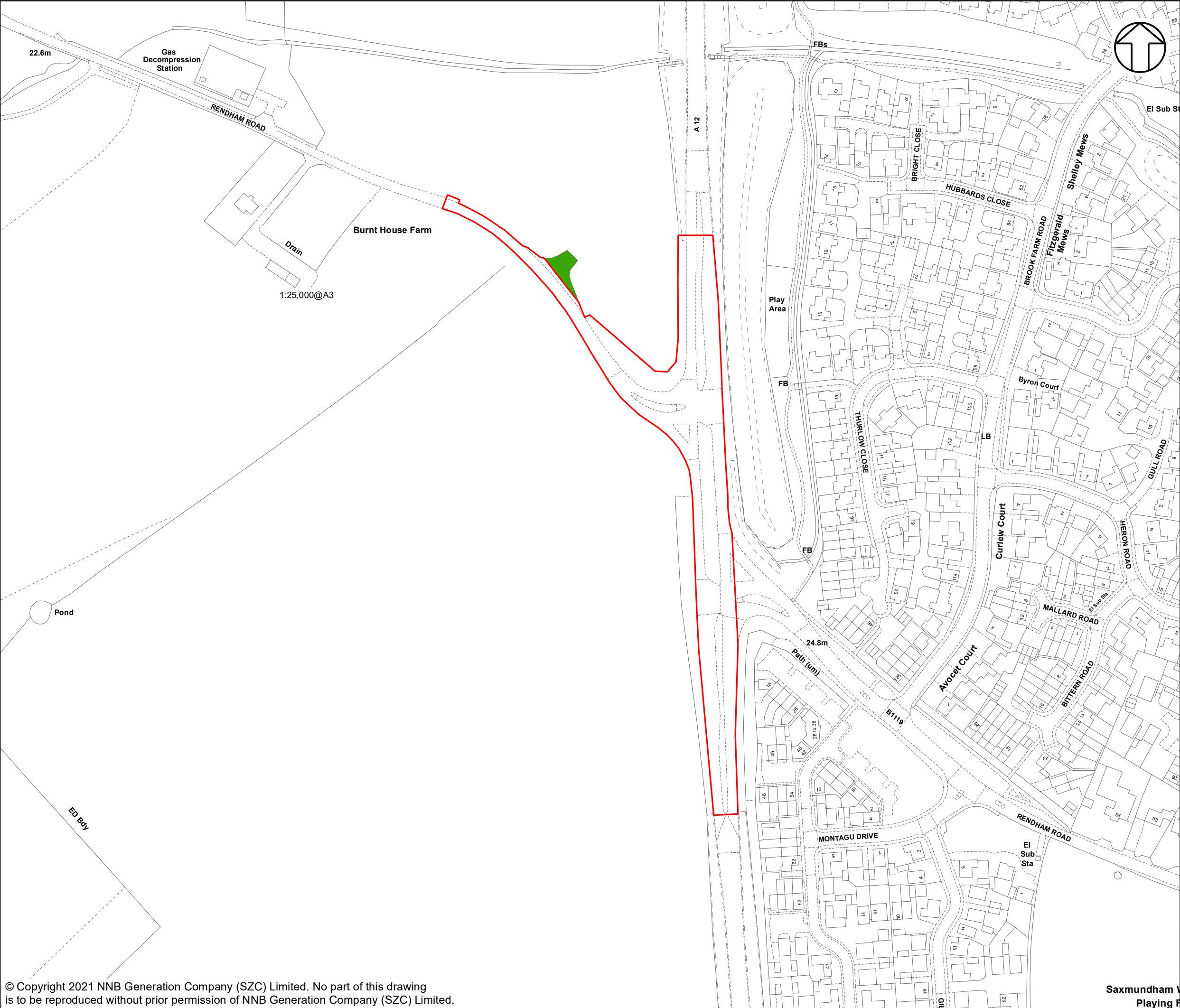
**DOCUMENT:**  
ENVIRONMENTAL STATEMENT ADDENDUM  
VOLUME 2  
CHAPTER 7  
YOXFORD ROUNDABOUT AND OTHER  
HIGHWAYS

**DRAWING TITLE:**  
REVISED A12 AND B1122 JUNCTION EAST OF  
YOXFORD (YOXFORD ROUNDABOUT)  
SITE BOUNDARY

**DRAWING NO:**  
FIGURE 7.2.1

**DATE:** JAN 2021 **DRAWN:** C.N. **SCALE:** 1:2,000 @A3 **REV:** 01





NOTES

KEY

- A12/B1119 SAXMUNDHAM DEVELOPMENT SITE BOUNDARY
- SITE BOUNDARY REDUCTION

NOT PROTECTIVELY MARKED

COPYRIGHT  
Reproduced from Ordnance Survey map with the permission of Ordnance Survey on behalf of the controller of Her Majesty's Stationery Office © Crown Copyright (2021). All Rights reserved. NNB GenCo 0100060408.

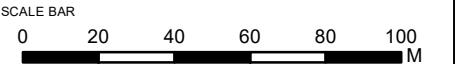


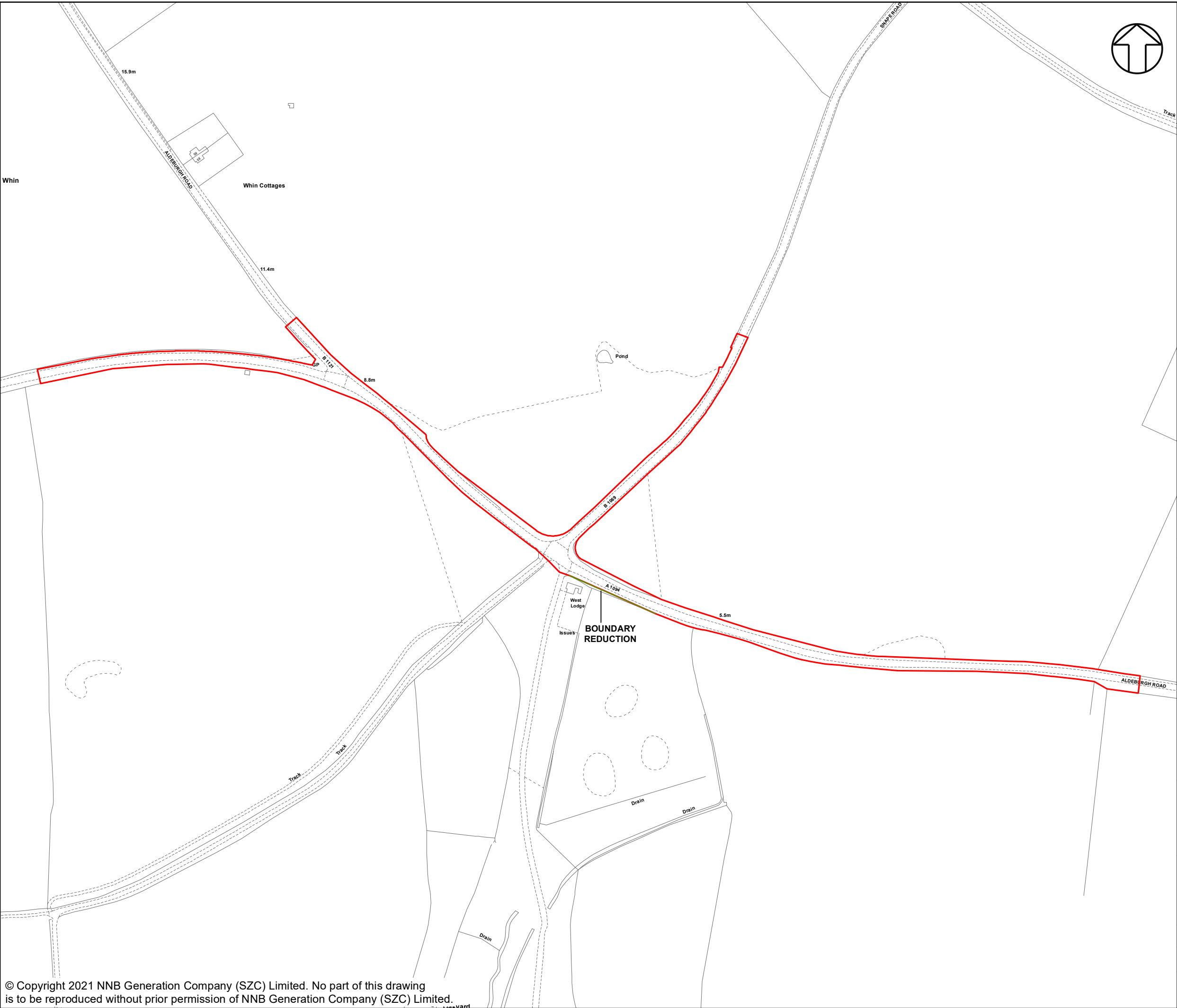
DOCUMENT:  
ENVIRONMENTAL STATEMENT ADDENDUM  
VOLUME 2  
CHAPTER 7  
YOXFORD ROUNDABOUT AND OTHER  
HIGHWAYS

DRAWING TITLE:  
REVISED A12/B1119 JUNCTION AT SAXMUNDHAM  
SITE BOUNDARY

DRAWING NO:  
FIGURE 7.2.2

DATE: JAN 2021	DRAWN: C.N.	SCALE: 1:2,000 @A3	REV: 01
-------------------	----------------	-----------------------	------------





NOTES

KEY

- A1094/B1069 SOUTH OF KNODISHALL DEVELOPMENT SITE BOUNDARY
- SITE BOUNDARY REDUCTION

NOT PROTECTIVELY MARKED

COPYRIGHT  
Reproduced from Ordnance Survey map with the permission of Ordnance Survey on behalf of the controller of Her Majesty's Stationery Office © Crown Copyright (2021). All Rights reserved. NNB GenCo 0100060408.



DOCUMENT:  
ENVIRONMENTAL STATEMENT ADDENDUM  
VOLUME 2  
CHAPTER 7  
YOXFORD ROUNDABOUT AND OTHER  
HIGHWAYS

DRAWING TITLE:  
REVISED A1094/B1069 SOUTH OF KNODISHALL  
SITE BOUNDARY

DRAWING NO:  
FIGURE 7.2.3

DATE:	DRAWN:	SCALE:	REV:
JAN 2021	C.N.	1:3,000 @A3	01

