



The Sizewell C Project

2.5 Main Development Site Construction Parameter Plans - Plans For Approval

January 2021

Planning Act 2008
Infrastructure Planning (Applications: Prescribed Forms and Procedure) Regulations 2009

Revision: 2.0
Applicable Regulation: Regulation 5(2)(o)
PINS Reference Number: EN010012

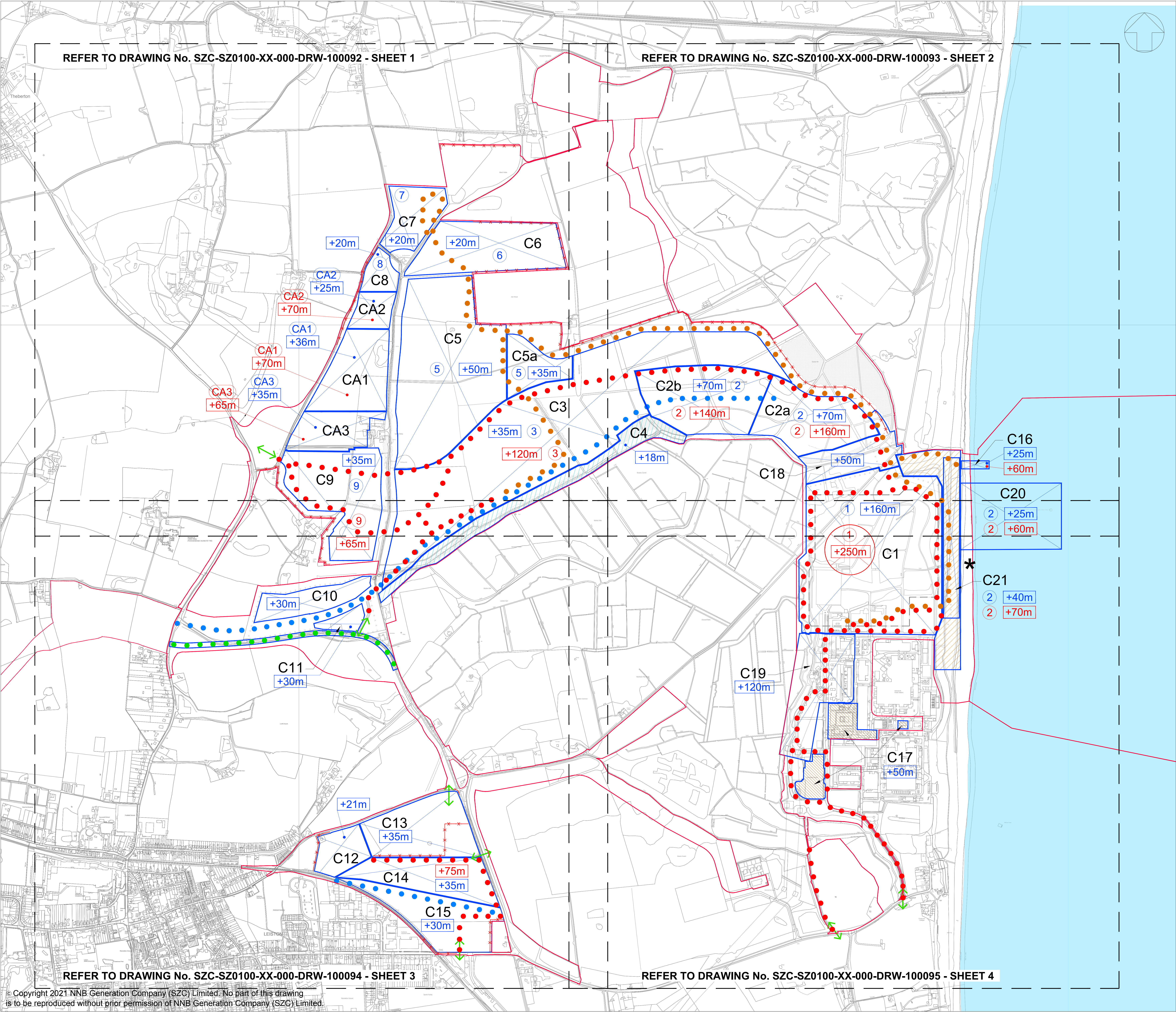


Main Development Site Construction Parameter Plans – For Approval

Drawing Number	Revision	Drawing Title	Scale	Sheet Size
SZC-SZ0100-XX-100-DRW-100046	02	Main Development Site Construction Parameter Plan - Key Plan	1:5000	A0
SZC-SZ0100-XX-100-DRW-100092	02	Main Development Site Construction Parameter Plan – Sheet 1 of 4	1:2500	A0
SZC-SZ0100-XX-100-DRW-100093	02	Main Development Site Construction Parameter Plan – Sheet 2 of 4	1:2500	A0
SZC-SZ0100-XX-100-DRW-100094	02	Main Development Site Construction Parameter Plan – Sheet 3 of 4	1:2500	A0
SZC-SZ0100-XX-100-DRW-100095	02	Main Development Site Construction Parameter Plan – Sheet 4 of 4	1:2500	A0

Main Development Site Construction Parameter Plans For Approval – Revisions Schedule

Drawing Number	Revision	Drawing Title	Amendments
SZC-SZ0100-XX-100-DRW-100046	02	Main Development Site Construction Parameter Plan - Key Plan	Reflect updates to Order Limits
SZC-SZ0100-XX-100-DRW-100092	02	Main Development Site Construction Parameter Plan – Sheet 1 of 4	Extension to stock pile area
SZC-SZ0100-XX-100-DRW-100093	02	Main Development Site Construction Parameter Plan – Sheet 2 of 4	New Parameters - Marine Tunnel and Shafts and 2nd BLF
SZC-SZ0100-XX-100-DRW-100094	02	Main Development Site Construction Parameter Plan – Sheet 3 of 4	Reflect updates to Order Limits
SZC-SZ0100-XX-100-DRW-100095	02	Main Development Site Construction Parameter Plan – Sheet 4 of 4	Reflect updates to Order Limits - reduction in SZA area



NOTES:

- ALL HEIGHTS ARE ABOVE ORDNANCE DATUM (AOD).
- PARTS OF ZONES C5, C6 & C7 THAT ARE FIRST USED AS BORROW PITS WILL NOT SUBSEQUENTLY EXCEED A STOCKPILE HEIGHT OF 5m ABOVE EXISTING GROUND LEVEL.
- SHORT TERM CONSTRUCTION ACTIVITIES MAY TAKE PLACE OUTSIDE OF PARAMETER ZONES WITHIN THE MAIN DEVELOPMENT SITE FOR THE SPECIFIC PURPOSES OF REALISING THE CONSTRUCTION METHODOLOGY. SUCH ACTIVITY WOULD TYPICALLY COMPRISE MINOR WORKS USING MOBILE PLANT UP TO APPROX. 5m ABOVE GROUND LEVEL.
- REFER TO DRAWING NUMBERS SZC-SZ0100-XX-000-DRW-100092, 100093, 100094 & 100095 FOR SHEET Nos. 1, 2, 3 & 4.

KEY:

2

+90m

CONSTRUCTION ZONE GENERAL CONDITION:
POTENTIAL HEIGHT & WORKING
PARAMETERS REQUIRED DURING
CONSTRUCTION PHASE.

2

+90m

CONSTRUCTION ZONE EXCEPTIONAL
CONDITION:
POTENTIAL HEIGHT & WORKING
PARAMETERS REQUIRED DURING
CONSTRUCTION PHASE.

APPROX. LOCATION OF SITE ACCESS ROADS

APPROX. LOCATION OF SITE HAUL ROADS

APPROX. RAIL ROUTE

LOVER'S LANE REALIGNMENT

APPROX. LOCATION OF ACOUSTIC
FENCE/BUND

SITE ACCESS

C8

ZONE NUMBER

+15m +35m

HARD COASTAL DEFENCE FEATURE

APPROX. LOCATION OF SOUTHERN BUND

RELOCATED FACILITIES

SITE DEVELOPMENT BOUNDARY

*

PROPOSED TEMPORARY MARINE OUTFALL

02	JAN 2021	SB	NP	PROPOSED CHANGES TO THE DCO APPLICATION - JANUARY 2021	SZC Co
01	FEB 2020	SB	NP	DCO SUBMISSION	SZC Co
REVISION	DATE	DRAWN	CHECKED	REASONS FOR REVISION / COMMENTS	APPROVED

NOT PROTECTIVELY MARKED

COPYRIGHT:
Reproduced from Ordnance Survey map with the permission of Ordnance Survey on behalf of the controller of Her Majesty's Stationery Office © Crown copyright (2021).
All Rights reserved. NNB GenCo Licence: 0100060408

Doing the power of good for Britain

EDF

CGN

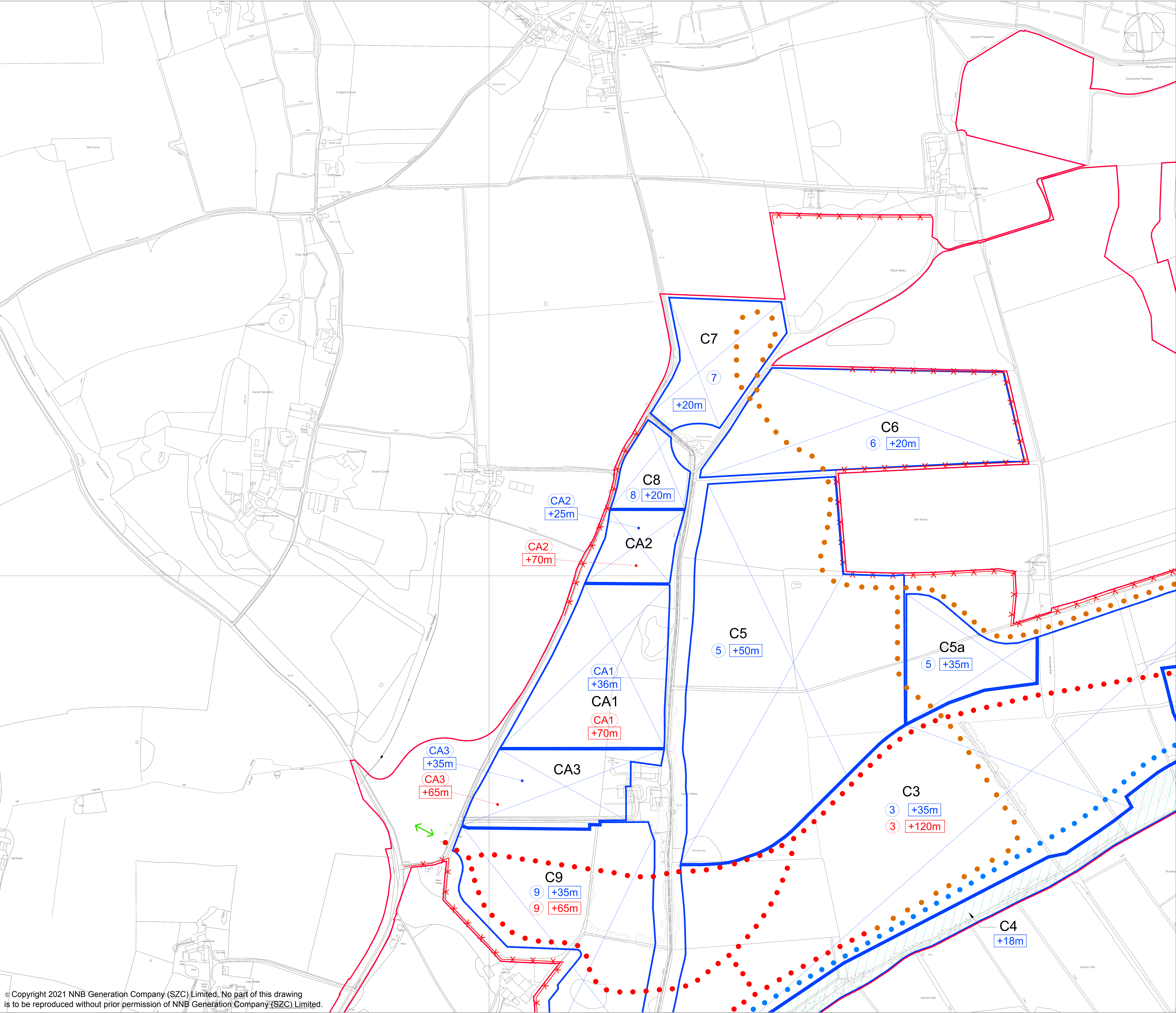
PROJECT:
SIZEWELL C

DOCUMENT:
**APPLICATION DRAWING - FOR APPROVAL
REGULATION 5(2)(o)**

DRAWING TITLE:
**MAIN DEVELOPMENT SITE
CONSTRUCTION PARAMETER PLAN
KEY PLAN**

DRAWING NO: SZC-SZ0100-XX-000-DRW-100046	REVISION: 02
DATE: JAN 2021	DRAWN: SB
SCALE: 1:5000@A0	
SCALE BAR: SCALE IN METRES 1:5000	

© Copyright 2021 NNB Generation Company (SZC) Limited. No part of this drawing is to be reproduced without prior permission of NNB Generation Company (SZC) Limited.



- NOTES:
1. ALL HEIGHTS ARE ABOVE ORDNANCE DATUM (AOD).
 2. PARTS OF ZONES C5, C6 & C7 THAT ARE FIRST USED AS BORROW PITS WILL NOT SUBSEQUENTLY EXCEED A STOCKPILE HEIGHT OF 5m ABOVE EXISTING GROUND LEVEL.
 3. SHORT TERM CONSTRUCTION ACTIVITIES MAY TAKE PLACE OUTSIDE OF PARAMETER ZONES WITHIN THE MAIN DEVELOPMENT SITE FOR THE SPECIFIC PURPOSES OF REALISING THE CONSTRUCTION METHODOLOGY. SUCH ACTIVITY WOULD TYPICALLY COMPRISE MINOR WORKS USING MOBILE PLANT UP TO APPROX. 5m ABOVE GROUND LEVEL.
 4. REFER TO DRAWING NUMBERS SZC-SZ0100-XX-000-DRW-100092, 100093, 100094 & 100095 FOR SHEET Nos. 1, 2, 3 & 4.

- KEY:
- CONSTRUCTION ZONE GENERAL CONDITION: POTENTIAL HEIGHT & WORKING PARAMETERS REQUIRED DURING CONSTRUCTION PHASE.
 - CONSTRUCTION ZONE EXCEPTIONAL CONDITION: POTENTIAL HEIGHT & WORKING PARAMETERS REQUIRED DURING CONSTRUCTION PHASE.
 - APPROX. LOCATION OF SITE ACCESS ROADS
 - APPROX. LOCATION OF SITE HAUL ROADS
 - APPROX. RAIL ROUTE
 - LOVER'S LANE REALIGNMENT
 - APPROX. LOCATION OF ACOUSTIC FENCE/BUND
 - SITE ACCESS
 - ZONE NUMBER
 - HARD COASTAL DEFENCE FEATURE
 - APPROX. LOCATION OF SOUTHERN BUND
 - RELOCATED FACILITIES
 - SITE DEVELOPMENT BOUNDARY

02	JAN 2021	SB	NP	PROPOSED CHANGES TO THE DCO APPLICATION - JANUARY 2021	SZC Co
01	FEB 2020	SB	NP	DCO SUBMISSION	SZC Co
REVISION	DATE	DRAWN	CHECKED	REASONS FOR REVISION / COMMENTS	APPROVED

NOT PROTECTIVELY MARKED

COPYRIGHT:
Reproduced from Ordnance Survey map with the permission of Ordnance Survey on behalf of the controller of Her Majesty's Stationery Office © Crown copyright (2021).
All Rights reserved. NNB GenCo Licence: 0100060408



PROJECT:
SIZEWELL C

DOCUMENT:
APPLICATION DRAWING - FOR APPROVAL
REGULATION 5(2)(o)

DRAWING TITLE:
MAIN DEVELOPMENT SITE
CONSTRUCTION PARAMETER PLAN
SHEET 1 OF 4

DRAWING NO:
SZC-SZ0100-XX-000-DRW-100092

REVISION:
02

DATE:
JAN 2021

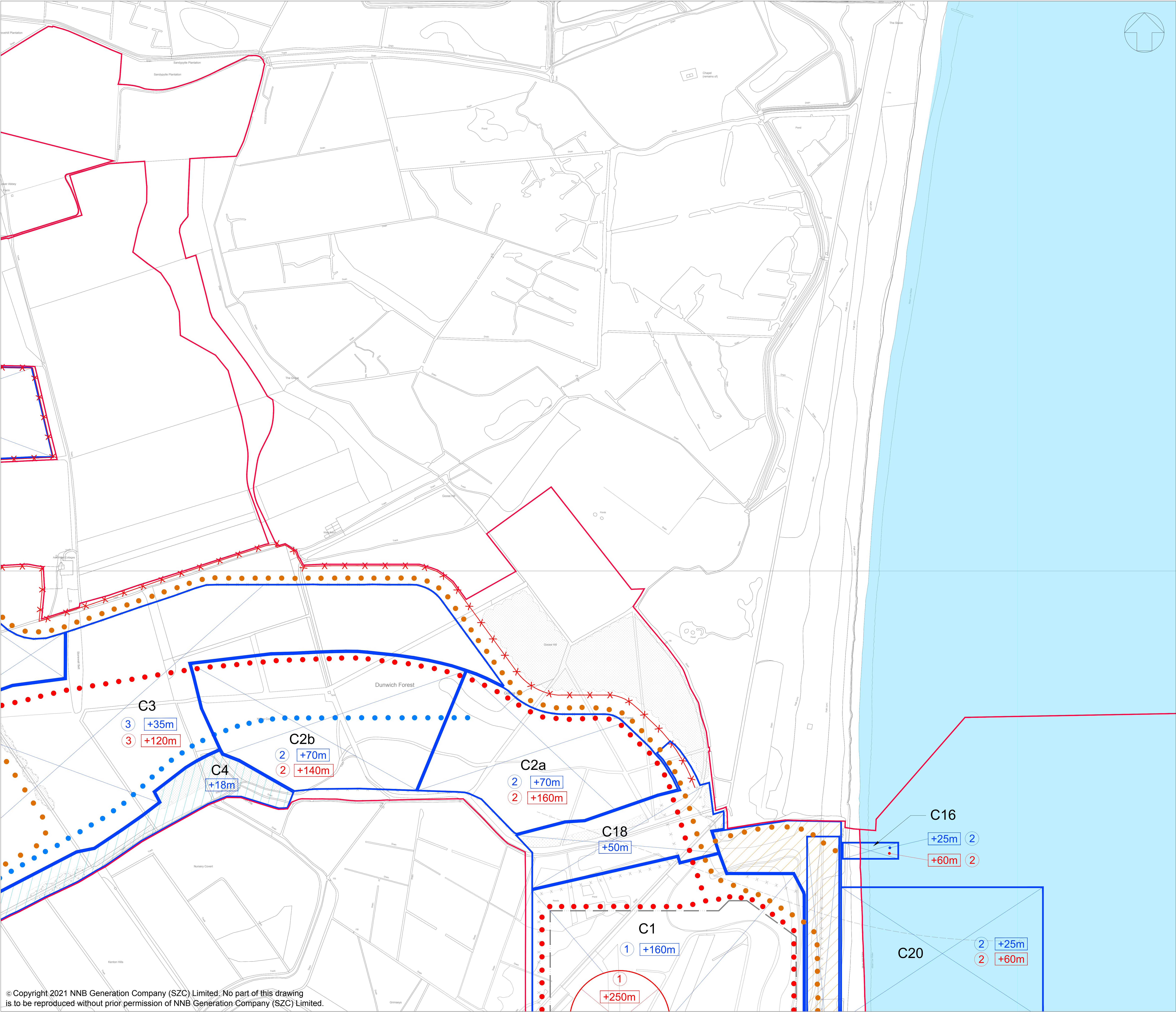
DRAWN:
SB

SCALE:
1:2500@A0

SCALE BAR:

50m 0 50 100 150m

SCALE IN METRES
1:2500



- NOTES:**
1. ALL HEIGHTS ARE ABOVE ORDNANCE DATUM (AOD).
 2. PARTS OF ZONES C5, C6 & C7 THAT ARE FIRST USED AS BORROW PITS WILL NOT SUBSEQUENTLY EXCEED A STOCKPILE HEIGHT OF 5m ABOVE EXISTING GROUND LEVEL.
 3. SHORT TERM CONSTRUCTION ACTIVITIES MAY TAKE PLACE OUTSIDE OF PARAMETER ZONES WITHIN THE MAIN DEVELOPMENT SITE FOR THE SPECIFIC PURPOSES OF REALISING THE CONSTRUCTION METHODOLOGY. SUCH ACTIVITY WOULD TYPICALLY COMPRISE MINOR WORKS USING MOBILE PLANT UP TO APPROX. 5m ABOVE GROUND LEVEL.
 4. REFER TO DRAWING NUMBERS SZC-SZ0100-XX-000-DRW-100092, 100093, 100094 & 100095 FOR SHEET Nos. 1, 2, 3 & 4.

- KEY:**
- CONSTRUCTION ZONE GENERAL CONDITION: POTENTIAL HEIGHT & WORKING PARAMETERS REQUIRED DURING CONSTRUCTION PHASE.
 - CONSTRUCTION ZONE EXCEPTIONAL CONDITION: POTENTIAL HEIGHT & WORKING PARAMETERS REQUIRED DURING CONSTRUCTION PHASE.
 - APPROX. LOCATION OF SITE ACCESS ROADS
 - APPROX. LOCATION OF SITE HAUL ROADS
 - APPROX. RAIL ROUTE
 - LOVER'S LANE REALIGNMENT
 - APPROX. LOCATION OF ACOUSTIC FENCE/BUND
 - SITE ACCESS
 - ZONE NUMBER
 - HARD COASTAL DEFENCE FEATURE
 - APPROX. LOCATION OF SOUTHERN BUND
 - RELOCATED FACILITIES
 - SITE DEVELOPMENT BOUNDARY

02	JAN 2021	SB	NP	PROPOSED CHANGES TO THE DCO APPLICATION - JANUARY 2021	SZC Co
01	FEB 2020	SB	NP	DCO SUBMISSION	SZC Co
REVISION	DATE	DRAWN	CHECKED	REASONS FOR REVISION / COMMENTS	APPROVED

NOT PROTECTIVELY MARKED

COPYRIGHT:
Reproduced from Ordnance Survey map with the permission of Ordnance Survey on behalf of the controller of Her Majesty's Stationery Office © Crown copyright (2021).
All Rights reserved. NNB GenCo Licence: 0100060408



PROJECT:
SIZEWELL C

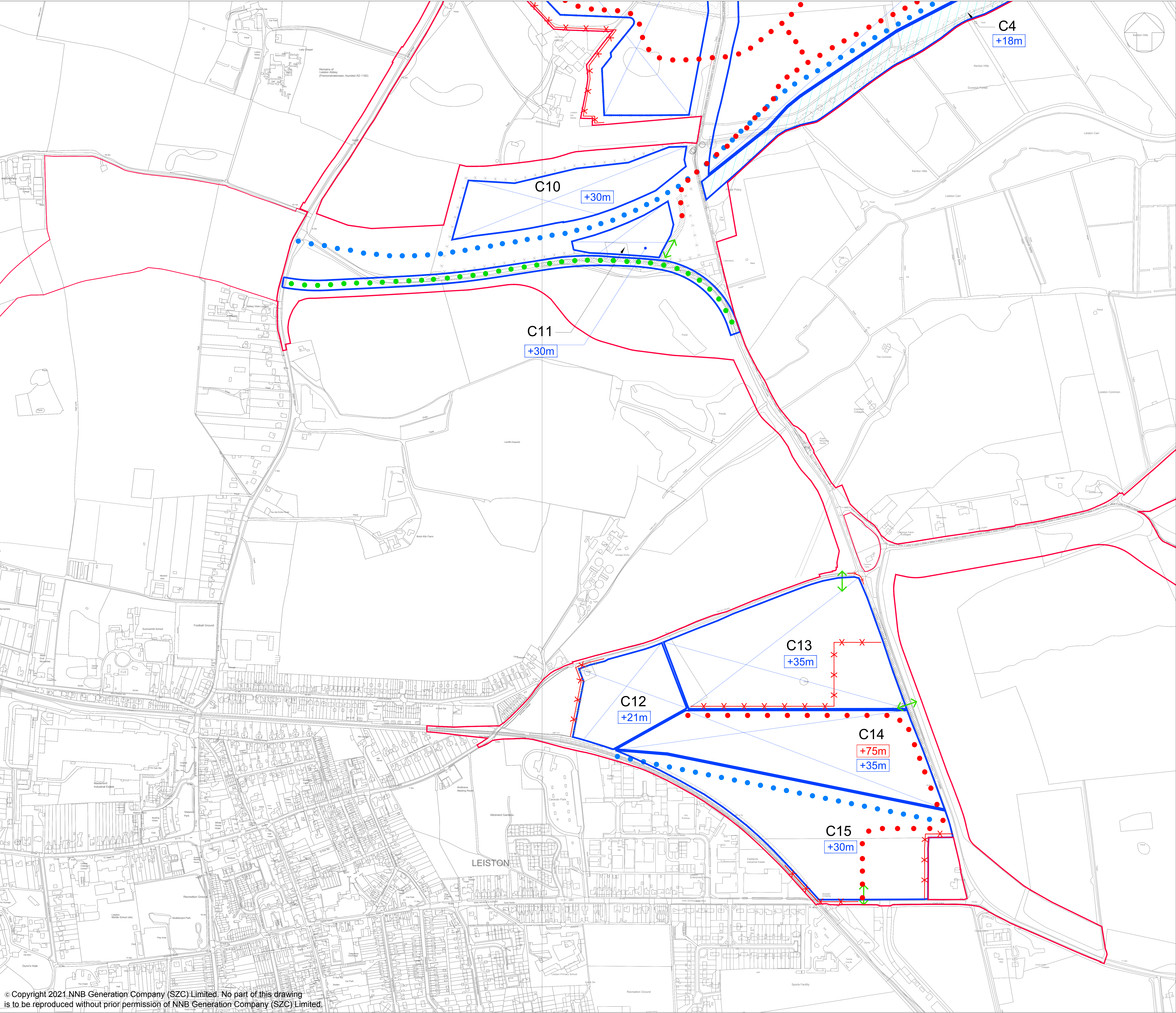
DOCUMENT:
APPLICATION DRAWING - FOR APPROVAL
REGULATION 5(2)(o)

DRAWING TITLE:
MAIN DEVELOPMENT SITE
CONSTRUCTION PARAMETER PLAN
SHEET 2 OF 4

DRAWING NO: SZC-SZ0100-XX-000-DRW-100093
REVISION: 02

DATE: JAN 2021
DRAWN: SB
SCALE: 1:2500@A0

SCALE BAR:
50m 0 50 100 150m
SCALE IN METRES
1:2500



NOTES:

1. ALL HEIGHTS ARE ABOVE ORDNANCE DATUM (AOD).
2. PARTS OF ZONES C5, C6 & C7 THAT ARE FIRST USED AS BORROW PITS WILL NOT SUBSEQUENTLY EXCEED A STOCKPILE HEIGHT OF 5m ABOVE EXISTING GROUND LEVEL.
3. SHORT TERM CONSTRUCTION ACTIVITIES MAY TAKE PLACE OUTSIDE OF PARAMETER ZONES WITHIN THE MAIN DEVELOPMENT SITE FOR THE SPECIFIC PURPOSES OF REALISING THE CONSTRUCTION METHODOLOGY. SUCH ACTIVITY WOULD TYPICALLY COMPRISE MINOR WORKS USING MOBILE PLANT UP TO APPROX. 5m ABOVE GROUND LEVEL.
4. REFER TO DRAWING NUMBERS SZC-SZ0100-XX-000-DRW-100092, 100093, 100094 & 100095 FOR SHEET Nos. 1, 2, 3 & 4.

KEY:

- CONSTRUCTION ZONE GENERAL CONDITION: POTENTIAL HEIGHT & WORKING PARAMETERS REQUIRED DURING CONSTRUCTION PHASE.
- CONSTRUCTION ZONE EXCEPTIONAL CONDITION: POTENTIAL HEIGHT & WORKING PARAMETERS REQUIRED DURING CONSTRUCTION PHASE.
- APPROX. LOCATION OF SITE ACCESS ROADS
- APPROX. LOCATION OF SITE HAUL ROADS
- APPROX. RAIL ROUTE
- LOVER'S LANE REALIGNMENT
- APPROX. LOCATION OF ACOUSTIC FENCE/BUND
- SITE ACCESS
- ZONE NUMBER
- HARD COASTAL DEFENCE FEATURE
 +15m +35m
- APPROX. LOCATION OF SOUTHERN BUND
- RELOCATED FACILITIES
- SITE DEVELOPMENT BOUNDARY

02	JAN 2021	SB	NP	PROPOSED CHANGES TO THE DCO APPLICATION - JANUARY 2021	SZC Co
01	FEB 2020	SB	NP	DCO SUBMISSION	SZC Co
REVISION	DATE	DRAWN	CHECKED	REASONS FOR REVISION / COMMENTS	APPROVED

NOT PROTECTIVELY MARKED

COPYRIGHT:
Reproduced from Ordnance Survey map with the permission of Ordnance Survey on behalf of the controller of Her Majesty's Stationery Office © Crown copyright (2021).
All Rights reserved. NNB GenCo Licence: 0100060408



PROJECT:
SIZEWELL C

DOCUMENT:
APPLICATION DRAWING - FOR APPROVAL
REGULATION 5(2)(o)

DRAWING TITLE:
MAIN DEVELOPMENT SITE
CONSTRUCTION PARAMETER PLAN
SHEET 3 OF 4

DRAWING NO:
SZC-SZ0100-XX-000-DRW-100094

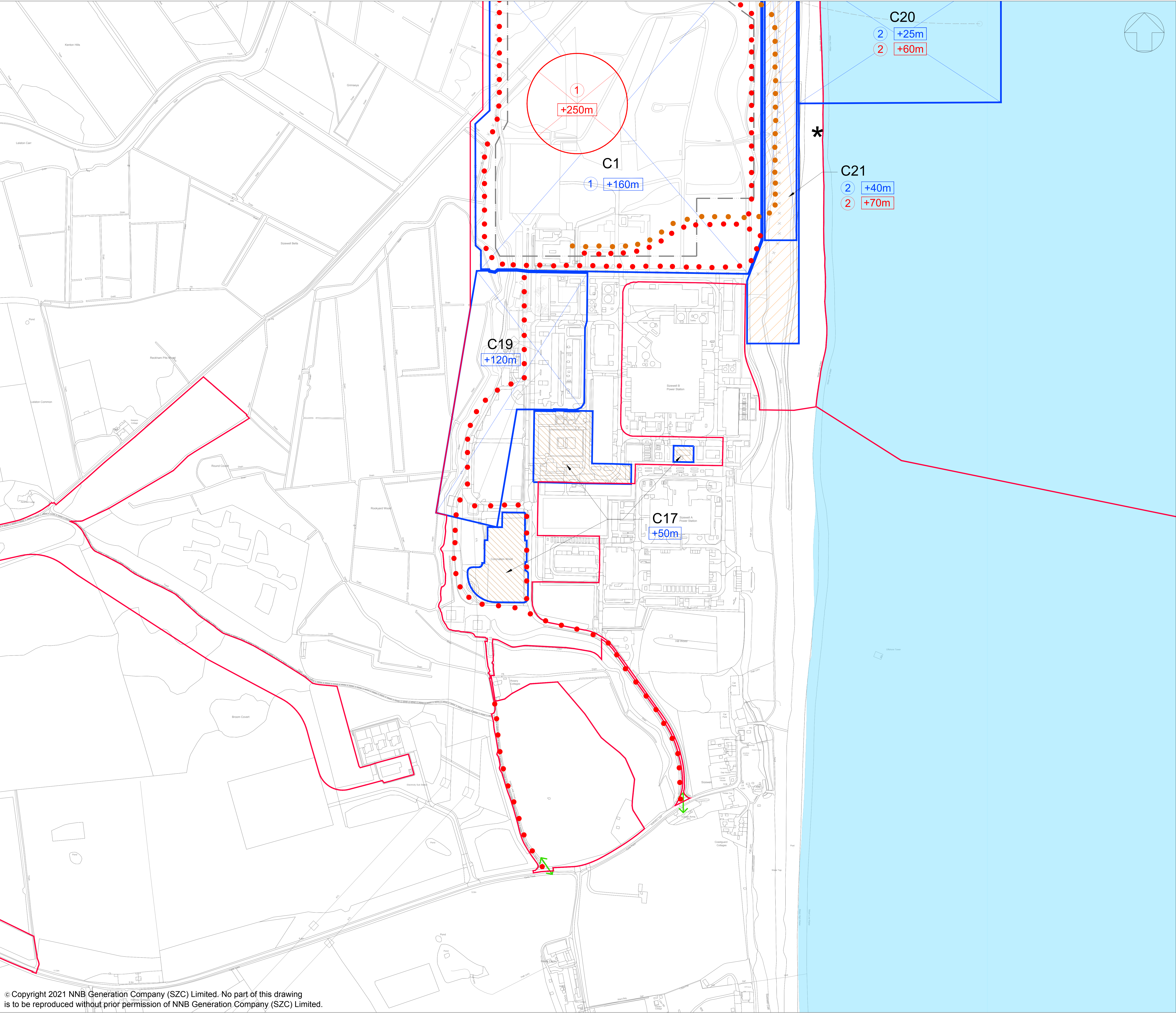
REVISION:
02

DATE:
JAN 2021

DRAWN:
SB

SCALE:
1:2500@A0

SCALE BAR:
50m 0 50 100 150m
SCALE IN METRES
1:2500



- NOTES:
1. ALL HEIGHTS ARE ABOVE ORDNANCE DATUM (AOD).
 2. PARTS OF ZONES C5, C6 & C7 THAT ARE FIRST USED AS BORROW PITS WILL NOT SUBSEQUENTLY EXCEED A STOCKPILE HEIGHT OF 5m ABOVE EXISTING GROUND LEVEL.
 3. SHORT TERM CONSTRUCTION ACTIVITIES MAY TAKE PLACE OUTSIDE OF PARAMETER ZONES WITHIN THE MAIN DEVELOPMENT SITE FOR THE SPECIFIC PURPOSES OF REALISING THE CONSTRUCTION METHODOLOGY. SUCH ACTIVITY WOULD TYPICALLY COMPRISE MINOR WORKS USING MOBILE PLANT UP TO APPROX. 5m ABOVE GROUND LEVEL.
 4. REFER TO DRAWING NUMBERS SZC-SZ0100-XX-000-DRW-100092, 100093, 100094 & 100095 FOR SHEET Nos. 1, 2, 3 & 4.

- KEY:
- CONSTRUCTION ZONE GENERAL CONDITION: POTENTIAL HEIGHT & WORKING PARAMETERS REQUIRED DURING CONSTRUCTION PHASE.
 - CONSTRUCTION ZONE EXCEPTIONAL CONDITION: POTENTIAL HEIGHT & WORKING PARAMETERS REQUIRED DURING CONSTRUCTION PHASE.
 - APPROX. LOCATION OF SITE ACCESS ROADS
 - APPROX. LOCATION OF SITE HAUL ROADS
 - APPROX. RAIL ROUTE
 - LOVER'S LANE REALIGNMENT
 - APPROX. LOCATION OF ACOUSTIC FENCE/BUND
 - SITE ACCESS
 - ZONE NUMBER
 - HARD COASTAL DEFENCE FEATURE
+15m +35m
 - APPROX. LOCATION OF SOUTHERN BUND
 - RELOCATED FACILITIES
 - SITE DEVELOPMENT BOUNDARY
 - PROPOSED TEMPORARY MARINE OUTFALL

02	JAN 2021	SB	NP	PROPOSED CHANGES TO THE DCO APPLICATION - JANUARY 2021	SZC Co
01	FEB 2020	SB	NP	DCO SUBMISSION	SZC Co
REVISION	DATE	DRAWN	CHECKED	REASONS FOR REVISION / COMMENTS	APPROVED

NOT PROTECTIVELY MARKED

COPYRIGHT:
Reproduced from Ordnance Survey map with the permission of Ordnance Survey on behalf of the controller of Her Majesty's Stationery Office © Crown copyright (2021).
All Rights reserved. NNB GenCo Licence: 0100060408



PROJECT:
SIZEWELL C

DOCUMENT:
APPLICATION DRAWING - FOR APPROVAL
REGULATION 5(2)(o)

DRAWING TITLE:
MAIN DEVELOPMENT SITE
CONSTRUCTION PARAMETER PLAN
SHEET 4 OF 4

DRAWING NO:
SZC-SZ0100-XX-000-DRW-100095

REVISION:
02

DATE:
JAN 2021

DRAWN:
SB

SCALE:
1:2500@A0

SCALE BAR:
50m 0 50 100 150m
SCALE IN METRES
1:2500