



The Sizewell C Project

2.5 Main Development Site Highway Plans - Plans Not For Approval

January 2021

Planning Act 2008
Infrastructure Planning (Applications: Prescribed Forms and Procedure) Regulations 2009

Revision: 2.0
Applicable Regulation: Regulation 5(2)(o)
PINS Reference Number: EN010012

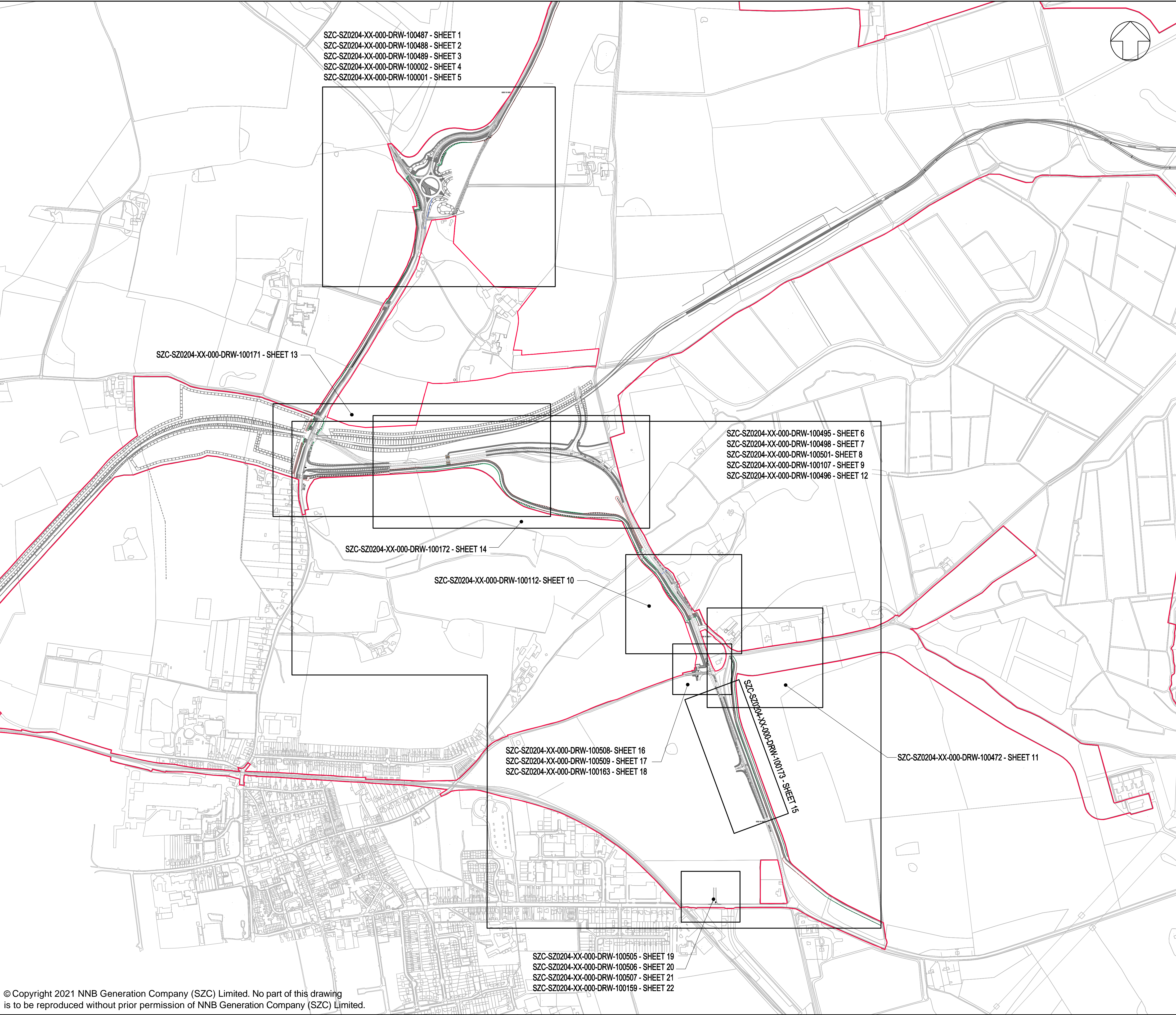


Main Development Site Highway Plans – Not For Approval

Drawing Number	Revision	Drawing Title	Scale	Sheet Size
SZC-SZ0204-XX-000-DRW-100497	02	Main Development Site - Key Plan	1:5000	A1
SZC-SZ0204-XX-000-DRW-100487	01	Main Development Site Main Site Access Roundabout Existing Site Plan - Sheet 1 of 22	1:1000	A1
SZC-SZ0204-XX-000-DRW-100488	02	Main Development Site Main Site Access Roundabout Drainage Plan - Sheet 2 of 22	1:1000	A1
SZC-SZ0204-XX-000-DRW-100489	02	Main Development Site Main Site Access Roundabout Proposed Lighting Plan - Sheet 3 of 22	1:1000	A1
SZC-SZ0204-XX-000-DRW-100002	01	Main Development Site Main Site Access Roundabout Existing Utilities Layout and Diversions - Sheet 4 of 22	1:1000	A1
SZC-SZ0204-XX-000-DRW-100001	01	Main Development Site Main Site Access Roundabout Proposed Vertical Profiles - Sheet 5 of 22	1:500	A1
SZC-SZ0204-XX-000-DRW-100495	01	Main Development Site Lover's Lane Existing Site Plan - Sheet 6 of 22	1:2500	A1
SZC-SZ0204-XX-000-DRW-100498	02	Main Development Site Lover's Lane Proposed Drainage Plan - Sheet 7 of 22	1:2500	A1
SZC-SZ0204-XX-000-DRW-100501	02	Main Development Site Lover's Lane Proposed Lighting Plan - Sheet 8 of 22	1:2500	A1
SZC-SZ0204-XX-000-DRW-100107	02	Main Development Site Lover's Lane Existing Utilities Layout and Diversions - Sheet 9 of 22	1:2500	A1
SZC-SZ0204-XX-000-DRW-100112	02	Main Development Site Lover's Lane Recycle Centre Left Turn Lane and Pegasus Crossing - Sheet 10 of 22	1:500	A1
SZC-SZ0204-XX-000-DRW-100472	01	Main Development Site Sandy Lane Temporary Road Proposed General Arrangement - Sheet 11 of 22	1:500	A1
SZC-SZ0204-XX-000-DRW-100496	02	Main Development Site Lover's Lane Highway Works Cross Sections, Key Plan - Sheet 12 of 22	1:2500	A1
SZC-SZ0204-XX-000-DRW-100171	01	Main Development Site Lover's Lane Highway Works Cross Sections - Sheet 13 of 22	1:100	A1
SZC-SZ0204-XX-000-DRW-100172	01	Main Development Site Lover's Lane Highway Works Cross Sections - Sheet 14 of 22	1:100	A1
SZC-SZ0204-XX-000-DRW-100173	01	Main Development Site Lover's Lane Highway Works Cross Sections - Sheet 15 of 22	1:100	A1
SZC-SZ0204-XX-000-DRW-100508	01	Main Development Site Valley Road Proposed Access Existing Site Plan - Sheet 16 of 22	1:250	A1
SZC-SZ0204-XX-000-DRW-100509	01	Main Development Site Valley Road Proposed Access Drainage Plan - Sheet 17 of 22	1:250	A1
SZC-SZ0204-XX-000-DRW-100163	02	Main Development Site Valley Road Proposed Access Existing Utilities Layout and Diversions - Sheet 18 of 22	1:250	A1
SZC-SZ0204-XX-000-DRW-100505	01	Main Development Site King George's Avenue Proposed Site Access Existing Site Plan- Sheet 19 of 22	1:250	A1
SZC-SZ0204-XX-000-DRW-100506	01	Main Development Site King George's Avenue Proposed Site Access Proposed Drainage Plan - Sheet 20 of 22	1:250	A1
SZC-SZ0204-XX-000-DRW-100507	01	Main Development Site King George's Avenue Proposed Site Access Proposed Lighting Plan - Sheet 21 of 22	1:250	A1
SZC-SZ0204-XX-000-DRW-100159	01	Main Development Site King George's Avenue Proposed Site access Existing Utilities and Diversions - Sheet 22 of 22	1:250	A1

Main Development Site Highway Plans Not For Approval – Revisions Schedule

Drawing Number	Revision	Drawing Title	Amendments
SZC-SZ0204-XX-000-DRW-100497	02	Main Development Site - Key Plan	Reflect update to Order Limits/adjustments to recycle centre access
SZC-SZ0204-XX-000-DRW-100487	01	Main Development Site Main Site Access Roundabout Existing Site Plan - Sheet 1 of 22	No updates made.
SZC-SZ0204-XX-000-DRW-100488	02	Main Development Site Main Site Access Roundabout Drainage Plan - Sheet 2 of 22	Reflect updates to Order Limits. Adjustment to highway / visibility splays
SZC-SZ0204-XX-000-DRW-100489	02	Main Development Site Main Site Access Roundabout Proposed Lighting Plan - Sheet 3 of 22	Reflect updates to Order Limits. Adjustment to highway / visibility splays
SZC-SZ0204-XX-000-DRW-100002	01	Main Development Site Main Site Access Roundabout Existing Utilities Layout and Diversions - Sheet 4 of 22	No updates made.
SZC-SZ0204-XX-000-DRW-100001	01	Main Development Site Main Site Access Roundabout Proposed Vertical Profiles - Sheet 5 of 22	No updates made.
SZC-SZ0204-XX-000-DRW-100495	01	Main Development Site Lover's Lane Existing Site Plan - Sheet 6 of 22	No updates made.
SZC-SZ0204-XX-000-DRW-100498	02	Main Development Site Lover's Lane Proposed Drainage Plan - Sheet 7 of 22	Reflect update to Order Limits/adjustments to recycle centre access
SZC-SZ0204-XX-000-DRW-100501	02	Main Development Site Lover's Lane Proposed Lighting Plan - Sheet 8 of 22	Reflect update to Order Limits/adjustments to recycle centre access
SZC-SZ0204-XX-000-DRW-100107	02	Main Development Site Lover's Lane Existing Utilities Layout and Diversions - Sheet 9 of 22	Reflect update to Order Limits/adjustments to recycle centre access
SZC-SZ0204-XX-000-DRW-100112	02	Main Development Site Lover's Lane Recycle Centre Left Turn Lane and Pegasus Crossing - Sheet 10 of 22	Reflect update to Order Limits/adjustments to recycle centre access
SZC-SZ0204-XX-000-DRW-100472	01	Main Development Site Sandy Lane Temporary Road Proposed General Arrangement - Sheet 11 of 22	No updates made.
SZC-SZ0204-XX-000-DRW-100496	02	Main Development Site Lover's Lane Highway Works Cross Sections, Key Plan - Sheet 12 of 22	Reflect update to Order Limits
SZC-SZ0204-XX-000-DRW-100171	01	Main Development Site Lover's Lane Highway Works Cross Sections - Sheet 13 of 22	No updates made.
SZC-SZ0204-XX-000-DRW-100172	01	Main Development Site Lover's Lane Highway Works Cross Sections - Sheet 14 of 22	No updates made.
SZC-SZ0204-XX-000-DRW-100173	01	Main Development Site Lover's Lane Highway Works Cross Sections - Sheet 15 of 22	No updates made.
SZC-SZ0204-XX-000-DRW-100508	01	Main Development Site Valley Road Proposed Access Existing Site Plan - Sheet 16 of 22	No updates made.
SZC-SZ0204-XX-000-DRW-100509	01	Main Development Site Valley Road Proposed Access Drainage Plan - Sheet 17 of 22	No updates made.
SZC-SZ0204-XX-000-DRW-100163	02	Main Development Site Valley Road Proposed Access Existing Utilities Layout and Diversions - Sheet 18 of 22	Reflect update to Order Limits/footpath widening
SZC-SZ0204-XX-000-DRW-100505	01	Main Development Site King George's Avenue Proposed Site Access Existing Site Plan- Sheet 19 of 22	No updates made.
SZC-SZ0204-XX-000-DRW-100506	01	Main Development Site King George's Avenue Proposed Site Access Proposed Drainage Plan - Sheet 20 of 22	No updates made.
SZC-SZ0204-XX-000-DRW-100507	01	Main Development Site King George's Avenue Proposed Site Access Proposed Lighting Plan - Sheet 21 of 22	No updates made.
SZC-SZ0204-XX-000-DRW-100159	01	Main Development Site King George's Avenue Proposed Site access Existing Utilities and Diversions - Sheet 22 of 22	No updates made.



NOTES:
1. ALL DIMENSIONS ARE IN METERS UNLESS OTHERWISE STATED.

KEY:
DEVELOPMENT SITE BOUNDARY

02	JAN 2021	MW	NS	PROPOSED CHANGES TO THE DCO APPLICATION - JANUARY 2021	SZC Co
01	FEB 2020	MW	NS	DCO SUBMISSION	SZC Co
REVISION	DATE	DRAWN/CHECKED	REASONS FOR REVISION / COMMENTS		APPROVED

NOT PROTECTIVELY MARKED

COPYRIGHT:
Reproduced from Ordnance Survey map with the permission of Ordnance Survey on behalf of the controller of Her Majesty's Stationary Office © Crown copyright (2021). All Rights reserved. NNB GenCo Licence: 0100060408



PROJECT:
SIZEWELL C

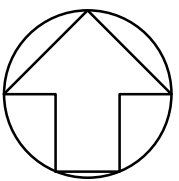
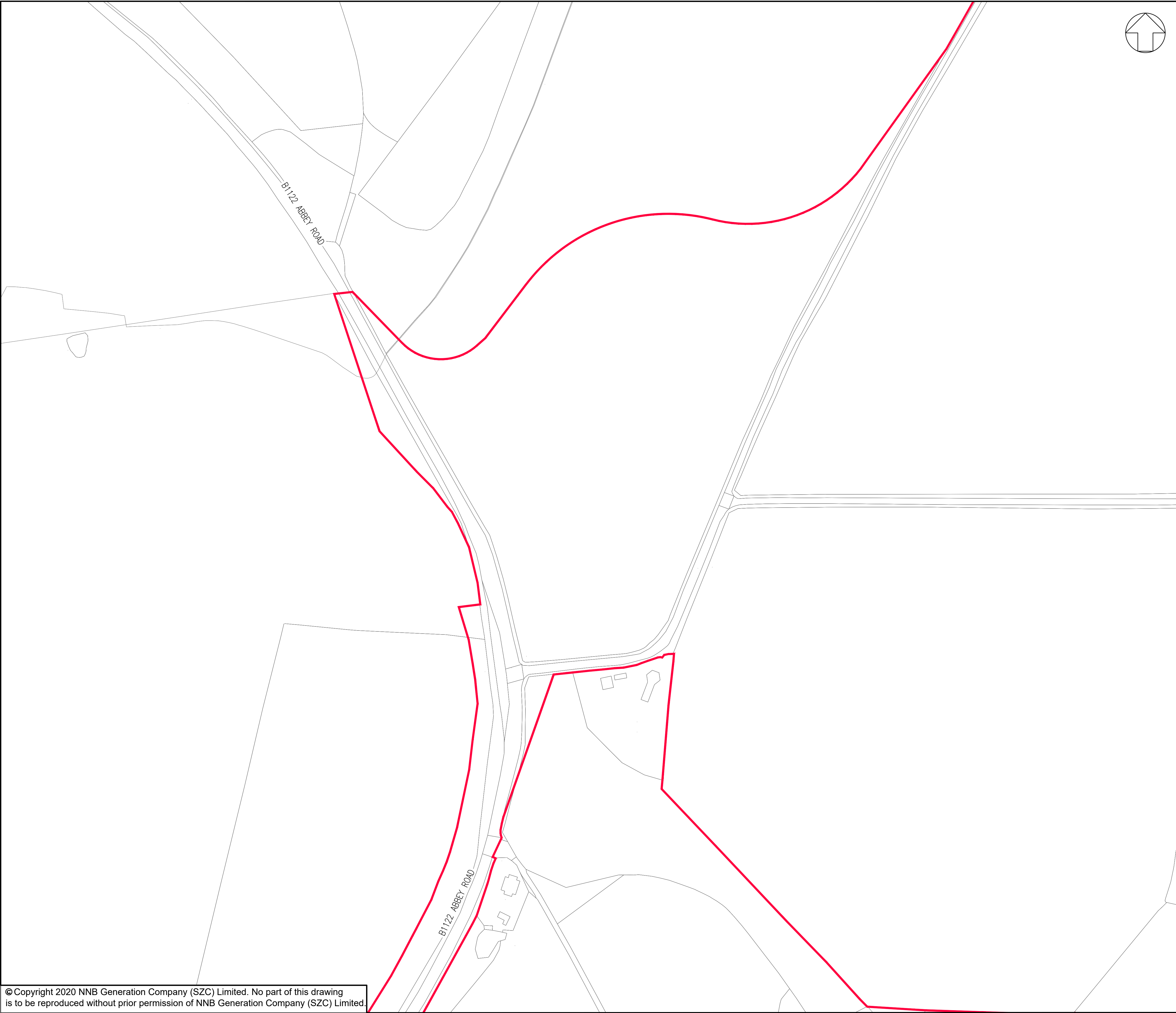
DOCUMENT:
APPLICATION DRAWING - NOT FOR APPROVAL
REGULATION 5(2)(o)

DRAWING TITLE:
MAIN DEVELOPMENT SITE
KEY PLAN

DRAWING NO: SZC-SZ0204-XX-000-DRW-100497	REVISION: 02
---	-----------------

DATE: JAN 2021	DRAWN: M.W.	SCALE: 1:5,000 @ A1
-------------------	----------------	------------------------

SCALE BAR:
0 1:5000 250m



NOTES:
1. THE DRAWING SHALL BE USED FOR THE INTENDED PURPOSE ONLY AND WSP DOES NOT WARRANT THE ACCURACY OF THIS INFORMATION.

KEY:
— DEVELOPMENT SITE BOUNDARY

01	FEB 2020	GW	NS	DCO SUBMISSION	SZC Co
REVISION	DATE	DRAWN/CHECKED	REASONS FOR REVISION / COMMENTS		APPROVED

NOT PROTECTIVELY MARKED

COPYRIGHT:
Reproduced from Ordnance Survey map with the permission of Ordnance Survey on behalf of the controller of Her Majesty's Stationery Office © Crown copyright (2019). All Rights reserved. NNB GenCo Licence: 0100060408



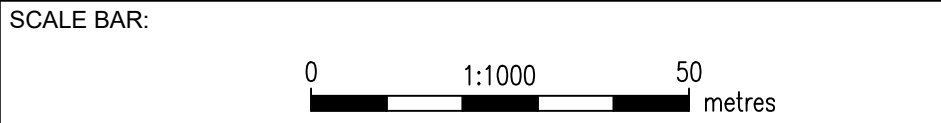
PROJECT:
SIZEWELL C

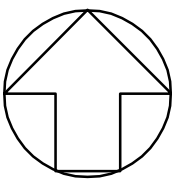
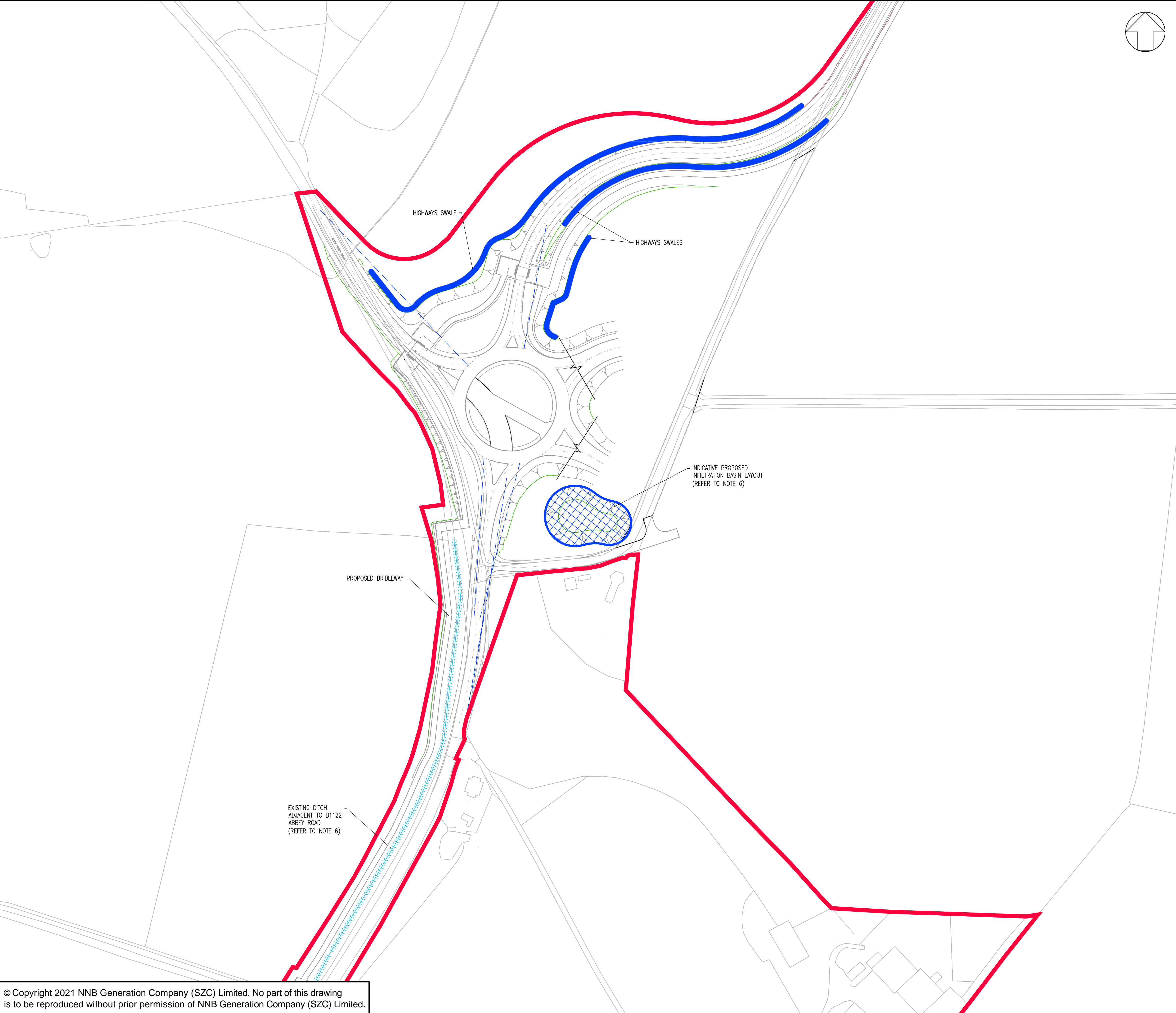
DOCUMENT:
APPLICATION DRAWING
- NOT FOR APPROVAL
REGULATION 5(2)(o)

DRAWING TITLE:
MAIN DEVELOPMENT SITE
MAIN SITE ACCESS ROUNDABOUT
EXISTING SITE PLAN
SHEET 1 OF 22

DRAWING NO: SZC-SZ0204-XX-000-DRW-100487	REVISION: 01
---	-----------------

DATE: FEB 2020	DRAWN: GW	SCALE: 1:1000 @ A1
-------------------	--------------	-----------------------





- NOTES:**
1. THIS DRAWING IS FOR PLANNING PURPOSES ONLY AND SHALL NOT BE USED FOR CONSTRUCTION OR ANY OTHER PURPOSE.
 2. THE SCHEME DESIGN IS BASED ON ORDNANCE SURVEY MAPPING DATA. THE EXISTING GROUND TERRAIN AND PROPOSED SURFACES ARE BASED ON THE UK GOVERNMENT'S OPEN SOURCE LIDAR DIGITAL TERRAIN MAPPING DATA. ALL POSITIONS AND LEVELS ARE TO BE REVIEWED FOLLOWING COMPLETION OF A DETAILED SITE TOPOGRAPHICAL SURVEY.
 3. HIGHWAY DRAINAGE AT ROUNDABOUT – KERBED SECTIONS TO BE DRAINED BY GULLIES OR COMBINED KERB AND DRAINAGE SYSTEM DISCHARGING TO INFILTRATION POND.
 4. HIGHWAY DRAINAGE CLEAR OF ROUNDABOUT – UN-KERBED SECTIONS TO BE OVER THE EDGE INTO FILTER DRAINS OR SWALES DISCHARGING TO INFILTRATION BASIN, WHERE LEVELS PERMIT, WHERE LEVELS DO NOT PERMIT EXISTING DRAINAGE CONNECTIONS OR INFILTRATION TRENCHES TO BE UTILISED.
 5. FOOTPRINT FOR INFILTRATION POND IS INDICATIVE, SIZE TO BE DETERMINED FOLLOWING CONFIRMATION OF ACHIEVABLE INFILTRATION RATE.
 6. IN THE EVENT THAT INFILTRATION IS NOT ACHIEVABLE, POND WILL BE JOINT ATTENUATION/INFILTRATION BASIN. AN OUTFALL CONNECTION WILL BE MADE TO THE EXISTING HIGHWAY DITCH ALONG SIDE ABBEY ROAD B1122 TOWARDS ABBEY LANE. NO HIGHWAY RUNOFF IS TO PASS FROM ADOPTABLE HIGHWAY TO UN-ADOPTED EDF ROADS OR IN REVERSE.

- KEY:**
- DEVELOPMENT SITE BOUNDARY
 - EXTENT OF EARTHWORKS (CUT)
 - EXTENT OF EARTHWORKS (FILL)
 - PROPOSED INDICATIVE ATTENUATION BASIN LOCATION AND EXTENT
 - PROPOSED SWALE
 - PROPOSED CULVERT
 - EXISTING DITCH

02	JAN 2021	MW	NS	PROPOSED CHANGES TO THE DCO APPLICATION – JANUARY 2021	SZC Co
01	FEB 2020	GW	NS	DCO SUBMISSION	SZC Co
REVISION	DATE	DRAWN/CHECKED	REASONS FOR REVISION/COMMENTS		APPROVED

NOT PROTECTIVELY MARKED

COPYRIGHT:

Reproduced from Ordnance Survey map with the permission of Ordnance Survey on behalf of the controller of Her Majesty's Stationery Office © Crown copyright (2021). All Rights reserved. NNB GenCo Licence: 0100060408



PROJECT:

SIZEWELL C

DOCUMENT:

APPLICATION DRAWING - NOT FOR APPROVAL

REGULATION 5(2)(o)

DRAWING TITLE:

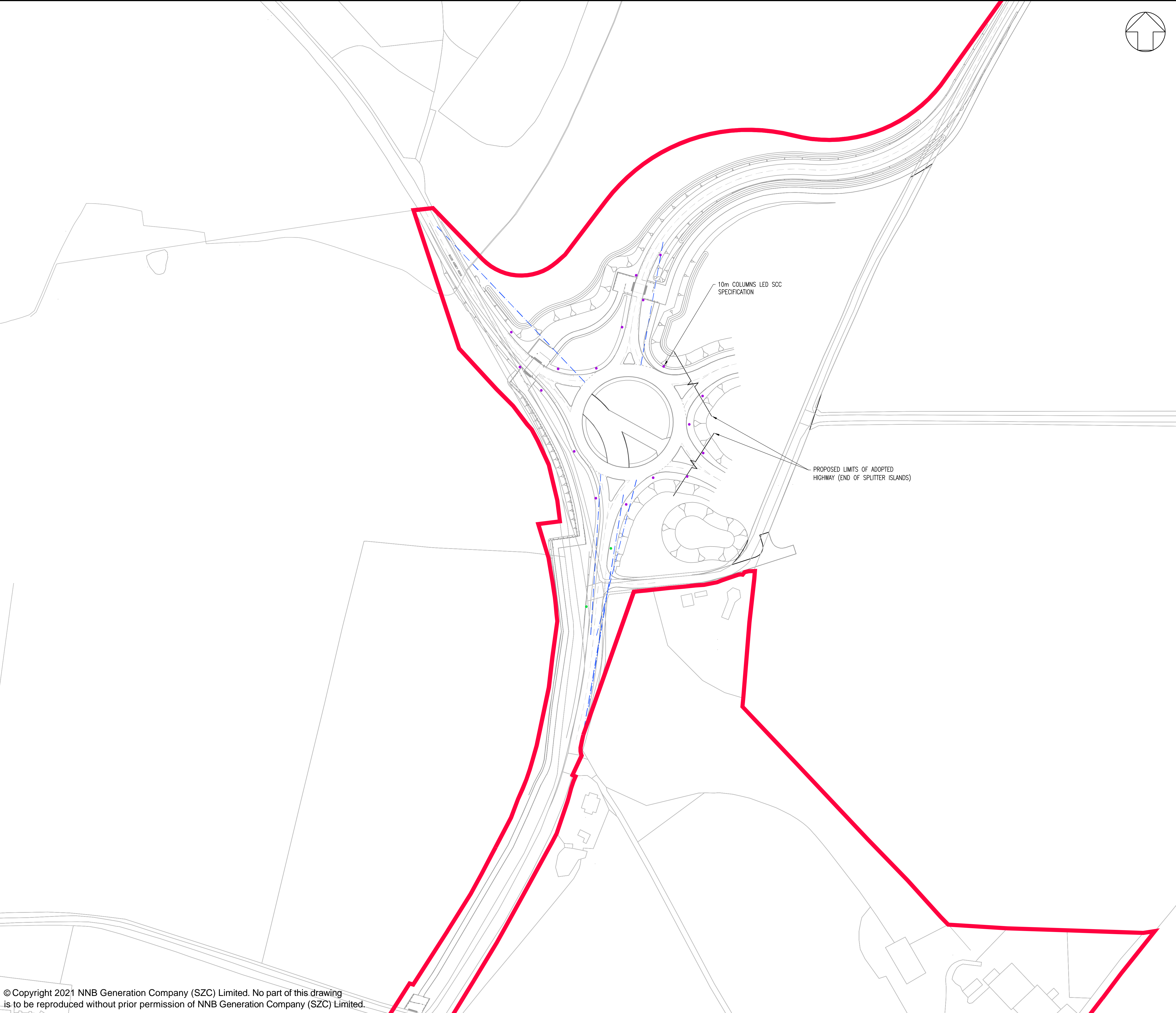
MAIN DEVELOPMENT SITE

MAIN SITE ACCESS ROUNDABOUT

DRAINAGE PLAN

SHEET 2 OF 22

DRAWING NO: SZC-SZ0204-XX-000-DRW-100488			REVISION: 02
DATE: JAN 2021	DRAWN: G.W.	SCALE: 1:1,000 @ A1	
SCALE BAR: <div><div><div>0</div><div>1:1000</div><div>50</div></div><div></div><div>metres</div></div>			



- NOTES:**
- 1. THIS DRAWING IS FOR PLANNING PURPOSES ONLY AND SHALL NOT BE USED FOR CONSTRUCTION OR ANY OTHER PURPOSE.
 - 2. THE SCHEME DESIGN IS BASED ON ORDNANCE SURVEY MAPPING DATA. THE EXISTING GROUND TERRAIN AND PROPOSED SURFACES ARE BASED ON THE UK GOVERNMENT'S OPEN SOURCE LIDAR DIGITAL TERRAIN MAPPING DATA. ALL POSITIONS AND LEVELS ARE TO BE REVIEWED FOLLOWING COMPLETION OF A DETAILED SITE TOPOGRAPHICAL SURVEY.
 - 3. ALL DIMENSIONS IN METRES UNLESS STATED OTHERWISE.
 - 4. ALL LEVELS IN METRES UNLESS STATED OTHERWISE.
 - 5. ALL EARTHWORKS BATTER SLOPES ARE SHOWN AT A GRADIENT OF 1 IN 3
 - 6. THE PROPOSED CARRIAGEWAY WIDTH IS 7.3M WIDE WITH 1.0M HARDSTRIPS ON
 - 7. ALL PROPOSED ROADWORKS ARE TO BE IN ACCORDANCE WITH THE DESIGN MANUAL FOR ROADS AND BRIDGES (DMRB OR AS AGREED WITH LOCAL AUTHORITY).
 - 8. WHERE PROPOSED ROAD MARKINGS ARE SHOWN THE EXISTING ROAD MARKINGS ARE TO BE REMOVED AS APPROPRIATE.

- KEY:**
- DEVELOPMENT SITE BOUNDARY
 - INDICATIVE 10m LIGHTING COLUMNS 0.4 UNIFORMITY
 - LIGHTING AT ROUNDABOUT AND NMU CROSSINGS TO 15 LUX AVERAGE
 - — APPROACH ROAD LIGHTING TO 10 LUX AVERAGE

02	JAN 2021	MW	NS	PROPOSED CHANGES TO THE DDO APPLICATION - JANUARY 2021	SZC Co
01	FEB 2020	GW	NS	DDO SUBMISSION	SZC Co
REVISION	DATE	DRAWN	CHECKED	REASONS FOR REVISION / COMMENTS	APPROVED

NOT PROTECTIVELY MARKED

COPYRIGHT:
Reproduced from Ordnance Survey map with the permission of Ordnance Survey on behalf of the controller of Her Majesty's Stationery Office © Crown copyright (2021). All Rights reserved. NNB GenCo Licence: 0100060408

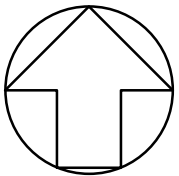
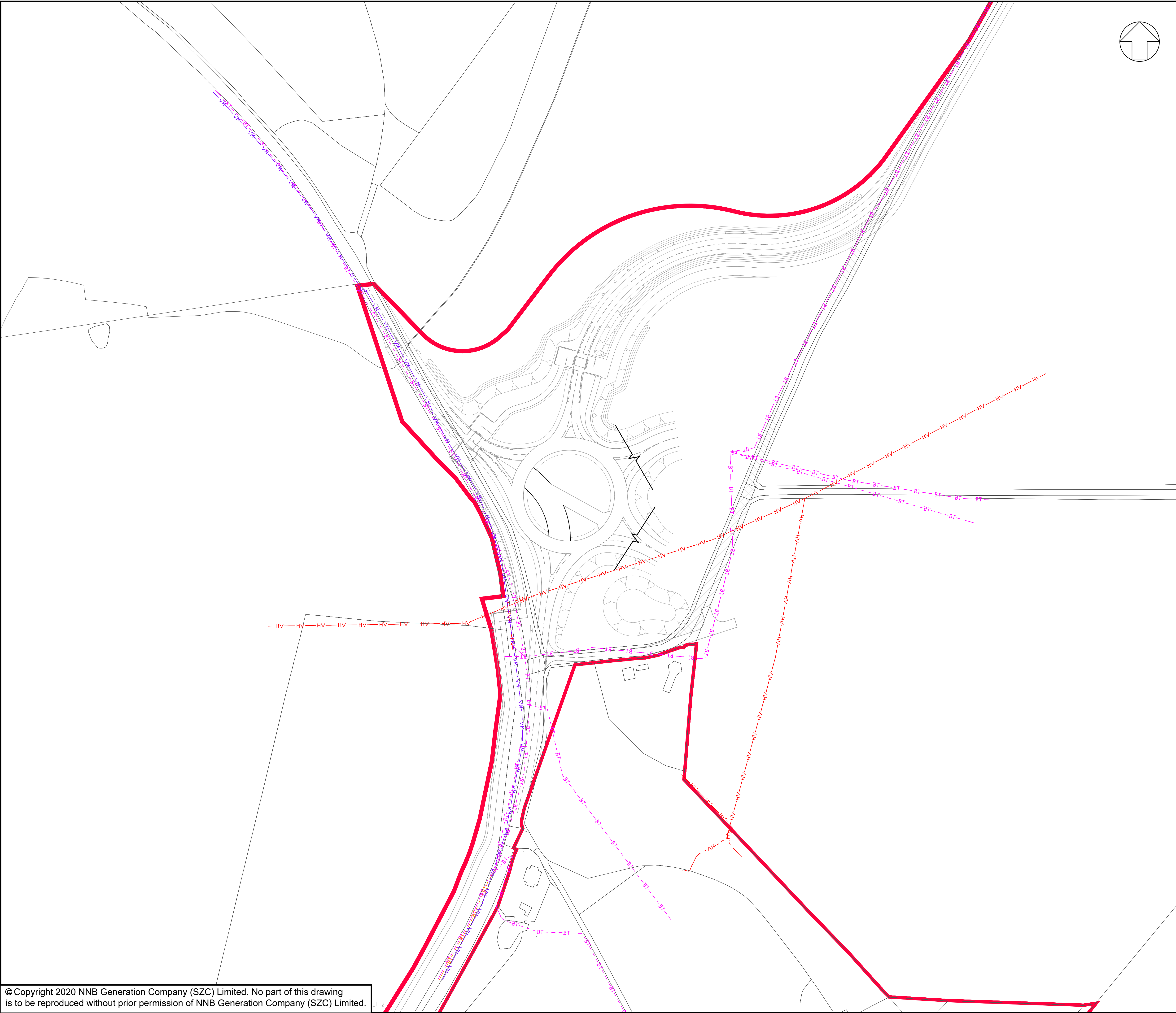


PROJECT:
SIZEWELL C

DOCUMENT:
APPLICATION DRAWING - NOT FOR APPROVAL
REGULATION 5(2)(o)

DRAWING TITLE:
MAIN DEVELOPMENT SITE
MAIN SITE ACCESS ROUNDABOUT
PROPOSED LIGHTING PLAN
SHEET 3 OF 22

DRAWING NO: SZC-SZ0204-XX-000-DRW-100489			REVISION: 02
DATE: JAN 2021	DRAWN: G.W.	SCALE: 1:1,000 @ A1	
SCALE BAR: <div><div>01:100050</div><div>metres</div></div>			



- NOTES:**
1. THE INFORMATION REGARDING THE LOCATION OF UNDERGROUND AND OVERHEAD UTILITY PLANS SHOWN ON THIS DRAWING HAS BEEN REPRODUCED FROM PLANS PROVIDED BY THE RELEVANT UTILITY COMPANY AND IS AN APPROXIMATION AND INTENDED FOR GENERAL GUIDANCE ONLY.
 2. OTHER UNCHARTED SERVICES MAY BE PRESENT IN THE AREA AT VARIOUS DEPTHS AND THE ROUTE OF SERVICES MAY DEVIATE SIGNIFICANTLY FROM THE ROUTES SHOWN ON THIS DRAWING. IT SHOULD NOT BE RELIED UPON IN THE EVENT OF EXCAVATIONS OR ANY OTHER WORKS BEING UNDERTAKEN.
 3. WSP IS NOT LIABLE FOR THE ACCURACY OF THE INFORMATION SHOWN AND THE CONTRACTOR WILL ULTIMATELY RESPONSIBLE FOR IDENTIFYING & LOCATING SERVICES ON SITE.

- KEY:**
- DEVELOPMENT SITE BOUNDARY
 - BT — TELECOM/BT OVERHEAD
 - BT — TELECOM/BT UNDERGROUND
 - VM — VIRGIN MEDIA
 - HV — HIGH VOLTAGE OVERHEAD
 - BT — BT UNDERGROUND DIVERSION

01	FEB 2020	MM	NS	DCO SUBMISSION	SZC Co
REVISION	DATE	DRAWN/CHECKED	REASONS FOR REVISION / COMMENTS		APPROVED

NOT PROTECTIVELY MARKED

COPYRIGHT:
Reproduced from Ordnance Survey map with the permission of Ordnance Survey on behalf of the controller of Her Majesty's Stationery Office © Crown copyright (2019). All Rights reserved. NNB GenCo Licence: 0100060408



PROJECT:
SIZEWELL C

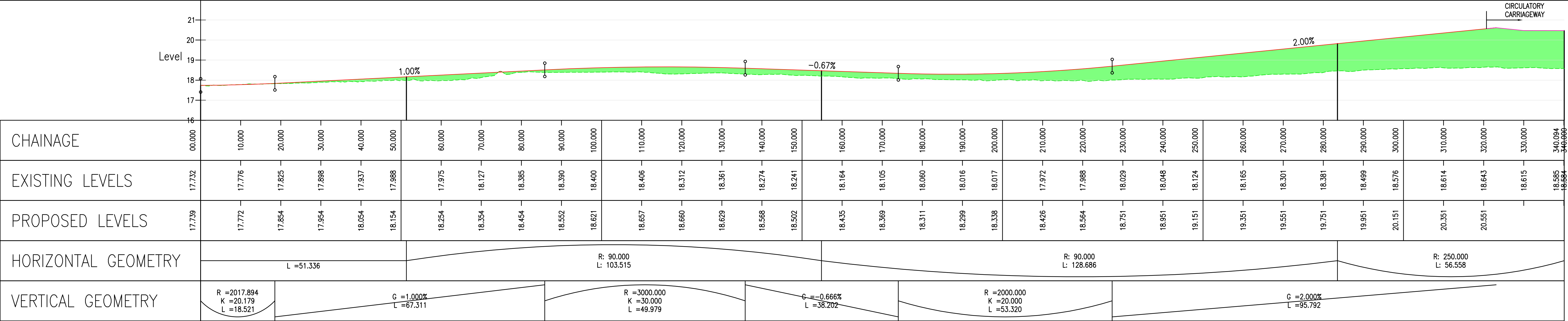
DOCUMENT:
APPLICATION DRAWING
- NOT FOR APPROVAL
REGULATION 5(2)(o)

DRAWING TITLE:
MAIN DEVELOPMENT SITE
MAIN SITE ACCESS ROUNDABOUT
EXISTING UTILITIES LAYOUT
AND DIVERSIONS
SHEET 4 OF 22

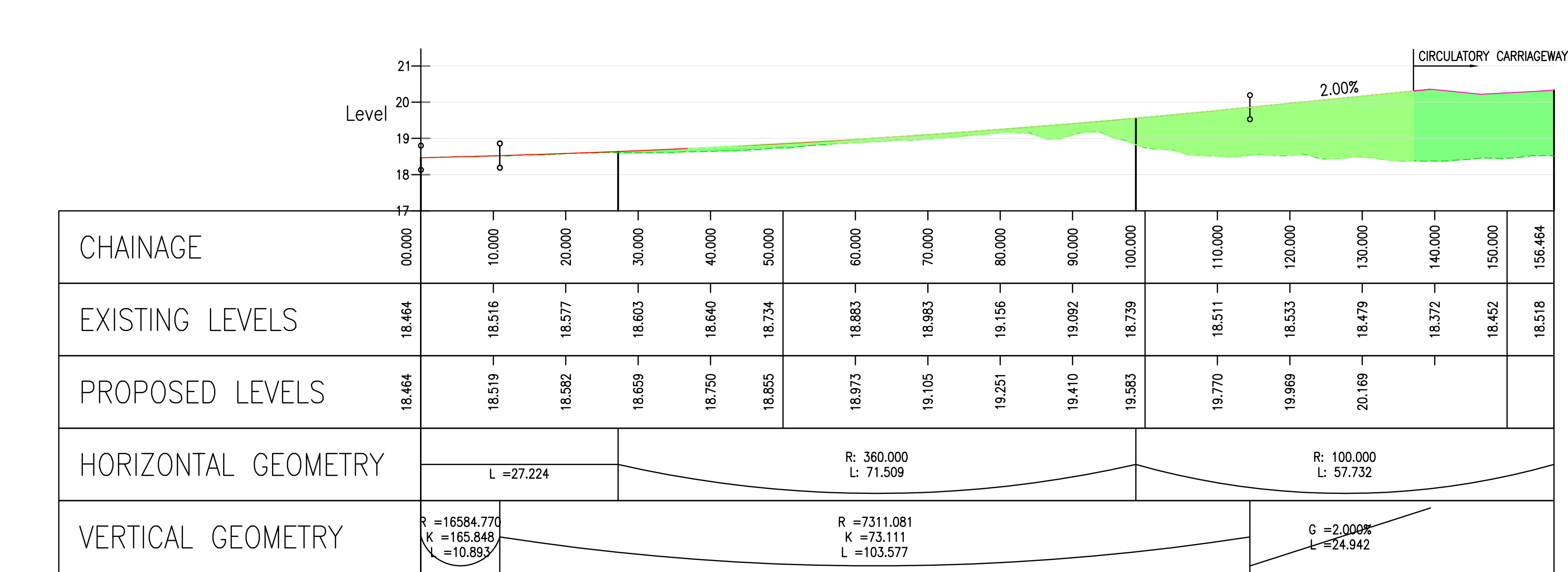
DRAWING NO: SZC-SZ0204-XX-000-DRW-100002	REVISION: 01
---	-----------------

DATE: FEB 2020	DRAWN: MSF	SCALE: 1:1000 @ A1
-------------------	---------------	-----------------------

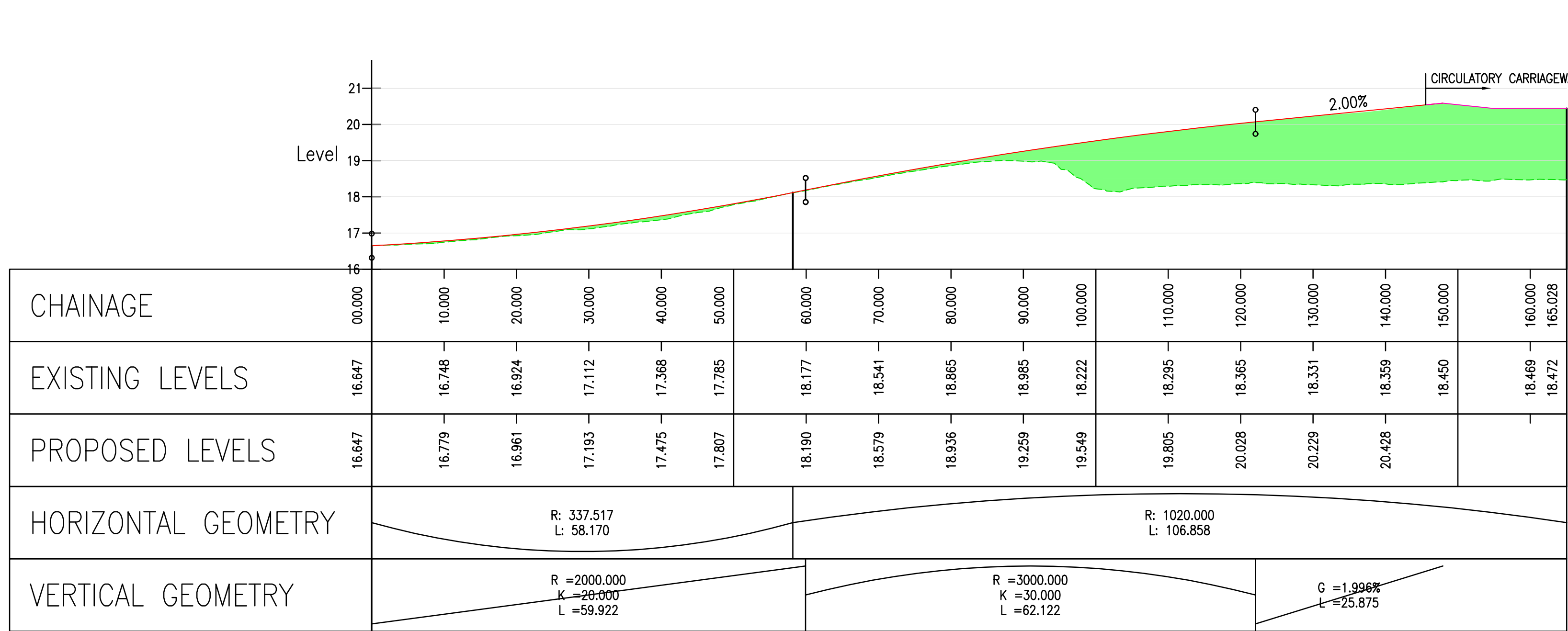
SCALE BAR:



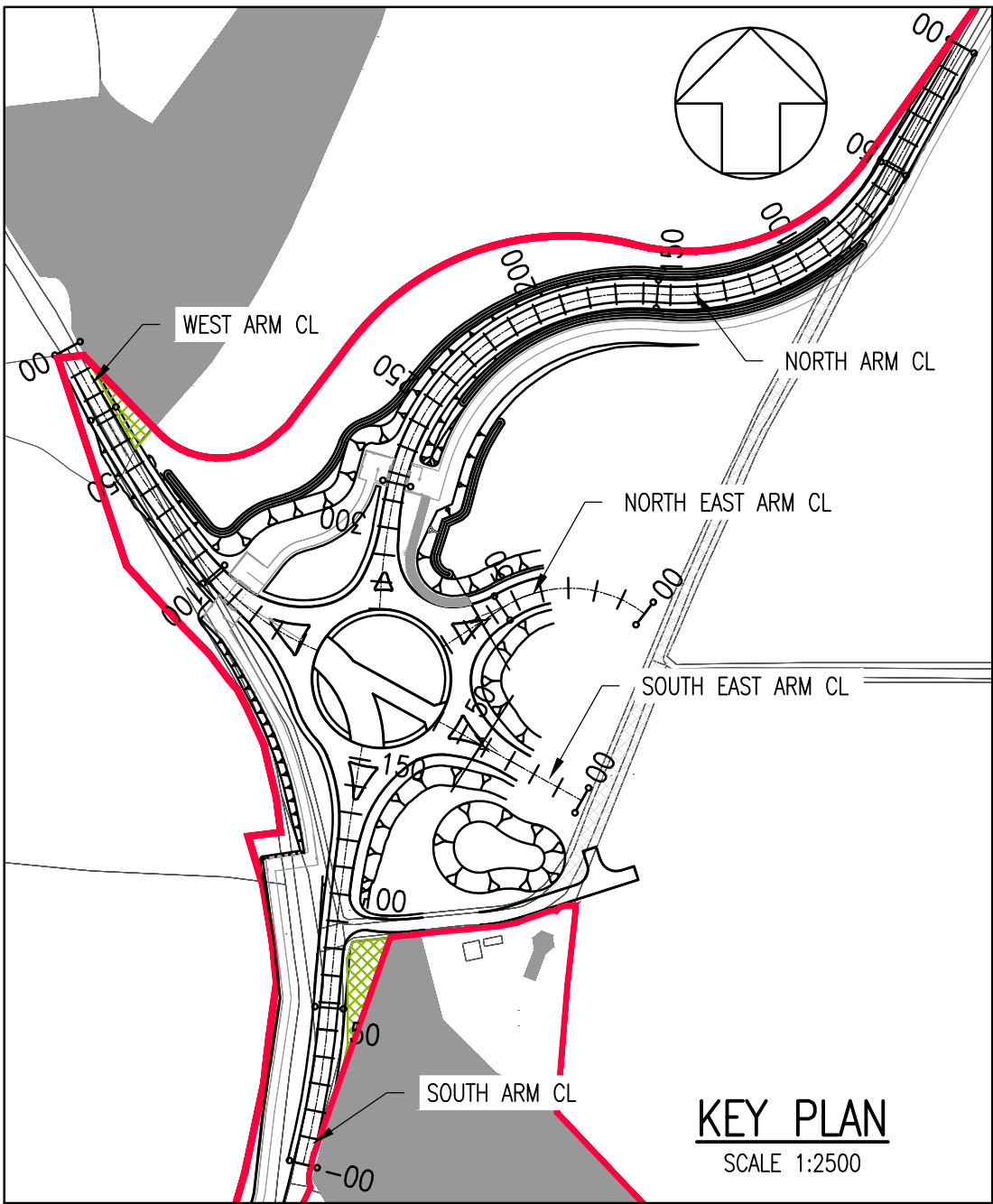
NORTH ARM CL



WEST ARM CL



SOUTH ARM CL



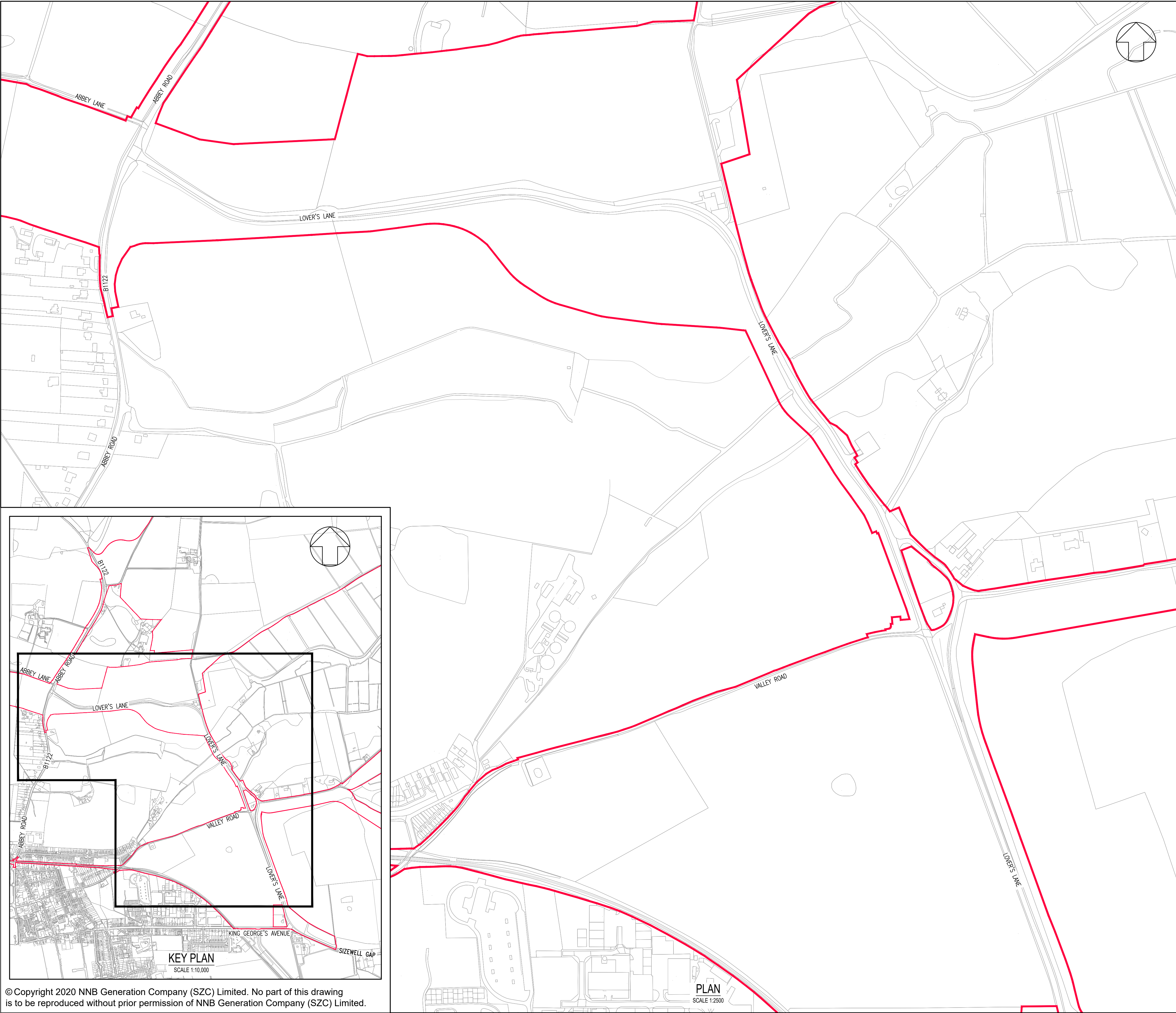
NOTES:

1. This drawing is for planning purposes only and shall not be used for construction or any other purpose.
2. The development shall be provided as shown on the drawings unless alternative details are submitted and approved pursuant to a requirement.
3. All levels are in metres unless stated otherwise
4. All dimensions are in metres unless states otherwise.
5. The scheme design is based on Ordnance Survey Mapping data. The existing ground terian and proposed surfaces are based on the UK Government's open source LIDAR digital terrain mapping data. All positions and levels are to be reviewed following completion of a detailed site topographical survey.

KEY

- EXISTING GROUND PROFILE
- PROPOSED FINISHED GROUND PROFILE
- CUT
- FILL

01	FEB 2020	MW	NS	DCO SUBMISSION	SZC Co
REVISION	DATE	DRAWN	CHECKED	REASONS FOR REVISION / COMMENTS	APPROVED
NOT PROTECTIVELY MARKED					
COPYRIGHT:					
Reproduced from Ordnance Survey map with the permission of Ordnance Survey on behalf of the controller of Her Majesty's Stationery Office © Crown copyright (2019). All Rights reserved. NNB GenCo Licence: 0100060408					
PROJECT:					
SIZEWELL C					
DOCUMENT:					
APPLICATION DRAWING - NOT FOR APPROVAL REGULATION 5(2)(o)					
DRAWING TITLE:					
MAIN DEVELOPMENT SITE MAIN SITE ACCESS ROUNDABOUT PROPOSED VERTICAL PROFILES SHEET 5 OF 22					
DRAWING NO:					REVISION:
SZC-SZ0204-XX-000-DRW-100001					01
DATE:		DRAWN:		SCALE:	
FEB 2020		LMM		1:500 @ A1	
SCALE BAR:					



NOTES:

1. THE DRAWING SHALL BE USED FOR THE INTENDED PURPOSE ONLY AND WSP DOES NOT WARRANT THE ACCURACY OF THIS INFORMATION.
2. THIS DRAWING SHOULD BE READ IN CONJUNCTION WITH ALL OTHER RELEVANT DOCUMENTS PRODUCED BY WSP.

KEY:

DEVELOPMENT SITE BOUNDARY

01	FEB 2020	GW	NS	DCO SUBMISSION	SCZ Co
REVISION	DATE	DRAWN/CHECKED	REASONS FOR REVISION / COMMENTS		APPROVED

NOT PROTECTIVELY MARKED

COPYRIGHT:

Reproduced from Ordnance Survey map with the permission of Ordnance Survey on behalf of the controller of Her Majesty's Stationery Office © Crown copyright (2019). All Rights reserved. NNB GenCo Licence: 0100060408

PROJECT:
SIZEWELL C

DOCUMENT:
APPLICATION DRAWING -
NOT FOR APPROVAL
REGULATION 5(2)(o)

DRAWING TITLE:
MAIN DEVELOPMENT SITE
LOVER'S LANE
EXISTING SITE PLAN
SHEET 6 OF 22

DRAWING NO: SZC-SZ0204-XX-000-DRW-100495		REVISION: 01
DATE: FEB 2020	DRAWN: GW	SCALE: 1:2500 @ A1

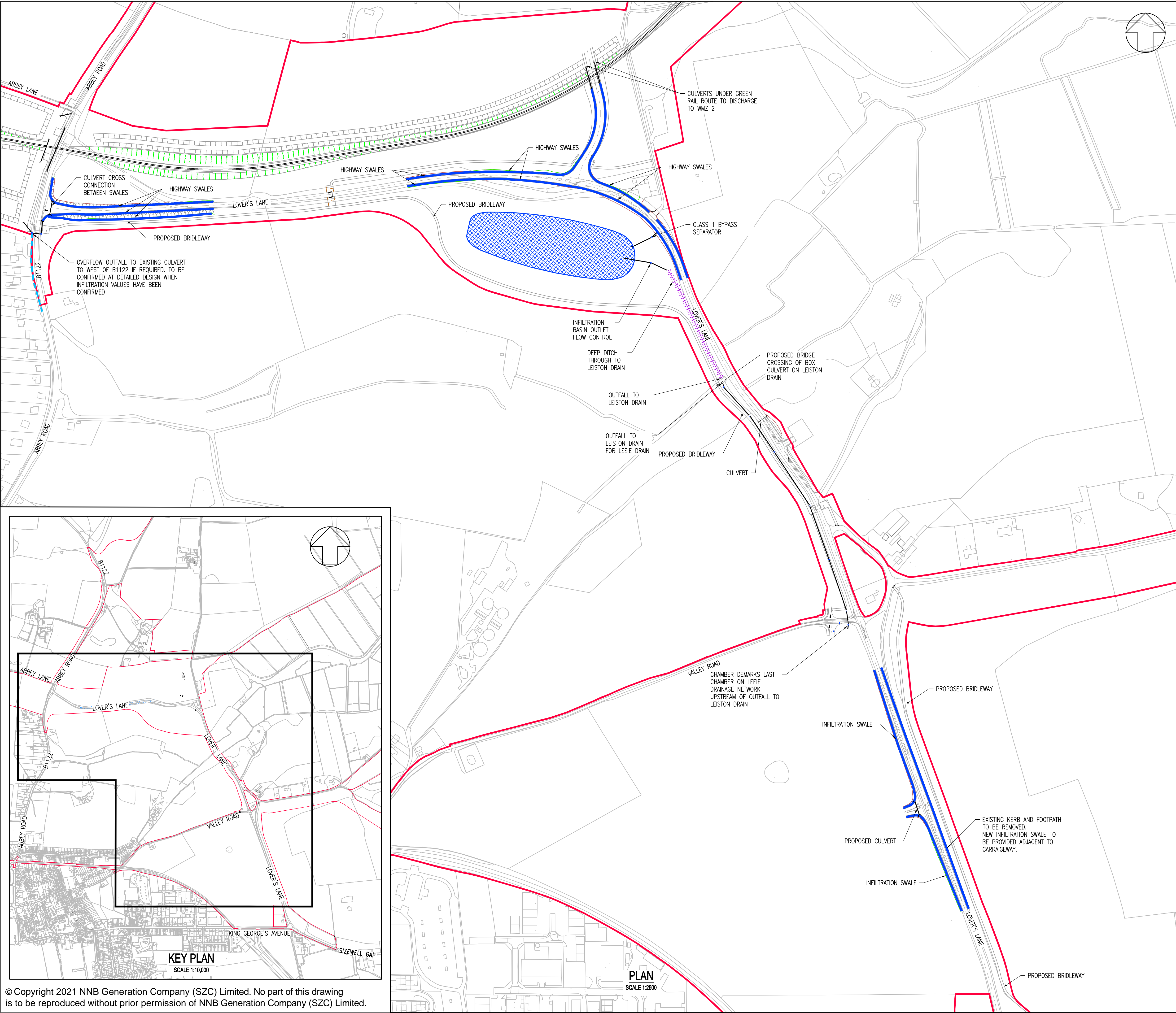
SCALE BAR:

0

1:2500

125

metres



NOTES:

1. THE DRAWING SHALL BE USED FOR THE INTENDED PURPOSE ONLY AND WSP DOES NOT WARRANT THE ACCURACY OF THIS INFORMATION.
2. THIS DRAWING SHOULD BE READ IN CONJUNCTION WITH ALL OTHER RELEVANT DOCUMENTS AND DRAWINGS PROVIDED BY WSP.
3. ALL DIMENSIONS ARE IN METERS UNLESS OTHERWISE STATED.
4. THIS DRAWING IS SUBJECT TO A FULL TOPOGRAPHICAL SURVEY AND DETAIL DESIGN.
5. NO JUNCTION CAPACITY CHECK HAS BEEN UNDERTAKEN AND THEREFORE THE JUNCTION LAYOUTS ARE INDICATIVE ONLY.
6. HIGHWAY BOUNDARY LOCATION TO BE CONFIRMED.
7. EXISTING ROAD LAYOUT BASED ON OS BASE MAPPING AND MAY DIFFER FROM TOPOGRAPHICAL SURVEY.

KEY:

- DEVELOPMENT SITE BOUNDARY
- ▽ EXTENT OF EARTHWORKS (CUT)
- △ EXTENT OF EARTHWORKS (FILL)
- ▨ PROPOSED INDICATIVE ATTENUATION BASIN LOCATION AND EXTENT
- PROPOSED SWALE
- PROPOSED CULVERT
- EXISTING DITCH
- PROPOSED DITCH
- EXISTING CULVERT RETAINED
- PROPOSED CHAMBER

02	JAN 2021	MW	NS	PROPOSED CHANGES TO THE DDO APPLICATION - JANUARY 2021	SZC Co
01	FEB 2020	GW	NS	DDO SUBMISSION	SZC Co
REVISION	DATE	DRAWN/CHECKED	REASONS FOR REVISION / COMMENTS		APPROVED

NOT PROTECTIVELY MARKED

COPYRIGHT:
Reproduced from Ordnance Survey map with the permission of Ordnance Survey on behalf of the controller of Her Majesty's Stationery Office © Crown copyright (2021). All Rights reserved. NNB GenCo Licence: 0100060408

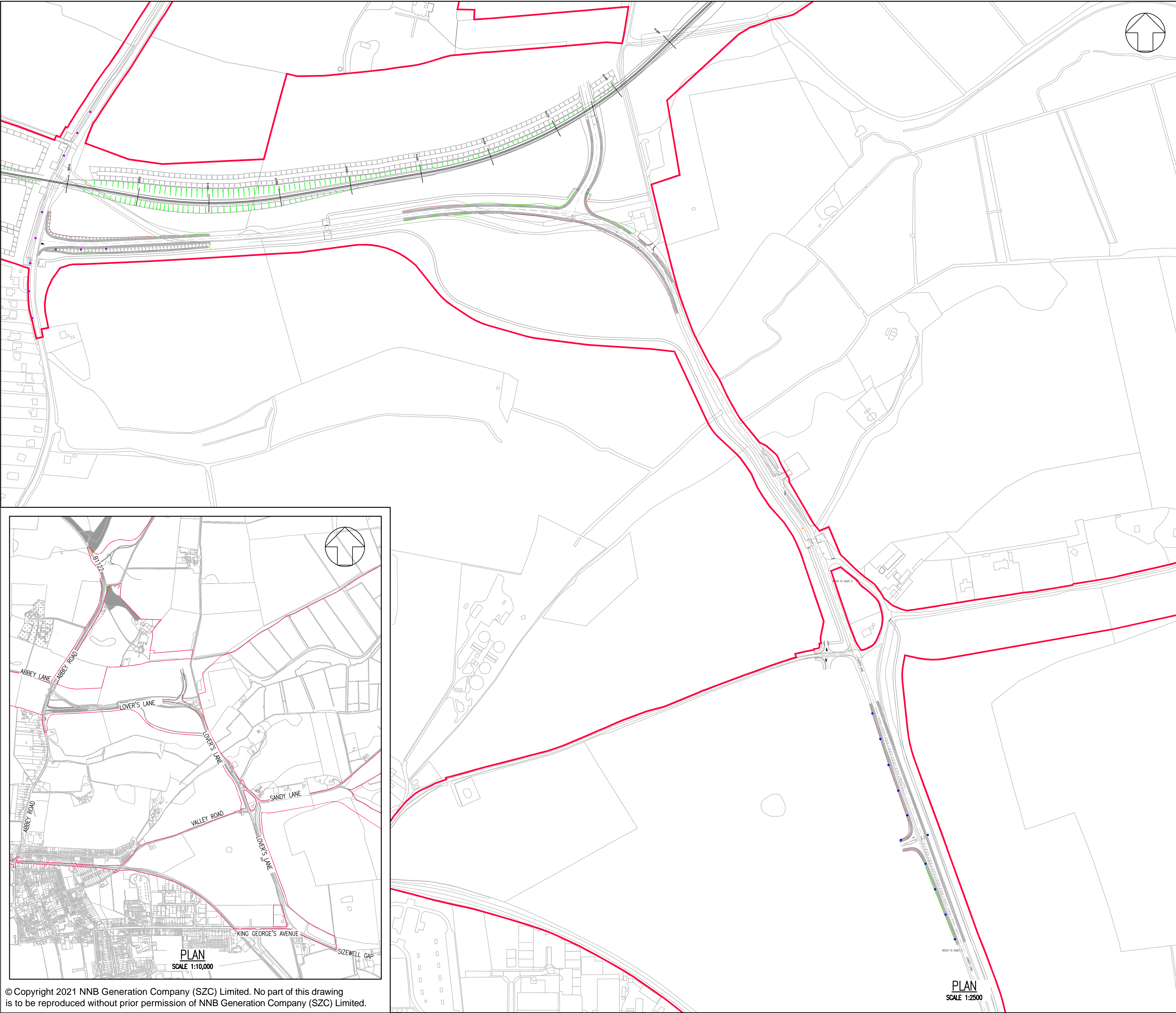
PROJECT:
SIZEWELL C

DOCUMENT:
APPLICATION DRAWING - NOT FOR APPROVAL REGULATION 5(2)(o)

DRAWING TITLE:
**MAIN DEVELOPMENT SITE
LOVER'S LANE
PROPOSED DRAINAGE PLAN
SHEET 7 OF 22**

DRAWING NO: SZC-SZ0204-XX-000-DRW-100498		REVISION: 02
DATE: JAN 2021	DRAWN: G.W.	SCALE: 1:2,500 @ A1

SCALE BAR:



- NOTES:**
1. THIS DRAWING IS FOR PLANNING PURPOSES ONLY AND SHALL NOT BE USED FOR CONSTRUCTION OR ANY OTHER PURPOSE.
 2. THE SCHEME DESIGN IS BASED ON ORDNANCE SURVEY MAPPING DATA. THE EXISTING GROUND TERRAIN AND PROPOSED SURFACES ARE BASED ON THE UK GOVERNMENT'S OPEN SOURCE LIDAR DIGITAL TERRAIN MAPPING DATA. ALL POSITIONS AND LEVELS ARE TO BE REVIEWED FOLLOWING COMPLETION OF A DETAILED SITE TOPOGRAPHICAL SURVEY.
 3. ALL DIMENSIONS IN METRES UNLESS STATED OTHERWISE.
 4. ALL LEVELS IN METRES UNLESS STATED OTHERWISE.
 5. ALL EARTHWORKS BATTER SLOPES ARE SHOWN AT A GRADIENT OF 1 IN 3
 6. THE PROPOSED CARRIAGEWAY WIDTH IS 7.3M WIDE WITH 1.0M HARDSTRIPS ON
 7. ALL PROPOSED ROADWORKS ARE TO BE IN ACCORDANCE WITH THE DESIGN MANUAL FOR ROADS AND BRIDGES (DMRB) OR AS AGREED WITH LOCAL AUTHORITY.
 8. WHERE PROPOSED ROAD MARKINGS ARE SHOWN THE EXISTING ROAD MARKINGS ARE TO BE REMOVED AS APPROPRIATE.

- KEY:**
- KEY:**
- DEVELOPMENT SITE BOUNDARY
 - PROPOSED 8m LIGHTING COLUMN.
LIGHTING CLASSIFICATION BS5489-1:2013 M5/P3 (7.5 LUX AVERAGE)
 - PROPOSED 8m LIGHTING COLUMN.
LIGHTING CLASSIFICATION BS5489-1:2013 M5 OR C4 (10 LUX AVERAGE AND 0.40 UNIFORMITY)
 - PROPOSED 8m LIGHTING COLUMN.
LIGHTING CLASSIFICATION BS5489-1:2013 M5 FOR APPROACH, C4 FOR JUNCTION AREA (10 LUX AVERAGE AND 0.40 UNIFORMITY)
 - TEMPORARY RAIL TRACKS

02	JAN 2021	MW	NS	PROPOSED CHANGES TO THE DDO APPLICATION - JANUARY 2021	SZC Co
01	FEB 2020	MW	NS	DDO SUBMISSION	SZC Co
REVISION	DATE	DRAWN/CHECKED		REASONS FOR REVISION/COMMENTS	APPROVED

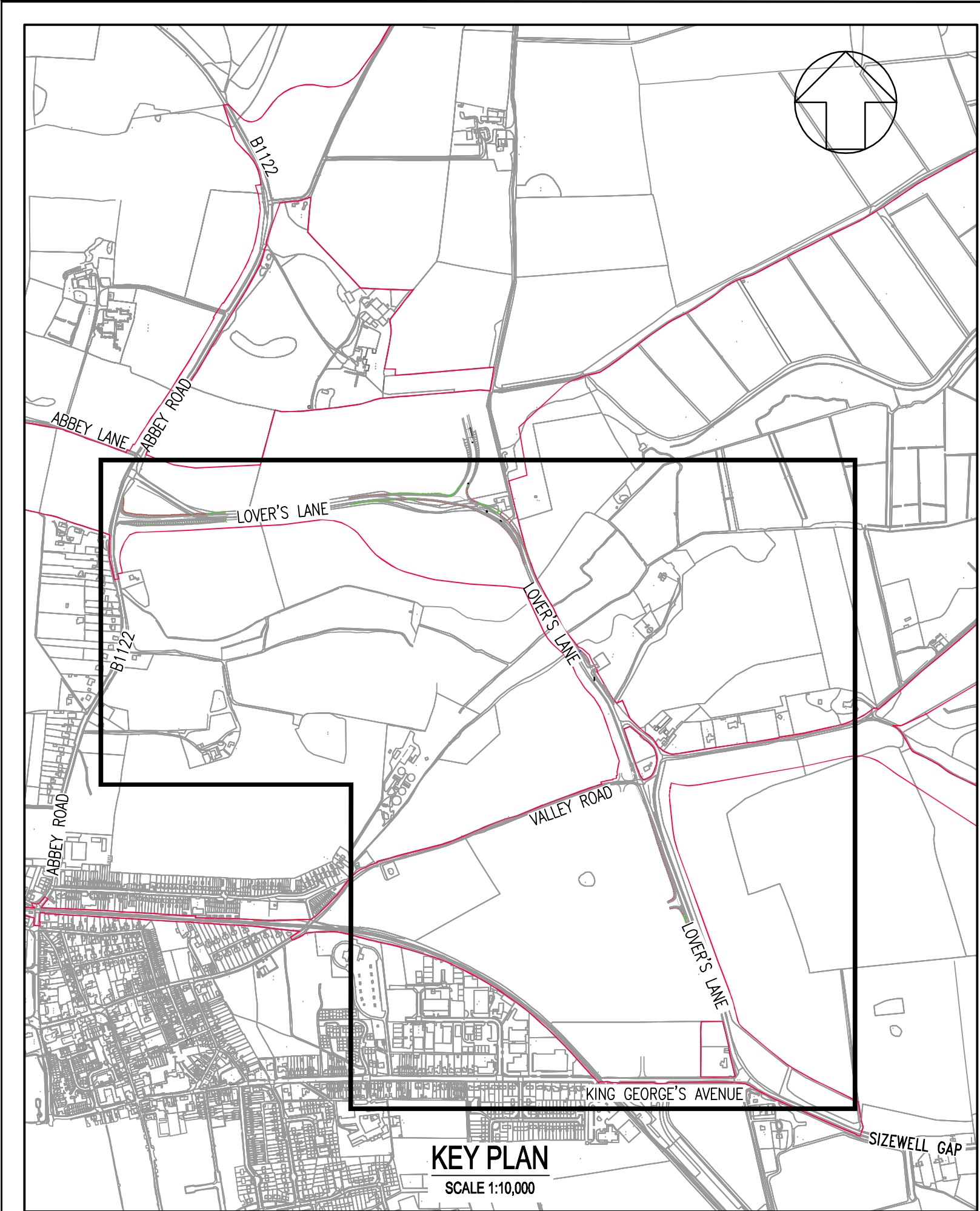
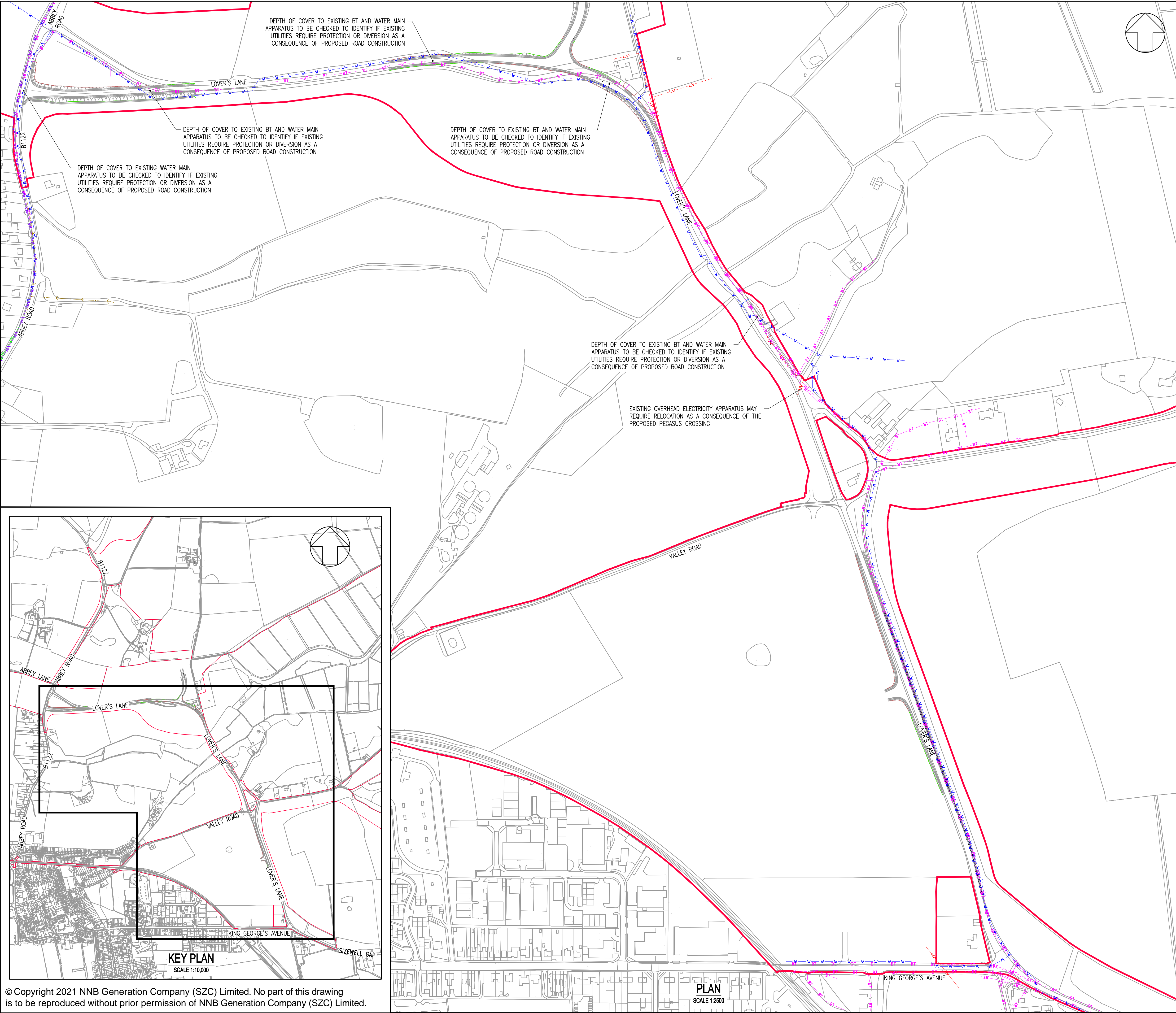
NOT PROTECTIVELY MARKED

COPYRIGHT:

Reproduced from Ordnance Survey map with the permission of Ordnance Survey on behalf of the controller of Her Majesty's Stationary Office © Crown copyright (2021). All Rights reserved. NNB GenCo Licence: 0100060408



PROJECT: SIZEWELL C	
DOCUMENT: APPLICATION DRAWING - NOT FOR APPROVAL REGULATION 5(2)(o)	
DRAWING TITLE: MAIN DEVELOPMENT SITE LOVER'S LANE PROPOSED LIGHTING PLAN SHEET 8 OF 22	
DRAWING NO: SZC-SZ0204-XX-000-DRW-100501	REVISION: 02
DATE: JAN 2021	DRAWN: M.W.
SCALE: 1:2,500 @ A1	
SCALE BAR: 0 1:2500 125 metres	



© Copyright 2021 NNB Generation Company (SZC) Limited. No part of this drawing is to be reproduced without prior permission of NNB Generation Company (SZC) Limited.

NOTES:

1. THE INFORMATION REGARDING THE LOCATION OF UNDERGROUND AND OVERHEAD UTILITY PLANT SHOWN ON THIS DRAWING HAS BEEN REPRODUCED FROM PLANS PROVIDED BY THE RELEVANT UTILITY COMPANY AND IS AN APPROXIMATION AND INTENDED FOR GENERAL GUIDANCE ONLY.
2. OTHER UNCHARTED SERVICES MAY BE PRESENT IN THE AREA AT VARIOUS DEPTHS AND THE ROUTE OF SERVICES MAY DEVIATE SIGNIFICANTLY FROM THE ROUTES SHOWN ON THIS DRAWING. IT SHOULD NOT BE RELIED UPON IN THE EVENT OF EXCAVATIONS OR ANY OTHER WORKS BEING UNDERTAKEN.
3. WSP IS NOT LIABLE FOR THE ACCURACY OF THE INFORMATION SHOWN AND THE CONTRACTOR WILL ULTIMATELY RESPONSIBLE FOR IDENTIFYING & LOCATING SERVICES ON SITE.

KEY:

- DEVELOPMENT SITE BOUNDARY
- TELECOM/BT UNDERGROUND
- TELECOM/BT OVERHEAD
- HIGH VOLTAGE OVERHEAD
- LOW VOLTAGE UNDERGROUND
- VIRGIN MEDIA
- WATER DISTRIBUTION MAIN
- FOUL SEWER

02	JAN 2021	MW	NS	PROPOSED CHANGES TO THE DCO APPLICATION - JANUARY 2021	SZC Co
01	FEB 2020	MW	NS	DCO SUBMISSION	SZC Co
REVISION	DATE	DRAWN/CHECKED		REASONS FOR REVISION / COMMENTS	APPROVED

NOT PROTECTIVELY MARKED

COPYRIGHT:

Reproduced from Ordnance Survey map with the permission of Ordnance Survey on behalf of the controller of Her Majesty's Stationery Office © Crown copyright (2021). All Rights reserved. NNB GenCo Licence: 0100060408



PROJECT:
SIZEWELL C

DOCUMENT:
APPLICATION DRAWING - NOT FOR APPROVAL
REGULATION 5(2)(o)

DRAWING TITLE:
MAIN DEVELOPMENT SITE
LOVER'S LANE
EXISTING UTILITIES LAYOUT AND DIVERSIONS
SHEET 9 OF 22

DRAWING NO:
SZC-SZ0204-XX-000-DRW-100107

REVISION:
02

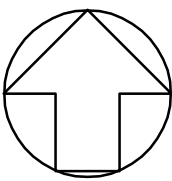
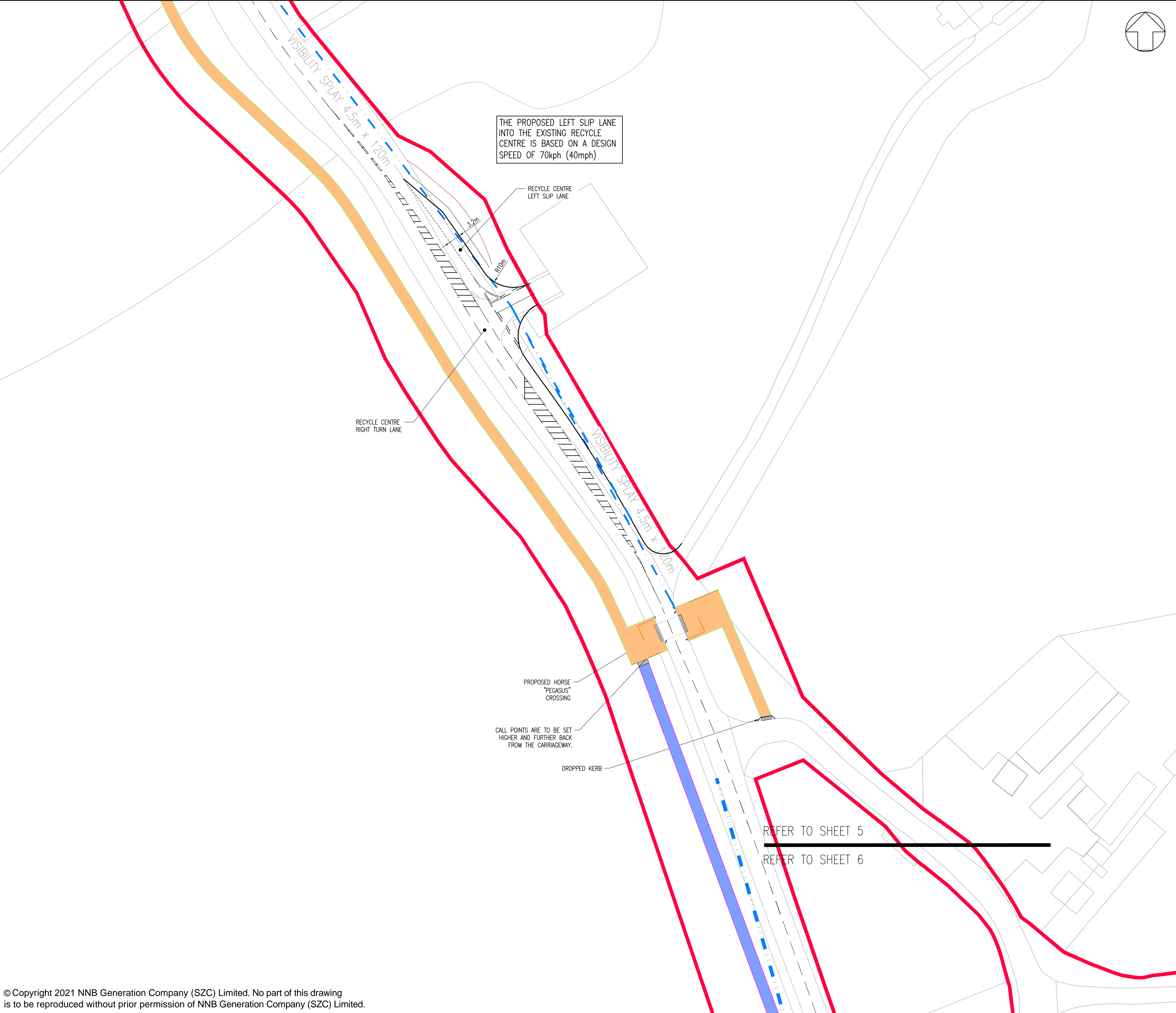
DATE: JAN 2021

DRAWN: MSF

SCALE: 1:2,500 @ A1

SCALE BAR:

0 1:2500 125 metres



NOTES:

1. ALL DIMENTIONS ARE IN METERS UNLESS OTHERWISE STATED.

KEY:

- DEVELOPMENT SITE BOUNDARY
- EXTENT OF EMBANKMENT
- PROPOSED ASPHALT FOOTWAY CONSTRUCTION
- BRIDLEWAY
- 120 x 4.5m SET BACK VISIBILITY SPLAY

02	JAN 2021	MW	NS	PROPOSED CHANGES TO THE DCO APPLICATION – JANUARY 2021	SZC Co
01	FEB 2020	MW	NS	DCO SUBMISSION	SZC Co
REVISION	DATE	DRAWN	CHECKED	REASONS FOR REVISION / COMMENTS	APPROVED

NOT PROTECTIVELY MARKED

COPYRIGHT:
Reproduced from Ordnance Survey map with the permission of Ordnance Survey on behalf of the controller of Her Majesty's Stationery Office © Crown copyright (2021). All Rights reserved. NNB GenCo Licence: 0100060408



PROJECT:
SIZEWELL C

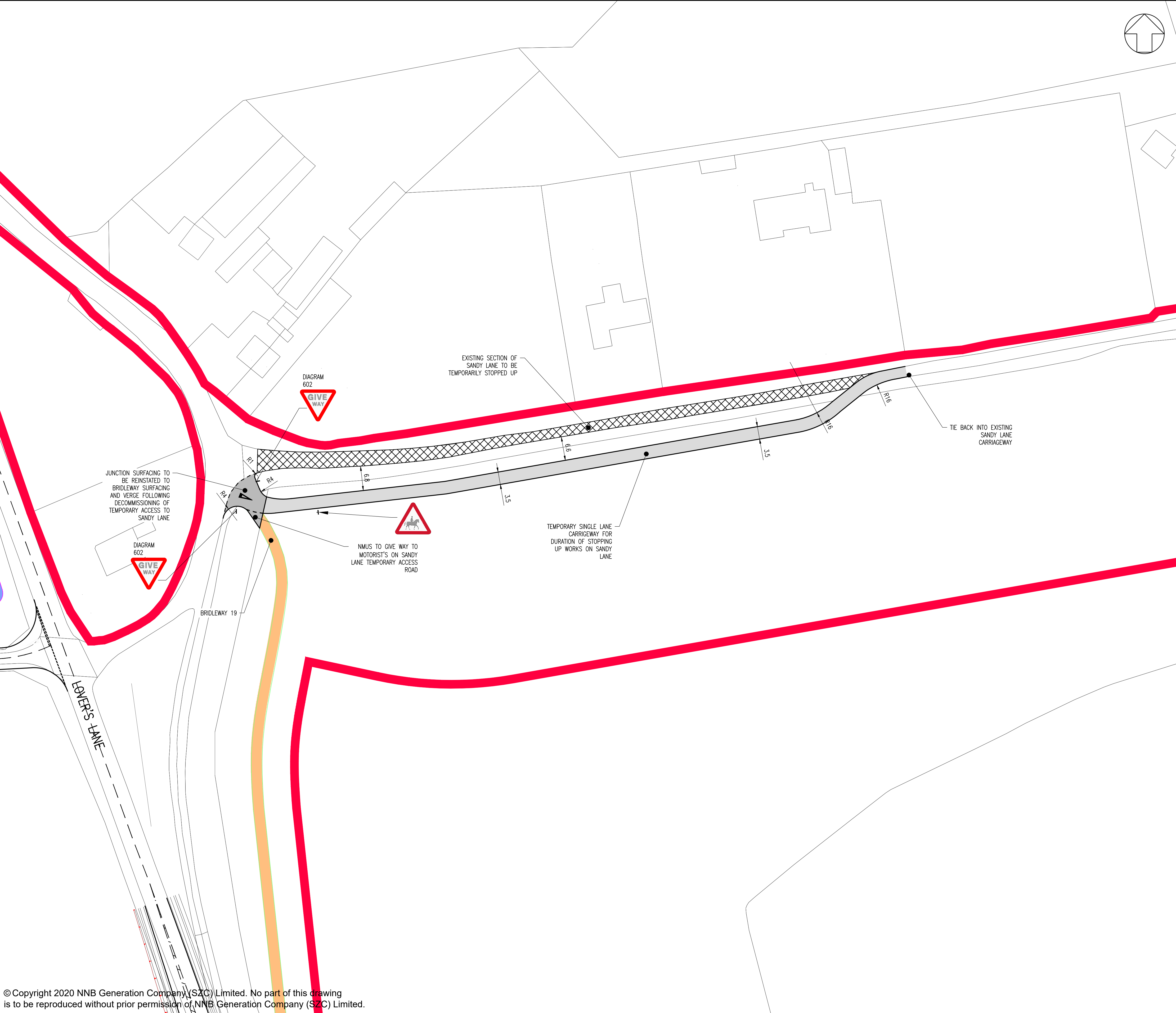
DOCUMENT:
APPLICATION DRAWING - NOT FOR APPROVAL
REGULATION 5(2)(o)

DRAWING TITLE:
MAIN DEVELOPMENT SITE
LOVER'S LANE
RECYCLE CENTRE LEFT TURN LANE
AND PEGASUS CROSSING
SHEET 10 OF 22

DRAWING NO: SZC-SZ0204-XX-000-DRW-100112	REVISION: 02
---	-----------------

DATE: JAN 2021	DRAWN: M.W.	SCALE: 1:500 @ A1
-------------------	----------------	----------------------

SCALE BAR:
0 1:500 25 metres



- NOTES:
1. THE DRAWING SHALL BE USED FOR THE INTENDED PURPOSE ONLY AND WSP DOES NOT WARRANT THE ACCURACY OF THIS INFORMATION.
 2. THIS DRAWING SHOULD BE READ IN CONJUNCTION WITH ALL OTHER RELEVANT DOCUMENTS AND DRAWINGS PROVIDED BY WSP.
 3. ALL DIMENSIONS ARE IN METERS UNLESS OTHERWISE STATED.
 4. THIS DRAWING IS SUBJECT TO A FULL TOPOGRAPHICAL SURVEY AND DETAIL DESIGN.
 5. HIGHWAY BOUNDARY LOCATION TO BE CONFIRMED.
 6. EXISTING ROAD LAYOUT BASED ON OS BASE MAPPING AND MAY DIFFER FROM TOPOGRAPHICAL SURVEY.
 7. ALL ROAD MARKINGS AS PER TSRGD 2016.

KEY:

- DEVELOPMENT SITE BOUNDARY
- EXTENT OF EMBANKMENT
- PROPOSED ASPHALT CARRIAGEWAY CONSTRUCTION PERMANENT
- PROPOSED ASPHALT CARRIAGEWAY CONSTRUCTION TEMPORARY
- BRIDLEWAY

01	FEB 2020	MW	NS	DCO SUBMISSION	SZC Co
REVISION	DATE	DRAWN/CHECKED	REASONS FOR REVISION / COMMENTS		APPROVED

NOT PROTECTIVELY MARKED

COPYRIGHT:
Reproduced from Ordnance Survey map with the permission of Ordnance Survey on behalf of the controller of Her Majesty's Stationery Office © Crown copyright (2019). All Rights reserved. NNB GenCo Licence: 0100060408



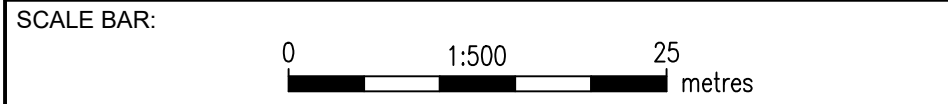
PROJECT:
SIZEWELL C

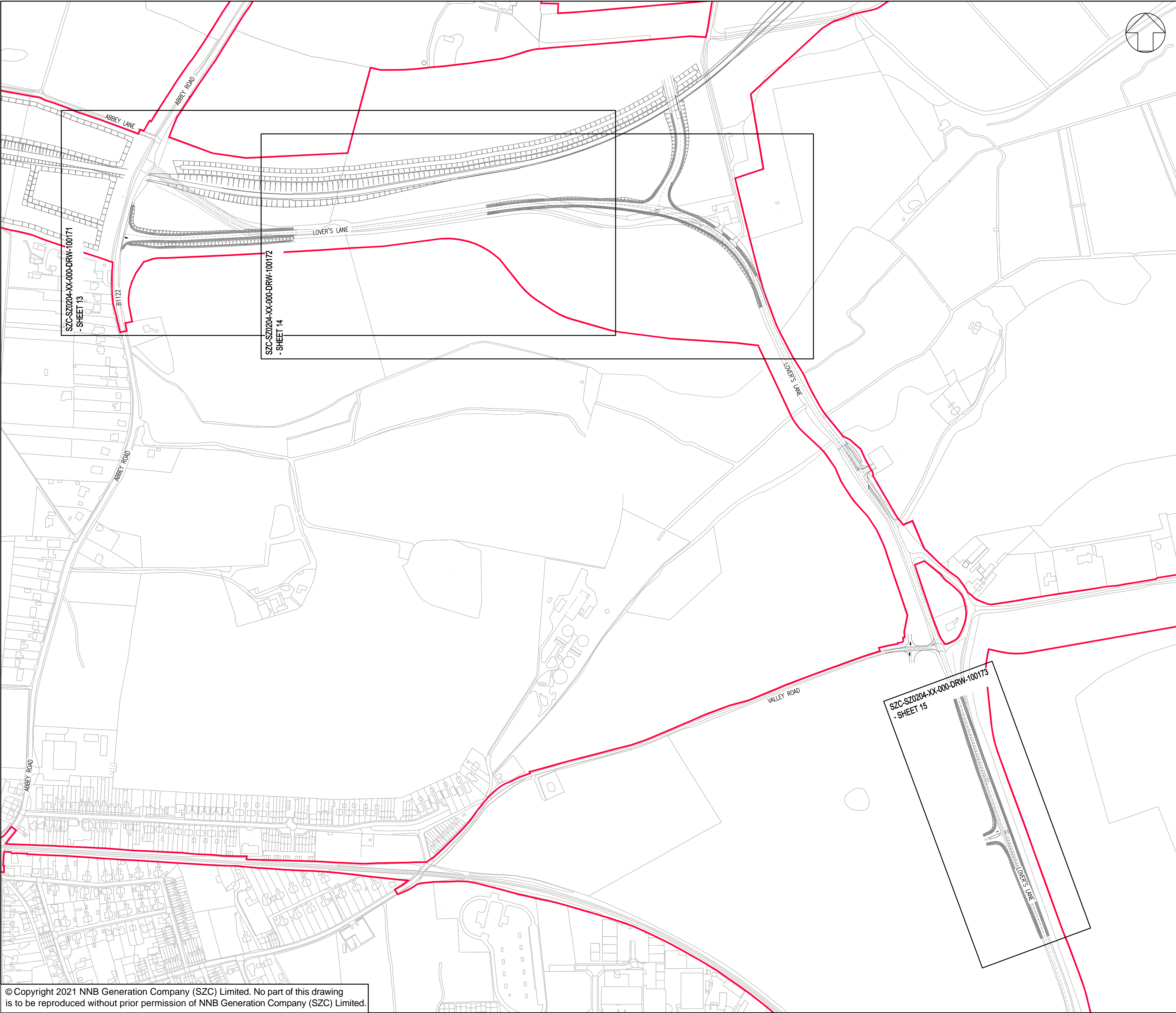
DOCUMENT:
APPLICATION DRAWING
- NOT FOR APPROVAL
REGULATION 5(2)(o)

DRAWING TITLE:
MAIN DEVELOPMENT SITE
SANDY LANE TEMPORARY ROAD
PROPOSED GENERAL ARRANGEMENT
SHEET 11 OF 22

DRAWING NO: SZC-SZ0204-XX-000-DRW-100472	REVISION: 01
---	-----------------

DATE: FEB 2020	DRAWN: MW	SCALE: 1:500 @ A1
-------------------	--------------	----------------------





NOTES:

1. ALL DIMENSIONS ARE IN METERS UNLESS OTHERWISE STATED.

KEY:

DEVELOPMENT SITE BOUNDARY

02	JAN 2021	MW	NS	PROPOSED CHANGES TO THE DCO APPLICATION - JANUARY 2021	SZC Co
01	FEB 2020	MW	NS	DCO SUBMISSION	SZC Co
REVISION	DATE	DRAWN/CHECKED	REASONS FOR REVISION / COMMENTS		APPROVED

NOT PROTECTIVELY MARKED

COPYRIGHT:

Reproduced from Ordnance Survey map with the permission of Ordnance Survey on behalf of the controller of Her Majesty's Stationary Office © Crown copyright (2021). All Rights reserved. NNB GenCo Licence: 0100060408

Doing the power of good for Britain
edf CGN

PROJECT:
SIZEWELL C

DOCUMENT:
APPLICATION DRAWING - NOT FOR APPROVAL
REGULATION 5(2)(o)

DRAWING TITLE:
MAIN DEVELOPMENT SITE
LOVER'S LANE HIGHWAY WORKS
CROSS SECTIONS - KEY PLAN
SHEET 12 OF 22

DRAWING NO: SZC-SZ0204-XX-000-DRW-100496		REVISION: 02
DATE: JAN 2021	DRAWN: M.W.	SCALE: 1:2,500 @ A1

SCALE BAR:

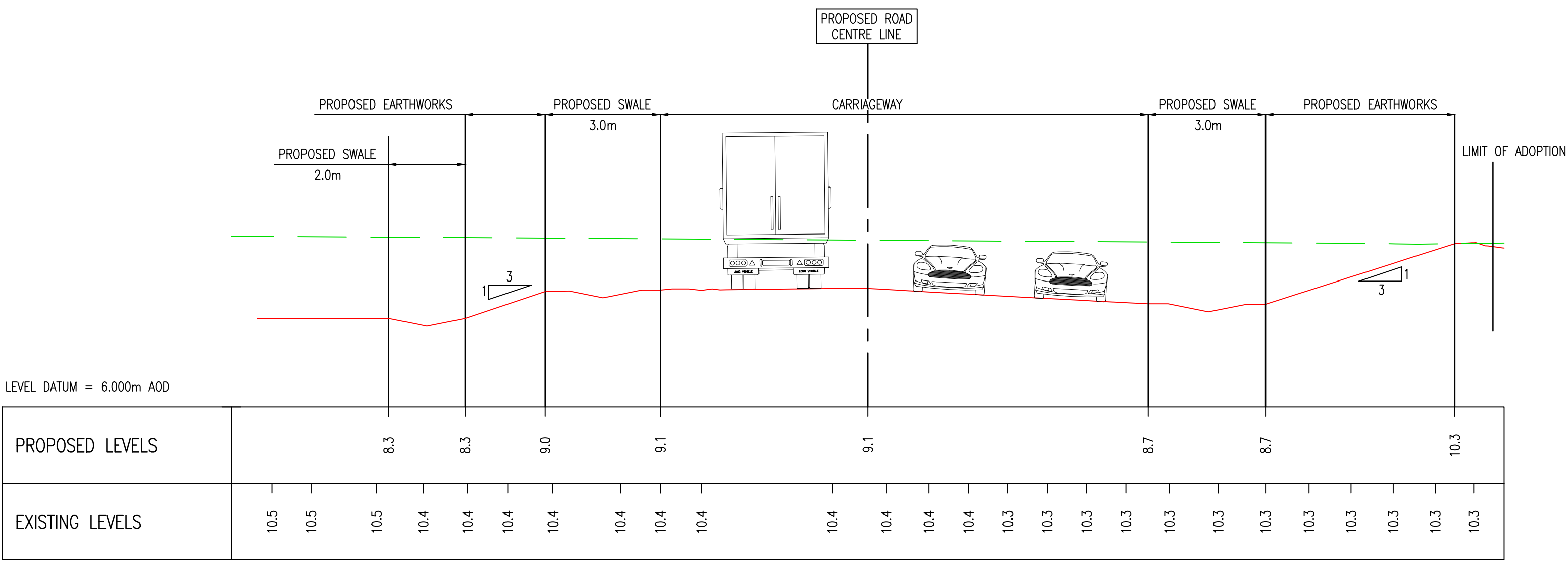
0

1:2500

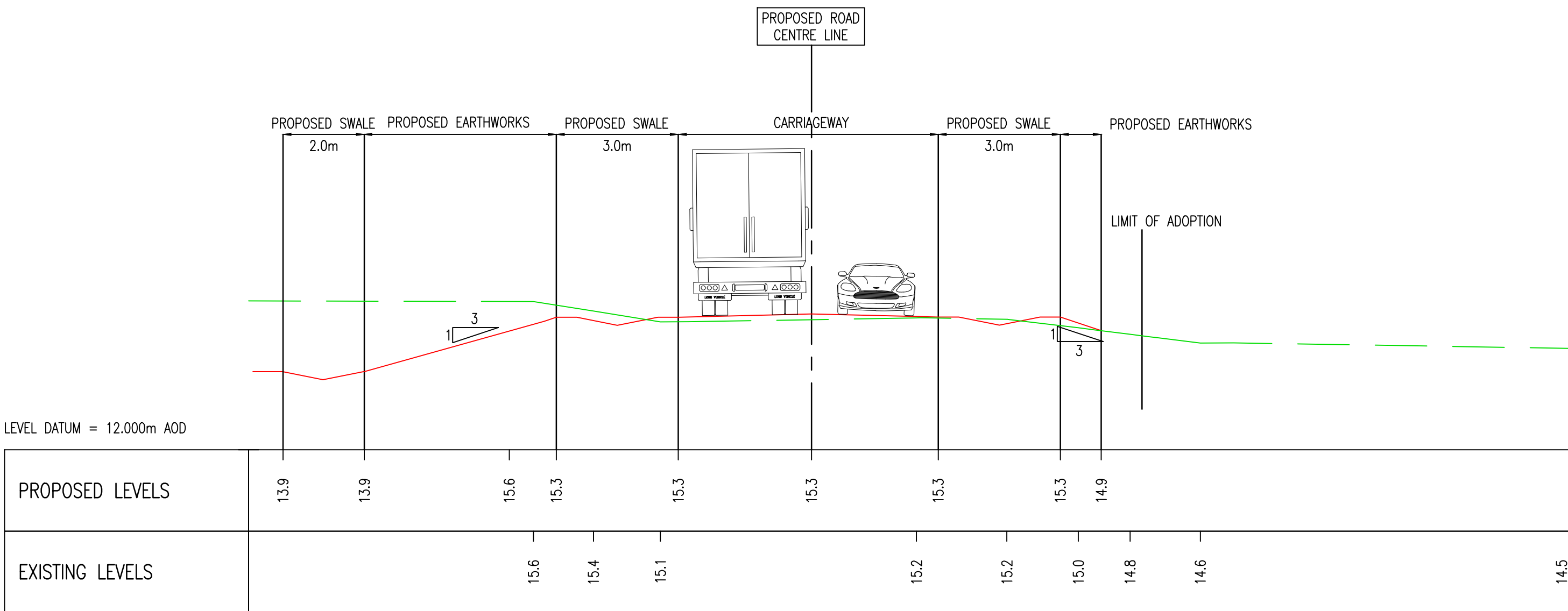
125

metres

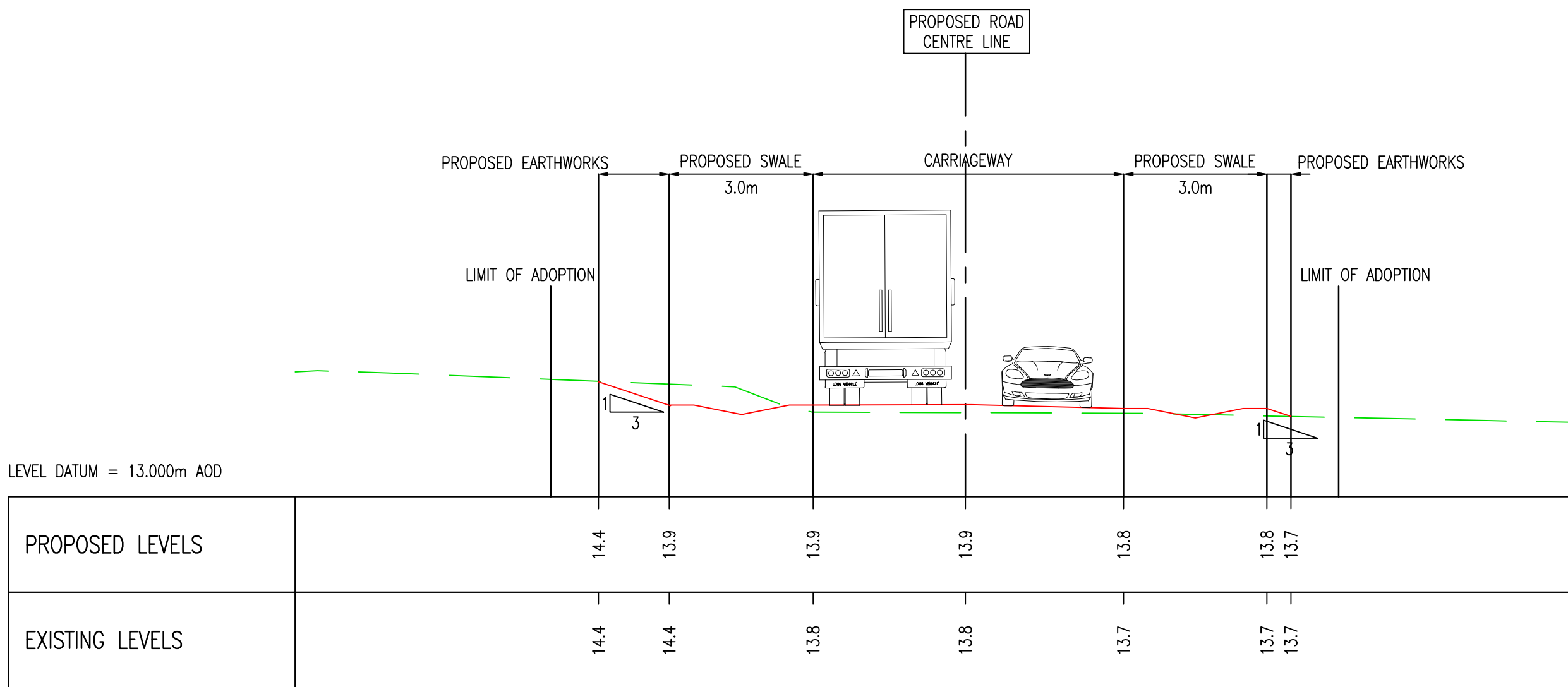
© Copyright 2021 NNB Generation Company (SZC) Limited. No part of this drawing is to be reproduced without prior permission of NNB Generation Company (SZC) Limited.



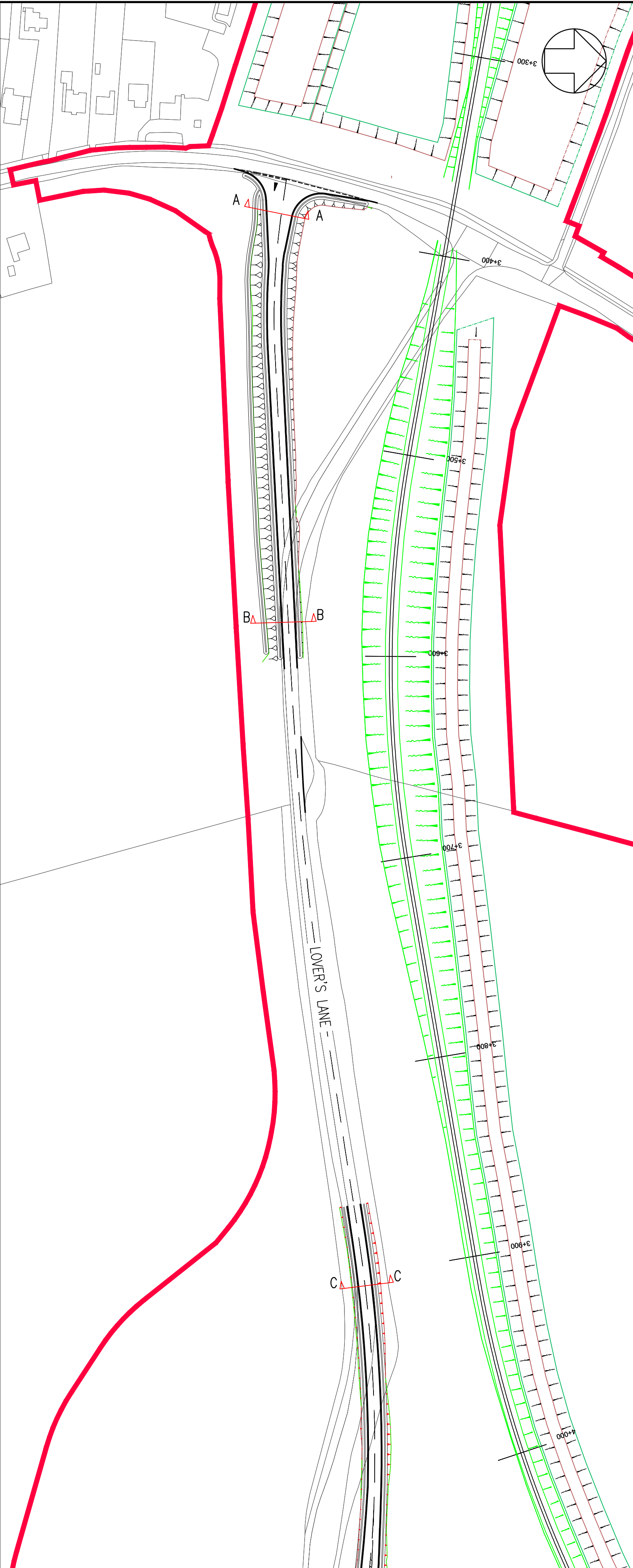
SECTION A-A CHAINAGE 20.000m



Section B-B CH 223.000m



Section C-C CH 553.000m



NOTES:

- ALL DIMENSIONS ARE IN METERS UNLESS OTHERWISE STATED.
- ALL ROAD MARKINGS AS PER TSRGD 2016.

KEY:

- DEVELOPMENT SITE BOUNDARY
- PROPOSED GROUND LEVEL (SHOWN IN METRES AOD)
- EXISTING GROUND LEVEL (SHOWN IN METRES AOD)
- TEMPORARY RAIL TRACKS

01	FEB 2020	MW	NS	DCO SUBMISSION	SZC Co
REVISION	DATE	DRAWN/CHECKED	REASONS FOR REVISION / COMMENTS		APPROVED

NOT PROTECTIVELY MARKED

COPYRIGHT:

Reproduced from Ordnance Survey map with the permission of Ordnance Survey on behalf of the controller of Her Majesty's Stationery Office © Crown copyright (2019). All Rights reserved. NNB GenCo Licence: 0100060408



PROJECT:
SIZEWELL C

DOCUMENT:
APPLICATION DRAWING
- NOT FOR APPROVAL
REGULATION 5(2)(o)

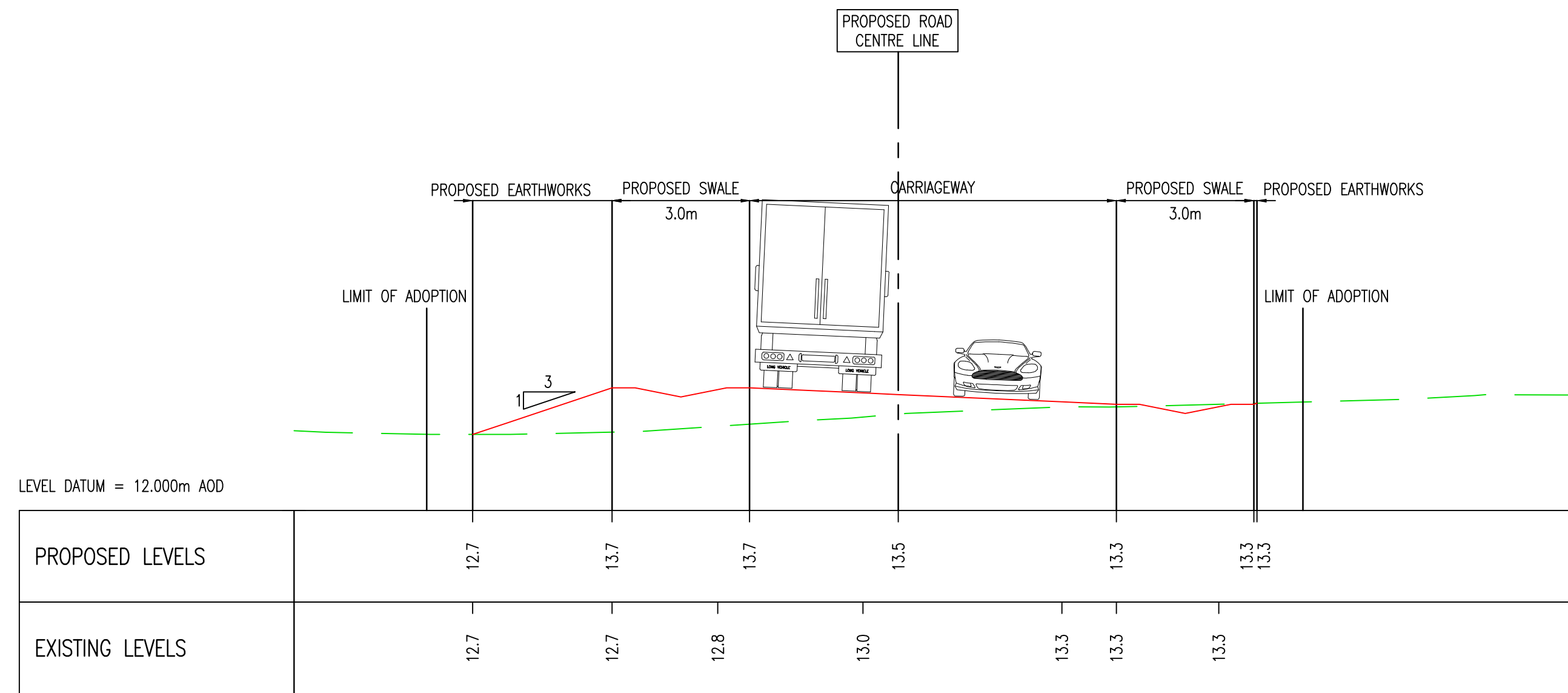
DRAWING TITLE:
MAIN DEVELOPMENT SITE
LOVER'S LANE HIGHWAY WORKS
CROSS SECTIONS
SHEET 13 OF 22

DRAWING NO:
SZC-SZ0204-XX-000-DRW-100171

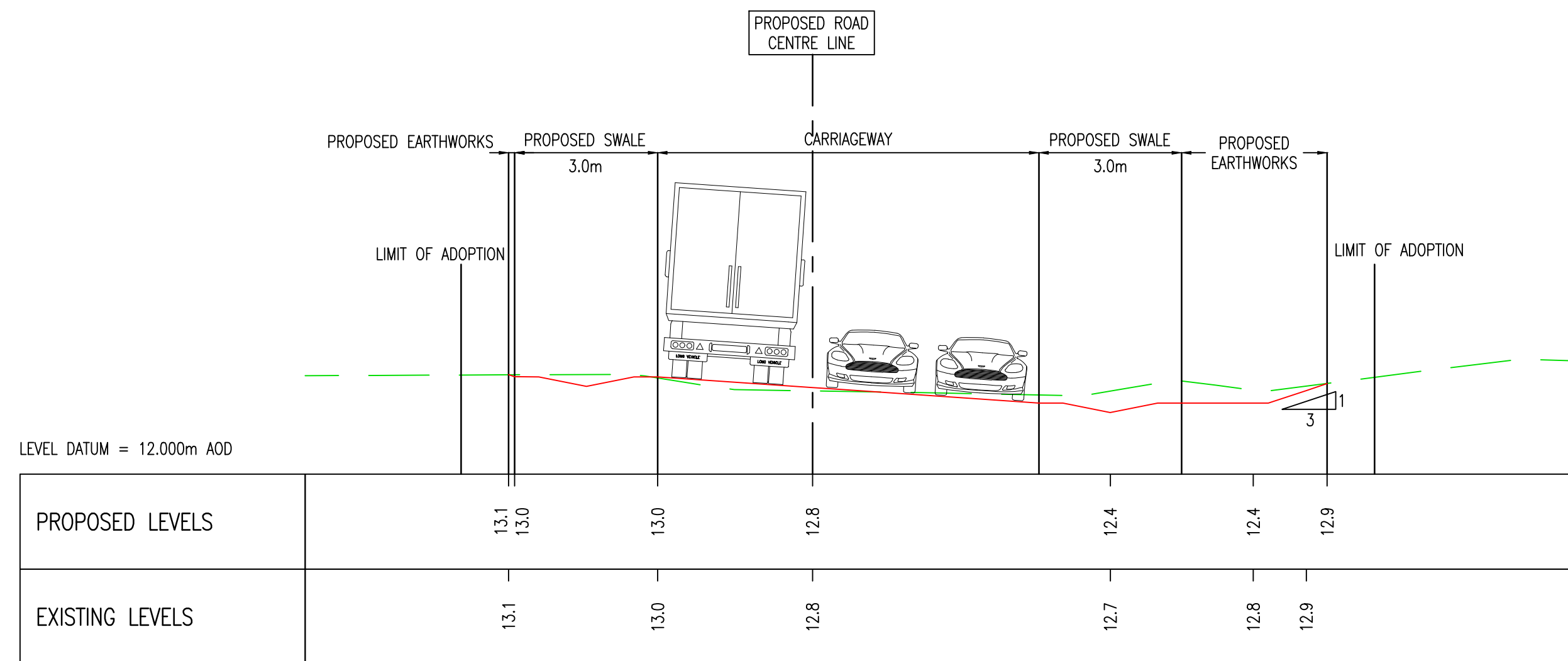
REVISION:
01

DATE: FEB 2020
DRAWN: LC
SCALE: 1:100 @ A1

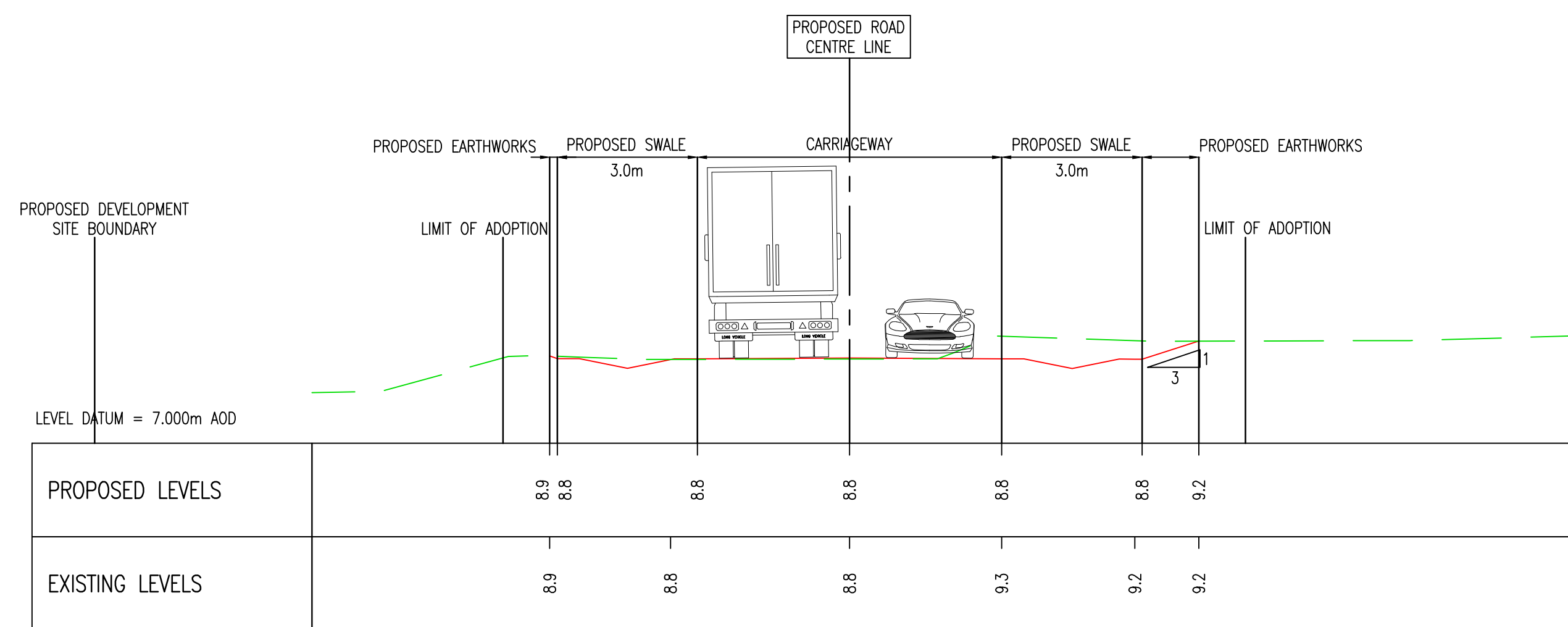
SCALE BAR:
0 1:100 4m



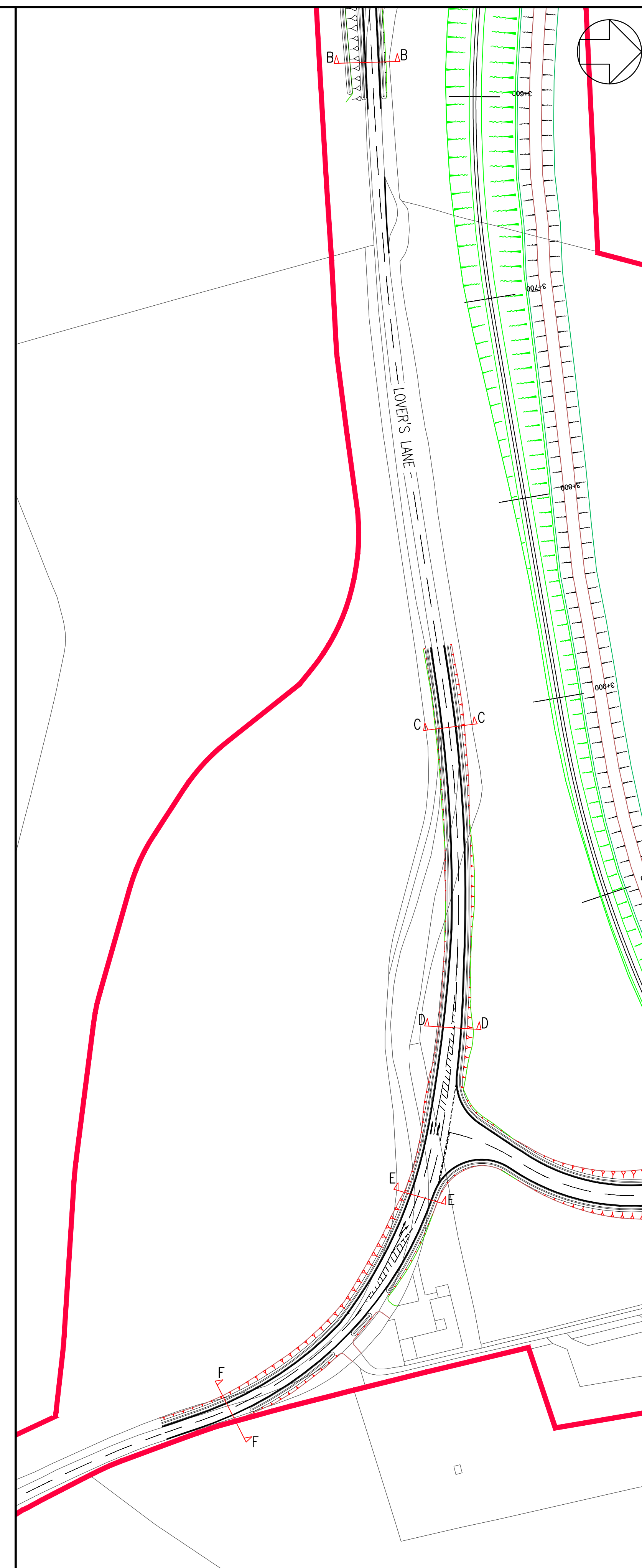
Section D-D CH 702.000m



Section E-E CH 788.000m



Section F-F CH 941.000m



NOTES:

- ALL DIMENSIONS ARE IN METERS UNLESS OTHERWISE STATED.
- ALL ROAD MARKINGS AS PER TSRGD 2016.

KEY:

- DEVELOPMENT SITE BOUNDARY
- PROPOSED GROUND LEVEL (SHOWN IN METRES AOD)
- EXISTING GROUND LEVEL (SHOWN IN METRES AOD)
- TEMPORARY RAIL TRACKS

01	FEB 2020	MW	NS	DCO SUBMISSION	SZC Co
REVISION	DATE	DRAWN/CHECKED	REASONS FOR REVISION / COMMENTS		APPROVED

NOT PROTECTIVELY MARKED

COPYRIGHT:

Reproduced from Ordnance Survey map with the permission of Ordnance Survey on behalf of the controller of Her Majesty's Stationery Office © Crown copyright (2019). All Rights reserved. NNB GenCo Licence: 0100060408



PROJECT:
SIZEWELL C

DOCUMENT:
APPLICATION DRAWING
- NOT FOR APPROVAL
REGULATION 5(2)(o)


DRAWING TITLE:
MAIN DEVELOPMENT SITE
LOVER'S LANE HIGHWAY WORKS
CROSS SECTIONS
SHEET 14 OF 22

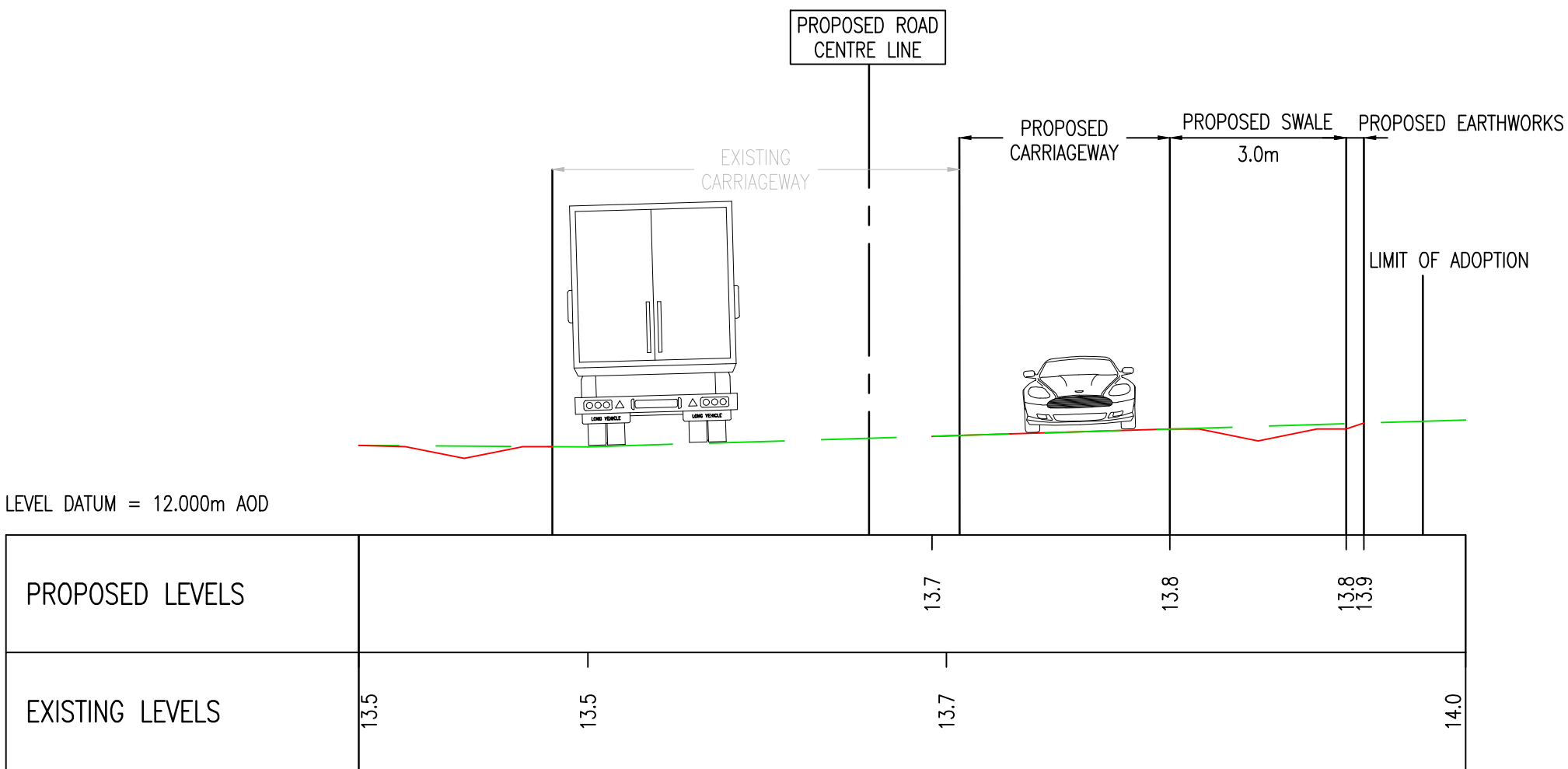
DRAWING NO:
SZC-SZ0204-XX-000-DRW-100172

REVISION:
01

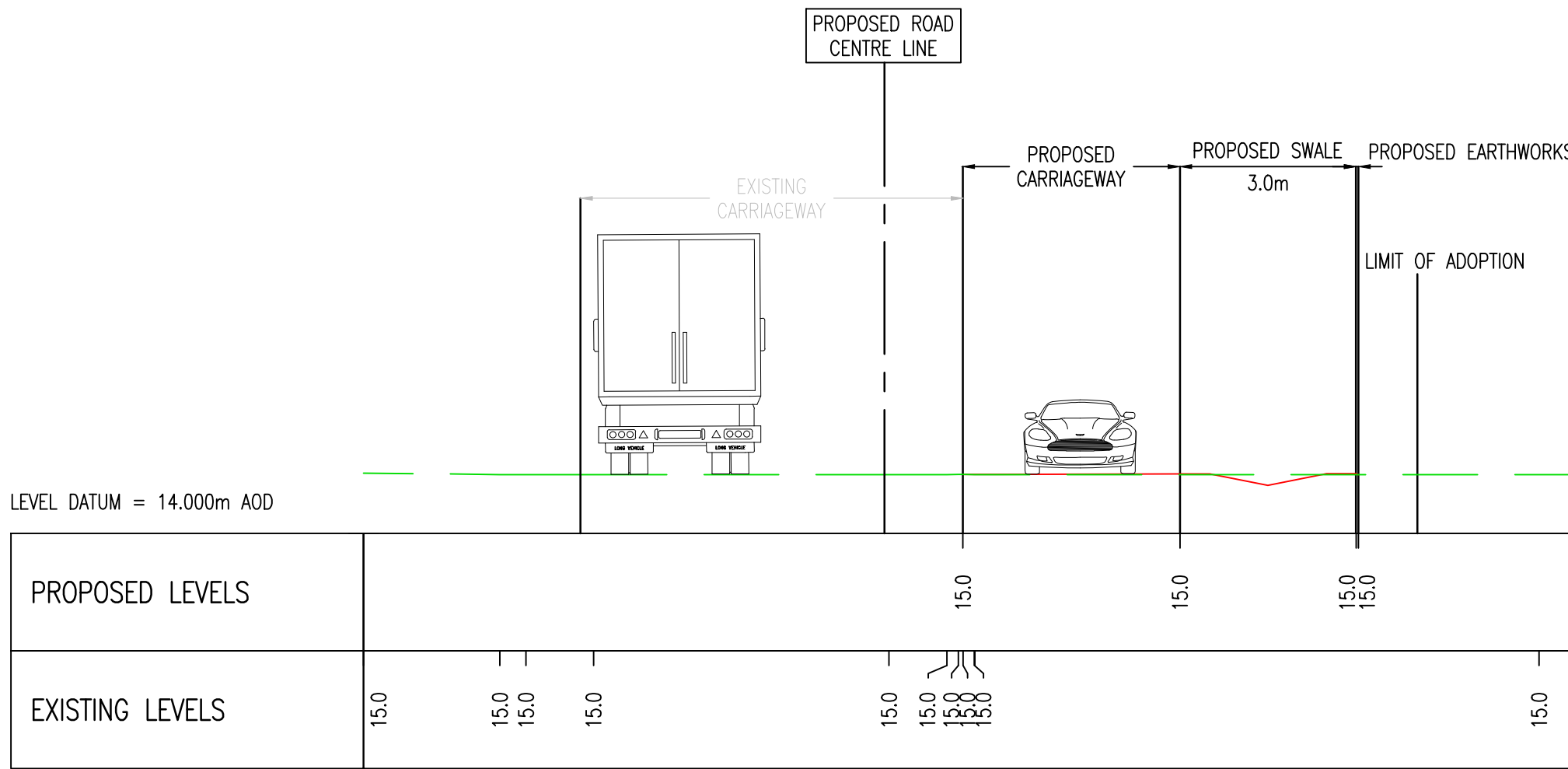
DATE: FEB 2020
DRAWN: LC
SCALE: 1:100 @ A1

SCALE BAR:





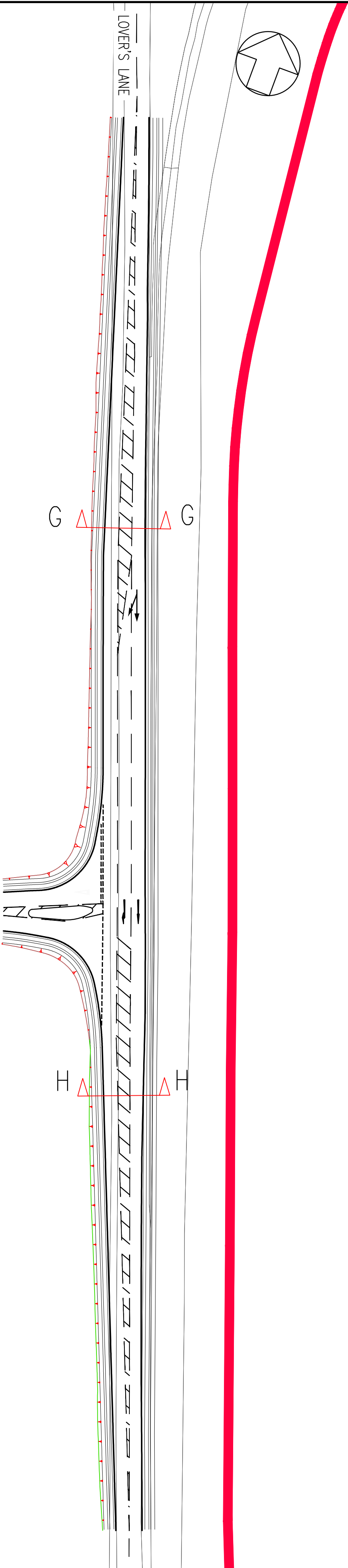
Section G-G CH 824.000m
(BIG FIELD JUNCTION)



Section H-H CH 967.000m
(BIG FIELD JUNCTION)

KEY PLAN (NOT TO SCALE)

- NOTES:
- ALL DIMENSIONS ARE IN METERS UNLESS OTHERWISE STATED.
 - ALL ROAD MARKINGS AS PER TSRGD 2016.
- KEY:
- DEVELOPMENT SITE BOUNDARY
 - PROPOSED GROUND LEVEL (SHOWN IN METRES AOD)
 - EXISTING GROUND LEVEL (SHOWN IN METRES AOD)



01	FEB 2020	MW	NS	DCO SUBMISSION	SZC Co
REVISION	DATE	DRAWN/CHECKED	REASONS FOR REVISION / COMMENTS		APPROVED

NOT PROTECTIVELY MARKED

COPYRIGHT:

Reproduced from Ordnance Survey map with the permission of Ordnance Survey on behalf of the controller of Her Majesty's Stationery Office © Crown copyright (2019). All Rights reserved. NNB GenCo Licence: 0100060408



PROJECT:

SIZEWELL C

DOCUMENT:

APPLICATION DRAWING
- NOT FOR APPROVAL
REGULATION 5(2)(o)

DRAWING TITLE:

MAIN DEVELOPMENT SITE
LOVER'S LANE HIGHWAY WORKS
CROSS SECTIONS
SHEET 15 OF 22

DRAWING NO:

SZC-SZ0204-XX-000-DRW-100173

REVISION:

01

DATE:

FEB 2020

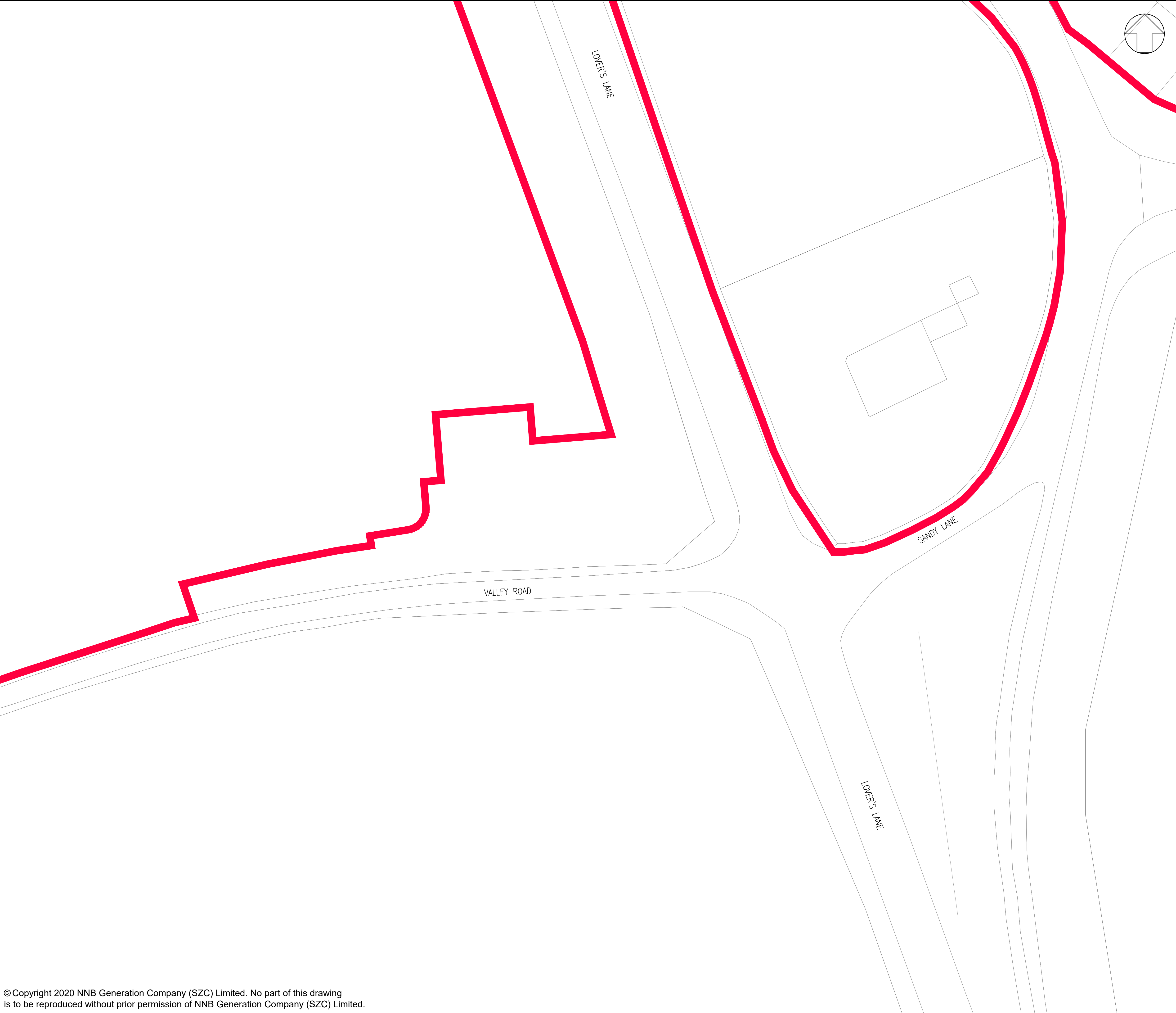
DRAWN:

LC

SCALE:

1:100 @ A1





NOTES:
1. THE DRAWING SHALL BE USED FOR THE INTENDED PURPOSE ONLY AND WSP DOES NOT WARRANT THE ACCURACY OF THIS INFORMATION.

KEY:
 DEVELOPMENT SITE BOUNDARY

01	FEB 2020	GW	NS	DCO SUBMISSION	SZC Co
REVISION	DATE	DRAWN	CHECKED	REASONS FOR REVISION / COMMENTS	APPROVED

NOT PROTECTIVELY MARKED

COPYRIGHT:
Reproduced from Ordnance Survey map with the permission of Ordnance Survey on behalf of the controller of Her Majesty's Stationery Office © Crown copyright (2019). All Rights reserved. NNB GenCo Licence: 0100060408

PROJECT:
SIZEWELL C

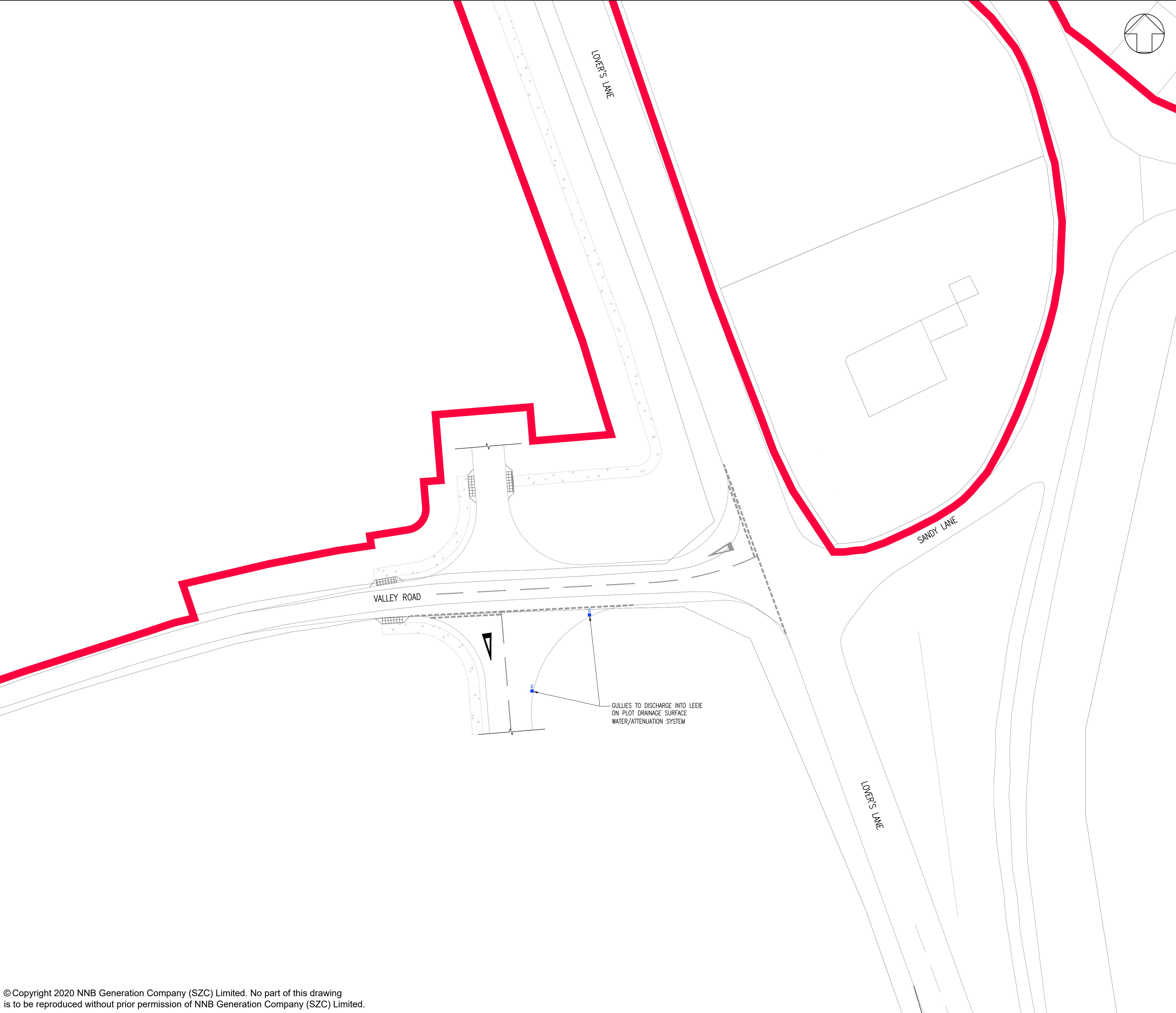
DOCUMENT:
APPLICATION DRAWING -
NOT FOR APPROVAL
REGULATION 5(2)(o)

DRAWING TITLE:
MAIN DEVELOPMENT SITE
VALLEY ROAD PROPOSED ACCESS
EXISTING SITE PLAN
SHEET 16 OF 22

DRAWING NO: SZC-SZ0204-XX-000-DRW-100508		REVISION: 01
DATE: FEB 2020	DRAWN: GW	SCALE: 1:250 @ A1

SCALE BAR:

012.5metres



- NOTES:
1. THE DRAWING SHALL BE USED FOR THE INTENDED PURPOSE ONLY AND WSP DOES NOT WARRANT THE ACCURACY OF THIS INFORMATION.
 2. ALL DIMENSIONS ARE IN METRES UNLESS OTHERWISE STATED.
 3. THIS DRAWING IS SUBJECT TO A FULL TOPOGRAPHICAL SURVEY AND DETAIL DESIGN.
 4. NO JUNCTION CAPACITY CHECK HAS BEEN UNDERTAKEN AND THEREFORE THE JUNCTION LAYOUTS ARE INDICATIVE ONLY.
 5. HIGHWAY BOUNDARY LOCATION TO BE CONFIRMED.
 6. EXISTING ROAD LAYOUT BASED ON OS BASE MAPPING AND MAY DIFFER FROM TOPOGRAPHICAL SURVEY.
 7. NO HIGHWAY DRAINAGE IS TO PASS FROM ADOPTABLE HIGHWAY TO UNADOPTED EDF ACCESS ROAD OR IN REVERSE

KEY:

DEVELOPMENT SITE BOUNDARY

G

 PROPOSED ROAD GULLY

01	FEB 2020	GW	NS	DCO SUBMISSION	SZC Co
REVISION	DATE	DRAWN/CHECKED	REASONS FOR REVISION / COMMENTS		APPROVED

NOT PROTECTIVELY MARKED

COPYRIGHT:

Reproduced from Ordnance Survey map with the permission of Ordnance Survey on behalf of the controller of Her Majesty's Stationery Office © Crown copyright (2019). All Rights reserved. NNB GenCo Licence: 0100060408



PROJECT:

SIZEWELL C

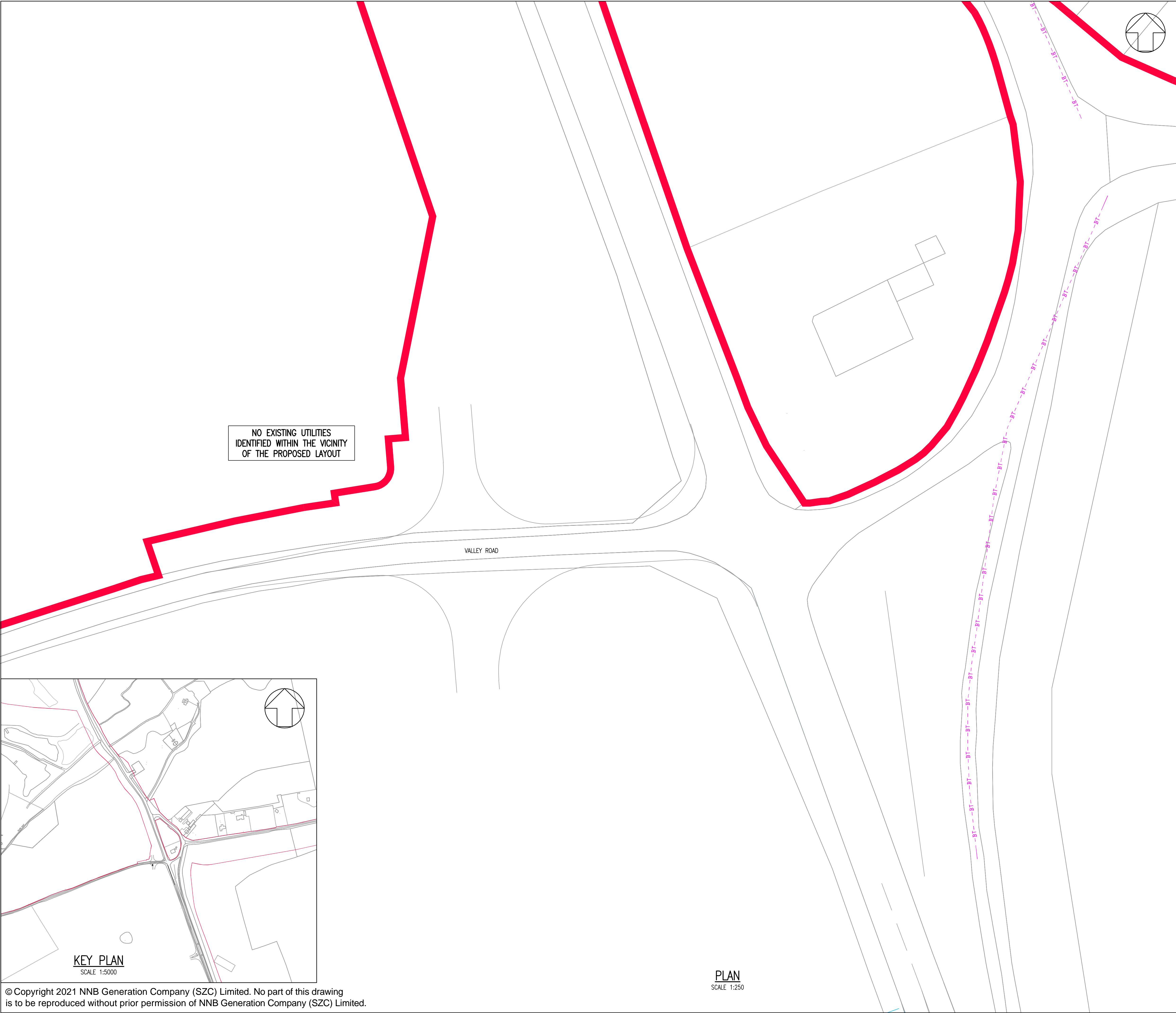
DOCUMENT:

APPLICATION DRAWING
- NOT FOR APPROVAL
REGULATION 5(2)(o)

DRAWING TITLE:

MAIN DEVELOPMENT SITE
VALLEY ROAD PROPOSED ACCESS
DRAINAGE PLAN
SHEET 17 OF 22

DRAWING NO: SZC-SZ0204-XX-000-DRW-100509			REVISION: 01
DATE: FEB 2020	DRAWN: GW	SCALE: 1:250 @ A1	
SCALE BAR: <div><div>0</div><div>1:250</div><div>12.5</div><div>metres</div></div>			



NOTES:

1. THE INFORMATION REGARDING THE LOCATION OF UNDERGROUND AND OVERHEAD UTILITY PLANT SHOWN ON THIS DRAWING HAS BEEN REPRODUCED FROM PLANS PROVIDED BY THE RELEVANT UTILITY COMPANY AND IS AN APPROXIMATION AND INTENDED FOR GENERAL GUIDANCE ONLY.
2. OTHER UNCHARTED SERVICES MAY BE PRESENT IN THE AREA AT VARIOUS DEPTHS AND THE ROUTE OF SERVICES MAY DEVIATE SIGNIFICANTLY FROM THE ROUTES SHOWN ON THIS DRAWING. IT SHOULD NOT BE RELIED UPON IN THE EVENT OF EXCAVATIONS OR ANY OTHER WORKS BEING UNDERTAKEN.
3. WSP IS NOT LIABLE FOR THE ACCURACY OF THE INFORMATION SHOWN AND THE CONTRACTOR WILL ULTIMATELY RESPONSIBLE FOR IDENTIFYING & LOCATING SERVICES ON SITE.

KEY:

— DEVELOPMENT SITE BOUNDARY

- - - BT - - - TELECOM/BT UNDERGROUND

02	JAN 2021	MW	NS	PROPOSED CHANGES TO THE DCO APPLICATION - JANUARY 2021	SZC Co
01	FEB 2020	MW	NS	DCO SUBMISSION	SZC Co
REVISION	DATE	DRAWN/CHECKED	REASONS FOR REVISION / COMMENTS		APPROVED

NOT PROTECTIVELY MARKED

COPYRIGHT:

Reproduced from Ordnance Survey map with the permission of Ordnance Survey on behalf of the controller of Her Majesty's Stationery Office © Crown copyright (2021). All Rights reserved. NNB GenCo Licence: 0100060408

Sizewell C
Doing the power of good for Britain

edf **CGN**

PROJECT:
SIZEWELL C

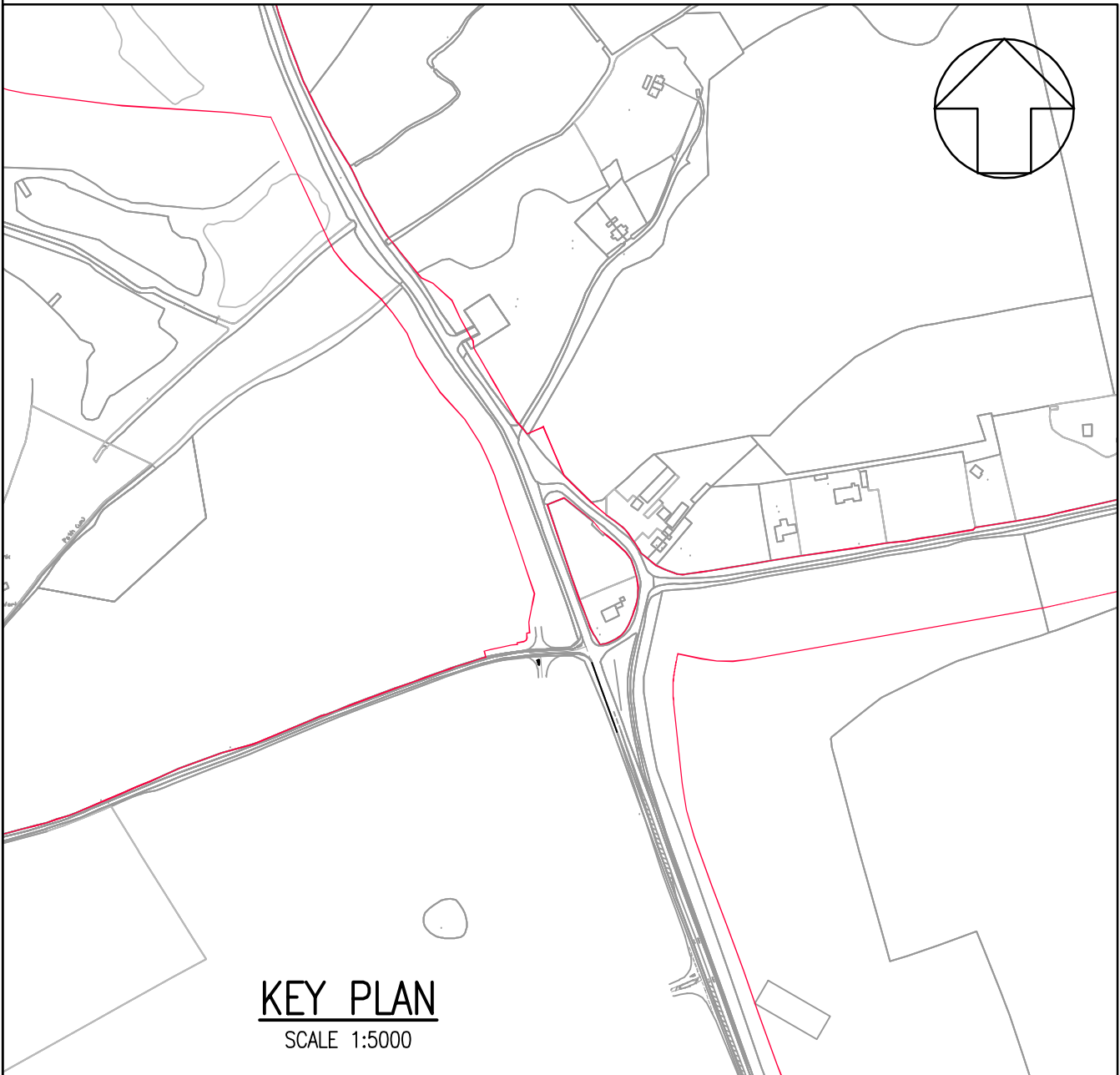
DOCUMENT:
APPLICATION DRAWING - NOT FOR APPROVAL
REGULATION 5(2)(o)

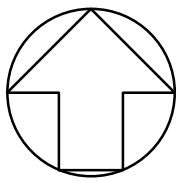
DRAWING TITLE:
MAIN DEVELOPMENT SITE
VALLEY ROAD PROPOSED ACCESS
EXISTING UTILITIES LAYOUT
AND DIVERSIONS
SHEET 18 OF 22

DRAWING NO: SZC-SZ0204-XX-000-DRW-100163		REVISION: 02
DATE: JAN 2021	DRAWN: M.W.	SCALE: 1:250 @ A1

SCALE BAR:

0 1:250 12.5 metres





NOTES:

1. THE DRAWING SHALL BE USED FOR THE INTENDED PURPOSE ONLY AND WSP DOES NOT WARRANT THE ACCURACY OF THIS INFORMATION.

KEY:

DEVELOPMENT SITE BOUNDARY

01	FEB 2020	GW	NS	DCO SUBMISSION	SZC Co
REVISION	DATE	DRAWN	CHECKED	REASONS FOR REVISION / COMMENTS	APPROVED

NOT PROTECTIVELY MARKED

COPYRIGHT:

Reproduced from Ordnance Survey map with the permission of Ordnance Survey on behalf of the controller of Her Majesty's Stationery Office © Crown copyright (2019). All Rights reserved. NNB GenCo Licence: 0100060408



PROJECT:

SIZEWELL C

DOCUMENT:

APPLICATION DRAWING - NOT FOR APPROVAL
REGULATION 5(2)(o)

DRAWING TITLE:

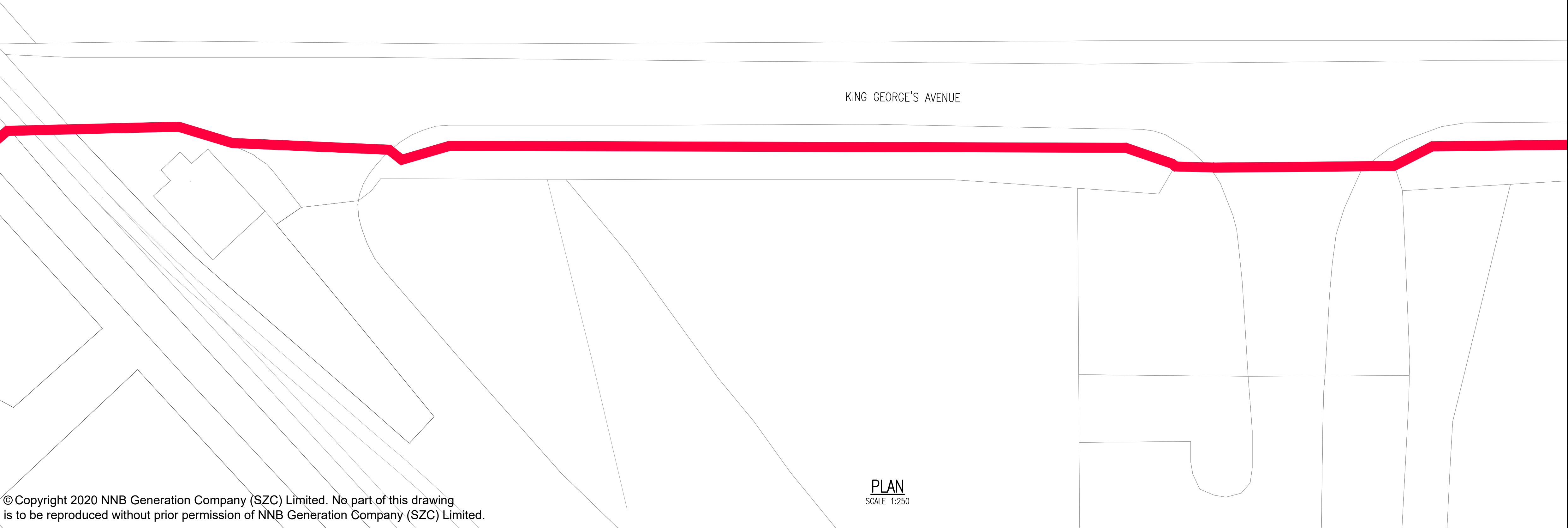
MAIN DEVELOPMENT SITE
KING GEORGE'S AVENUE
PROPOSED SITE ACCESS
EXISTING SITE PLAN
SHEET 19 OF 22

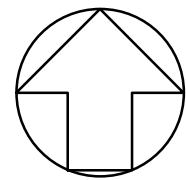
DRAWING NO:	REVISION:
SZC-SZ0204-XX-000-DRW-100505	01

DATE:	DRAWN:	SCALE:
FEB 2020	GW	1:250 @ A1

SCALE BAR:

01:25012.5metres





NOTES:

1. THE DRAWING SHALL BE USED FOR THE INTENDED PURPOSE ONLY AND WSP DOES NOT WARRANT THE ACCURACY OF THIS INFORMATION.
2. ALL DIMENSIONS ARE IN METERS UNLESS OTHERWISE STATED.
3. THIS DRAWING IS SUBJECT TO A FULL TOPOGRAPHICAL SURVEY AND DETAIL DESIGN.
4. NO JUNCTION CAPACITY CHECK HAS BEEN UNDERTAKEN AND THEREFORE THE JUNCTION LAYOUTS ARE INDICATIVE ONLY.
5. HIGHWAY BOUNDARY LOCATION TO BE CONFIRMED.
6. EXISTING ROAD LAYOUT BASED ON OS BASE MAPPING AND MAY DIFFER FROM TOPOGRAPHICAL SURVEY.
7. PROPOSED JUNCTION DESIGN LAYOUT BASED ON REFUSE VEHICLE SWEEP PATH ANALYSIS.
8. NO HIGHWAY RUN-OFF IS TO PASS FROM ADOPTABLE HIGHWAY TO UNADOPTED EDF ACCESS ROAD OR IN REVERSE

KEY:

-  DEVELOPMENT SITE BOUNDARY
-  PROPOSED ROAD GULLY

01	FEB 2020	GW	NS	DCO SUBMISSION	SZC Co
REVISION	DATE	DRAWN	CHECKED	REASONS FOR REVISION / COMMENTS	APPROVED

NOT PROTECTIVELY MARKED

COPYRIGHT:
Reproduced from Ordnance Survey map with the permission of Ordnance Survey on behalf of the controller of Her Majesty's Stationery Office © Crown copyright (2019). All Rights reserved. NNB GenCo Licence: 0100060408



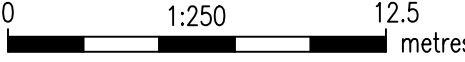
PROJECT:
SIZEWELL C

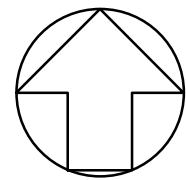
DOCUMENT:
APPLICATION DRAWING -
NOT FOR APPROVAL
REGULATION 5(2)(o)

DRAWING TITLE:
MAIN DEVELOPMENT SITE
KING GEORGE'S AVENUE
PROPOSED SITE ACCESS
PROPOSED DRAINAGE PLAN
SHEET 20 OF 22

DRAWING NO: SZC-SZ0204-XX-000-DRW-100506	REVISION: 01
---	-----------------

DATE: FEB 2020	DRAWN: GW	SCALE: 1:250 @ A1
-------------------	--------------	----------------------

SCALE BAR: 



- NOTES:**
1. THIS DRAWING IS FOR PLANNING PURPOSES ONLY AND SHALL NOT BE USED FOR CONSTRUCTION OR ANY OTHER PURPOSE.
 2. THE SCHEME DESIGN IS BASED ON ORDNANCE SURVEY MAPPING DATA. THE EXISTING GROUND TERRAIN AND PROPOSED SURFACES ARE BASED ON THE UK GOVERNMENT'S OPEN SOURCE LIDAR DIGITAL TERRAIN MAPPING DATA. ALL POSITIONS AND LEVELS ARE TO BE REVIEWED FOLLOWING COMPLETION OF A DETAILED SITE TOPOGRAPHICAL SURVEY.
 3. ALL DIMENSIONS IN METRES UNLESS STATED OTHERWISE.
 4. ALL LEVELS IN METRES UNLESS STATED OTHERWISE.
 5. ALL EARTHWORKS BATTER SLOPES ARE SHOWN AT A GRADIENT OF 1 IN 3
 6. THE PROPOSED CARRIAGEWAY WIDTH IS 7.3M WIDE WITH 1.0M HARDSTRIPS ON
 7. ALL PROPOSED ROADWORKS ARE TO BE IN ACCORDANCE WITH THE DESIGN MANUAL FOR ROADS AND BRIDGES (DMRB OR AS AGREED WITH LOCAL AUTHORITY).
 8. WHERE PROPOSED ROAD MARKINGS ARE SHOWN THE EXISTING ROAD MARKINGS ARE TO BE REMOVED AS APPROPRIATE.

- KEY:**
- DEVELOPMENT SITE BOUNDARY
 - PROPOSED 8m LIGHTING COLUMN.
LIGHTING CLASSIFICATION BS5489-1:2013 M5 OR C4 (10 LUX AVERAGE AND 0.40 UNIFORMITY)
CONDITION OF EXISTING COLUMNS AND LUMINAIRES IS UNKNOWN, SO IT HAS BEEN ASSUMED THAT NEW LIGHTING EQUIPMENT WILL BE INSTALLED

01	FEB 2020	MW	NS	DCO SUBMISSION	SZC Co
REVISION	DATE	DRAWN	CHECKED	REASONS FOR REVISION / COMMENTS	APPROVED

NOT PROTECTIVELY MARKED

COPYRIGHT:
Reproduced from Ordnance Survey map with the permission of Ordnance Survey on behalf of the controller of Her Majesty's Stationery Office © Crown copyright (2019). All Rights reserved. NNB GenCo Licence: 0100060408



PROJECT:
SIZEWELL C

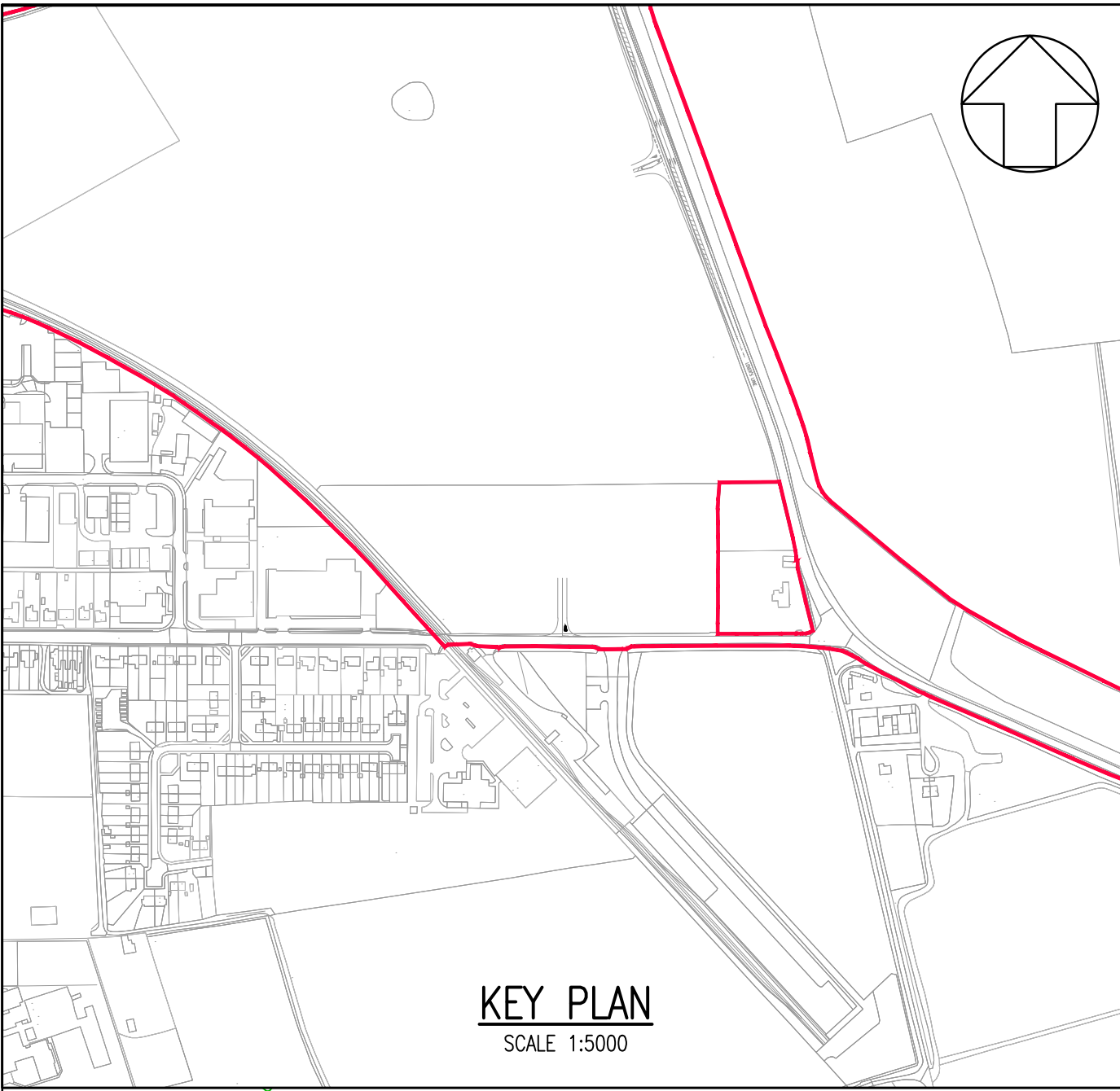
DOCUMENT:
APPLICATION DRAWING - NOT FOR APPROVAL
REGULATION 5(2)(o)

DRAWING TITLE:
MAIN DEVELOPMENT SITE
KING GEORGE'S AVENUE
PROPOSED SITE ACCESS
PROPOSED LIGHTING PLAN
SHEET 21 OF 22

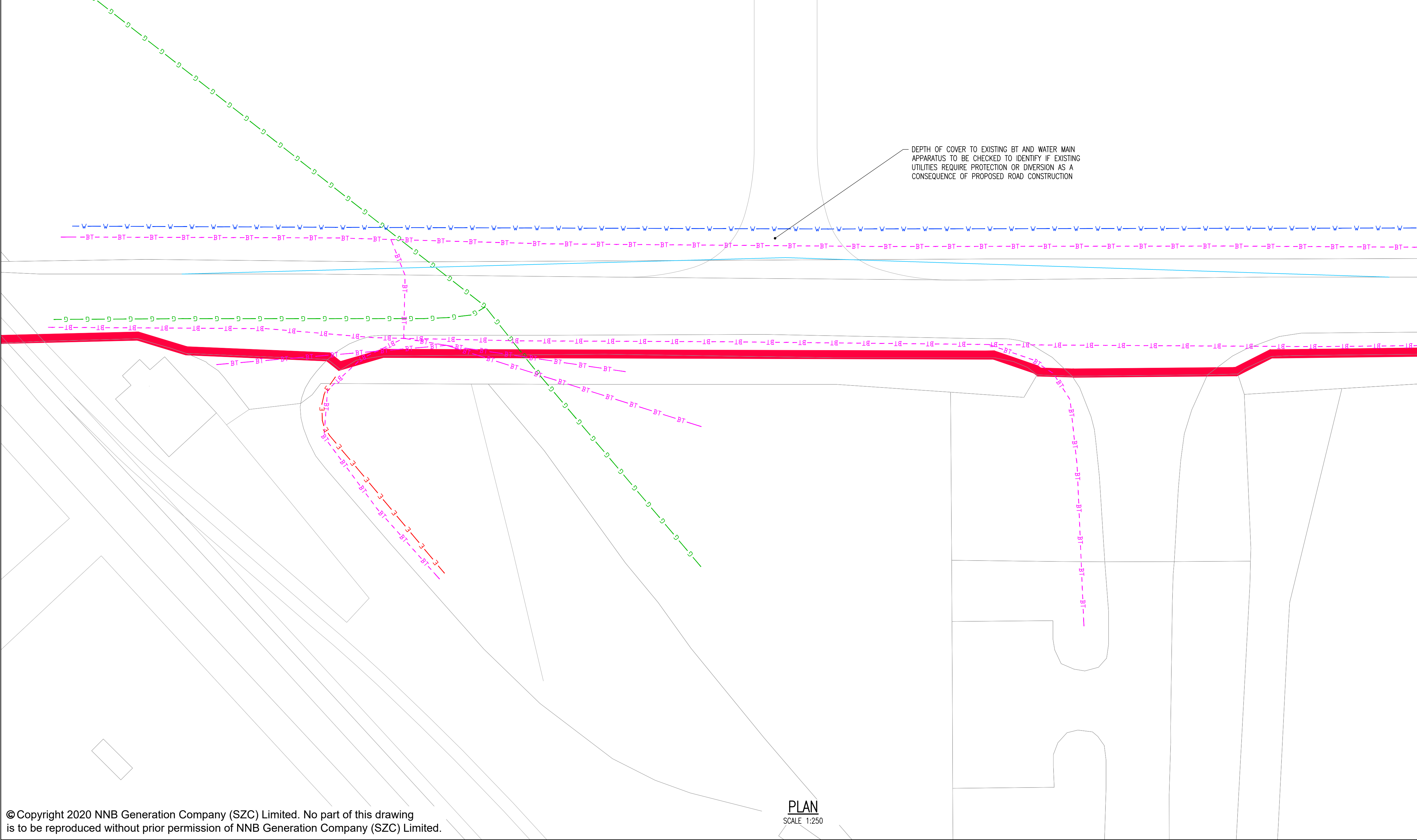
DRAWING NO:	REVISION:
SZC-SZ0204-XX-000-DRW-100507	01

DATE:	DRAWN:	SCALE:
FEB 2020	MW	1:250 @ A1

SCALE BAR: 0 1:250 12.5 metres



KEY PLAN
SCALE 1:5000



PLAN
SCALE 1:250

NOTES:

1. THE INFORMATION REGARDING THE LOCATION OF UNDERGROUND AND OVERHEAD UTILITY PLANT SHOWN ON THIS DRAWING HAS BEEN REPRODUCED FROM PLANS PROVIDED BY THE RELEVANT UTILITY COMPANY AND IS AN APPROXIMATION AND INTENDED FOR GENERAL GUIDANCE ONLY.
2. OTHER UNCHARTED SERVICES MAY BE PRESENT IN THE AREA AT VARIOUS DEPTHS AND THE ROUTE OF SERVICES MAY DEVIATE SIGNIFICANTLY FROM THE ROUTES SHOWN ON THIS DRAWING. IT SHOULD NOT BE RELIED UPON IN THE EVENT OF EXCAVATIONS OR ANY OTHER WORKS BEING UNDERTAKEN.
3. WSP IS NOT LIABLE FOR THE ACCURACY OF THE INFORMATION SHOWN AND THE CONTRACTOR WILL ULTIMATELY RESPONSIBLE FOR IDENTIFYING & LOCATING SERVICES ON SITE.

KEY:

- DEVELOPMENT SITE BOUNDARY
- TELECOM/BT UNDERGROUND
- TELECOM/BT OVERHEAD
- GAS
- ELECTRIC
- HIGH VOLTAGE OVERHEAD
- WATER DISTRIBUTION MAIN
- CITY FIBRE

01	FEB 2020	MM	NS	DCO SUBMISSION	SZC Co
REVISION	DATE	DRAWN	CHECKED	REASONS FOR REVISION / COMMENTS	APPROVED

NOT PROTECTIVELY MARKED

COPYRIGHT:
Reproduced from Ordnance Survey map with the permission of Ordnance Survey on behalf of the controller of Her Majesty's Stationery Office © Crown copyright (2019). All Rights reserved. NNB GenCo Licence: 0100060408



PROJECT:
SIZEWELL C

DOCUMENT:
APPLICATION DRAWING
- NOT FOR APPROVAL
REGULATION 5(2)(o)

DRAWING TITLE:
MAIN DEVELOPMENT SITE
KING GEORGE'S AVENUE
PROPOSED SITE ACCESS
EXISTING UTILITIES AND DIVERSIONS
SHEET 22 OF 22

DRAWING NO:
SZC-SZ0204-XX-000-DRW-100159

REVISION:
01

DATE:
FEB 2020

DRAWN:
MSF

SCALE:
1:250 @ A1

SCALE BAR:
0 1:250 12.5 metres