



The Sizewell C Project

6.13 Additional Ecology Baseline Survey Reports (November 2020): Part 2 of 2

Revision: 1.0
Applicable Regulation: Regulation 5(2)(a)
PINS Reference Number: EN010012

November 2020

Planning Act 2008
Infrastructure Planning (Applications: Prescribed
Forms and Procedure) Regulations 2009



ADDITIONAL ECOLOGY BASELINE SURVEY REPORTS (NOVEMBER 2020)

Documents included within Part 2 issue are as follows:

- Tern Survey Report 2020

TERN SURVEY REPORT 2020

CONTENTS

1	SUMMARY	1
1.1	Receptor Status 2020 Summary Overview	1
2	OVERVIEW	1
2.1	The Aims of the 2020 Survey Updates	1
2.2	Submitted Baseline.....	1
2.3	Updated Surveys in 2020	2
3	METHODS.....	3
3.1	Desk Study	3
3.2	Field Surveys.....	4
3.3	Limitations	5
4	RESULTS	5
4.1	Overview.....	5
4.2	Arctic tern	9
4.3	Common tern.....	9
4.4	Little tern.....	10
4.5	Sandwich tern.....	10
4.6	Incidental Observations	11
5	DISCUSSION AND CONCLUSION	12
	REFERENCES	14

TABLES

Table 1: Designations and conservation status of tern species recorded throughout the 2020 surveys	3
Table 2: Total number of terns observed during the targeted tern surveys. The peak count (maximum number of individuals at a single location during a single survey) is marked by an asterisk (*).....	6
Table 3: Total number of terns observed incidentally during other bird surveys undertaken in May-August 2020.....	8
Table 4: Incidental sightings of IEF's recorded during targeted tern surveys....	11

Table 5: Tern survey details and weather conditions 2020 16

Table 6: Incidental species list and totals (IEF's are marked by an asterisk (*))22

FIGURES

Figure 1: Tern Survey Vantage Point Locations 2020

Figure 2: Tern Results May 2020 (Survey 1)

Figure 3: Tern Results May 2020 (Survey 2)

Figure 4: Tern Results June 2020 (Survey 1)

Figure 5: Tern Results June 2020 (Survey 2)

Figure 6: Tern Results July 2020 (Survey 1)

Figure 7: Tern Results July 2020 (Survey 2)

Figure 8: Tern Results July 2020 (Survey 3)

Figure 9: Tern Results August 2020 (Survey 1)

Figure 10: Tern Results August 2020 (Survey 2)

Figure 11: Incidental Results May 2020 (Survey 1)

Figure 12: Incidental Results May 2020 (Survey 2)

Figure 13: Incidental Results June 2020 (Survey 1)

Figure 14: Incidental Results June 2020 (Survey 2)

Figure 15: Incidental Results July 2020 (Survey 1)

Figure 16: Incidental Results July 2020 (Survey 2)

Figure 17: Incidental Results July 2020 (Survey 3)

Figure 18: Incidental Results August 2020 (Survey 1)

Figure 19: Incidental Results August 2020 (Survey 2)

APPENDICES

APPENDIX A: Survey Details And Weather Conditions 16

APPENDIX B: Figures 21

APPENDIX C: Incidental Species List And Totals	22
--	----

1 SUMMARY

1.1 Receptor Status 2020 Summary Overview

1.1.1 This report presents the findings of the tern surveys undertaken in 2020 as part of the proposed Sizewell C Nuclear Power Station project (hereafter referred to as 'Sizewell C Project'). Tern surveys were undertaken along the coast between Dunwich and Slaughden, including alongside the proposed main development site of the Sizewell C Project.

1.1.2 The surveys took place every fortnight between May and August 2020 (inclusive), using 14 designated Vantage Point (VP) locations. Four species of tern were recorded throughout the surveys: arctic tern (*Sterna paradisaea*), common tern (*Sterna hirundo*), little tern (*Sternula albifrons*) and sandwich tern (*Thalasseus sandvicensis*). The highest concentration of tern observations was within or adjacent to the RSPB Minsmere reserve, however tern species were also recorded along the coastline and further offshore.

1.1.3 Breeding behaviour was observed on the scrapes within the RSPB Minsmere reserve (common and sandwich terns only). No other tern breeding behaviour was observed elsewhere within the surveyed areas. The North Sea between Dunwich and Slaughden and the Sizewell outfall area continue to be important habitats for foraging terns. The 2020 survey results continue to support the assessments submitted with the Development Consent Order (DCO).

2 OVERVIEW

2.1 The Aims of the 2020 Survey Updates

2.1.1 The aims of the updated surveys were to monitor tern species activity and to understand breeding, foraging and roosting behaviour along the coast, along with updating the baseline and providing a baseline for future monitoring.

2.2 Submitted Baseline

2.2.1 EDF Energy have submitted an application for Development Consent to construct and operate The Sizewell C Project, near the town of Leiston in Suffolk. The Sizewell C Project site lies within an area of high landscape and ecological sensitivity, within an Area of Outstanding Natural Beauty (AONB) and adjacent to the Minsmere to Walberswick Heaths and Marshes Special Area of Conservation (SAC), the Sandlings Special Protection Area (SPA) and the Outer Thames Estuary SPA. Part of the site also lies within the Sizewell Marshes Site of Special Scientific Interest (SSSI).

2.2.2 As detailed within the Sizewell C Environmental Statement (ES) ([App-224](#), [App-237](#) and [App-238](#)) (Ref. 1,2 and 3), previous surveys have been undertaken along the coast, either targeted tern surveys or intertidal marine bird surveys, including:

- Little tern surveys in 2013 by Hyder ([App-238](#)) (Ref. 4);
- Little tern colony surveys in 2011 by Amec ([App-237](#)) (Ref. 5);
- Little tern foraging and colony surveys in 2010 by Entec UK Ltd ([App-237](#)) (Ref. 6); and
- Intertidal and inshore marine bird surveys in 2007 by Entec UK Ltd ([App-237](#)) (Ref. 7).

2.2.3 During the previous surveys in 2013, little terns were recorded in small numbers and were noted to favour the areas within the vicinity of Minsmere and to the south of Aldeburgh. Sandwich terns were observed favouring offshore habitats at Minsmere, Thorpeness and between Slaughden Beach and Orfordness. Common terns were regularly observed in the vicinity of Minsmere with an estimated 40 breeding pairs. The 2013 results were noted to be broadly similar to the previous surveys undertaken in 2011.

2.3 Updated Surveys in 2020

2.3.1 The 2020 surveys took place every fortnight between May and August 2020 (inclusive), using 14 designated Vantage Points (VPs), surveyed for a duration of 45 minutes each. Four species of tern were recorded throughout the surveys: arctic tern, common tern, little tern and sandwich tern.

2.3.2 The results of the surveys demonstrated that common and sandwich terns use the coast for commuting and foraging from Dunwich to Slaughden, including the Sizewell outfall area adjacent to Sizewell Power Station Complex, with the highest density of birds recorded within the Minsmere area. Little terns use the coast for commuting and foraging, in lower numbers than common and sandwich terns and are mostly restricted to the Minsmere area, with a few birds recorded near to Aldeburgh.

2.3.3 The RSPB Minsmere reserve and adjacent offshore areas continue to be a key habitat used by foraging and commuting common, sandwich and little terns. All three species were observed using the scrapes at the RSPB Minsmere reserve. Common and sandwich terns demonstrated breeding behaviour at the RSPB Minsmere reserve during the surveys, while no other breeding evidence was observed within the other surveyed areas along the coast. Little Terns were not recorded exhibiting breeding behaviour during

these surveys and were not confirmed breeding at RSPB Minsmere in 2020, although RSPB surveys were more limited than in previous years due to Covid-19 restrictions (RSPB in litt.) The 2020 survey results are consistent with the baseline used in the shadow Habitat Regulations Assessment (sHRA) ([App-145](#), [App-146](#), [App-147](#), [App-148](#), [App-149](#), [App-150](#), [App 151](#) and [App-152](#)) (Ref. 8) report and the Sizewell C Project ES ([App-224](#), [App-237](#) and [App-238](#)) which accompanied the application for development consent.

3 METHODS

3.1 Desk Study

3.1.1 The full desk study information is detailed within the Sizewell C Project ES ([App-224](#), [App-237](#) and [App-238](#)) (Ref. 1, 2 and 3) and the Sizewell C Project sHRA ([App-145](#), [App-146](#), [App-147](#), [App-148](#), [App-149](#), [App-150](#), [App 151](#) and [App-152](#)) (Ref. 8), however an overview as relevant primarily to the Sizewell C Project ES ([App-224](#)) (Ref. 1) is detailed below.

3.1.2 Thirty-two bird species classed as Important Ecological Features (IEFs) were identified and brought forward from the ornithology baseline into the 2019 detailed Ecological Assessment of the site ([App-224](#)) (Ref. 1), which included three of the tern species recorded throughout the 2020 surveys. **Table 1** details the designations and conservation status of the tern species recorded. Some of the tern species form the qualifying features of several of the designated sites within 20km of the proposed Sizewell C Project site.

Table 1: Designations and conservation status of tern species recorded throughout the 2020 surveys

Species	IEF	Sch 1	Conservation Status	Qualifying Feature for Statutory Designated Site
Arctic tern			Amber	N/A
Common tern	✓		Amber	Outer Thames Estuary SPA
Little tern	✓	✓	Amber	Alde-Ore Estuary SPA Alde-Ore Estuary SSSI Minsmere-Walberswick SPA Outer Thames Estuary SPA
Sandwich tern	✓		Amber	Alde-Ore Estuary SPA Alde-Ore Estuary SSSI

3.2 Field Surveys

- 3.2.1 The 2020 tern surveys were designed to monitor tern activity and to establish breeding, foraging and roosting behaviour along the coast between Dunwich and Orfordness, and so updating the existing baseline and providing a baseline for future monitoring. The tern survey methodology is detailed below, which follows previous survey methods detailed in the Sizewell C Project ES ([App-227](#)) (Ref. 9).
- 3.2.2 The surveys were undertaken at 14 VP locations along the coast from Dunwich to just south of Slaughden (refer to VP locations in **Figure 1** in **Appendix A**). These included the VPs surveyed in previous years (except for Tern VPs 11 and 12 – see limitations below) and with the addition of VP13a. The addition was made to cover the coastal area adjacent to the Minsmere South Levels and to the southeast of the RSPB Minsmere reserve. In previous surveys, tern observations had been largely concentrated in the Minsmere area, so the additional VP13a improved the coverage of the southern part of the reserve as well as detecting movements between the ten colonies at Minsmere and the inshore Sizewell areas. Full survey details and weather conditions are shown in **Table 5** in **Appendix B**.
- 3.2.3 The surveys were undertaken by surveyors equipped using binoculars and telescopes to aid identification, with observations digitally recorded using iPads. Each VP was surveyed fortnightly on nine occasions from May to August 2020 (inclusive), for a duration of 45 minutes. The survey timings and order of VPs were varied throughout the survey period to ensure that a range of tidal states and times of day were covered.
- 3.2.4 During the surveys, all species observed were identified and counted (with priority given to tern species during busy periods), and their behaviour and distribution were recorded. In addition to tern species, other species recorded as incidental records included all IEF and otherwise notable species, including:
- Species listed on Schedule 1 of the Wildlife and Countryside Act, 1981 (as amended) (Ref. 10);
 - Red and amber listed Birds of Conservation Concern (BOCC) (Ref. 11); and
 - Species of Principal Importance under Section 41 (S41) of the Natural Environment and Rural Communities (NERC) Act, 2006 (Ref. 12).

3.3 Limitations

- 3.3.1 Access to Tern VPs 11 and 12 (towards Orfordness) was not granted for the surveys in 2020. During previous surveys, these VPs were accessed by boat; however, this was not granted due to Coronavirus (COVID-19) pandemic related restrictions.
- 3.3.2 Some of the birds recorded during the surveys were too distant to identify, even with the use of binoculars and/or telescopes. This was noted on four occasions where a single bird was recorded as common or sandwich tern. Additionally, on one occasion a group of five terns out to sea was noted as common or arctic tern. For the purpose of the digital mapping, common terns were recorded on these occasions.

4 RESULTS

4.1 Overview

- 4.1.1 Three species of tern were recorded throughout the surveys: common tern, little tern and sandwich tern with a single record of Arctic tern. The records were mostly concentrated along the coast and offshore, with the exception of the RSPB Minsmere reserve area where terns were observed commuting back and forth from the coast and using the scrapes at the reserve. Refer to **Figures 2-19 in Appendix A** for the survey results.
- 4.1.2 Error! Reference source not found. and **Table 3** below show the total number of terns observed during both the targeted tern surveys and other bird surveys (undertaken during 2020). As the tables show the totals of terns recorded from each VP per visit, it should be noted that the same individuals could have been recorded multiple times between each VP location.

Table 2: Total number of terns observed during the targeted tern surveys. The peak count (maximum number of individuals at a single location during a single survey) is marked by an asterisk (*)

VP Location	Species	May (visit 1)	May (visit 2)	June (visit 1)	June (visit 2)	July (visit 1)	July (visit 2)	July (visit 3)	August (visit 1)	August (visit 2)
Tern_VP_1	Common tern	3	2	0	122	32	4	0	0	0
	Little tern	10	0	0	0	0	0	0	0	0
	Sandwich tern	3	3	6	12	0	0	3	0	4
Tern_VP_2	Common tern	0	24	1	34	48	6	14	0	8
	Sandwich tern	5	5	1	1	0	0	0	0	0
Tern_VP_3	Common tern	6	1	0	0	3	15	0	1	1
	Sandwich tern	2	1	1	9	0	0	0	0	0
Tern_VP_4	Common tern	3	0	0	0	1	12	0	0	2
	Sandwich tern	1	0	5	28	0	1	0	1	2
Tern_VP_5	Common tern	0	0	1	2	2	2	0	4	0
	Little tern	0	0	1	0	0	0	0	2	0
	Sandwich tern	6	2	10	6	0	3	1	1	0
Tern_VP_6	Common tern	3	1	0	5	0	4	0	0	0
	Sandwich tern	4	4	5	8	0	2	0	2	0
Tern_VP_7	Common tern	2	3	0	1	0	0	0	1	1

NOT PROTECTIVELY MARKED

VP Location	Species	May (visit 1)	May (visit 2)	June (visit 1)	June (visit 2)	July (visit 1)	July (visit 2)	July (visit 3)	August (visit 1)	August (visit 2)
	Sandwich tern	2	2	1	0	4	0	0	0	2
Tern_VP_8	Common tern	0	2	0	0	2	12	0	7	2
	Sandwich tern	0	3	1	8	3	2	0	0	0
Tern_VP_9	Common tern	1	0	0	0	0	9	0	23	6
	Little tern	9	0	0	0	0	0	0	0	0
	Sandwich tern	0	1	6	0	0	0	1	8	1
Tern_VP_10	Common tern	6	0	0	0	0	9	0	3	0
	Little tern	0	0	0	0	0	1	0	0	0
	Sandwich tern	0	3	3	3	0	2	0	5	1
Tern_VP_13	Common tern	15	176	81	64	37	178	2	1	0
	Little tern	12	3	0	0	0	0	0	0	0
	Sandwich tern	0	44	16	7	2	4	2	0	2
Tern_VP_13a	Arctic tern	1 *	0	0	0	0	0	0	0	0
	Common tern	23	29	369 *	367	351	52	1	6	1
	Little tern	33 *	1	4	0	0	0	0	0	0
	Sandwich tern	12	12	191 *	44	0	0	0	2	7

NOT PROTECTIVELY MARKED

VP Location	Species	May (visit 1)	May (visit 2)	June (visit 1)	June (visit 2)	July (visit 1)	July (visit 2)	July (visit 3)	August (visit 1)	August (visit 2)
Tern_VP_14	Common tern	1	11	0	9	5	34	1	0	0
	Little tern	2	6	0	0	0	0	0	0	0
	Sandwich tern	0	9	4	5	0	1	0	0	11
Tern_VP_15	Common tern	0	4	0	3	0	6	1	0	0
	Sandwich tern	3	4	3	3	3	0	0	6	4

Table 3: Total number of terns observed incidentally during other bird surveys undertaken in May-August 2020

Survey Location	Species	15 th May	19 th June	10 th July	13 th July	17 th July	17 th August
BW_VP 6	Common tern	0	9	0	0	0	0
	Sandwich tern	0	3	0	0	0	0
MH_VP 3	Common tern	0	0	1	89	0	3
	Sandwich tern	0	0	0	0	0	1
MH_VP 7	Common tern	2	0	0	0	0	0
	Sandwich tern	1	0	0	0	2	0

4.1.3 In total, there were 2,388 observations of common terns, 619 sandwich terns, 84 little terns and one arctic tern made during the surveys in 2020. The peak counts (maximum number of individuals at a single location during a single survey) from all VP locations were all recorded at VP13a: 369 common terns, 191 sandwich terns, 33 little terns and one arctic tern.

4.1.4 The highest concentration of terns was recorded at VPs 13 and 13a, which are located on the coast to the north and south of the RSPB Minsmere reserve, respectively (refer to **Figure 1** in **Appendix A**).

4.2 Arctic tern

4.2.1 One adult arctic tern was observed during the surveys in 2020, likely to be a passage migrant. The individual was recorded flying inland from the sea to the scrapes at the RSPB Minsmere reserve in May.

4.3 Common tern

4.3.1 Common terns were recorded during every survey visit and at all VPs, with the exception of 6th July (when only Tern VPs 9,10 and 15 were surveyed). The highest numbers were recorded in June and July, with totals of 1068 and 932, respectively. 318 observations of common terns were recorded in May and 70 were recorded in August.

4.3.2 Common terns were present in relatively large numbers throughout the surveys (with a peak count of 369), particularly in the vicinity of the RSPB Minsmere reserve. Approximately half of the common terns observed were commuting or hunting/foraging along the coast and the largest counts were recorded resting on the scrapes at RSPB Minsmere, where both adults and young were observed. The islands on the south scrape support a breeding colony of common terns, with habitats consisting of shingle and gravel, with little vegetation.

4.3.3 Two pairs were recorded displaying, one along the beach adjacent to the RSPB Minsmere reserve and the other just off the coast adjacent to the Minsmere South Levels. Common terns were also observed carrying food multiple times in May, June and July, particularly from the sea over to the scrapes at the RSPB Minsmere reserve.

4.3.4 The surveyors noted that common terns often appeared to be flying from the RSPB Minsmere reserve to the offshore outfalls alongside the Sizewell Power Station Complex to feed and then returned to the reserve (Ref. 13). Common terns were generally noted to stay relatively close to the shore in these areas.

- 4.3.5 Breeding behaviour was only observed at the RSPB Minsmere reserve. RSPB Minsmere reported breeding common terns on the scrapes at the reserve in 2020. However, full comparable data is not available for 2020, due to a reduced survey effort as a result of Coronavirus (COVID-19) restrictions, particularly in Spring 2020 (Ref. 14).

4.4 Little tern

- 4.4.1 Little terns were recorded in each month but not on every survey visit and were restricted to VPs 1, 5, 9, 10, 13, 13a and 14. Little terns were recorded in relatively low numbers, with the greatest number observed in May, a total of 76. Five little terns were recorded in June, one in July and two in August.

- 4.4.2 Little terns were observed commuting and hunting/foraging along the coast and offshore, mostly restricted to the coast alongside the RSPB Minsmere reserve and small numbers were recorded resting on the scrapes at the reserve. A small number of little terns were observed foraging and commuting to the south of Aldeburgh. The observations of little terns were all relatively close to the shoreline.

- 4.4.3 The surveyors noted that there were no observations of breeding little terns during the surveys and after successful breeding in 2019, they appeared to have abandoned the RSPB Minsmere reserve in 2020. It is thought that they could be breeding elsewhere along the coast, north of the surveyed areas (Ref 13).

- 4.4.4 RSPB Minsmere also reported that little terns were observed on the scrapes at the reserve, but that no attempted breeding was recorded in 2020. Full comparable data is not available for 2020, due to a reduced survey effort as a result of Coronavirus (COVID-19) restrictions (Ref. 14).

4.5 Sandwich tern

- 4.5.1 Sandwich terns were recorded during every survey visit and at all VP's. The highest numbers were recorded in July, with a total of 390. In May, 132 were recorded, with 37 in June and 60 in August.

- 4.5.2 Approximately half of the sandwich terns recorded were observed commuting and foraging along the coast. Other large counts were recorded resting on the scrapes at RSPB Minsmere, where adults and a few young were observed. The islands on the scrape at RSPB Minsmere provide ideal habitats for breeding sandwich terns.

- 4.5.3 Two pairs were recorded displaying, one just offshore adjacent to VP13a, the other alongside VP5 between Sizewell and Thorpeness. Relatively small numbers of sandwich terns were observed carrying food in May, June and

August, mostly from the sea over to the scrapes at the RSPB Minsmere reserve.

- 4.5.4 The surveyors noted that sandwich terns appeared to be flying up and down the whole of the coast and were often foraging relatively far out to sea (Ref. 13). Breeding behaviour was only observed at the RSPB Minsmere reserve and not in any other survey locations along the coast. RSPB Minsmere reported breeding sandwich terns on the scrapes at the reserve in 2020. However, full comparable data is not available for 2020, due to a reduced survey effort as a result of Coronavirus (COVID-19) restrictions (Ref. 14).

4.6 Incidental Observations

- 4.6.1 There were large numbers of incidental sightings of other bird species recorded throughout the targeted tern surveys, with over 13,000 records in total from May to August 2020 (inclusive). The results are shown in **Figures 11-19** in **Appendix A** and **Table 6** in **Appendix C**. The incidental sightings included 18 of the 32 IEFs, presented in

- 4.6.2 **Table 4** below.

Table 4: Incidental sightings of IEF's recorded during targeted tern surveys

Species	Scientific Name	Total Observations
Avocet	<i>Recurvirostra avosetta</i>	185
Bittern	<i>Botaurus stellaris</i>	2
Black-headed gull	<i>Chroicocephalus ridibundus</i>	829
Black redstart	<i>Phoenicurus ochruros</i>	1
Black-tailed godwit	<i>Limosa limosa</i>	200
Cetti's warbler	<i>Cettia cetti</i>	1
Dunlin	<i>Calidris alpina</i>	77
Gadwall	<i>Anas strepera</i>	3
Herring gull	<i>Larus argentatus</i>	959
Hobby	<i>Falco subbuteo</i>	6
Kittiwake	<i>Rissa tridactyla</i>	6077
Lapwing	<i>Vanellus vanellus</i>	42
Lesser black-backed gull	<i>Larus fuscus</i>	116

Species	Scientific Name	Total Observations
Marsh harrier	<i>Circus aeruginosus</i>	3
Peregrine	<i>Falco peregrinus</i>	2
Redshank	<i>Tringa totanus</i>	6
Shelduck	<i>Tadorna tadorna</i>	6
Teal	<i>Anas crecca</i>	139

4.6.3 Kittiwakes were recorded in high numbers, with over 6,077 records in total and a peak count of 1139 on one survey (7th May). Kittiwakes are an IEF and are red listed under BOCC (Ref. 11). Large groups were recorded on or near to the offshore Sizewell outfall platforms every month. Early in the season, kittiwakes were observed collecting nesting material and taking it to the platforms, along with hunting out at sea and returning to feed young. Kittiwakes were confirmed to be nesting on both offshore platforms and they are considered to be important breeding sites for kittiwakes. Only one side of the platform is visible from the coast and it is likely that the number of kittiwakes was underestimated. Although relatively high numbers were recorded, the numbers do not reach nationally important levels.

4.6.4 Herring gulls were also recorded in relatively high numbers, up and down the whole of the surveyed coast. Herring gulls were confirmed to be nesting on the southern offshore platform and were also likely to be nesting on the other platform. Similarly, black-headed gulls were observed up and down the coast and on or near the offshore platforms.

4.6.5 There were 2,173 common scoter (*Melanitta nigra*) observations throughout the surveys, including non-breeding males seen (not an IEF species). Although relatively high numbers were recorded, this does not reach nationally important levels.

5 DISCUSSION AND CONCLUSION

5.1.1 From the 2020 survey results, it is apparent that the RSPB Minsmere reserve continues to be the most important habitat for tern species along the coast between Dunwich and Slaughden, particularly for common, sandwich and little terns, which is consistent with the baseline which underpins the Sizewell C Project ES ([App-224](#), [App-237](#) and [App-238](#)) and the sHRA ([App-145](#), [App-146](#), [App-147](#), [App-148](#), [App-149](#), [App-150](#), [App 151](#) and [App-152](#)) submitted in the application for development consent. The islands on the Minsmere scrape provide ideal breeding habitats for both common and sandwich terns and they both breed on the reserve.

- 5.1.2 In the Minsmere area, in May (not long after migrating to the UK), common and sandwich terns were regularly observed commuting and foraging up and down the coast. In June, terns were regularly observed flying from the RSPB Minsmere reserve and foraging either offshore or at the outflow at the Sizewell Power Station Complex and then returning to the reserve.
- 5.1.3 The most recent previous tern surveys were undertaken in 2013 (Ref. 4) and targeted primarily little and sandwich terns. Surveys prior to 2013 focused primarily on little terns.
- 5.1.4 The 2020 surveys recorded little terns moving through the survey area during the migration period and a relatively small number were observed overall, with no colonies identified nearby. In 2013, the little tern observations appeared to be mostly restricted to the Minsmere area, with a few flight lines at Aldeburgh and at Orfordness. In 2020, little terns foraging was again primarily concentrated near to Minsmere, despite no successful colony forming on the reserve, as well as just south of Aldeburgh.
- 5.1.5 In the 2013 surveys, sandwich terns were frequently observed foraging adjacent to the Sizewell Power Station Complex and were noted to travel further than little terns to forage. Similarly, in the 2020 surveys, sandwich terns were observed foraging and commuting over a more extensive area up and down the coast between Dunwich and Slaughden (the VPs at Orfordness were not surveyed in 2020). Sandwich tern colonies were only recorded at RSPB Minsmere in 2020 and not in any of the other surveyed areas.

REFERENCES

1. EDF 2020. Sizewell C Development – Main Development Site: Volume 2, Chapter 14: Appendix 14A7 – Ornithology. ([App-237](#) and [App-238](#))
2. EDF 2020. Sizewell C Development – Main Development Site: Volume 2, Chapter 14: Appendix 14A7 – Ornithology: Annex 14A7.6 Species Accounts (Schedule 1, Red and Amber List Species). ([App-238](#))
3. EDF 2020. Sizewell C Development – Main Development Site: Volume 2, Chapter 14: Appendix 14A7 - Ornithology: Annex 14A7.5 Qualifying Species Accounts (Qualifying Features and Other Seabirds/ Waterbirds). ([App-238](#))
4. Hyder Consulting Ltd. 2013. EDF Energy Sizewell C Nuclear Project – Little Tern Survey Report 2013. ([App-238](#))
5. AMEC. 2012. EDF Energy Sizewell C New Nuclear Power Station: Terrestrial and Freshwater Ecology, and Ornithology. DRAFT Seabird Report 2011-12. ([App-237](#))
6. Entec UK Ltd. 2011. Sizewell Little Tern Report. ([App-237](#))
7. Entec UK Ltd. 2009. Sizewell Second Interim Bird Report: Non-Breeding Season. ([App-237](#))
8. Royal Haskoning DHV. 2020. Shadow HRA Report Volume 1: Screening and Appropriate Assessment. ([App-145](#), [App-146](#), [App-147](#), [App-148](#) and [App-149](#))
9. EDF 2020. Sizewell C Development – Main Development Site: Volume 2, Chapter 14: Appendix 14A7 – Ornithology: Annex 14A7.2 Methodology ([App-237](#))
10. Wildlife and Countryside Act, as amended. 1981. (Online) Available from: <http://www.legislation.gov.uk/ukpga/1981/69/contents> (Accessed 15 June 2020).
11. Eaton, M.A., Aebisher, N., Brown, A., Hearn, R., Lock, L., Musgrove, A., Noble, D., Stroud, D., and Gregory, R. 2015. BoCC 4: Population status of birds in the United Kingdom, Channel Islands and Isle of Man. British birds 108:708-746.
12. Natural Environment and Rural Communities (NERC) Act. 2006. Section 41: Species of Principal Importance in England. (Online) Available from: <http://www.legislation.gov.uk/ukpga/2006/16/section/41> (Accessed 15 June 2020).

13. Darrell-Lambert, D. 2020. Telephone Conversation with Melissa Sullivan. 15 September 2020.
14. Rowlands, A. 2020. Telephone Conversation with Melissa Sullivan. 14 September 2020.

APPENDIX A: SURVEY DETAILS AND WEATHER CONDITIONS

Table 5 below details the survey timings and weather conditions where temperature is measured in Celsius, cloud cover is measured in Oktas and wind speed is measured using the Beaufort Scale.

Table 5: Tern survey details and weather conditions 2020

Survey Date		Survey Location	Survey Timings	Surveyor	Weather Conditions
May (Visit 1)	07/05/2020	Tern VP 1 Tern VP 2 Tern VP 3 Tern VP 13 Tern VP 13a Tern VP 14	Start: 08:45 End: 15:07	Ryan Irvine	Temp: 10-16°C Cloud: 1-5 Wind: 2-3 No rain Excellent visibility
	07/05/2020	Tern VP 4 Tern VP 5 Tern VP 6 Tern VP 7 Tern VP 8	Start: 06:56 End: 14:24	David Darrell-Lambert	Temp: 12-19°C Cloud: 1 Wind: 2 No rain Very good visibility
	18/05/2020	Tern VP 9 Tern VP 10 Tern VP 15	Start: 08:35 End: 12:10	Ryan Irvine	Temp: 13-17°C Cloud: 1-2 Wind: 2-3 No rain Excellent visibility
May (Visit 2)	21/05/2020	Tern VP 1 Tern VP 2 Tern VP 3 Tern VP 13 Tern VP 13a Tern VP 14	Start: 09:34 End: 15:38	David Darrell-Lambert	Temp: 19-25°C Cloud: 8-1 Wind: 2 No rain Excellent visibility
	21/05/2020	Tern VP 4 Tern VP 5 Tern VP 6 Tern VP 7 Tern VP 8	Start: 09:48 End: 16:05	Ryan Irvine	Temp: 18-22°C Cloud: 8-1 Wind: 2 No rain Excellent visibility
	27/05/2020	Tern VP 9 Tern VP 10	Start: 08:25 End: 12:00	Ryan Irvine	Temp: 14-18°C Cloud: 5-8

Survey Date	Survey Location	Survey Timings	Surveyor	Weather Conditions
		Tern VP 15		Wind: 2 No rain Excellent visibility
June (Visit 1)	04/06/2020	Tern VP 1 Tern VP 2 Tern VP 3 Tern VP 13 Tern VP 13a Tern VP 14	Start: 09:05 End: 15:30 Ryan Irvine	Temp: 11-15°C Cloud: 8-6 Wind: 3-4 No rain Excellent visibility
	04/06/2020	Tern VP 4 Tern VP 5 Tern VP 6 Tern VP 7 Tern VP 8	Start: 09:14 End: 14:44 David Darrell-Lambert	Temp: 11-14°C Cloud: 8 Wind: 3-4 No rain Excellent visibility
	05/06/2020	Tern VP 9 Tern VP 10 Tern VP 15	Start: 08:15 End: 11:35 Ryan Irvine	Temp: 10-12°C Cloud: 8 Wind: 4-5 Light/heavy showers Excellent visibility
June (Visit 2)	18/06/2020	Tern VP 1 Tern VP 2 Tern VP 3 Tern VP 13 Tern VP 13a Tern VP 14	Start: 10:00 End: 16:35 David Darrell-Lambert	Temp: 15-19°C Cloud: 8-3 Wind: 2-5 No rain Excellent visibility
	18/06/2020	Tern VP 4 Tern VP 5 Tern VP 6 Tern VP 7 Tern VP 8	Start: 10:10 End: 15:46 Ryan Irvine	Temp: 15-19°C Cloud: 8-3 Wind: 2-5 No rain Excellent visibility
	19/06/2020	Tern VP 9 Tern VP 10 Tern VP 15	Start: 07:50 End: 11:09 Ryan Irvine	Temp: 15-17°C Cloud: 2-5 Wind: 3-4 No rain Excellent visibility

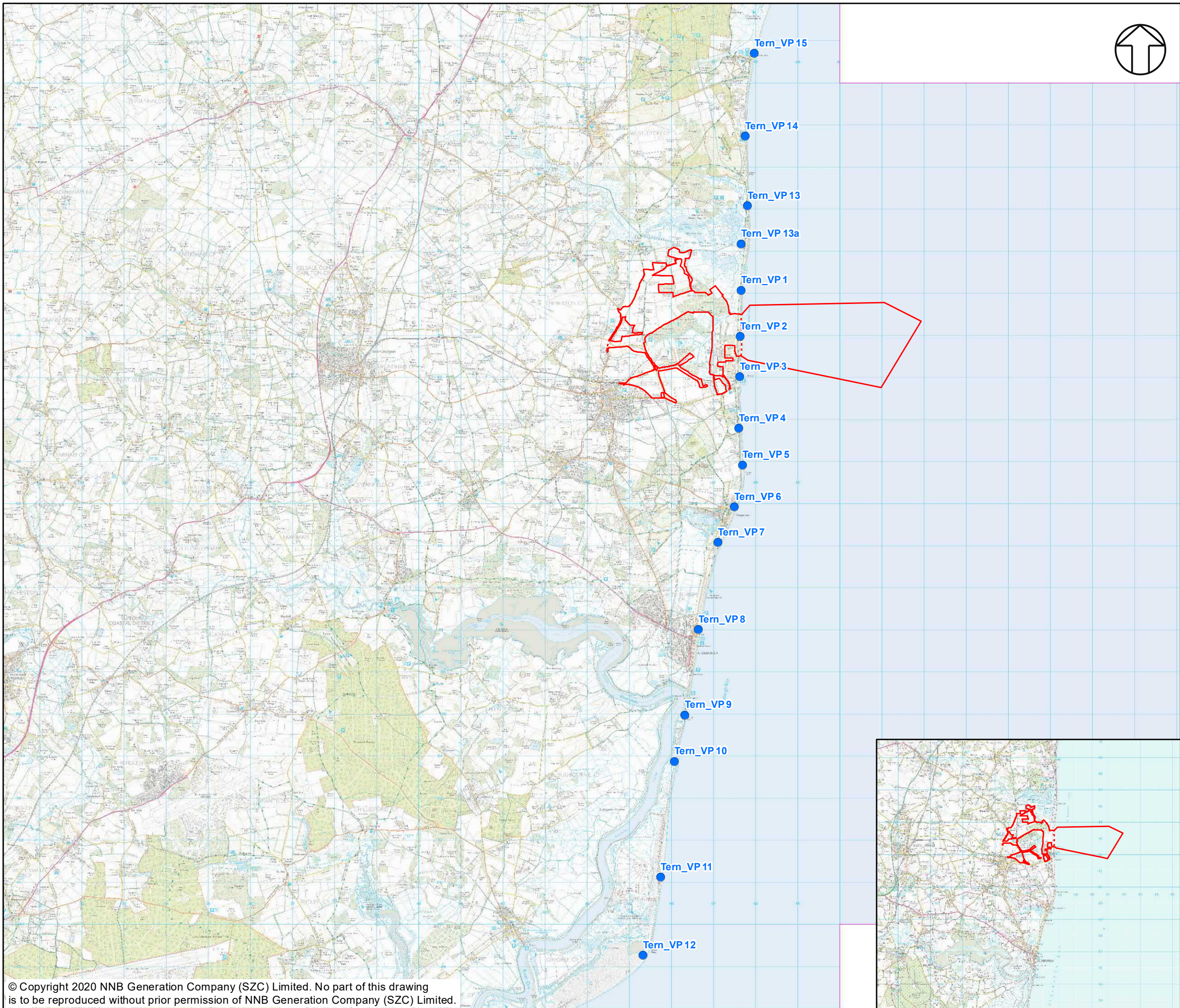
Survey Date		Survey Location	Survey Timings	Surveyor	Weather Conditions
July (Visit 1)	05/07/2020	Tern VP 1 Tern VP 2 Tern VP 3 Tern VP 13 Tern VP 13a Tern VP 14	Start: 09:17 End: 15:46	David Darrell-Lambert	Temp: 19-22°C Cloud: 5-2 Wind: 5 No rain Excellent visibility
	05/07/2020	Tern VP 4 Tern VP 5 Tern VP 6 Tern VP 7 Tern VP 8	Start: 09:28 End: 14:41	Ryan Irvine	Temp: 19-23°C Cloud: 5-2 Wind: 5 No rain Excellent visibility
	06/07/2020	Tern VP 9 Tern VP 10 Tern VP 15	Start: 07:15 End: 10:25	Ryan Irvine	Temp: 13-16°C Cloud: 1-3 Wind: 5 No rain Excellent visibility
July (Visit 2)	16/07/2020	Tern VP 1 Tern VP 2 Tern VP 3 Tern VP 13 Tern VP 13a Tern VP 14	Start: 10:00 End: 16:09	Ryan Irvine	Temp: 15-19°C Cloud: 7-8 Wind: 3-2 No rain Excellent visibility
	16/07/2020	Tern VP 4 Tern VP 5 Tern VP 6 Tern VP 7 Tern VP 8	Start: 10:15 End: 15:38	David Darrell-Lambert	Temp: 15-19°C Cloud: 7-8 Wind: 3-2 No rain Excellent visibility
	17/07/2020	Tern VP 9 Tern VP 10 Tern VP 15	Start: 08:30 End: 11:30	Ryan Irvine	Temp: 19-21°C Cloud: 6-7 Wind: 2-3 No rain Excellent visibility
July (Visit 3)	30/07/2020	Tern VP 1 Tern VP 2 Tern VP 3 Tern VP 13	Start: 09:03 End: 16:17	David Darrell-Lambert	Temp: 18-22°C Cloud: 3-1 Wind: 2-3 No rain

Survey Date		Survey Location	Survey Timings	Surveyor	Weather Conditions
		Tern VP 13a Tern VP 14			Excellent visibility
	30/07/2020	Tern VP 4 Tern VP 5 Tern VP 6 Tern VP 7 Tern VP 8	Start: 09:15 End: 14:47	Ryan Irvine	Temp: 18-23°C Cloud: 3-1 Wind: 2-3 No rain Excellent visibility
	31/07/2020	Tern VP 9 Tern VP 10 Tern VP 15	Start: 08:15 End: 11:21	Ryan Irvine	Temp: 20-23°C Cloud: 1-0 Wind: 3 No rain Excellent visibility
August (Visit 1)	13/08/2020	Tern VP 1 Tern VP 2 Tern VP 3 Tern VP 13 Tern VP 13a Tern VP 14	Start: 06:56 End: 11:23	Ryan Irvine	Temp: 18-22°C Cloud: 3-7 Wind: 3 No rain Excellent visibility
	13/08/2020	Tern VP 4 Tern VP 5 Tern VP 6 Tern VP 7 Tern VP 8	Start: 06:42 End: 12:36	David Darrell-Lambert	Temp: 18-26°C Cloud: 3-7 Wind: 3-4 No rain Excellent visibility
	17/08/2020	Tern VP 9 Tern VP 10 Tern VP 15	Start: 11:26 End: 14:35	David Darrell-Lambert	Temp: 20-22°C Cloud: 0-7 Wind: 2-3 No rain Excellent visibility
August (Visit 2)	27/08/2020	Tern VP 1 Tern VP 2 Tern VP 3 Tern VP 13 Tern VP 13a Tern VP 14	Start: 09:40 End: 17:00	David Darrell-Lambert	Temp: 15-18°C Cloud: 7-8 Wind: 2-3 No rain Excellent visibility
	27/08/2020	Tern VP 4 Tern VP 5	Start: 09:13 End: 14:25	Ryan Irvine	Temp: 15-19°C Cloud: 7-8

Survey Date		Survey Location	Survey Timings	Surveyor	Weather Conditions
		Tern VP 6 Tern VP 7 Tern VP 8			Wind: 2-3 No rain Excellent visibility
	28/08/2020	Tern VP 9 Tern VP 10 Tern VP 15	Start: 06:30 End: 09:27	David Darrell-Lambert	Temp: 12-14°C Cloud: 8 Wind: 1-4 No rain Excellent visibility

APPENDIX B: FIGURES

- Figure 1: Tern Survey Vantage Point Locations 2020
- Figure 2: Tern Results May 2020 (Survey 1)
- Figure 3: Tern Results May 2020 (Survey 2)
- Figure 4: Tern Results June 2020 (Survey 1)
- Figure 5: Tern Results June 2020 (Survey 2)
- Figure 6: Tern Results July 2020 (Survey 1)
- Figure 7: Tern Results July 2020 (Survey 2)
- Figure 8: Tern Results July 2020 (Survey 3)
- Figure 9: Tern Results August 2020 (Survey 1)
- Figure 10: Tern Results August 2020 (Survey 2)
- Figure 11: Incidental Results May 2020 (Survey 1)
- Figure 12: Incidental Results May 2020 (Survey 2)
- Figure 13: Incidental Results June 2020 (Survey 1)
- Figure 14: Incidental Results June 2020 (Survey 2)
- Figure 15: Incidental Results July 2020 (Survey 1)
- Figure 16: Incidental Results July 2020 (Survey 2)
- Figure 17: Incidental Results July 2020 (Survey 3)
- Figure 18: Incidental Results August 2020 (Survey 1)
- Figure 19: Incidental Results August 2020 (Survey 2)



KEY

- SIZEWELL C MAIN DEVELOPMENT SITE BOUNDARY
- - - DEMARCATION LINE
- TERN SURVEY VANTAGE POINTS

NOTES:
TERN VPS 11 AND 12 WERE NOT SURVEYED IN 2020. NO ACCESS WAS GRANTED DUE TO COVID-19 RESTRICTIONS'

NOT PROTECTIVELY MARKED

COPYRIGHT
Reproduced from Ordnance Survey map with the permission of Ordnance Survey on behalf of the controller of Her Majesty's Stationary Office © Crown Copyright (2019). All Rights reserved. NNB GenCo 0100060408.

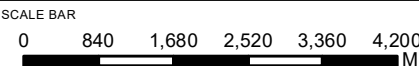


DOCUMENT:
SIZEWELL C
MAIN DEVELOPMENT SITE
TERN SURVEY REPORT 2020

DRAWING TITLE:
TERN VANTAGE POINT LOCATIONS

DRAWING NO:
FIGURE 1

DATE: JUNE 2020 DRAWN: R.G. SCALE: 1:85,000 @A3





- NOTES**
- KEY**
- SIZEWELL C MAIN DEVELOPMENT SITE BOUNDARY
 - - - DEMARCATION LINE
 - TERN SURVEY VANTAGE POINTS
- TERN SURVEY RESULTS**
- CARRYING FOOD
 - COMMUTING
 - DISPLAY
 - HUNTING/FORAGING
- TERN SURVEY INCIDENTAL RESULTS**
- COMMUTING
 - DISPLAY
- BTO CODE - SPECIES**
- AE - ARCTIC TERN
 - CN - COMMON TERN
 - AF - LITTLE TERN
 - TE – SANDWICH TERN

NOT PROTECTIVELY MARKED

COPYRIGHT
Reproduced from Ordnance Survey map with the permission of Ordnance Survey on behalf of the controller of Her Majesty's Stationery Office © Crown Copyright (2019). All Rights reserved. NNB GenCo 0100060408.

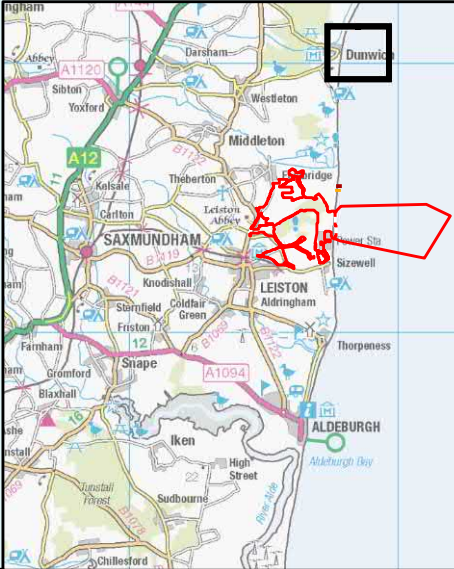
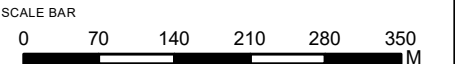


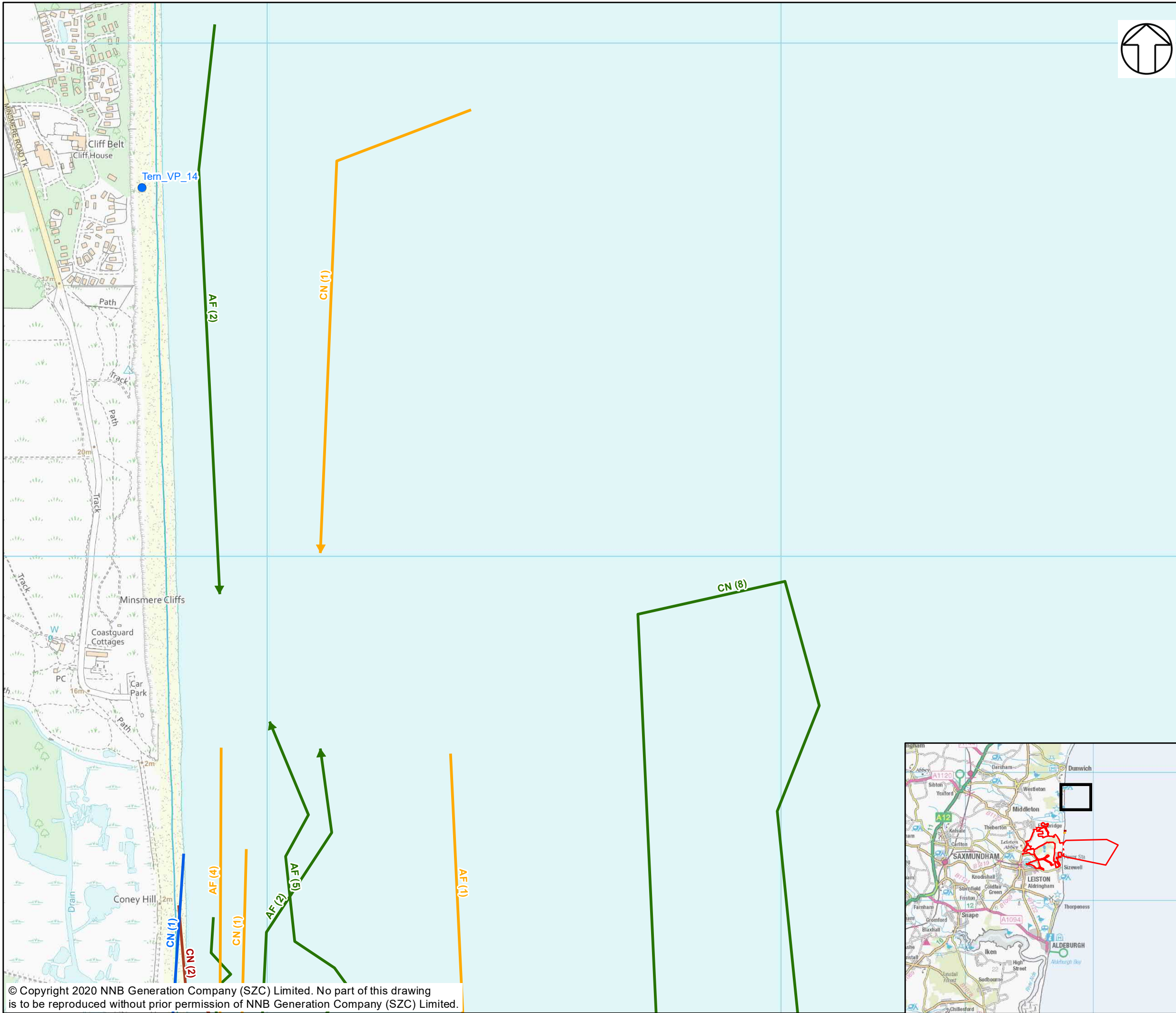
DOCUMENT:
SIZEWELL C
MAIN DEVELOPMENT SITE
TERN SURVEY REPORT 2020

DRAWING TITLE:
TERN RESULTS MAY 2020 (SURVEY 1)
SHEET 1 OF 9

DRAWING NO:
FIGURE 2

DATE: SEPT 2020 **DRAWN:** Y.G. **SCALE:** 1:7,000 @A3





NOTES

KEY

- SIZEWELL C MAIN DEVELOPMENT SITE BOUNDARY
- DEMARCATION LINE
- TERN SURVEY VANTAGE POINTS
- TERN SURVEY RESULTS
 - CARRYING FOOD
 - COMMUTING
 - DISPLAY
 - HUNTING/FORAGING
- TERN SURVEY INCIDENTAL RESULTS
 - COMMUTING
 - DISPLAY
- BTO CODE - SPECIES
 - AE - ARCTIC TERN
 - CN - COMMON TERN
 - AF - LITTLE TERN
 - TE – SANDWICH TERN

NOT PROTECTIVELY MARKED

COPYRIGHT
Reproduced from Ordnance Survey map with the permission of Ordnance Survey on behalf of the controller of Her Majesty's Stationery Office © Crown Copyright (2019). All Rights reserved. NNB GenCo 0100060408.

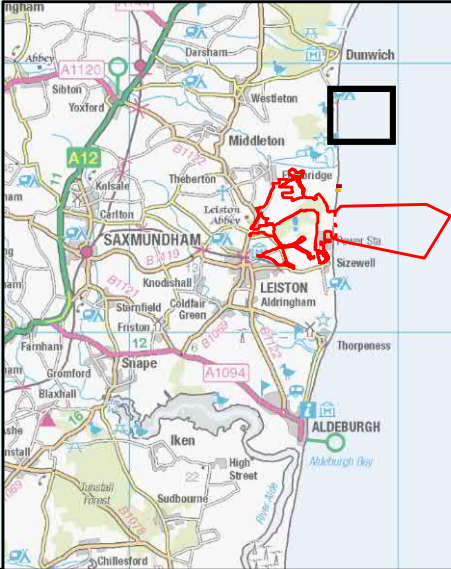
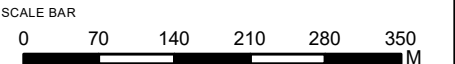


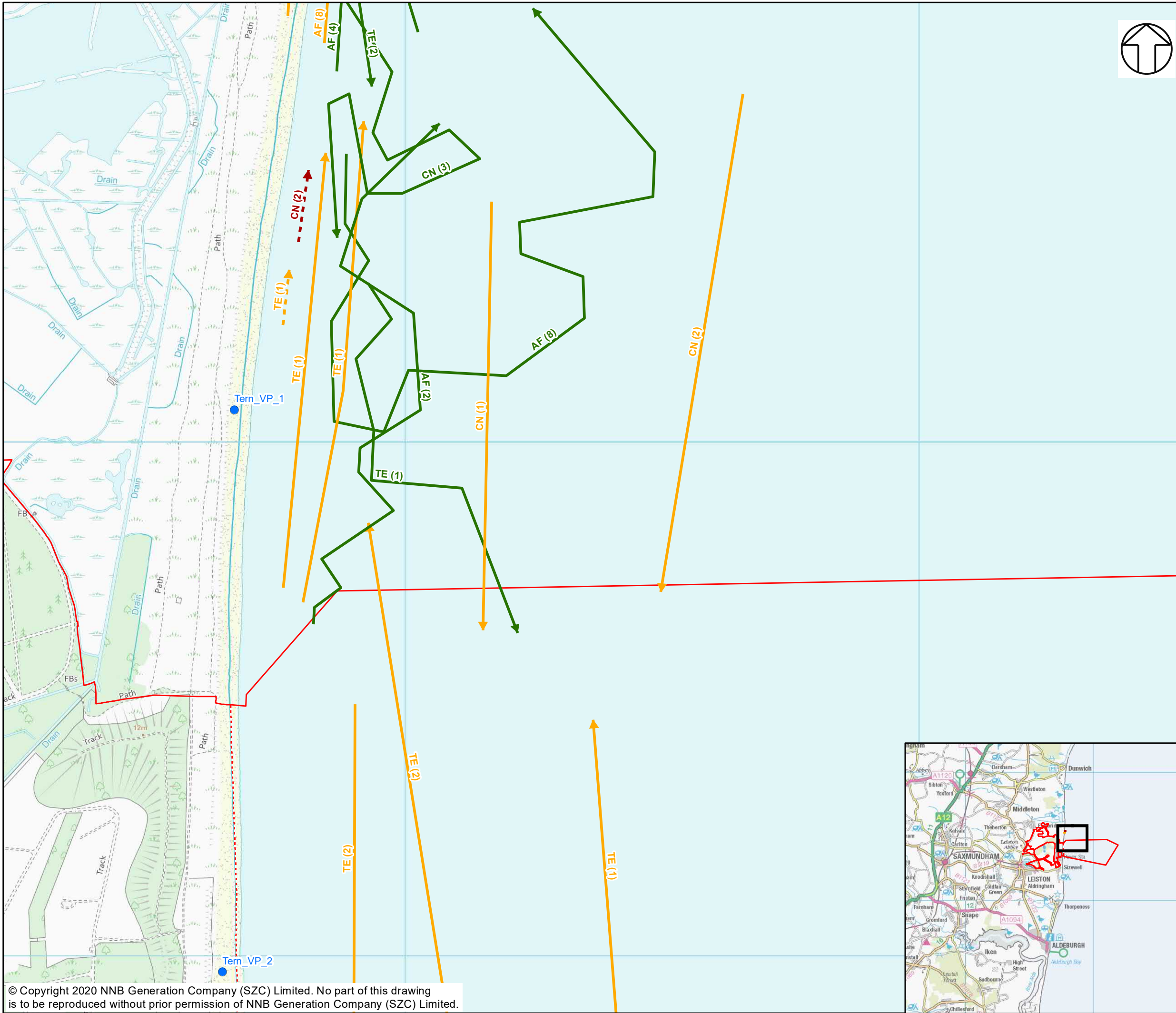
DOCUMENT:
SIZEWELL C
MAIN DEVELOPMENT SITE
TERN SURVEY REPORT 2020

DRAWING TITLE:
TERN RESULTS MAY 2020 (SURVEY 1)
SHEET 2 OF 9

DRAWING NO:
FIGURE 2

DATE: SEPT 2020 DRAWN: Y.G. SCALE: 1:7,000 @A3





NOTES

KEY

- SIZEWELL C MAIN DEVELOPMENT SITE BOUNDARY
- DEMARCATION LINE
- TERN SURVEY VANTAGE POINTS
- TERN SURVEY RESULTS
 - CARRYING FOOD
 - COMMUTING
 - DISPLAY
 - HUNTING/FORAGING
- TERN SURVEY INCIDENTAL RESULTS
 - COMMUTING
 - DISPLAY
- BTO CODE - SPECIES
 - AE - ARCTIC TERN
 - CN - COMMON TERN
 - AF - LITTLE TERN
 - TE - SANDWICH TERN

NOT PROTECTIVELY MARKED

COPYRIGHT
Reproduced from Ordnance Survey map with the permission of Ordnance Survey on behalf of the controller of Her Majesty's Stationary Office © Crown Copyright (2019). All Rights reserved. NNB GenCo 0100060408.

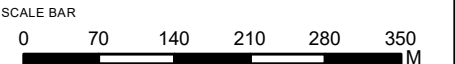


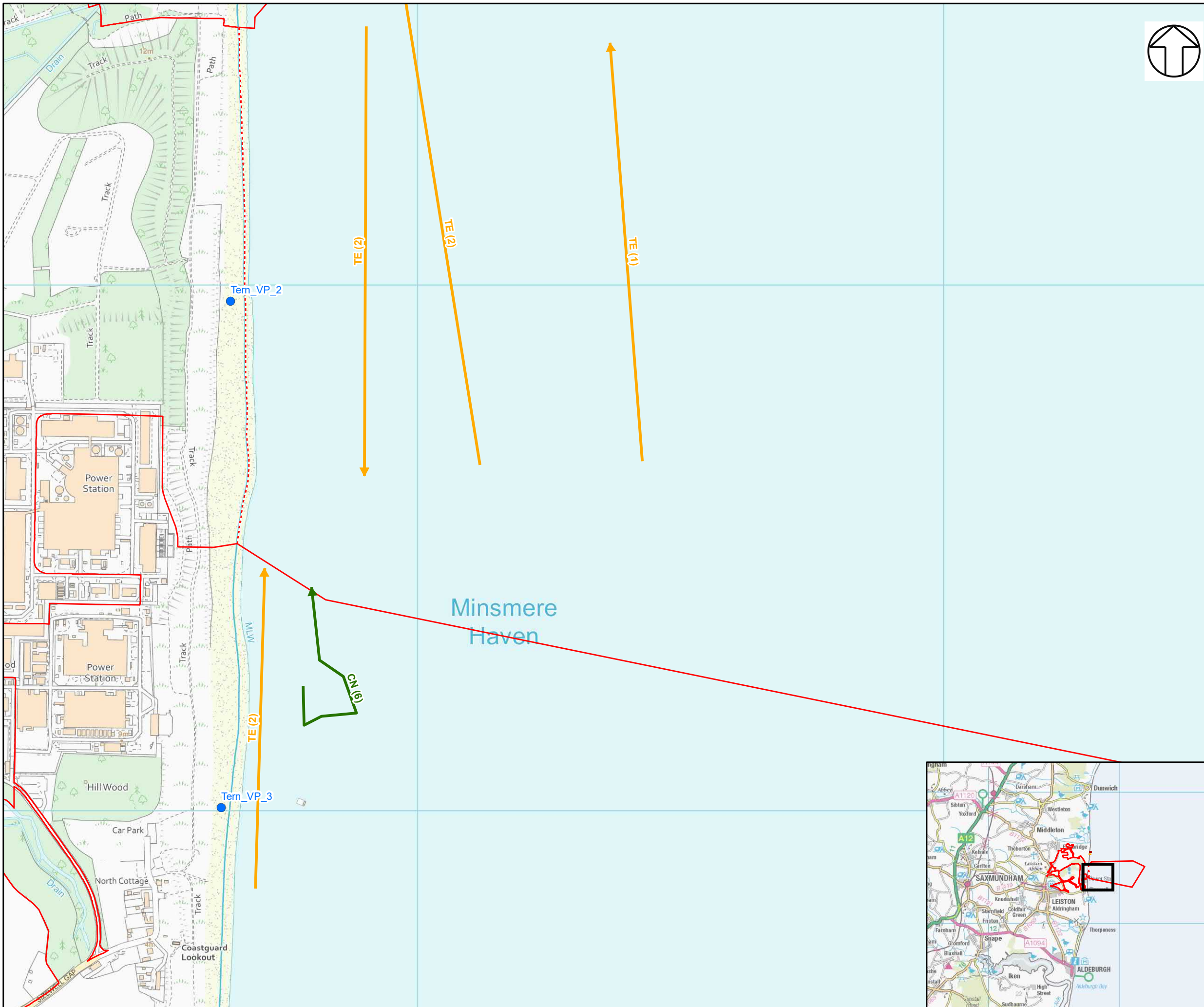
DOCUMENT:
SIZEWELL C
MAIN DEVELOPMENT SITE
TERN SURVEY REPORT 2020

DRAWING TITLE:
TERN RESULTS MAY 2020 (SURVEY 1)
SHEET 4 OF 9

DRAWING NO:
FIGURE 2

DATE: SEPT 2020 DRAWN: Y.G. SCALE: 1:7,000 @A3





NOTES

KEY

- SIZEWELL C MAIN DEVELOPMENT SITE BOUNDARY
- - - DEMARCATION LINE
- TERN SURVEY VANTAGE POINTS

TERN SURVEY RESULTS

- CARRYING FOOD
- COMMUTING
- DISPLAY
- HUNTING/FORAGING

TERN SURVEY INCIDENTAL RESULTS

- COMMUTING
- DISPLAY

BTO CODE - SPECIES

- AE - ARCTIC TERN
- CN - COMMON TERN
- AF - LITTLE TERN
- TE - SANDWICH TERN

NOT PROTECTIVELY MARKED

COPYRIGHT
Reproduced from Ordnance Survey map with the permission of Ordnance Survey on behalf of the controller of Her Majesty's Stationary Office © Crown Copyright (2019). All Rights reserved. NNB GenCo 0100060408.

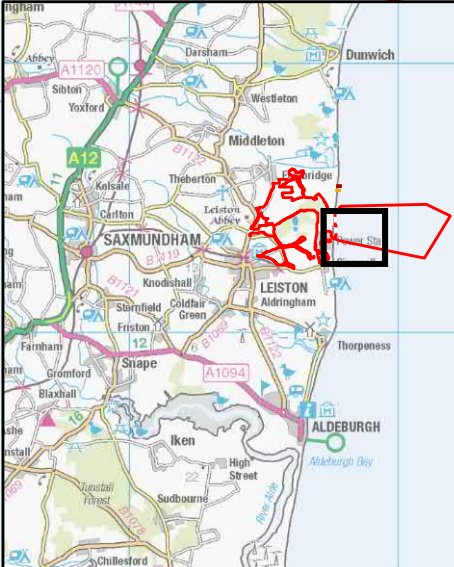
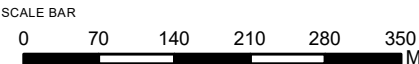


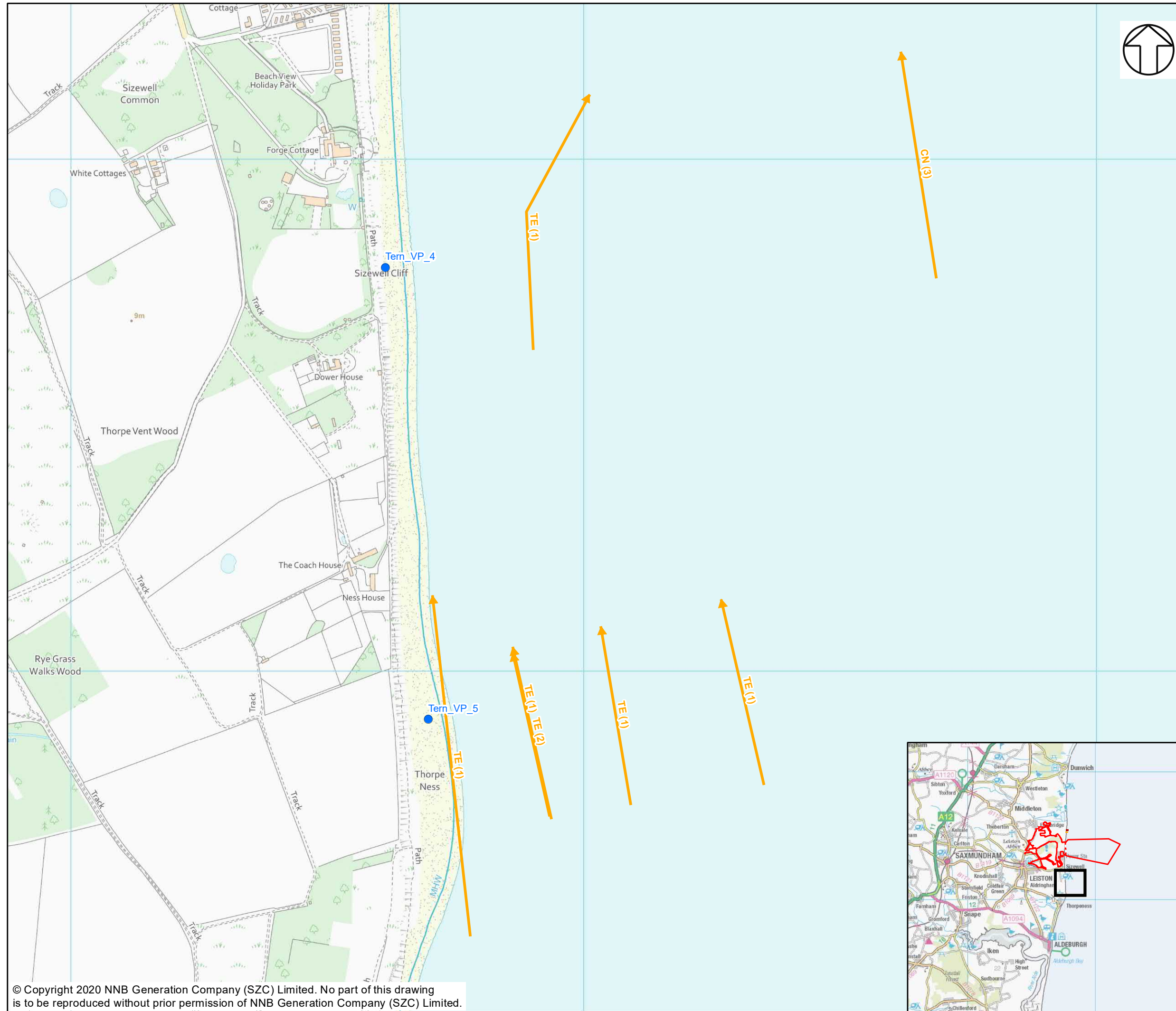
DOCUMENT:
SIZEWELL C
MAIN DEVELOPMENT SITE
TERN SURVEY REPORT 2020

DRAWING TITLE:
TERN RESULTS MAY 2020 (SURVEY 1)
SHEET 5 OF 9

DRAWING NO:
FIGURE 2

DATE: SEPT 2020 DRAWN: Y.G. SCALE: 1:7,000 @A3





NOTES

KEY

- SIZEWELL C MAIN DEVELOPMENT SITE BOUNDARY
- - - DEMARCATION LINE
- TERN SURVEY VANTAGE POINTS
- TERN SURVEY RESULTS**
- CARRYING FOOD
- COMMUTING
- DISPLAY
- HUNTING/FORAGING
- TERN SURVEY INCIDENTAL RESULTS**
- COMMUTING
- DISPLAY
- BTO CODE - SPECIES**
- AE - ARCTIC TERN
- CN - COMMON TERN
- AF - LITTLE TERN
- TE - SANDWICH TERN

NOT PROTECTIVELY MARKED

COPYRIGHT
Reproduced from Ordnance Survey map with the permission of Ordnance Survey on behalf of the controller of Her Majesty's Stationary Office © Crown Copyright (2019). All Rights reserved. NNB GenCo 0100060408.

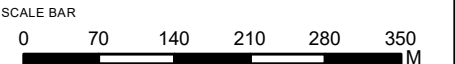


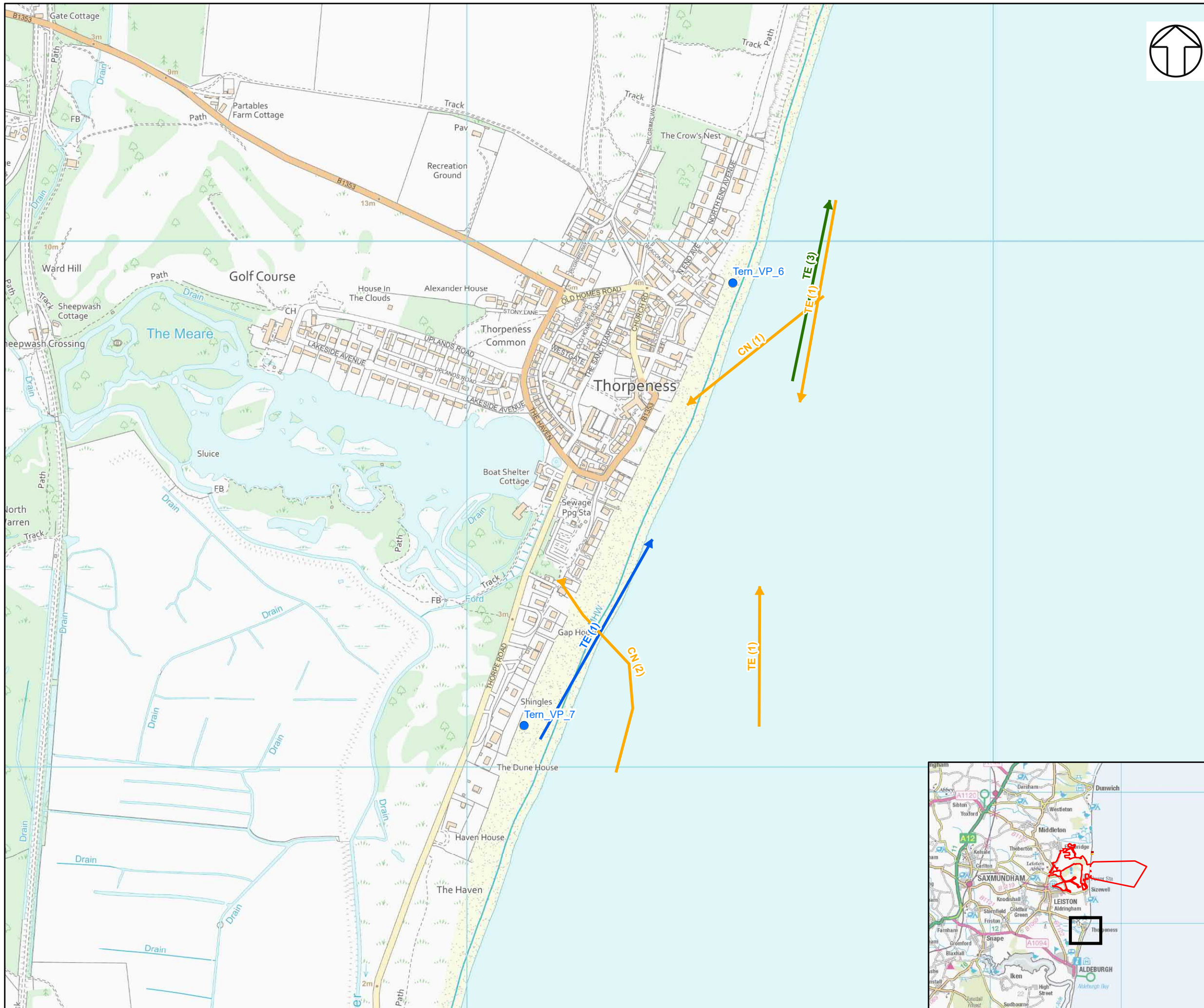
DOCUMENT:
SIZEWELL C
MAIN DEVELOPMENT SITE
TERN SURVEY REPORT 2020

DRAWING TITLE:
TERN RESULTS MAY 2020 (SURVEY 1)
SHEET 6 OF 9

DRAWING NO:
FIGURE 2

DATE: SEPT 2020 **DRAWN:** Y.G. **SCALE:** 1:7,000 @A3





- NOTES**
- KEY**
- SIZEWELL C MAIN DEVELOPMENT SITE BOUNDARY
 - - - DEMARCATION LINE
 - TERN SURVEY VANTAGE POINTS
- TERN SURVEY RESULTS**
- CARRYING FOOD
 - COMMUTING
 - DISPLAY
 - HUNTING/FORAGING
- TERN SURVEY INCIDENTAL RESULTS**
- COMMUTING
 - DISPLAY
- BTO CODE - SPECIES**
- AE - ARCTIC TERN
 - CN - COMMON TERN
 - AF - LITTLE TERN
 - TE - SANDWICH TERN

NOT PROTECTIVELY MARKED

COPYRIGHT
Reproduced from Ordnance Survey map with the permission of Ordnance Survey on behalf of the controller of Her Majesty's Stationary Office © Crown Copyright (2019). All Rights reserved. NNB GenCo 0100060408.

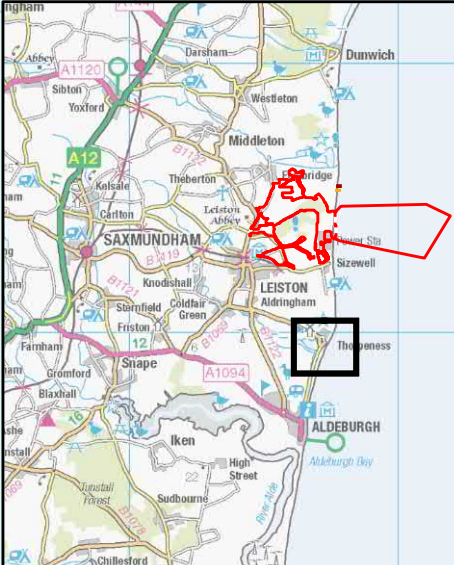
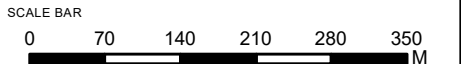


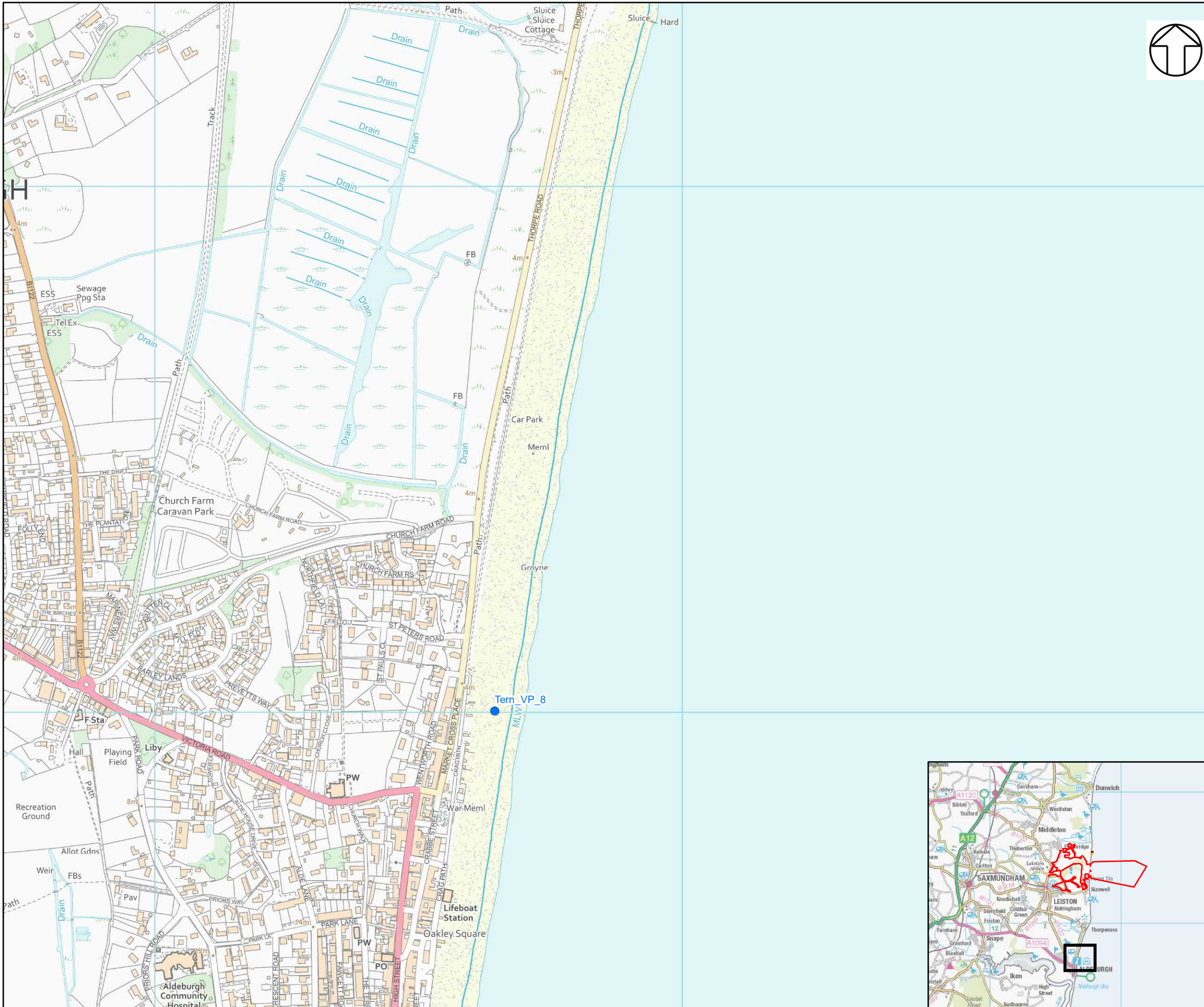
DOCUMENT:
SIZEWELL C
MAIN DEVELOPMENT SITE
TERN SURVEY REPORT 2020

DRAWING TITLE:
TERN RESULTS MAY 2020 (SURVEY 1)
SHEET 7 OF 9

DRAWING NO:
FIGURE 2

DATE: SEPT 2020 **DRAWN:** Y.G. **SCALE:** 1:7,000 @A3





NOTES

KEY

- SIZEWELL C MAIN DEVELOPMENT SITE BOUNDARY
- DEMARCATION LINE
- TERN SURVEY VANTAGE POINTS

TERN SURVEY RESULTS

- CARRYING FOOD
- COMMUTING
- DISPLAY
- HUNTING/FORAGING

TERN SURVEY INCIDENTAL RESULTS

- COMMUTING
- DISPLAY

BTO CODE - SPECIES

- AE - ARCTIC TERN
- CN - COMMON TERN
- AF - LITTLE TERN
- TE - SANDWICH TERN

NOT PROTECTIVELY MARKED

COPYRIGHT
Reproduced from Ordnance Survey map with the permission of Ordnance Survey on behalf of the controller of Her Majesty's Stationery Office © Crown Copyright (2019). All Rights reserved. NNB GenCo 0100060408.

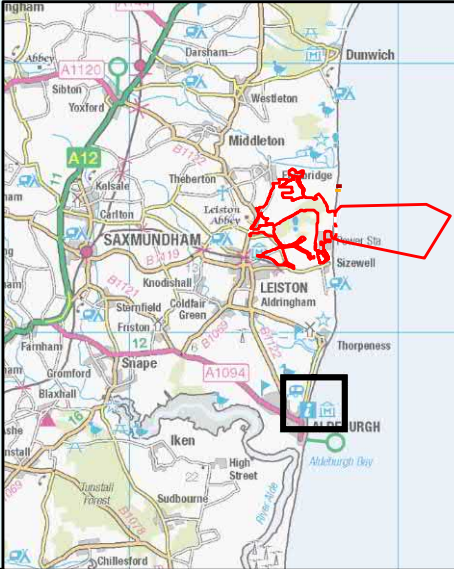
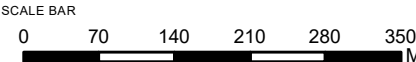


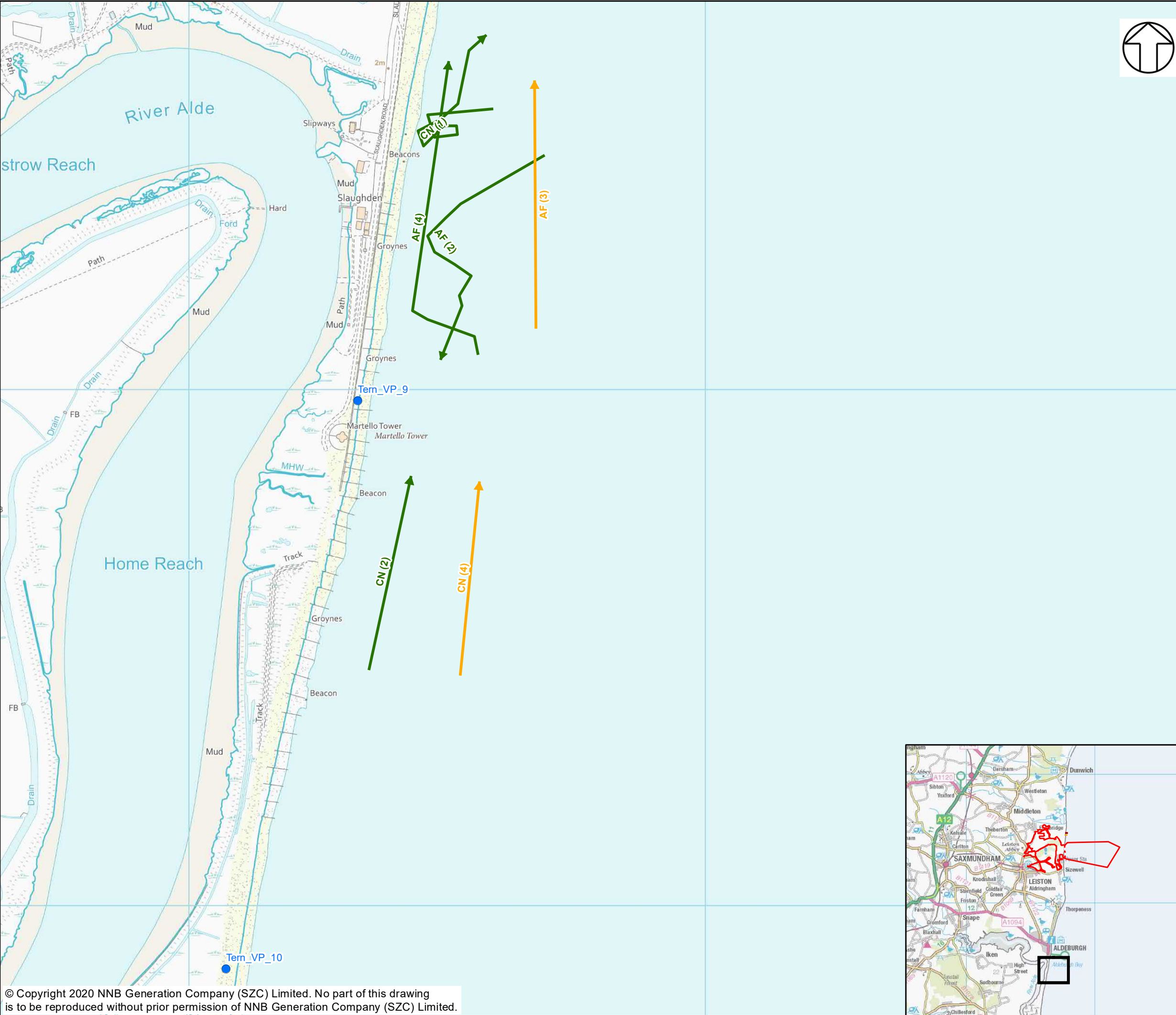
DOCUMENT:
SIZEWELL C
MAIN DEVELOPMENT SITE
TERN SURVEY REPORT 2020

DRAWING TITLE:
TERN RESULTS MAY 2020 (SURVEY 1)
SHEET 8 OF 9

DRAWING NO:
FIGURE 2

DATE: SEPT 2020 DRAWN: Y.G. SCALE: 1:7,000 @A3





NOTES

KEY

- SIZEWELL C MAIN DEVELOPMENT SITE BOUNDARY
- DEMARCATION LINE
- TERN SURVEY VANTAGE POINTS

TERN SURVEY RESULTS

- CARRYING FOOD
- COMMUTING
- DISPLAY
- HUNTING/FORAGING

TERN SURVEY INCIDENTAL RESULTS

- COMMUTING
- DISPLAY

BTO CODE - SPECIES

- AE - ARCTIC TERN
- CN - COMMON TERN
- AF - LITTLE TERN
- TE - SANDWICH TERN

NOT PROTECTIVELY MARKED

COPYRIGHT
Reproduced from Ordnance Survey map with the permission of Ordnance Survey on behalf of the controller of Her Majesty's Stationary Office © Crown Copyright (2019). All Rights reserved. NNB GenCo 0100060408.

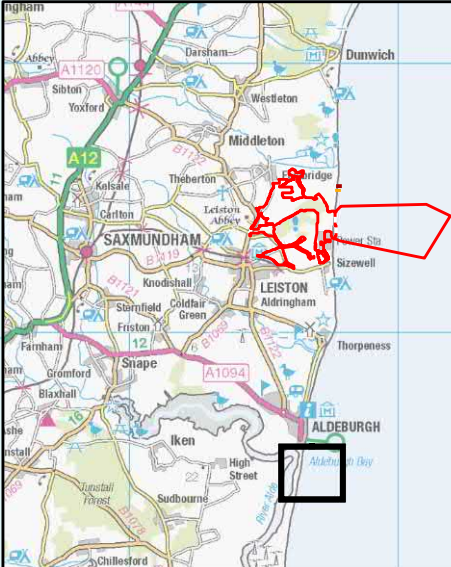
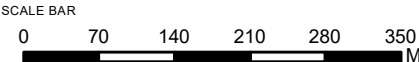


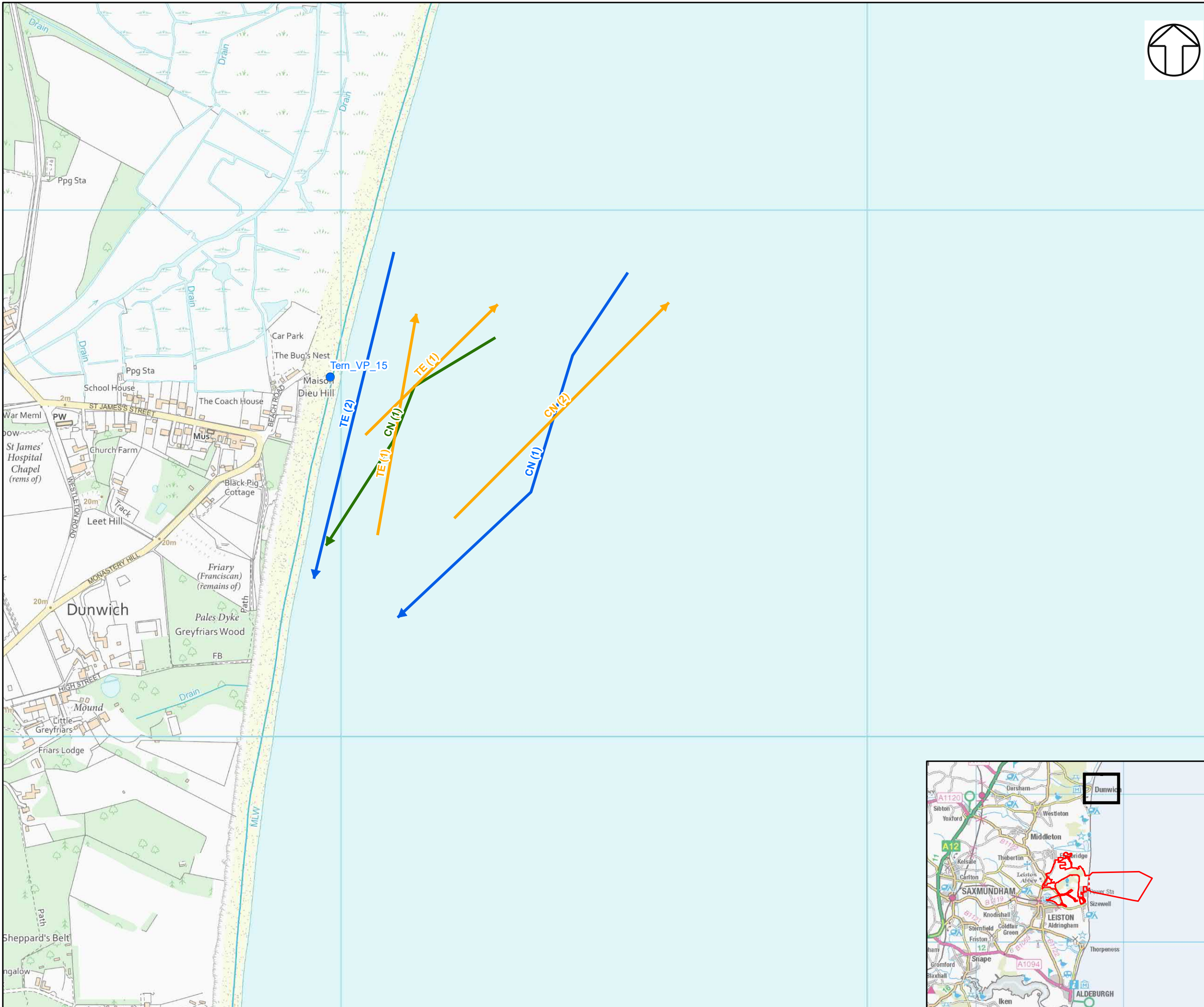
DOCUMENT:
SIZEWELL C
MAIN DEVELOPMENT SITE
TERN SURVEY REPORT 2020

DRAWING TITLE:
TERN RESULTS MAY 2020 (SURVEY 1)
SHEET 9 OF 9

DRAWING NO:
FIGURE 2

DATE: SEPT 2020 DRAWN: Y.G. SCALE: 1:7,000 @A3





NOTES

KEY

- SIZEWELL C MAIN DEVELOPMENT SITE BOUNDARY
- DEMARCATION LINE
- TERN SURVEY VANTAGE POINTS

TERN SURVEY RESULTS

- INDIVIDUALS OBSERVED
- OTHER
- CARRYING FOOD
- COMMUTING
- HUNTING/FORAGING

BTO CODE - SPECIES

- AF - LITTLE TERN
- CN - COMMON TERN
- TE - SANDWICH TERN

NOT PROTECTIVELY MARKED

COPYRIGHT
Reproduced from Ordnance Survey map with the permission of Ordnance Survey on behalf of the controller of Her Majesty's Stationery Office © Crown Copyright (2019). All Rights reserved. NNB GenCo 0100060408.

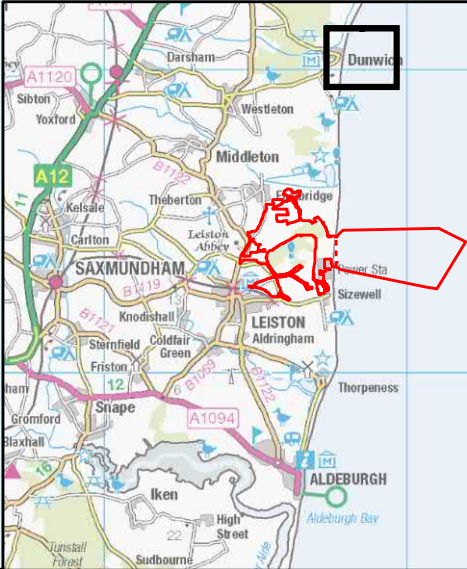
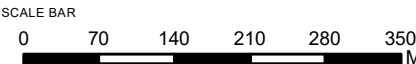


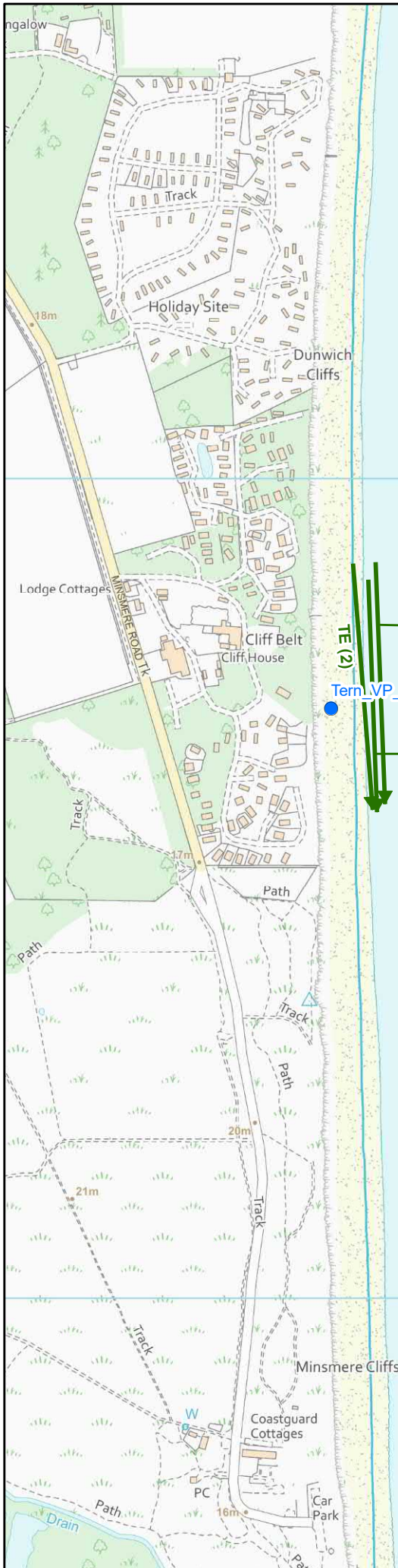
DOCUMENT:
SIZEWELL C
MAIN DEVELOPMENT SITE
TERN SURVEY REPORT 2020

DRAWING TITLE:
TERN RESULTS MAY 2020 (SURVEY 2)
SHEET 1 OF 9

DRAWING NO:
FIGURE 3

DATE: SEPT 2020 DRAWN: R.G. SCALE: 1:7,000 @A3





NOTES

KEY

- SIZEWELL C MAIN DEVELOPMENT SITE BOUNDARY
- DEMARCATION LINE
- TERN SURVEY VANTAGE POINTS

TERN SURVEY RESULTS

- INDIVIDUALS OBSERVED
- OTHER
- CARRYING FOOD
- COMMUTING
- HUNTING/FORAGING

BTO CODE - SPECIES

- AF - LITTLE TERN
- CN - COMMON TERN
- TE - SANDWICH TERN

NOT PROTECTIVELY MARKED

COPYRIGHT
Reproduced from Ordnance Survey map with the permission of Ordnance Survey on behalf of the controller of Her Majesty's Stationery Office © Crown Copyright (2019). All Rights reserved. NNB GenCo 0100060408.



DOCUMENT:
SIZEWELL C
MAIN DEVELOPMENT SITE
TERN SURVEY REPORT 2020

DRAWING TITLE:
TERN RESULTS MAY 2020 (SURVEY 2)
SHEET 2 OF 9

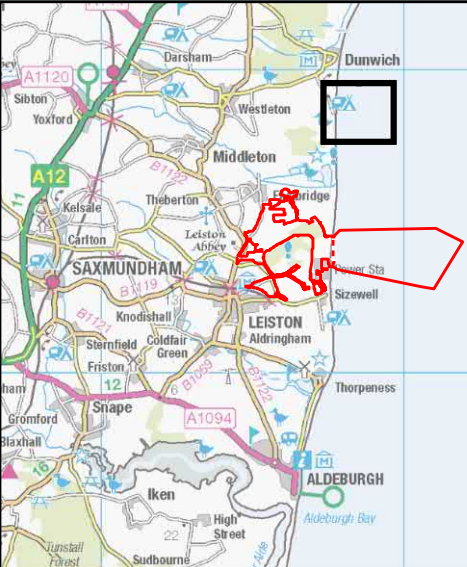
DRAWING NO:
FIGURE 3

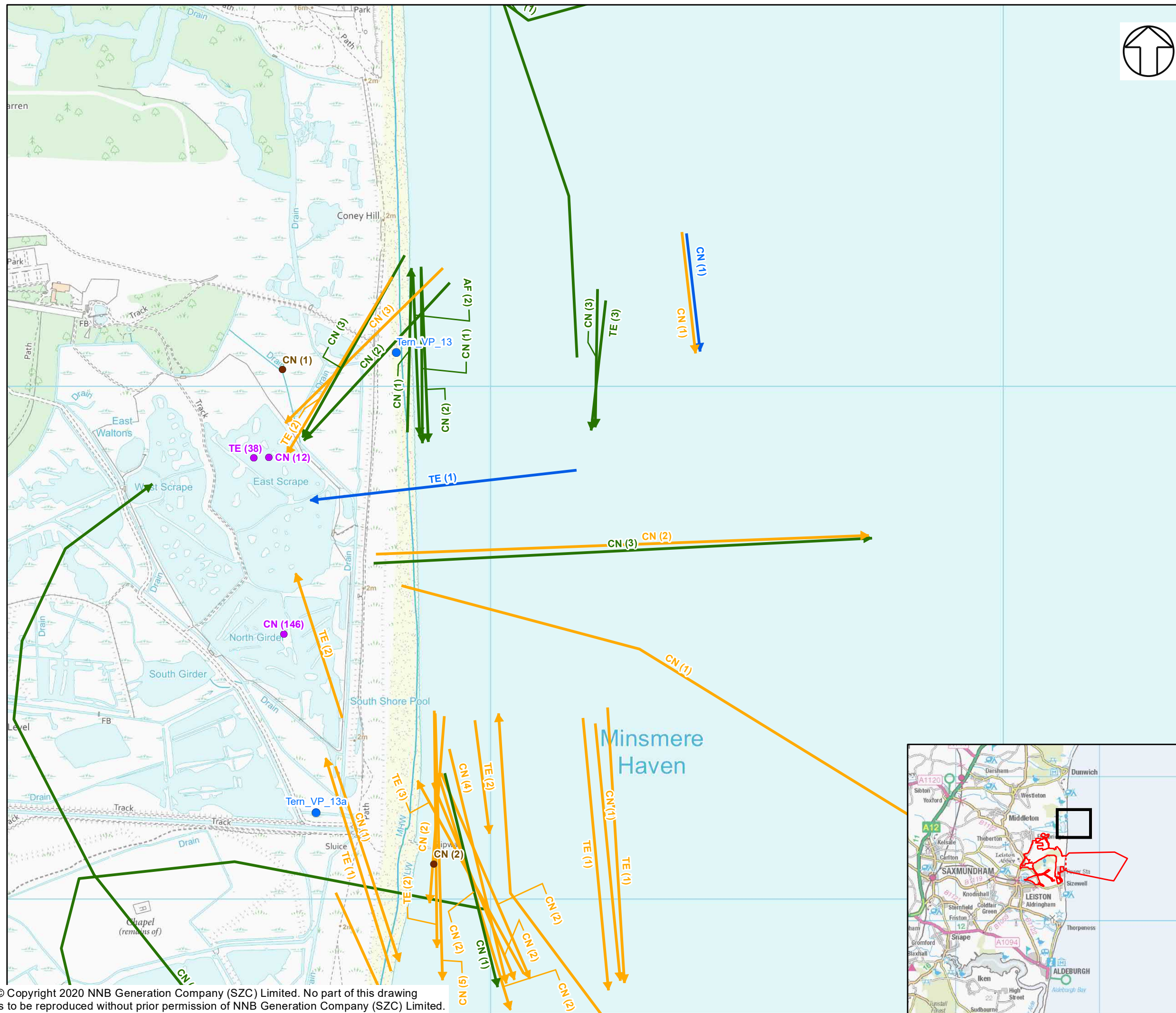
DATE:
SEPT 2020

DRAWN:
R.G.

SCALE:
1:7,000 @A3

SCALE BAR





- NOTES
- KEY
- SIZEWELL C MAIN DEVELOPMENT SITE BOUNDARY
 - DEMARCATION LINE
 - TERN SURVEY VANTAGE POINTS
- TERN SURVEY RESULTS
- INDIVIDUALS OBSERVED
 - OTHER
 - CARRYING FOOD
 - COMMUTING
 - HUNTING/FORAGING
- BTO CODE - SPECIES
- AF - LITTLE TERN
 - CN - COMMON TERN
 - TE - SANDWICH TERN

NOT PROTECTIVELY MARKED

COPYRIGHT
Reproduced from Ordnance Survey map with the permission of Ordnance Survey on behalf of the controller of Her Majesty's Stationary Office © Crown Copyright (2019). All Rights reserved. NNB GenCo 0100060408.

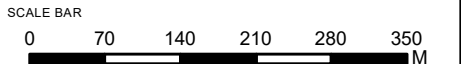


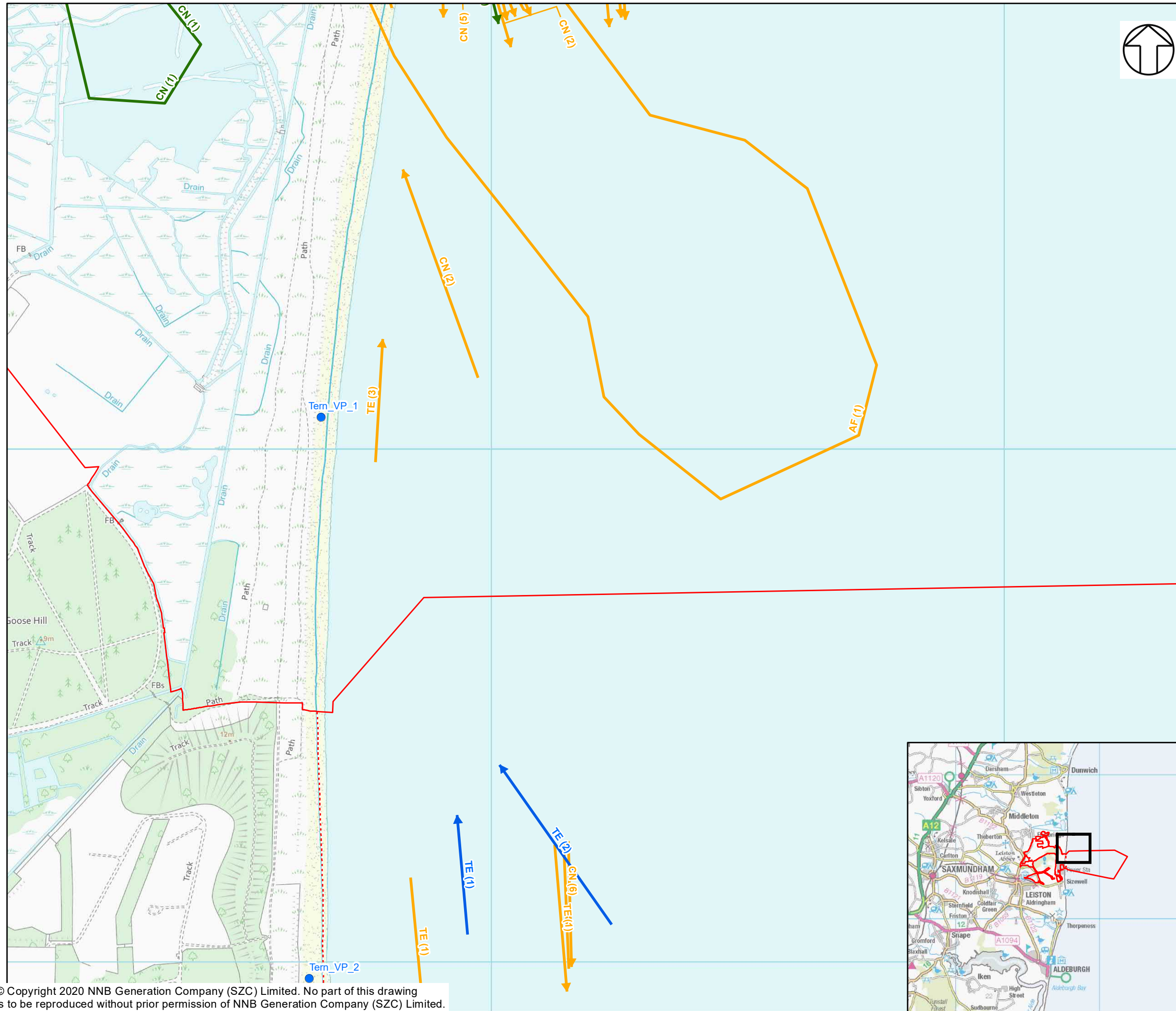
DOCUMENT:
SIZEWELL C
MAIN DEVELOPMENT SITE
TERN SURVEY REPORT 2020

DRAWING TITLE:
TERN RESULTS MAY 2020 (SURVEY 2)
SHEET 3 OF 9

DRAWING NO:
FIGURE 3

DATE: SEPT 2020 DRAWN: R.G. SCALE: 1:7,000 @A3





NOTES

KEY

- SIZEWELL C MAIN DEVELOPMENT SITE BOUNDARY
- DEMARCATION LINE
- TERN SURVEY VANTAGE POINTS

TERN SURVEY RESULTS

- INDIVIDUALS OBSERVED
- OTHER
- CARRYING FOOD
- COMMUTING
- HUNTING/FORAGING

BTO CODE - SPECIES

- AF - LITTLE TERN
- CN - COMMON TERN
- TE - SANDWICH TERN

NOT PROTECTIVELY MARKED

COPYRIGHT
Reproduced from Ordnance Survey map with the permission of Ordnance Survey on behalf of the controller of Her Majesty's Stationery Office © Crown Copyright (2019). All Rights reserved. NNB GenCo 0100060408.

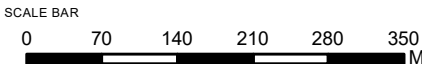


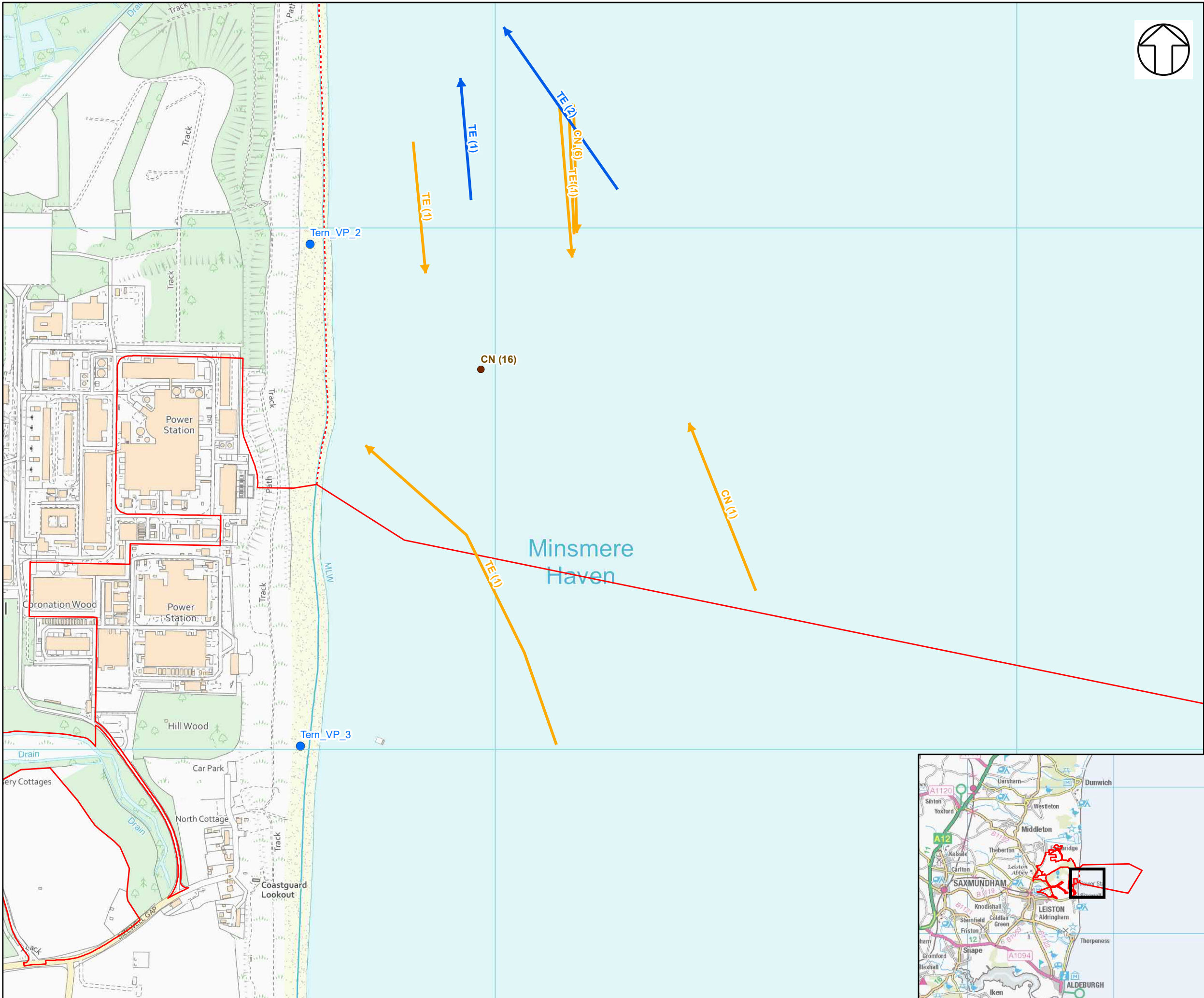
DOCUMENT:
SIZEWELL C
MAIN DEVELOPMENT SITE
TERN SURVEY REPORT 2020

DRAWING TITLE:
TERN RESULTS MAY 2020 (SURVEY 2)
SHEET 4 OF 9

DRAWING NO:
FIGURE 3

DATE: SEPT 2020 DRAWN: R.G. SCALE: 1:7,000 @A3





NOTES

KEY

- SIZEWELL C MAIN DEVELOPMENT SITE BOUNDARY
- DEMARCATION LINE
- TERN SURVEY VANTAGE POINTS
- TERN SURVEY RESULTS
 - INDIVIDUALS OBSERVED
 - OTHER
 - CARRYING FOOD
 - COMMUTING
 - HUNTING/FORAGING
- BTO CODE - SPECIES
 - AF - LITTLE TERN
 - CN - COMMON TERN
 - TE - SANDWICH TERN

NOT PROTECTIVELY MARKED

COPYRIGHT
Reproduced from Ordnance Survey map with the permission of Ordnance Survey on behalf of the controller of Her Majesty's Stationary Office © Crown Copyright (2019). All Rights reserved. NNB GenCo 0100060408.

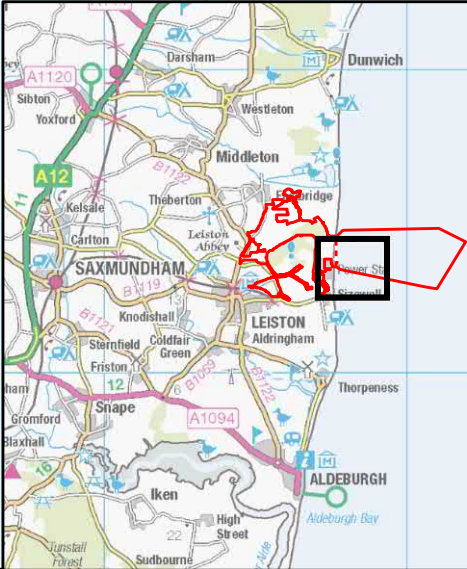
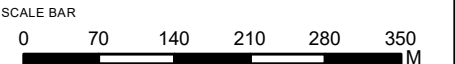


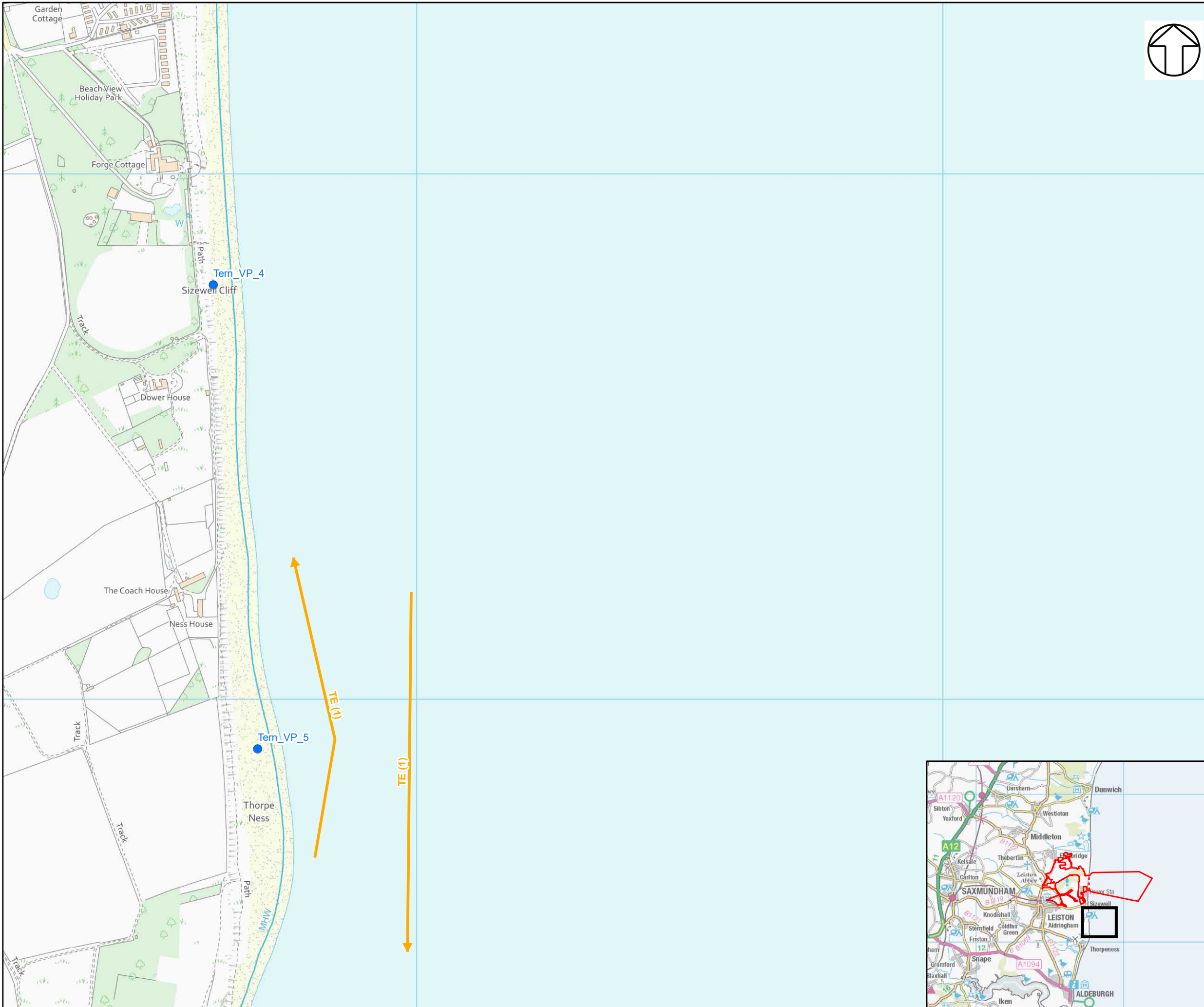
DOCUMENT:
SIZEWELL C
MAIN DEVELOPMENT SITE
TERN SURVEY REPORT 2020

DRAWING TITLE:
TERN RESULTS MAY 2020 (SURVEY 2)
SHEET 5 OF 9

DRAWING NO:
FIGURE 3

DATE: SEPT 2020 DRAWN: R.G. SCALE: 1:7,000 @A3





NOTES

KEY

- SIZEWELL C MAIN DEVELOPMENT SITE BOUNDARY
- DEMARCATION LINE
- TERN SURVEY VANTAGE POINTS

TERN SURVEY RESULTS

- INDIVIDUALS OBSERVED
- OTHER
- CARRYING FOOD
- COMMUTING
- HUNTING/FORAGING

BTO CODE - SPECIES

- AF - LITTLE TERN
- CN - COMMON TERN
- TE - SANDWICH TERN

NOT PROTECTIVELY MARKED

COPYRIGHT
Reproduced from Ordnance Survey map with the permission of Ordnance Survey on behalf of the controller of Her Majesty's Stationery Office © Crown Copyright (2019). All Rights reserved. NNB GenCo 0100060408.

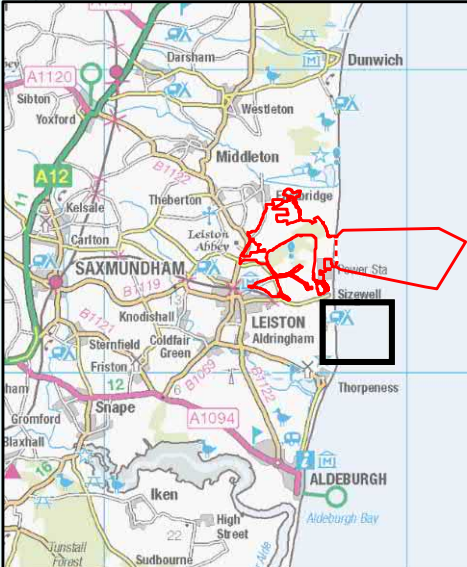
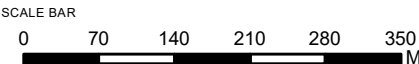


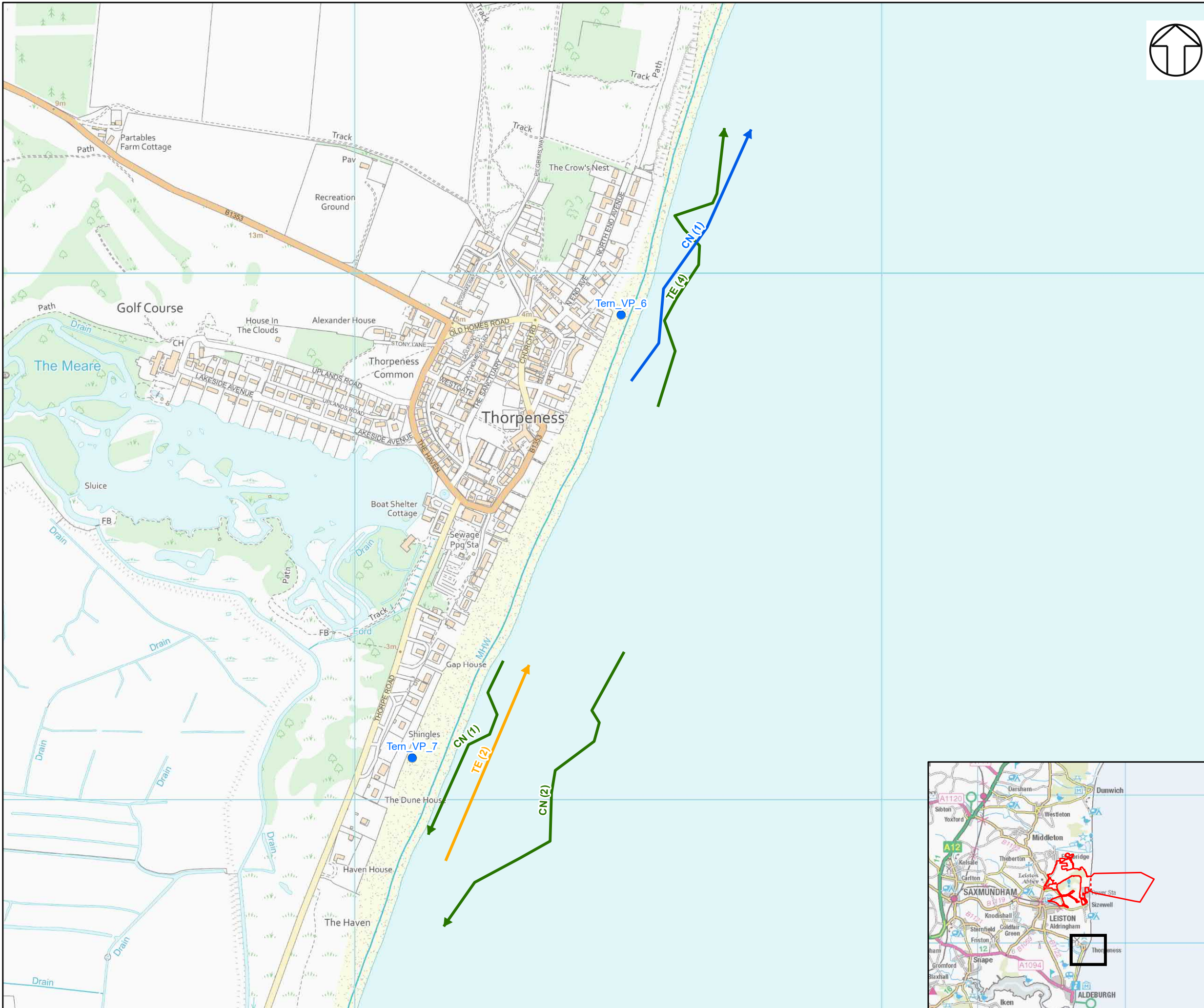
DOCUMENT:
SIZEWELL C
MAIN DEVELOPMENT SITE
TERN SURVEY REPORT 2020

DRAWING TITLE:
TERN RESULTS MAY 2020 (SURVEY 2)
SHEET 6 OF 9

DRAWING NO:
FIGURE 3

DATE: SEPT 2020 DRAWN: R.G. SCALE: 1:7,000 @A3





NOTES

KEY

- SIZEWELL C MAIN DEVELOPMENT SITE BOUNDARY
- DEMARCATION LINE
- TERN SURVEY VANTAGE POINTS

TERN SURVEY RESULTS

- INDIVIDUALS OBSERVED
- OTHER
- CARRYING FOOD
- COMMUTING
- HUNTING/FORAGING

BTO CODE - SPECIES

- AF - LITTLE TERN
- CN - COMMON TERN
- TE - SANDWICH TERN

NOT PROTECTIVELY MARKED

COPYRIGHT
Reproduced from Ordnance Survey map with the permission of Ordnance Survey on behalf of the controller of Her Majesty's Stationary Office © Crown Copyright (2019). All Rights reserved. NNB GenCo 0100060408.



DOCUMENT:
SIZEWELL C
MAIN DEVELOPMENT SITE
TERN SURVEY REPORT 2020

DRAWING TITLE:
TERN RESULTS MAY 2020 (SURVEY 2)
SHEET 7 OF 9

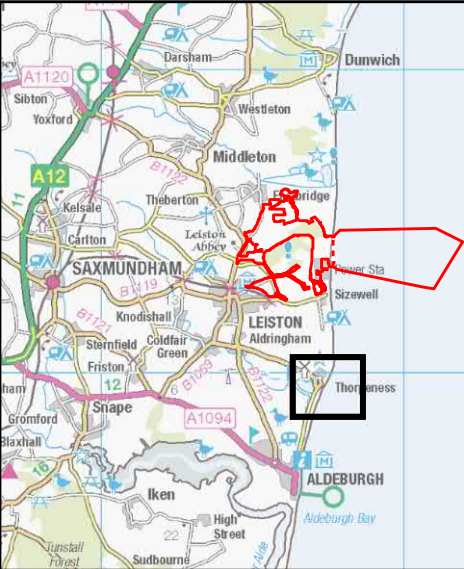
DRAWING NO:
FIGURE 3

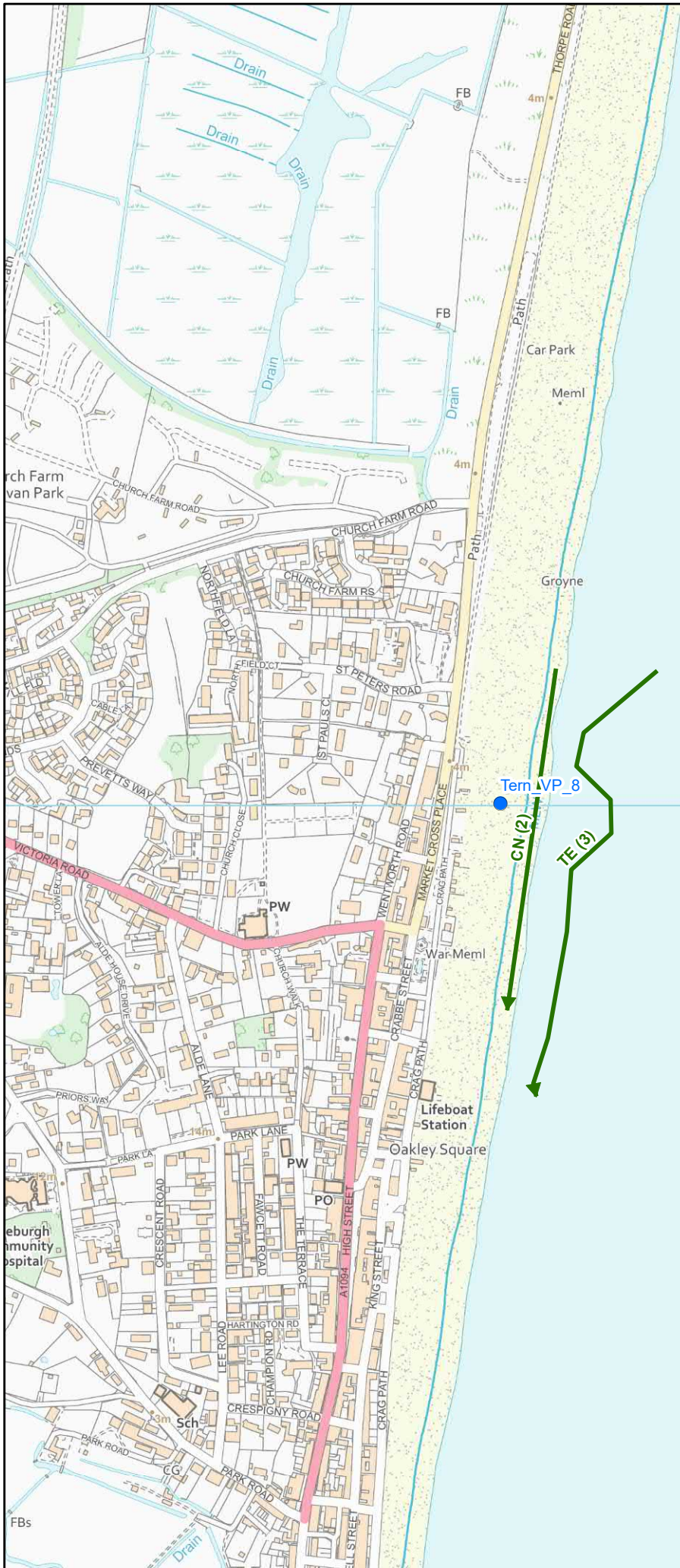
DATE:
SEPT 2020

DRAWN:
R.G.

SCALE:
1:7,000 @A3

SCALE BAR





NOTES

KEY

- SIZEWELL C MAIN DEVELOPMENT SITE BOUNDARY
- DEMARCATION LINE
- TERN SURVEY VANTAGE POINTS

TERN SURVEY RESULTS

- INDIVIDUALS OBSERVED
- OTHER
- CARRYING FOOD
- COMMUTING
- HUNTING/FORAGING

BTO CODE - SPECIES

- AF - LITTLE TERN
- CN - COMMON TERN
- TE - SANDWICH TERN

NOT PROTECTIVELY MARKED

COPYRIGHT
Reproduced from Ordnance Survey map with the permission of Ordnance Survey on behalf of the controller of Her Majesty's Stationery Office © Crown Copyright (2019). All Rights reserved. NNB GenCo 0100060408.

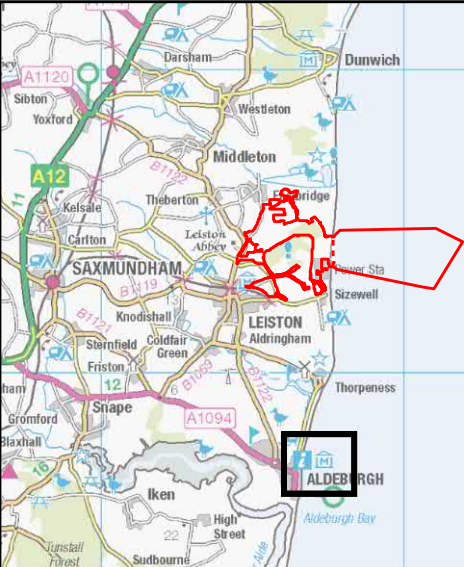
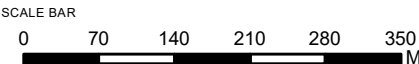


DOCUMENT:
SIZEWELL C
MAIN DEVELOPMENT SITE
TERN SURVEY REPORT 2020

DRAWING TITLE:
TERN RESULTS MAY 2020 (SURVEY 2)
SHEET 8 OF 9

DRAWING NO:
FIGURE 3

DATE: SEPT 2020 DRAWN: R.G. SCALE: 1:7,000 @A3





NOTES

KEY

- SIZEWELL C MAIN DEVELOPMENT SITE BOUNDARY
- DEMARCATION LINE
- TERN SURVEY VANTAGE POINTS

TERN SURVEY RESULTS

- INDIVIDUALS OBSERVED
- OTHER
- CARRYING FOOD
- COMMUTING
- HUNTING/FORAGING

BTO CODE - SPECIES

- AF - LITTLE TERN
- CN - COMMON TERN
- TE - SANDWICH TERN

NOT PROTECTIVELY MARKED

COPYRIGHT
Reproduced from Ordnance Survey map with the permission of Ordnance Survey on behalf of the controller of Her Majesty's Stationary Office © Crown Copyright (2019). All Rights reserved. NNB GenCo 0100060408.

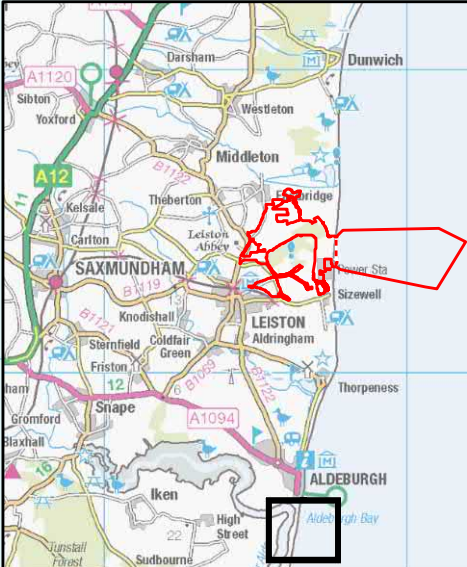
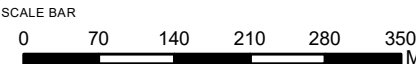


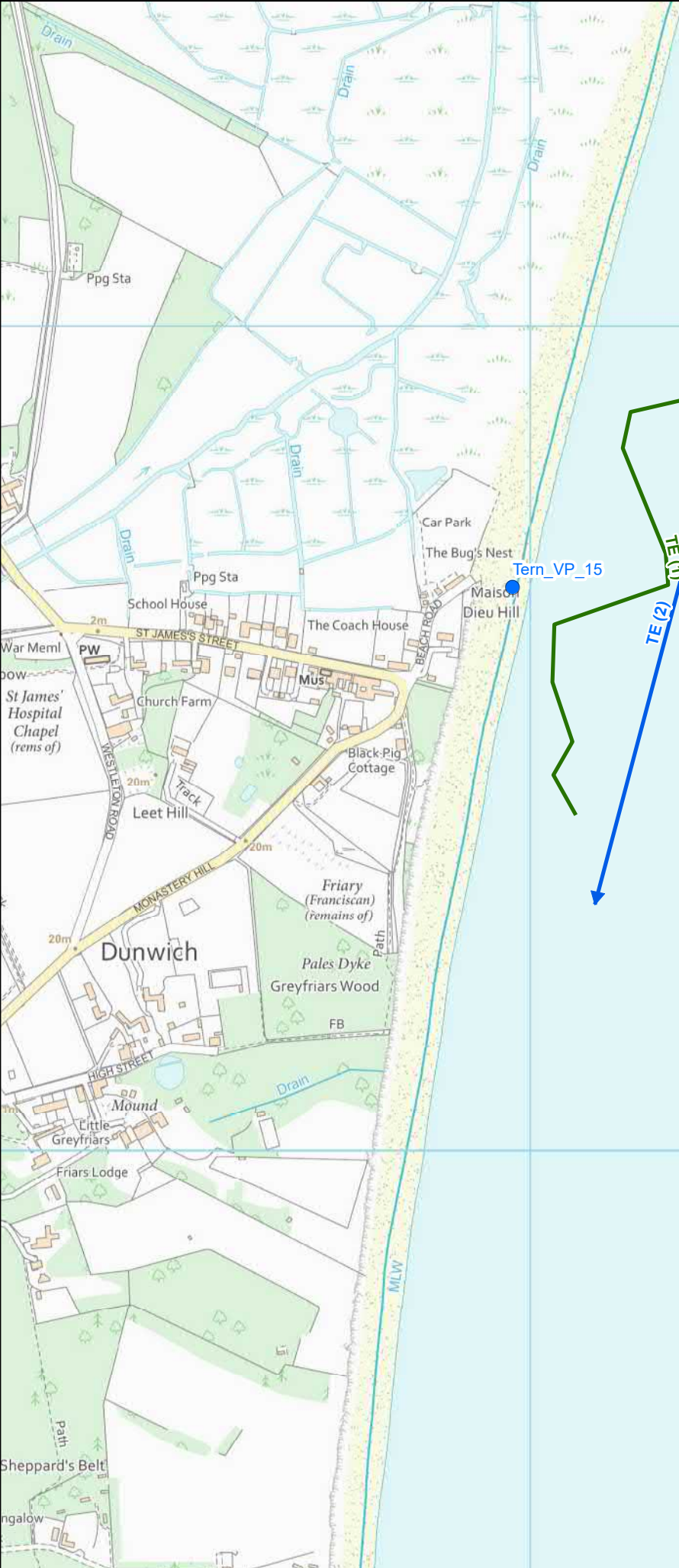
DOCUMENT:
SIZEWELL C
MAIN DEVELOPMENT SITE
TERN SURVEY REPORT 2020

DRAWING TITLE:
TERN RESULTS MAY 2020 (SURVEY 2)
SHEET 9 OF 9

DRAWING NO:
FIGURE 3

DATE: SEPT 2020 DRAWN: R.G. SCALE: 1:7,000 @A3





NOTES

KEY

- SIZEWELL C MAIN DEVELOPMENT SITE BOUNDARY
- DEMARCATION LINE
- TERN SURVEY VANTAGE POINTS
- TERN SURVEY RESULTS
 - CARRYING FOOD
 - COMMUTING
 - HUNTING/FORAGING

BTO CODE - SPECIES
AF - LITTLE TERN
CN - COMMON TERN
TE - SANDWICH TERN

NOT PROTECTIVELY MARKED

COPYRIGHT
Reproduced from Ordnance Survey map with the permission of Ordnance Survey on behalf of the controller of Her Majesty's Stationery Office © Crown Copyright (2019). All Rights reserved. NNB GenCo 0100060408.

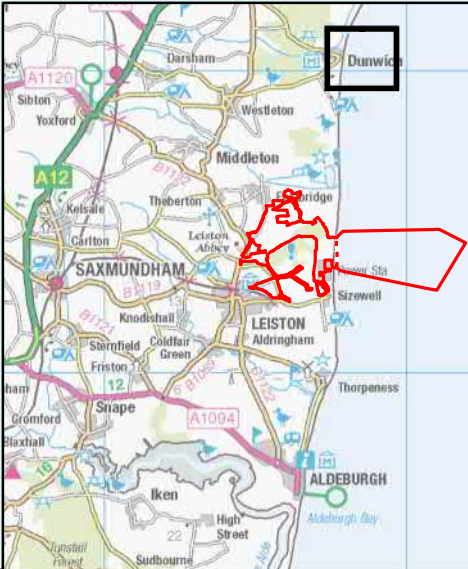
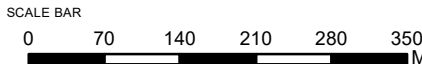


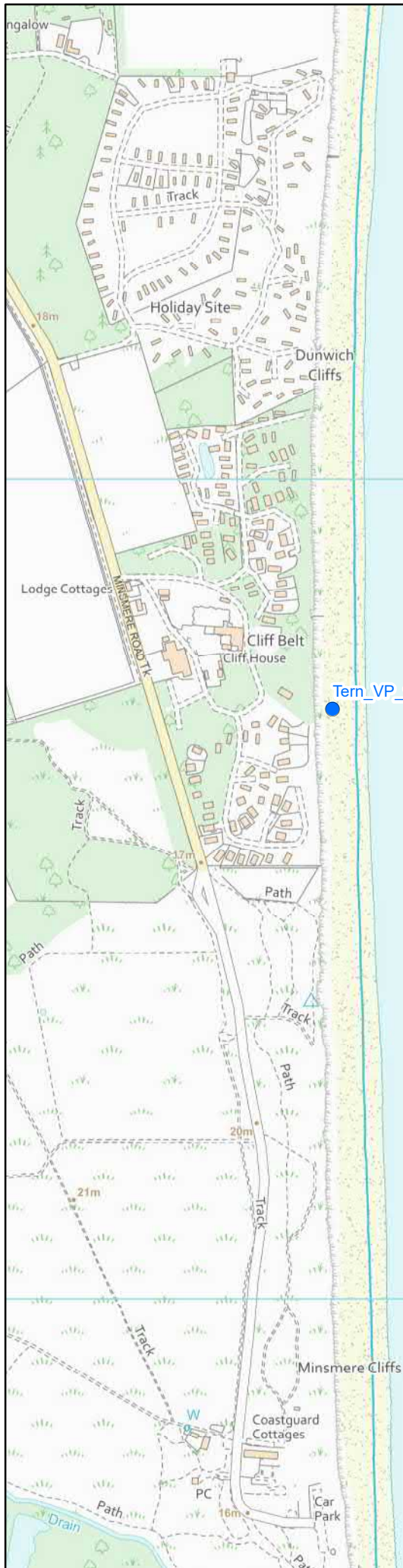
DOCUMENT:
SIZEWELL C
MAIN DEVELOPMENT SITE
TERN SURVEY REPORT 2020

DRAWING TITLE:
TERN RESULTS JUNE 2020 (SURVEY 1)
SHEET 1 OF 9

DRAWING NO:
FIGURE 4

DATE: SEPT 2020 **DRAWN:** Y.G. **SCALE:** 1:7,000 @A3





NOTES

KEY

- SIZEWELL C MAIN DEVELOPMENT SITE BOUNDARY
- DEMARCATION LINE
- TERN SURVEY VANTAGE POINTS
- TERN SURVEY RESULTS
 - CARRYING FOOD
 - COMMUTING
 - HUNTING/FORAGING
- BTO CODE - SPECIES
 - AF - LITTLE TERN
 - CN - COMMON TERN
 - TE - SANDWICH TERN

NOT PROTECTIVELY MARKED

COPYRIGHT
Reproduced from Ordnance Survey map with the permission of Ordnance Survey on behalf of the controller of Her Majesty's Stationary Office © Crown Copyright (2019). All Rights reserved. NNB GenCo 0100060408.

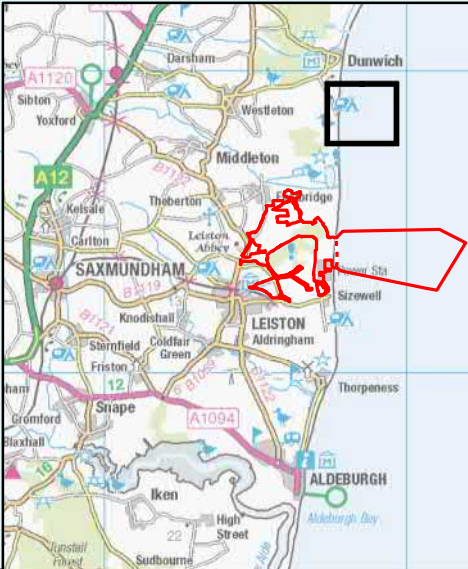
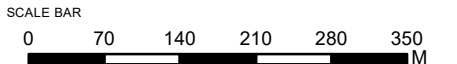


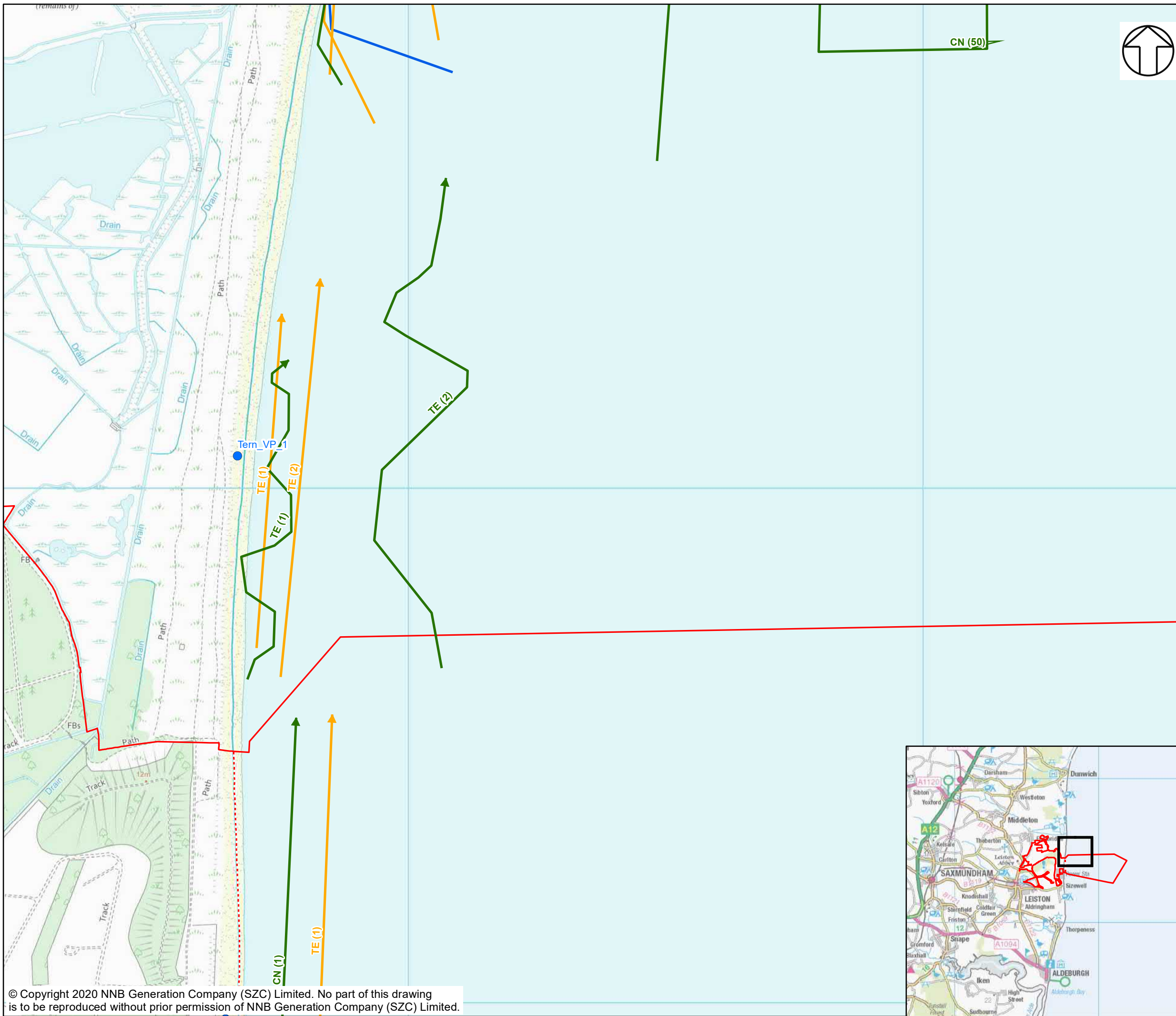
DOCUMENT:
SIZEWELL C
MAIN DEVELOPMENT SITE
TERN SURVEY REPORT 2020

DRAWING TITLE:
TERN RESULTS JUNE 2020 (SURVEY 1)
SHEET 2 OF 9

DRAWING NO:
FIGURE 4

DATE: SEPT 2020 DRAWN: Y.G. SCALE: 1:7,000 @A3





- NOTES**
- KEY**
- SIZEWELL C MAIN DEVELOPMENT SITE BOUNDARY
 - - - DEMARCATION LINE
 - TERN SURVEY VANTAGE POINTS
- TERN SURVEY RESULTS**
- ➡ CARRYING FOOD
 - ➡ COMMUTING
 - ➡ HUNTING/FORAGING
- BTO CODE - SPECIES**
- AF - LITTLE TERN
 - CN - COMMON TERN
 - TE - SANDWICH TERN

NOT PROTECTIVELY MARKED

COPYRIGHT
Reproduced from Ordnance Survey map with the permission of Ordnance Survey on behalf of the controller of Her Majesty's Stationary Office © Crown Copyright (2019). All Rights reserved. NNB GenCo 0100060408.

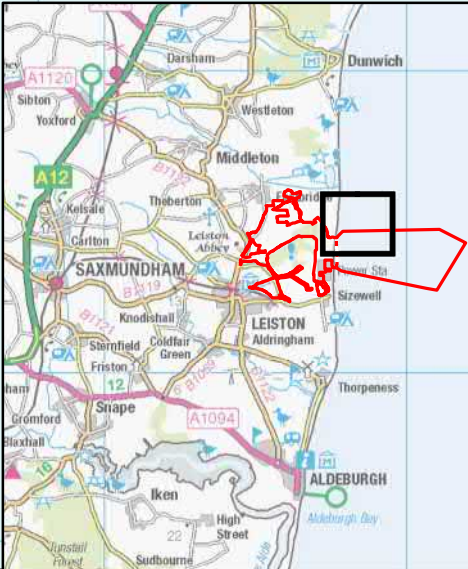
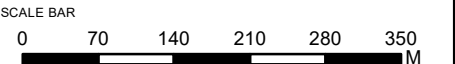


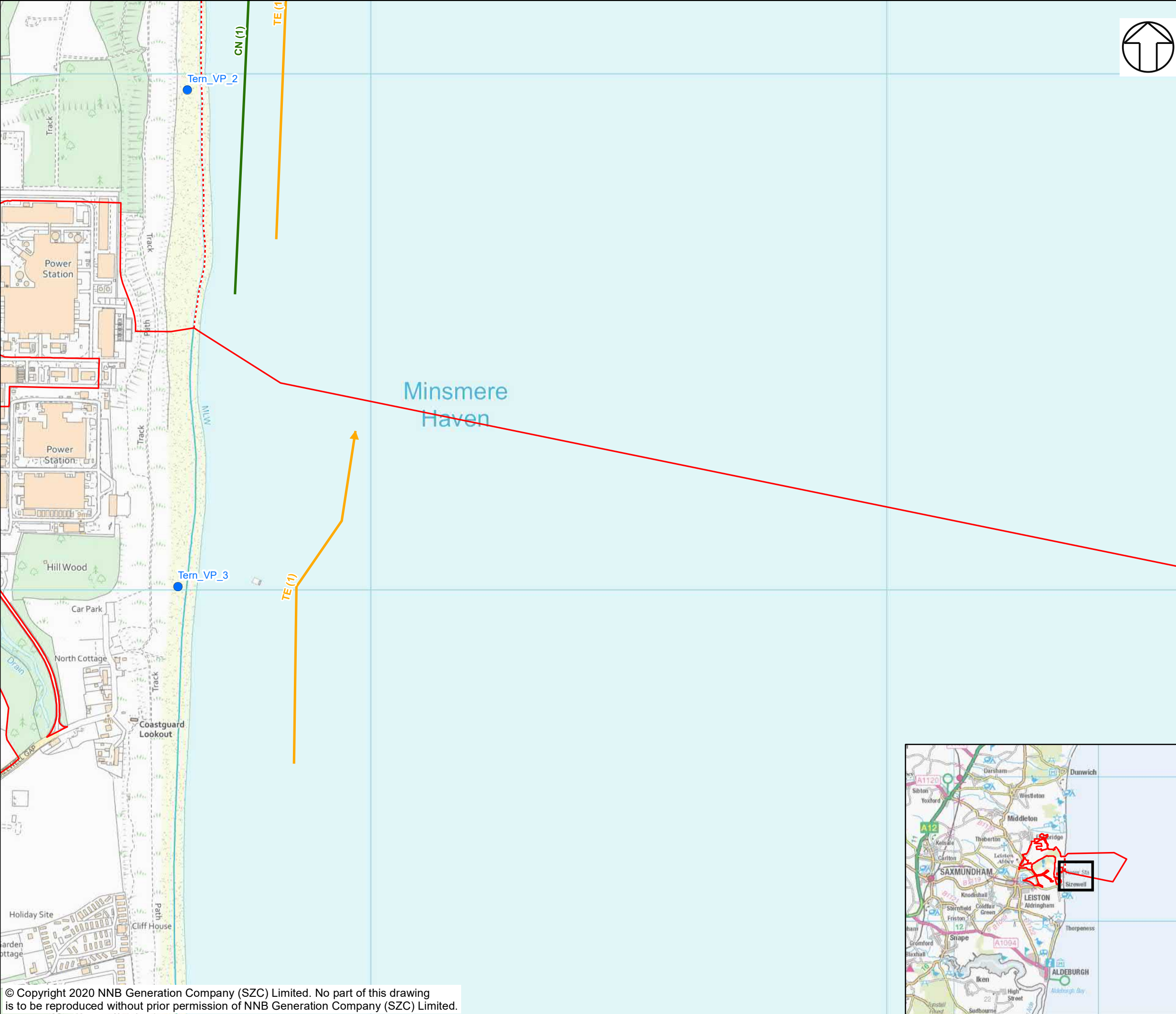
DOCUMENT:
SIZEWELL C
MAIN DEVELOPMENT SITE
TERN SURVEY REPORT 2020

DRAWING TITLE:
TERN RESULTS JUNE 2020 (SURVEY 1)
SHEET 4 OF 9

DRAWING NO:
FIGURE 4

DATE: SEPT 2020 **DRAWN:** Y.G. **SCALE:** 1:7,000 @A3





NOTES

KEY

- SIZEWELL C MAIN DEVELOPMENT SITE BOUNDARY
- DEMARCATION LINE
- TERN SURVEY VANTAGE POINTS
- TERN SURVEY RESULTS
 - CARRYING FOOD
 - COMMUTING
 - HUNTING/FORAGING
- BTO CODE - SPECIES
 - AF - LITTLE TERN
 - CN - COMMON TERN
 - TE - SANDWICH TERN

NOT PROTECTIVELY MARKED

COPYRIGHT
Reproduced from Ordnance Survey map with the permission of Ordnance Survey on behalf of the controller of Her Majesty's Stationary Office © Crown Copyright (2019). All Rights reserved. NNB GenCo 0100060408.

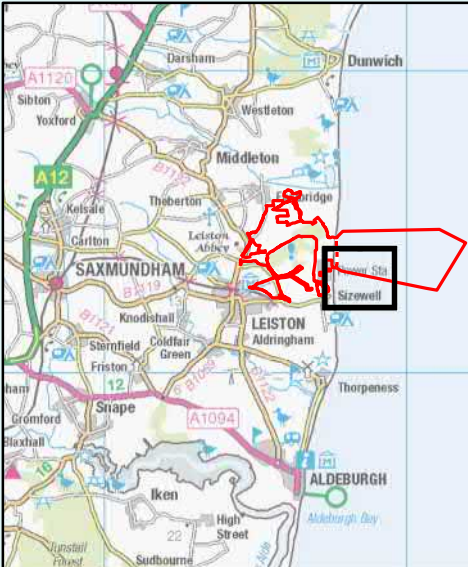
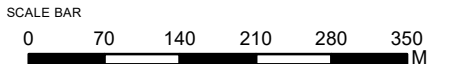


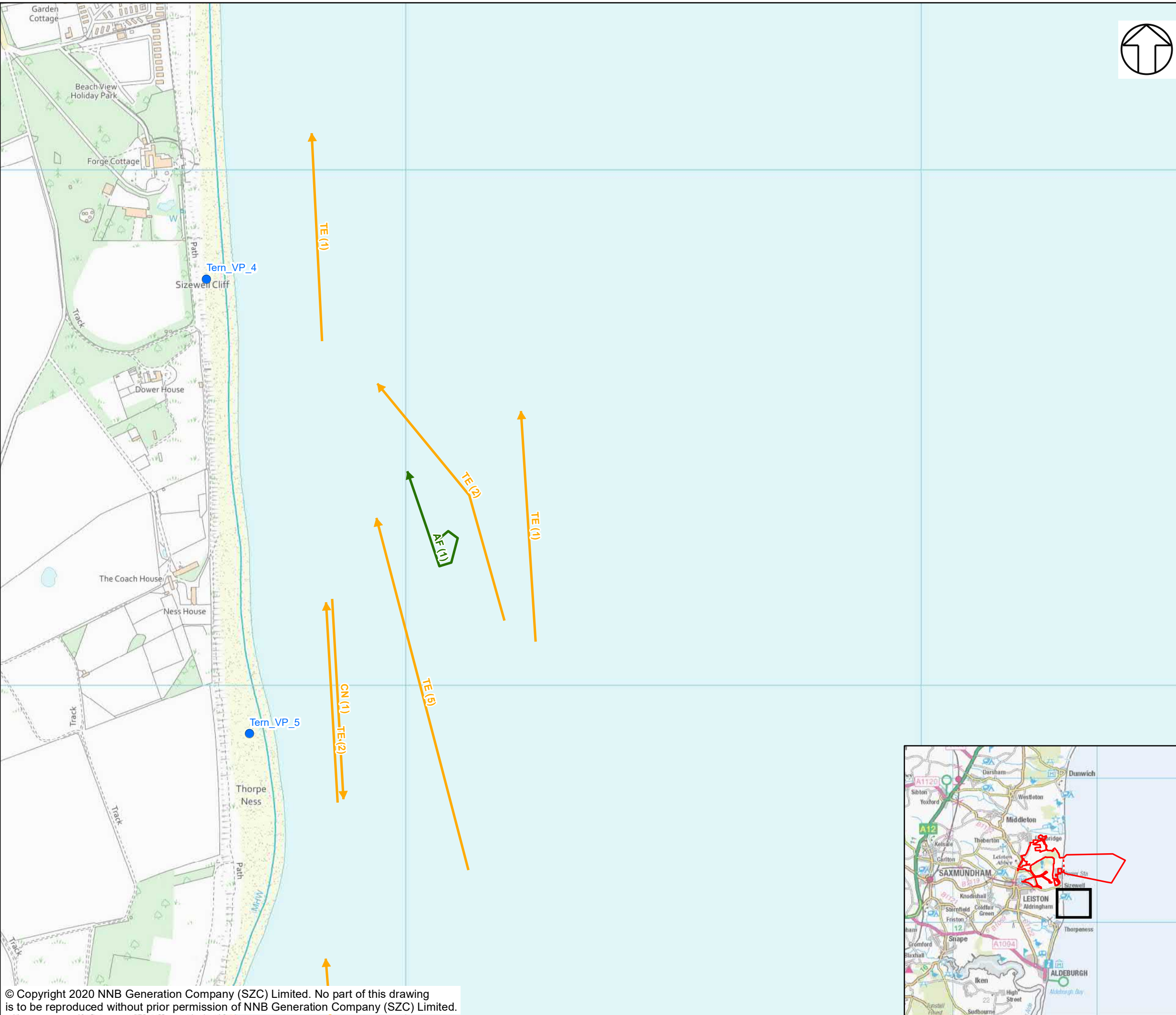
DOCUMENT:
SIZEWELL C
MAIN DEVELOPMENT SITE
TERN SURVEY REPORT 2020

DRAWING TITLE:
TERN RESULTS JUNE 2020 (SURVEY 1)
SHEET 5 OF 9

DRAWING NO:
FIGURE 4

DATE: SEPT 2020 DRAWN: Y.G. SCALE: 1:7,000 @A3





NOTES

KEY

- SIZEWELL C MAIN DEVELOPMENT SITE BOUNDARY
- - - DEMARCATION LINE
- TERN SURVEY VANTAGE POINTS
- TERN SURVEY RESULTS
 - ➡ CARRYING FOOD
 - ➡ COMMUTING
 - ➡ HUNTING/FORAGING
- BTO CODE - SPECIES
 - AF - LITTLE TERN
 - CN - COMMON TERN
 - TE - SANDWICH TERN

NOT PROTECTIVELY MARKED

COPYRIGHT
Reproduced from Ordnance Survey map with the permission of Ordnance Survey on behalf of the controller of Her Majesty's Stationary Office © Crown Copyright (2019). All Rights reserved. NNB GenCo 0100060408.

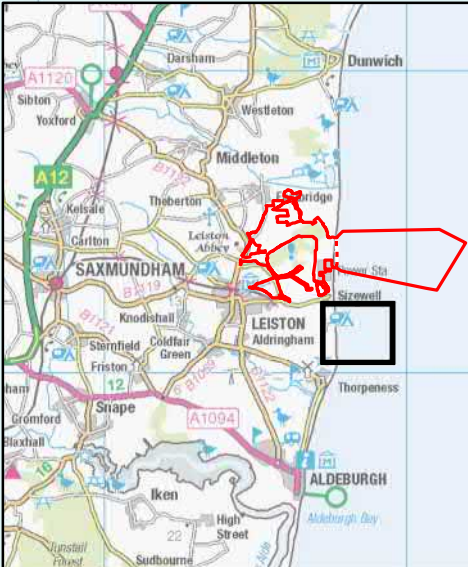
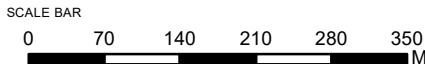


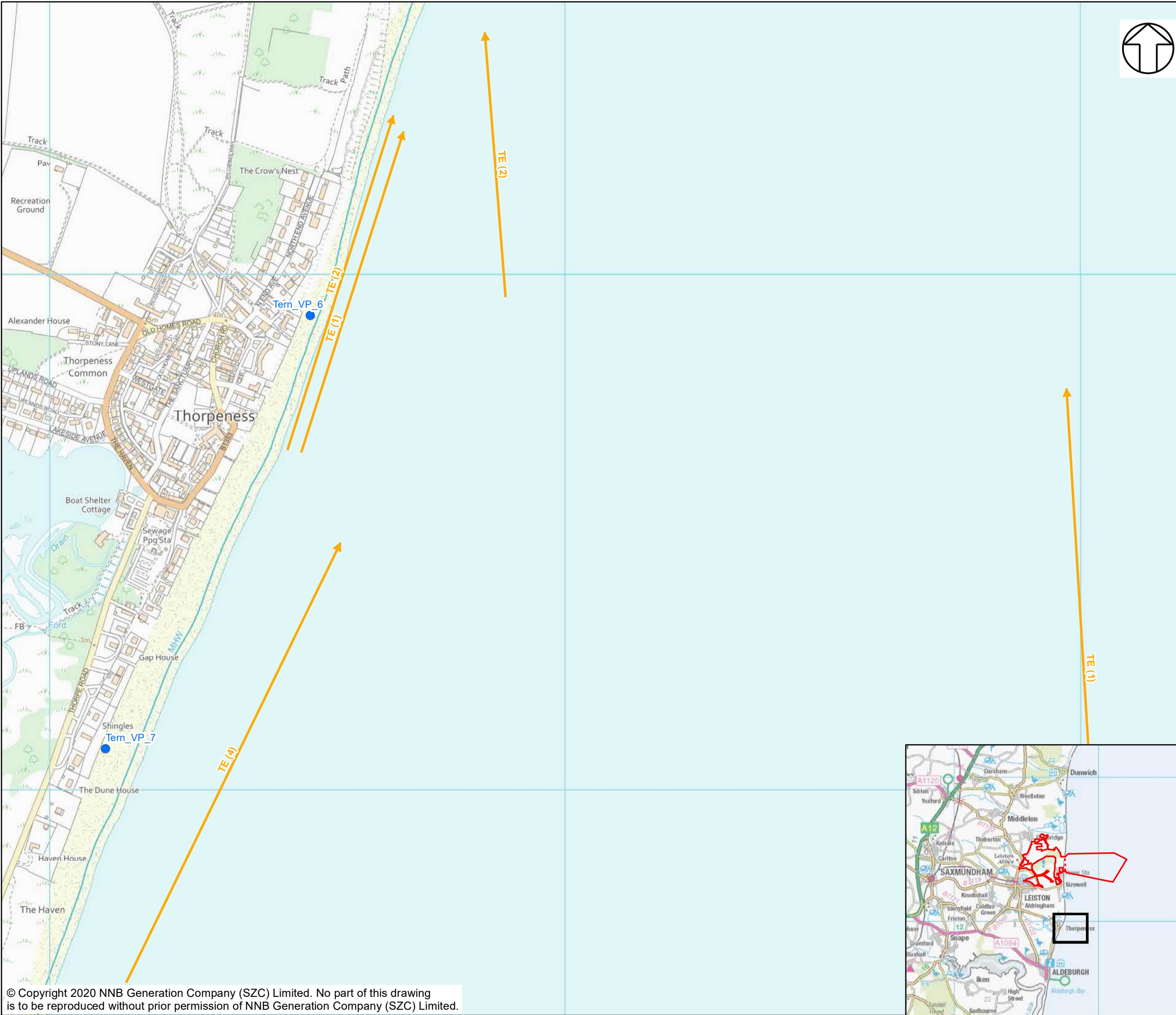
DOCUMENT:
SIZEWELL C
MAIN DEVELOPMENT SITE
TERN SURVEY REPORT 2020

DRAWING TITLE:
TERN RESULTS JUNE 2020 (SURVEY 1)
SHEET 6 OF 9

DRAWING NO:
FIGURE 4

DATE: SEPT 2020 DRAWN: Y.G. SCALE: 1:7,000 @A3





NOTES

KEY

- SIZEWELL C MAIN DEVELOPMENT SITE BOUNDARY
- DEMARCATION LINE
- TERN SURVEY VANTAGE POINTS
- TERN SURVEY RESULTS
 - CARRYING FOOD
 - COMMUTING
 - HUNTING/FORAGING
- BTO CODE - SPECIES
 - AF - LITTLE TERN
 - CN - COMMON TERN
 - TE - SANDWICH TERN

NOT PROTECTIVELY MARKED

COPYRIGHT
Reproduced from Ordnance Survey map with the permission of Ordnance Survey on behalf of the controller of Her Majesty's Stationary Office © Crown Copyright (2019). All Rights reserved. NNB GenCo 0100060408.




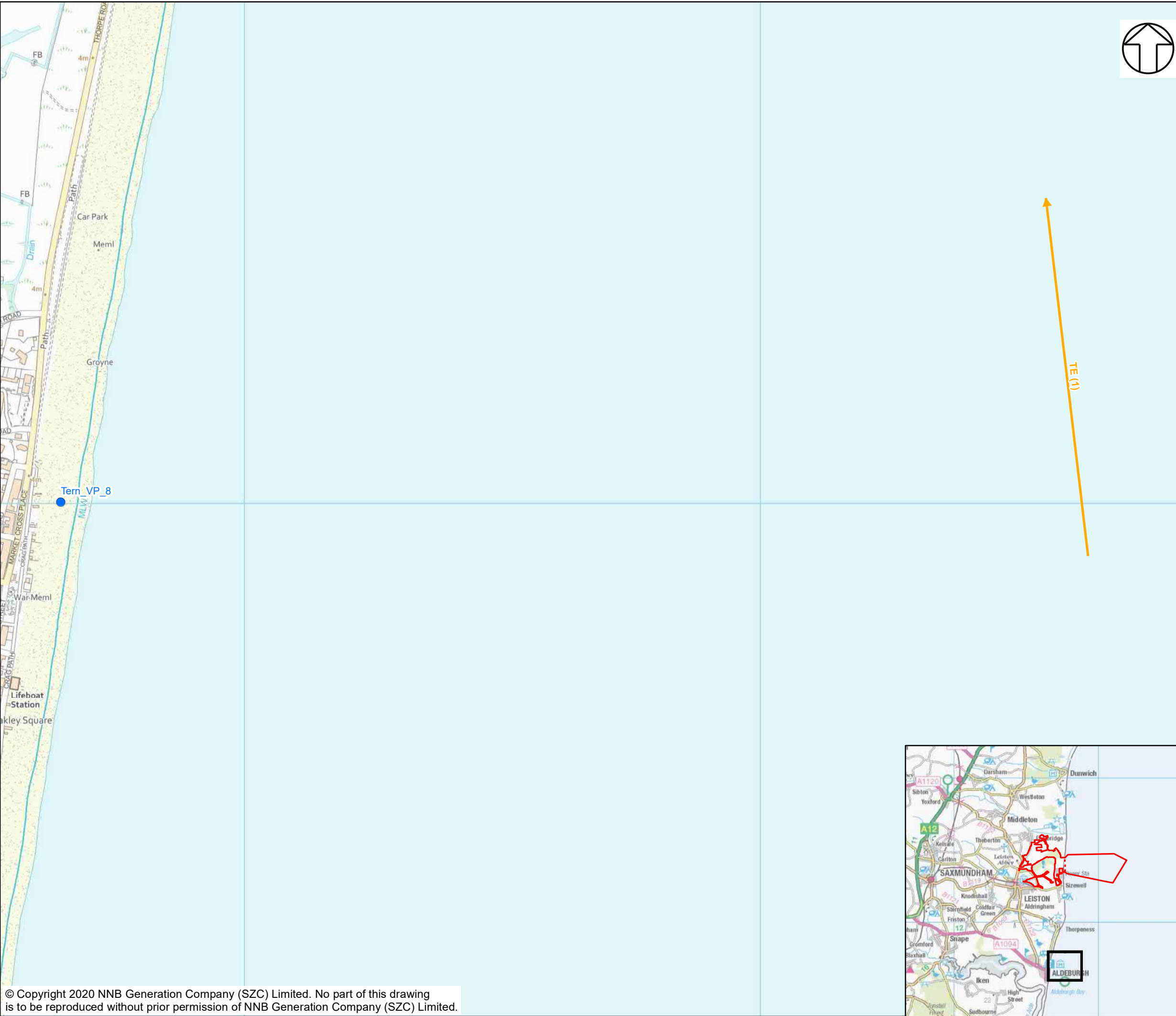
DOCUMENT:
SIZEWELL C
MAIN DEVELOPMENT SITE
TERN SURVEY REPORT 2020

DRAWING TITLE:
TERN RESULTS JUNE 2020 (SURVEY 1)
SHEET 7 OF 9

DRAWING NO:
FIGURE 4

DATE: SEPT 2020 DRAWN: Y.G. SCALE: 1:7,000 @A3





- NOTES
- KEY
- SIZEWELL C MAIN DEVELOPMENT SITE BOUNDARY
 - DEMARCATION LINE
 - TERN SURVEY VANTAGE POINTS
- TERN SURVEY RESULTS
- CARRYING FOOD
 - COMMUTING
 - HUNTING/FORAGING
- BTO CODE - SPECIES
- AF - LITTLE TERN
 - CN - COMMON TERN
 - TE - SANDWICH TERN

TE (1)

NOT PROTECTIVELY MARKED

COPYRIGHT
Reproduced from Ordnance Survey map with the permission of Ordnance Survey on behalf of the controller of Her Majesty's Stationery Office © Crown Copyright (2019). All Rights reserved. NNB GenCo 0100060408.

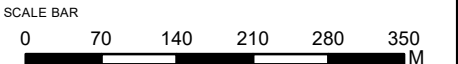


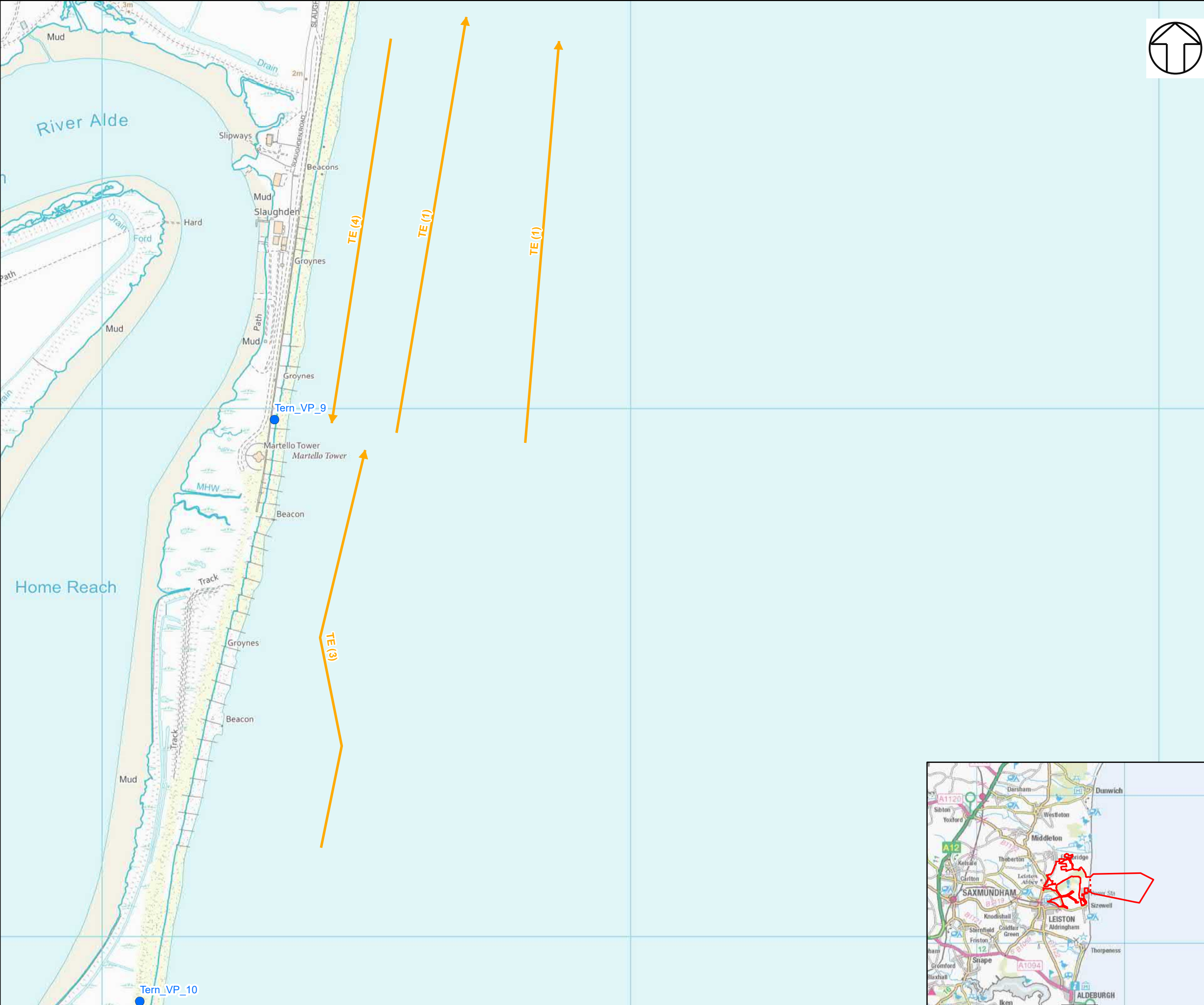
DOCUMENT:
SIZEWELL C
MAIN DEVELOPMENT SITE
TERN SURVEY REPORT 2020

DRAWING TITLE:
TERN RESULTS JUNE 2020 (SURVEY 1)
SHEET 8 OF 9

DRAWING NO:
FIGURE 4

DATE: SEPT 2020 DRAWN: Y.G. SCALE: 1:7,000 @A3





NOTES

KEY

- SIZEWELL C MAIN DEVELOPMENT SITE BOUNDARY
- DEMARCATION LINE
- TERN SURVEY VANTAGE POINTS
- TERN SURVEY RESULTS
 - CARRYING FOOD
 - COMMUTING
 - HUNTING/FORAGING
- BTO CODE - SPECIES
 - AF - LITTLE TERN
 - CN - COMMON TERN
 - TE - SANDWICH TERN

NOT PROTECTIVELY MARKED

COPYRIGHT
Reproduced from Ordnance Survey map with the permission of Ordnance Survey on behalf of the controller of Her Majesty's Stationery Office © Crown Copyright (2019). All Rights reserved. NNB GenCo 0100060408.

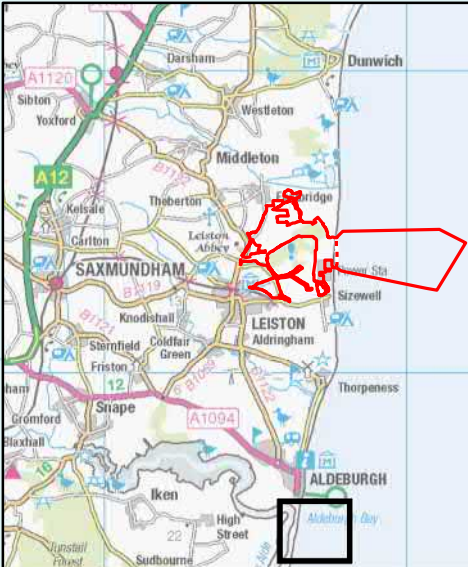
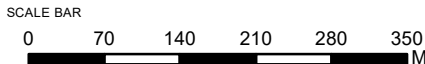


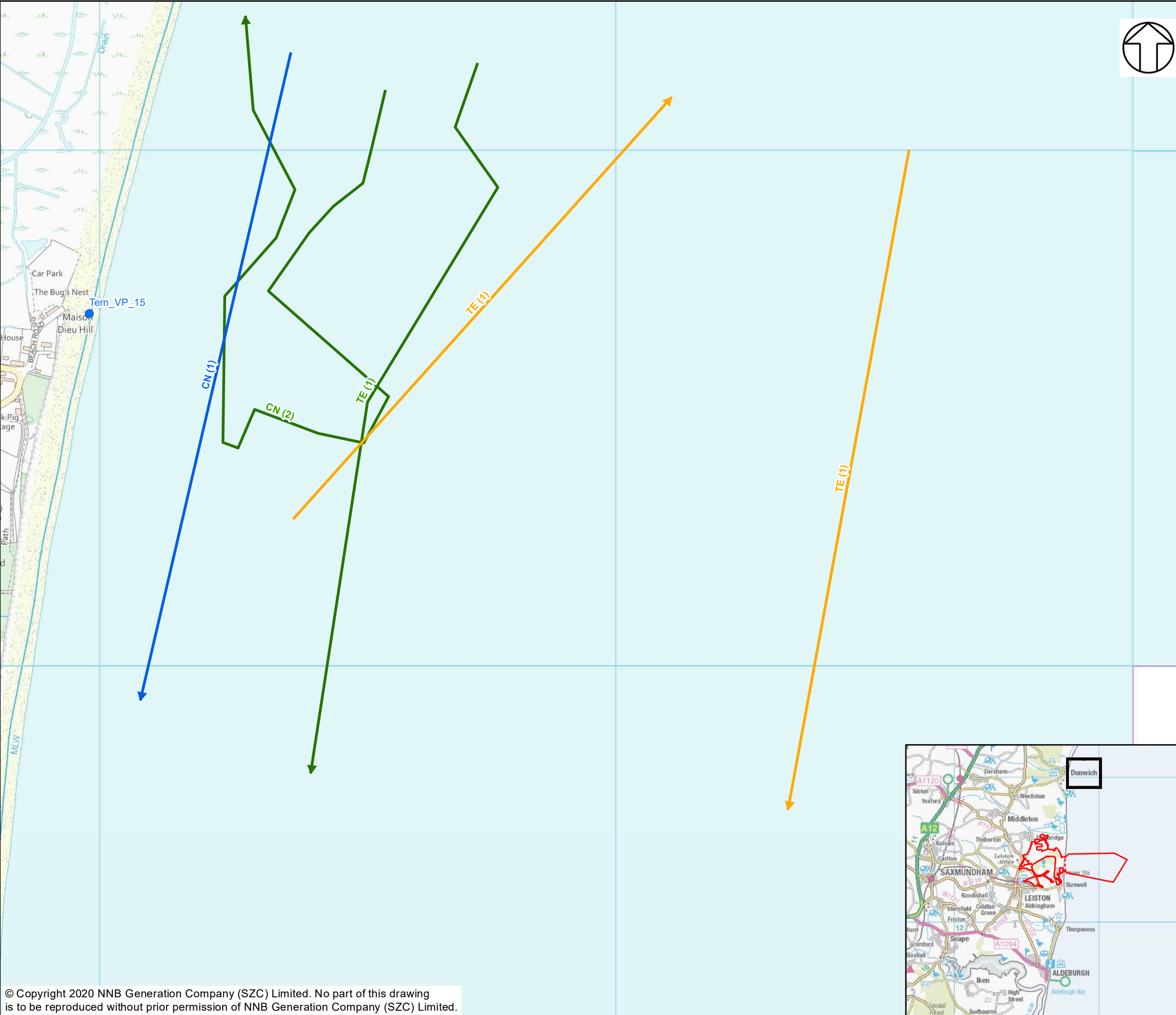
DOCUMENT:
SIZEWELL C
MAIN DEVELOPMENT SITE
TERN SURVEY REPORT 2020

DRAWING TITLE:
TERN RESULTS JUNE 2020 (SURVEY 1)
SHEET 9 OF 9

DRAWING NO:
FIGURE 4

DATE: SEPT 2020 DRAWN: Y.G. SCALE: 1:7,000 @A3





NOTES

KEY

- SIZEWELL C MAIN DEVELOPMENT SITE BOUNDARY
- DEMARCATION LINE
- TERN SURVEY VANTAGE POINTS
- TERN SURVEY RESULTS
 - INDIVIDUALS OBSERVED
 - CARRYING FOOD
 - COMMUTING
 - DISPLAY
 - HUNTING/FORAGING
- TERN SURVEY INCIDENTAL RESULTS
 - COMMUTING
- BTO CODE - SPECIES
 - CN - COMMON TERN
 - TE - SANDWICH TERN

NOT PROTECTIVELY MARKED

COPYRIGHT
Reproduced from Ordnance Survey map with the permission of Ordnance Survey on behalf of the controller of Her Majesty's Stationary Office © Crown Copyright (2019). All Rights reserved. NNB GenCo 0100060408.

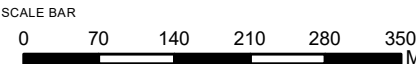


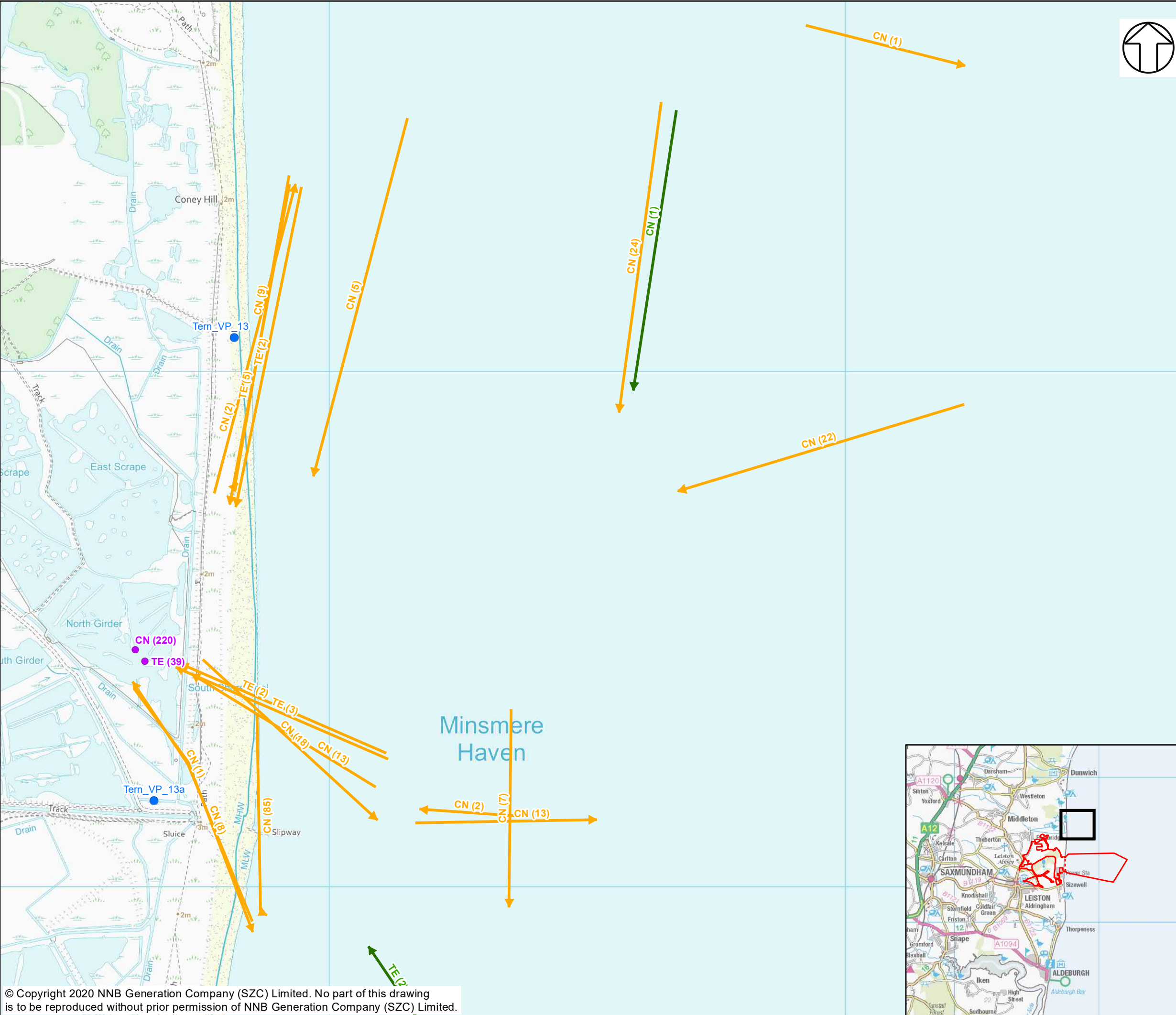
DOCUMENT:
SIZEWELL C
MAIN DEVELOPMENT SITE
TERN SURVEY REPORT 2020

DRAWING TITLE:
TERN RESULTS JUNE 2020 (SURVEY 2)
SHEET 1 OF 9

DRAWING NO:
FIGURE 5

DATE: SEPT 2020 DRAWN: Y.G. SCALE: 1:7,000 @A3





NOTES

KEY

- SIZEWELL C MAIN DEVELOPMENT SITE BOUNDARY
- DEMARCATION LINE
- TERN SURVEY VANTAGE POINTS
- TERN SURVEY RESULTS
 - INDIVIDUALS OBSERVED
 - CARRYING FOOD
 - COMMUTING
 - DISPLAY
 - HUNTING/FORAGING
- TERN SURVEY INCIDENTAL RESULTS
 - COMMUTING
- BTO CODE - SPECIES
 - CN - COMMON TERN
 - TE - SANDWICH TERN

NOT PROTECTIVELY MARKED

COPYRIGHT
Reproduced from Ordnance Survey map with the permission of Ordnance Survey on behalf of the controller of Her Majesty's Stationary Office © Crown Copyright (2019). All Rights reserved. NNB GenCo 0100060408.

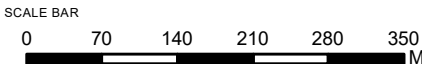


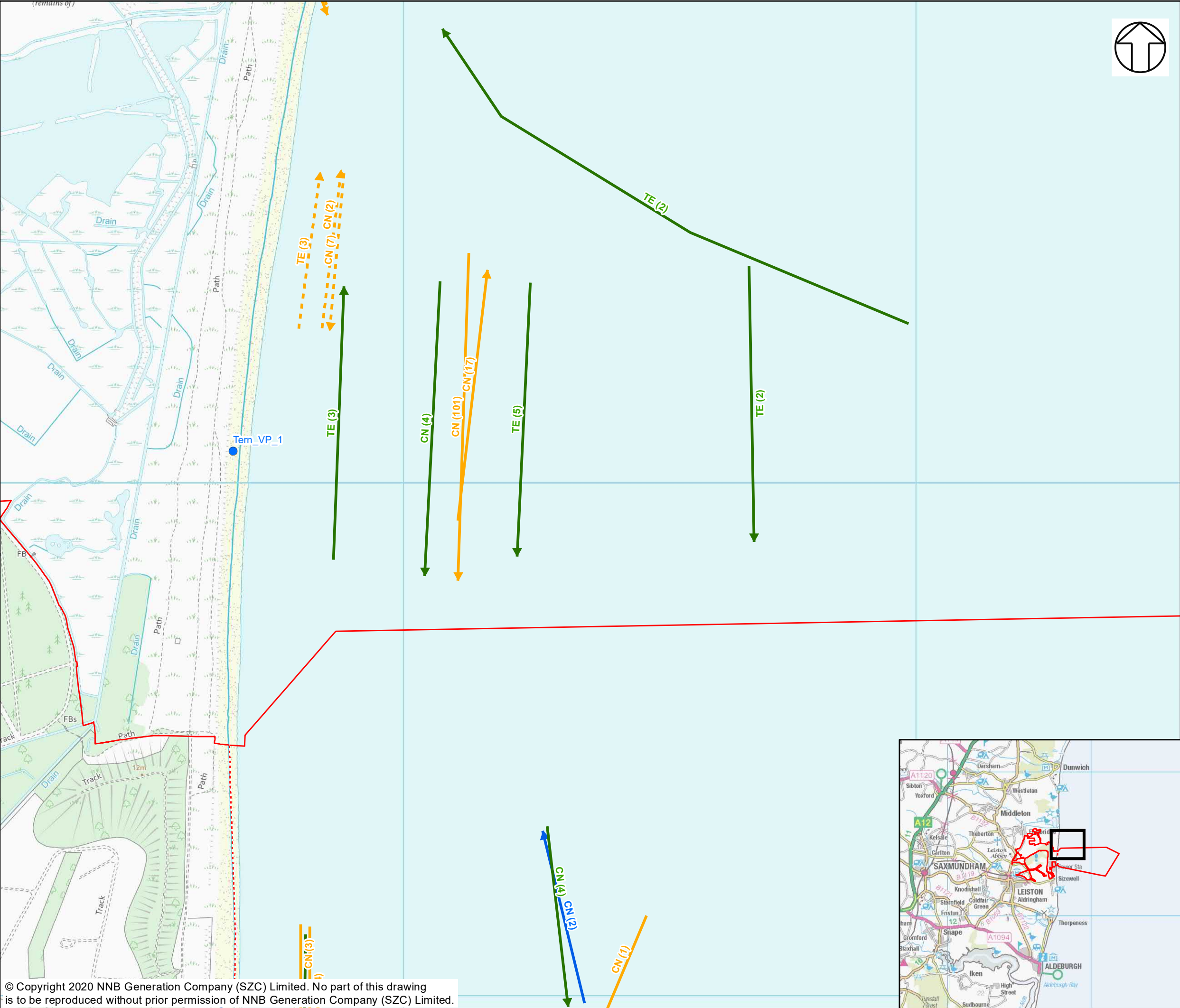
DOCUMENT:
SIZEWELL C
MAIN DEVELOPMENT SITE
TERN SURVEY REPORT 2020

DRAWING TITLE:
TERN RESULTS JUNE 2020 (SURVEY 2)
SHEET 3 OF 9

DRAWING NO:
FIGURE 5

DATE: SEPT 2020 DRAWN: Y.G. SCALE: 1:7,000 @A3





NOTES

KEY

- SIZEWELL C MAIN DEVELOPMENT SITE BOUNDARY
- DEMARCATION LINE
- TERN SURVEY VANTAGE POINTS

TERN SURVEY RESULTS

- INDIVIDUALS OBSERVED
- CARRYING FOOD
- COMMUTING
- DISPLAY
- HUNTING/FORAGING

TERN SURVEY INCIDENTAL RESULTS

- COMMUTING

BTO CODE - SPECIES

CN - COMMON TERN

TE - SANDWICH TERN

NOT PROTECTIVELY MARKED

COPYRIGHT
Reproduced from Ordnance Survey map with the permission of Ordnance Survey on behalf of the controller of Her Majesty's Stationary Office © Crown Copyright (2019). All Rights reserved. NNB GenCo 0100060408.



DOCUMENT:
SIZEWELL C
MAIN DEVELOPMENT SITE
TERN SURVEY REPORT 2020

DRAWING TITLE:
TERN RESULTS JUNE 2020 (SURVEY 2)
SHEET 4 OF 9

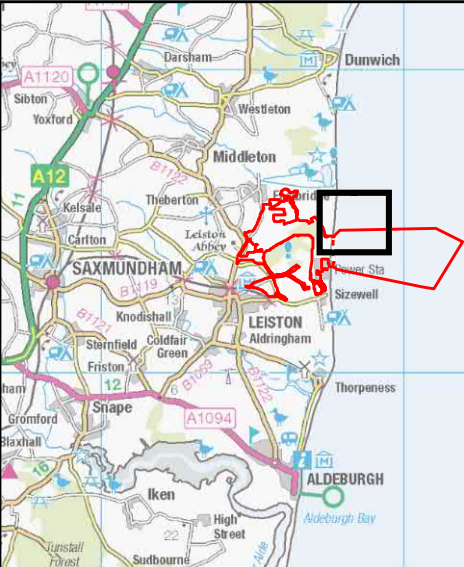
DRAWING NO:
FIGURE 5

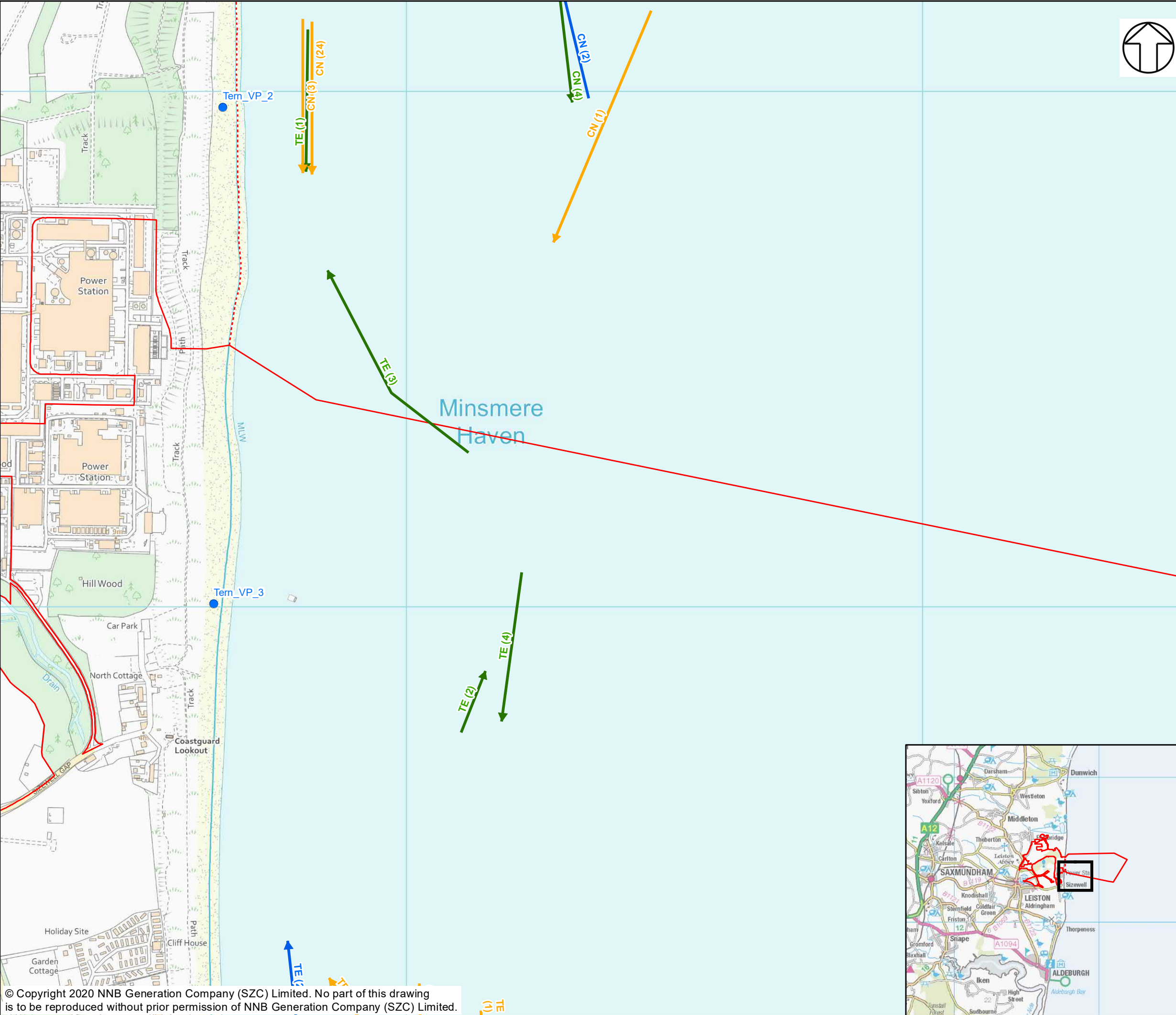
DATE:
SEPT 2020

DRAWN:
Y.G.

SCALE:
1:7,000 @A3

SCALE BAR





NOTES

KEY

- SIZEWELL C MAIN DEVELOPMENT SITE BOUNDARY
- DEMARCATION LINE
- TERN SURVEY VANTAGE POINTS
- TERN SURVEY RESULTS
 - INDIVIDUALS OBSERVED
 - CARRYING FOOD
 - COMMUTING
 - DISPLAY
 - HUNTING/FORAGING
- TERN SURVEY INCIDENTAL RESULTS
 - COMMUTING
- BTO CODE - SPECIES
 - CN - COMMON TERN
 - TE - SANDWICH TERN

NOT PROTECTIVELY MARKED

COPYRIGHT
Reproduced from Ordnance Survey map with the permission of Ordnance Survey on behalf of the controller of Her Majesty's Stationary Office © Crown Copyright (2019). All Rights reserved. NNB GenCo 0100060408.

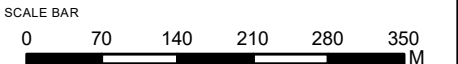


DOCUMENT:
SIZEWELL C
MAIN DEVELOPMENT SITE
TERN SURVEY REPORT 2020

DRAWING TITLE:
TERN RESULTS JUNE 2020 (SURVEY 2)
SHEET 5 OF 9

DRAWING NO:
FIGURE 5

DATE: SEPT 2020 DRAWN: Y.G. SCALE: 1:7,000 @A3





NOTES

KEY

- SIZEWELL C MAIN DEVELOPMENT SITE BOUNDARY
- DEMARCATION LINE
- TERN SURVEY VANTAGE POINTS

TERN SURVEY RESULTS

- INDIVIDUALS OBSERVED
- CARRYING FOOD
- COMMUTING
- DISPLAY
- HUNTING/FORAGING

TERN SURVEY INCIDENTAL RESULTS

- COMMUTING

BTO CODE - SPECIES

- CN - COMMON TERN
- TE - SANDWICH TERN

NOT PROTECTIVELY MARKED

COPYRIGHT
Reproduced from Ordnance Survey map with the permission of Ordnance Survey on behalf of the controller of Her Majesty's Stationary Office © Crown Copyright (2019). All Rights reserved. NNB GenCo 0100060408.

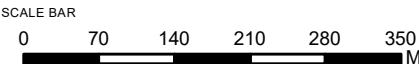


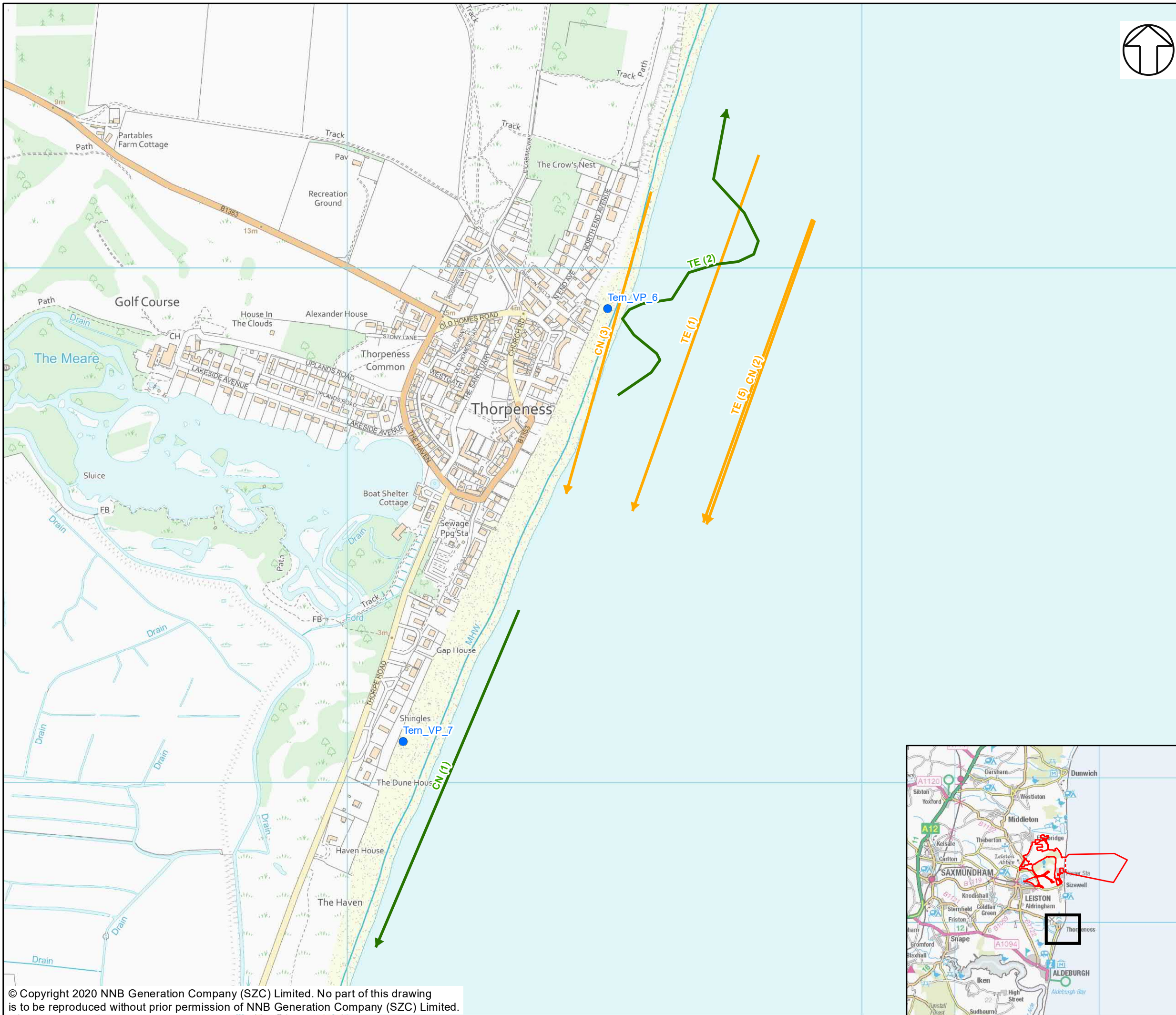
DOCUMENT:
SIZEWELL C
MAIN DEVELOPMENT SITE
TERN SURVEY REPORT 2020

DRAWING TITLE:
TERN RESULTS JUNE 2020 (SURVEY 2)
SHEET 6 OF 9

DRAWING NO:
FIGURE 5

DATE: SEPT 2020 DRAWN: Y.G. SCALE: 1:7,000 @A3





NOTES

KEY

- SIZEWELL C MAIN DEVELOPMENT SITE BOUNDARY
- - - DEMARCATION LINE
- TERN SURVEY VANTAGE POINTS
- TERN SURVEY RESULTS**
- INDIVIDUALS OBSERVED
- CARRYING FOOD
- COMMUTING
- DISPLAY
- HUNTING/FORAGING
- TERN SURVEY INCIDENTAL RESULTS**
- COMMUTING
- BTO CODE - SPECIES**
- CN - COMMON TERN
- TE - SANDWICH TERN

NOT PROTECTIVELY MARKED

COPYRIGHT
Reproduced from Ordnance Survey map with the permission of Ordnance Survey on behalf of the controller of Her Majesty's Stationary Office © Crown Copyright (2019). All Rights reserved. NNB GenCo 0100060408.

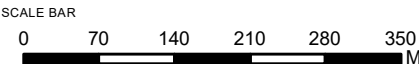


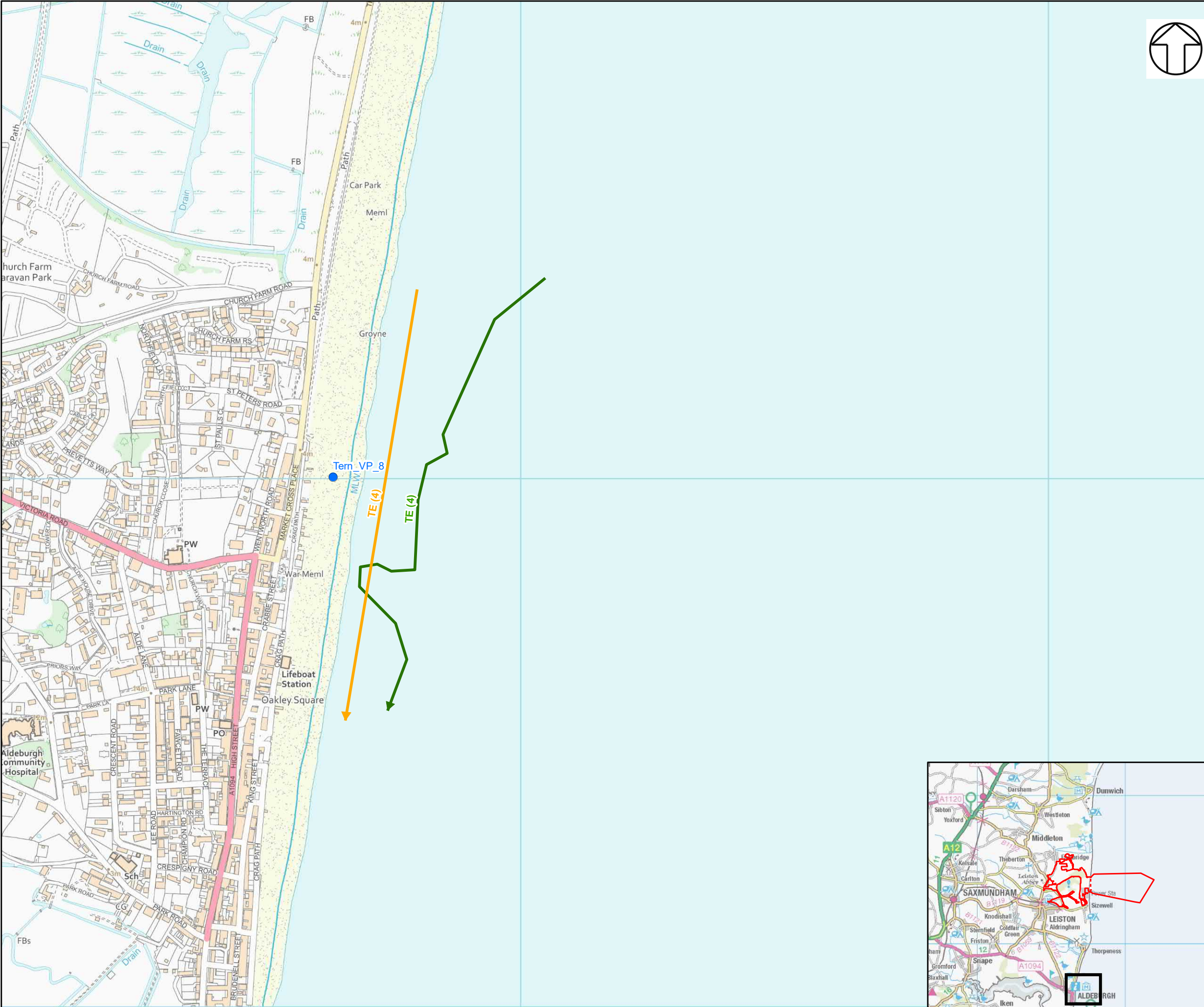
DOCUMENT:
SIZEWELL C
MAIN DEVELOPMENT SITE
TERN SURVEY REPORT 2020

DRAWING TITLE:
TERN RESULTS JUNE 2020 (SURVEY 2)
SHEET 7 OF 9

DRAWING NO:
FIGURE 5

DATE: SEPT 2020 DRAWN: Y.G. SCALE: 1:7,000 @A3





NOTES

KEY

- SIZEWELL C MAIN DEVELOPMENT SITE BOUNDARY
- DEMARCATION LINE
- TERN SURVEY VANTAGE POINTS

TERN SURVEY RESULTS

- INDIVIDUALS OBSERVED
- CARRYING FOOD
- COMMUTING
- DISPLAY
- HUNTING/FORAGING

TERN SURVEY INCIDENTAL RESULTS

- COMMUTING

BTO CODE - SPECIES

- CN - COMMON TERN
- TE - SANDWICH TERN

NOT PROTECTIVELY MARKED

COPYRIGHT
Reproduced from Ordnance Survey map with the permission of Ordnance Survey on behalf of the controller of Her Majesty's Stationary Office © Crown Copyright (2019). All Rights reserved. NNB GenCo 0100060408.

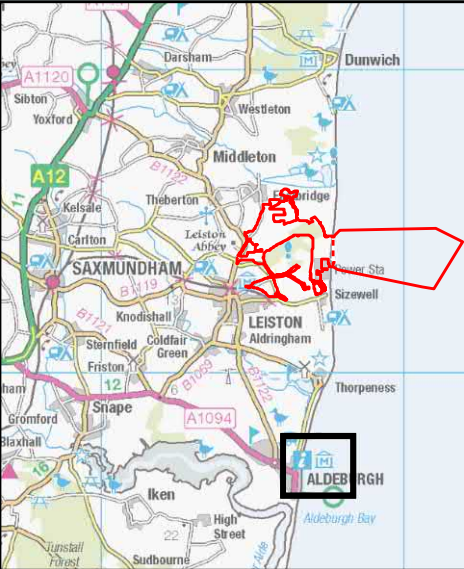
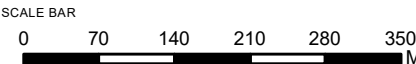


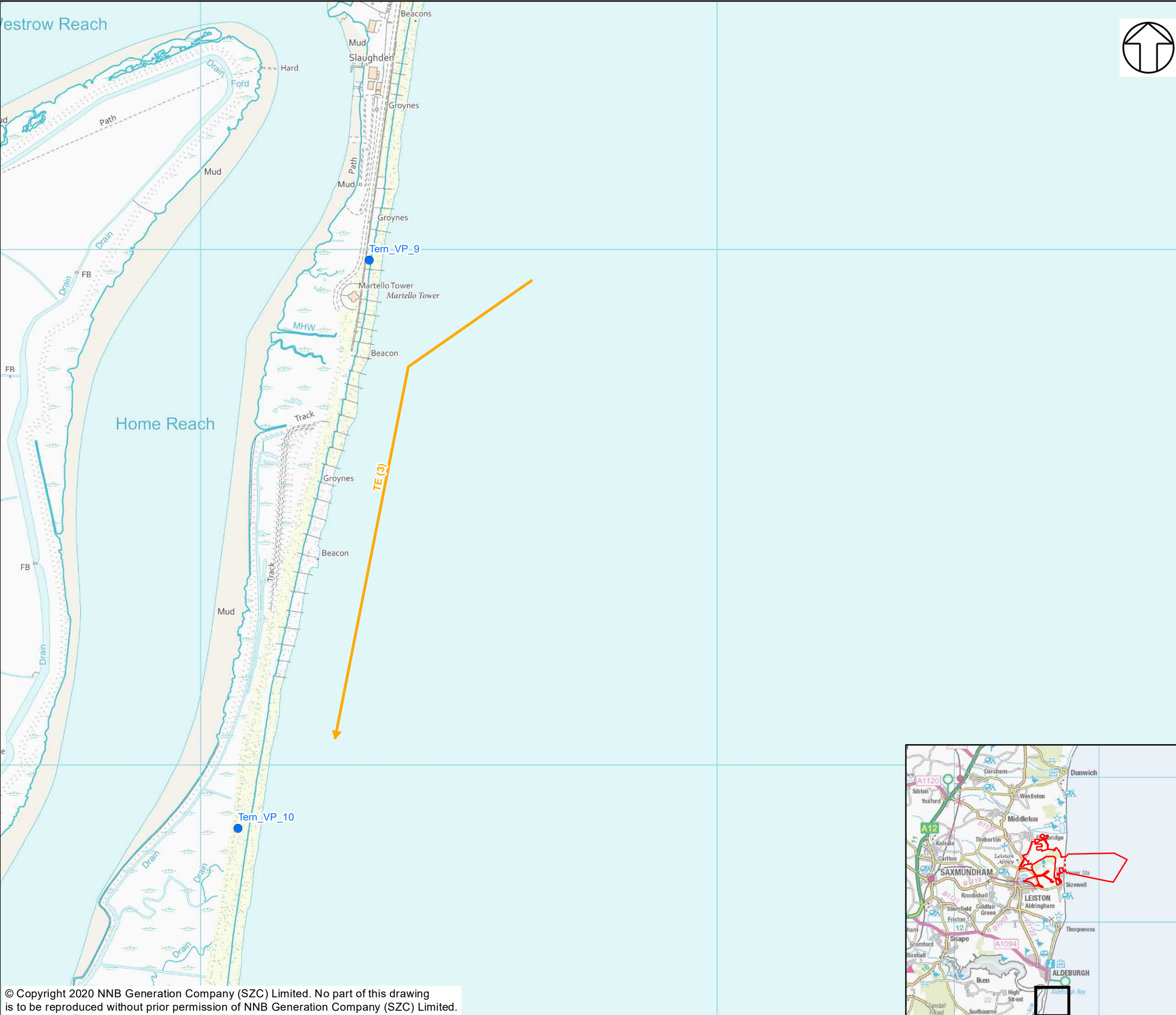
DOCUMENT:
SIZEWELL C
MAIN DEVELOPMENT SITE
TERN SURVEY REPORT 2020

DRAWING TITLE:
TERN RESULTS JUNE 2020 (SURVEY 2)
SHEET 8 OF 9

DRAWING NO:
FIGURE 5

DATE: SEPT 2020 DRAWN: Y.G. SCALE: 1:7,000 @A3





NOTES

KEY

- SIZEWELL C MAIN DEVELOPMENT SITE BOUNDARY
- DEMARCATION LINE
- TERN SURVEY VANTAGE POINTS

TERN SURVEY RESULTS

- INDIVIDUALS OBSERVED
- CARRYING FOOD
- COMMUTING
- DISPLAY
- HUNTING/FORAGING

TERN SURVEY INCIDENTAL RESULTS

BTO CODE - SPECIES

- CN - COMMON TERN
- TE - SANDWICH TERN

NOT PROTECTIVELY MARKED

COPYRIGHT
Reproduced from Ordnance Survey map with the permission of Ordnance Survey on behalf of the controller of Her Majesty's Stationary Office © Crown Copyright (2019). All Rights reserved. NNB GenCo 0100060408.

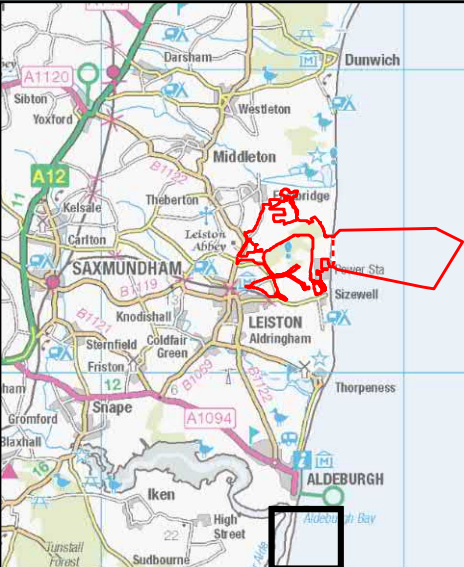
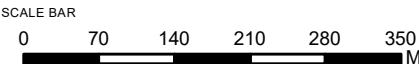


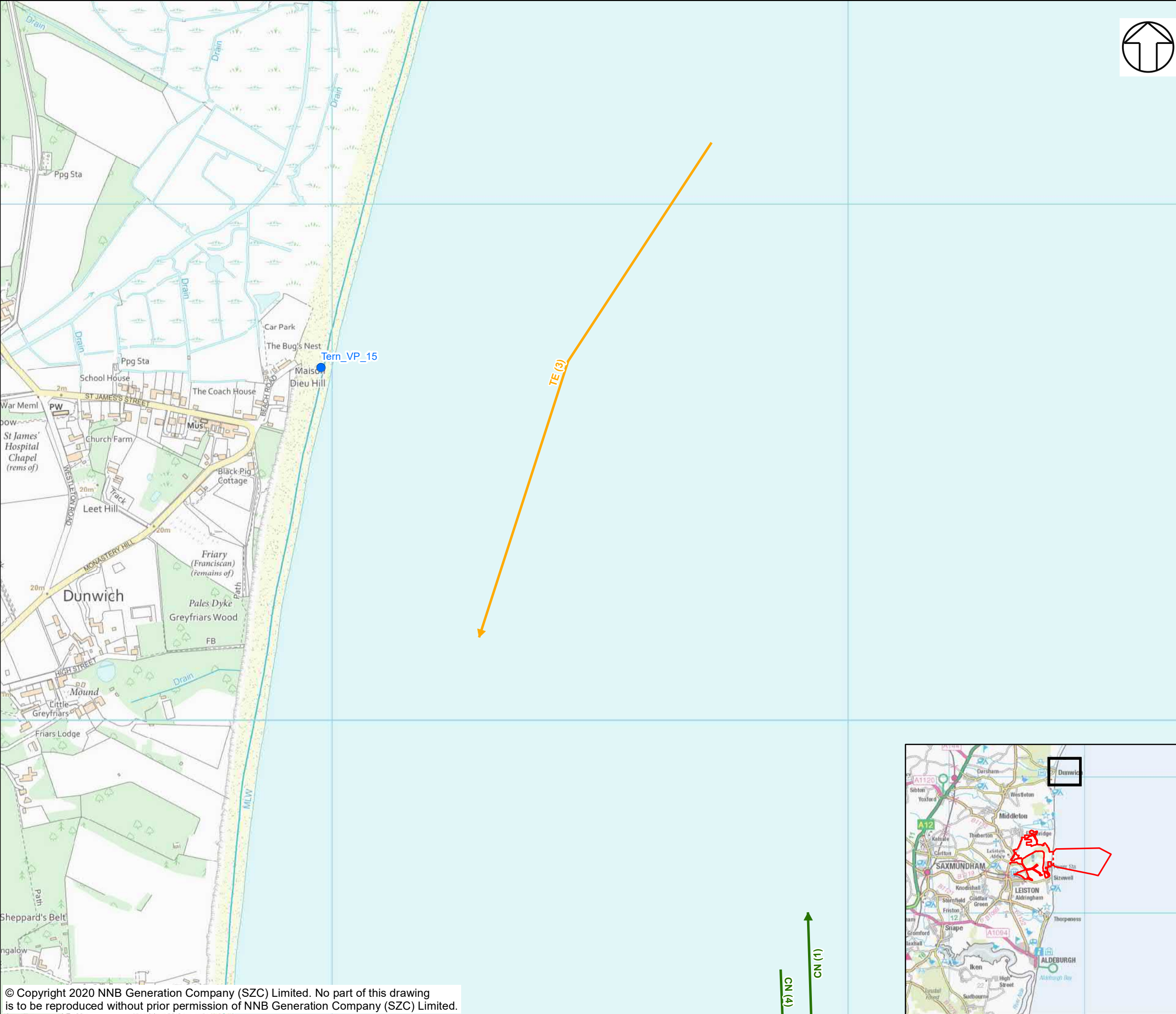
DOCUMENT:
SIZEWELL C
MAIN DEVELOPMENT SITE
TERN SURVEY REPORT 2020

DRAWING TITLE:
TERN RESULTS JUNE 2020 (SURVEY 2)
SHEET 9 OF 9

DRAWING NO:
FIGURE 5

DATE: SEPT 2020 DRAWN: Y.G. SCALE: 1:7,000 @A3





NOTES

KEY

- SIZEWELL C MAIN DEVELOPMENT SITE BOUNDARY
- DEMARCATION LINE
- TERN SURVEY VANTAGE POINTS
- TERN SURVEY RESULTS
 - INDIVIDUALS OBSERVED
 - CARRYING FOOD
 - COMMUTING
 - HUNTING/FORAGING
- BTO CODE - SPECIES
 - CN - COMMON TERN
 - TE - SANDWICH TERN

NOT PROTECTIVELY MARKED

COPYRIGHT
Reproduced from Ordnance Survey map with the permission of Ordnance Survey on behalf of the controller of Her Majesty's Stationary Office © Crown Copyright (2019). All Rights reserved. NNB GenCo 0100060408.

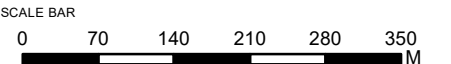


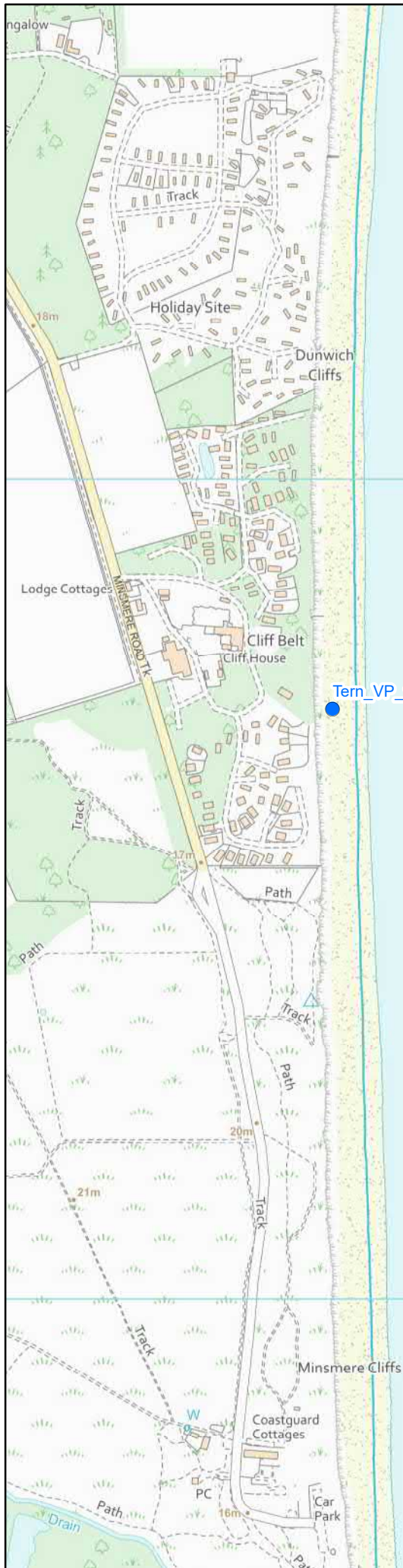
DOCUMENT:
SIZEWELL C
MAIN DEVELOPMENT SITE
TERN SURVEY REPORT 2020

DRAWING TITLE:
TERN RESULTS JULY 2020 (SURVEY 1)
SHEET 1 OF 9

DRAWING NO:
FIGURE 6

DATE: SEPT 2020 DRAWN: Y.G. SCALE: 1:7,000 @A3





- NOTES**
- KEY**
- SIZEWELL C MAIN DEVELOPMENT SITE BOUNDARY
 - DEMARCATION LINE
 - TERN SURVEY VANTAGE POINTS
- TERN SURVEY RESULTS**
- INDIVIDUALS OBSERVED
 - CARRYING FOOD
 - COMMUTING
 - HUNTING/FORAGING
- BTO CODE - SPECIES**
- CN - COMMON TERN
 - TE - SANDWICH TERN

NOT PROTECTIVELY MARKED

COPYRIGHT
Reproduced from Ordnance Survey map with the permission of Ordnance Survey on behalf of the controller of Her Majesty's Stationary Office © Crown Copyright (2019). All Rights reserved. NNB GenCo 0100060408.

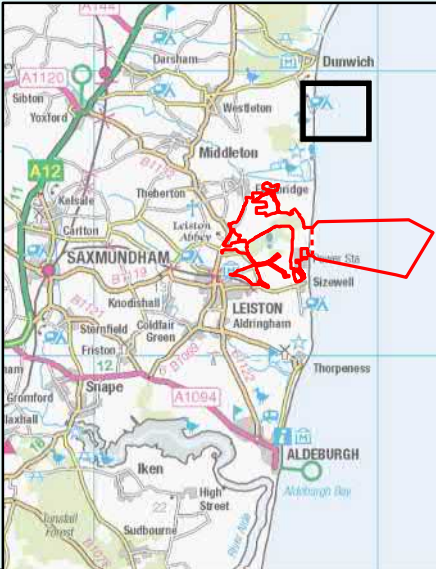
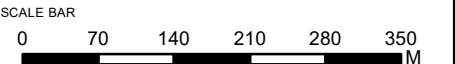


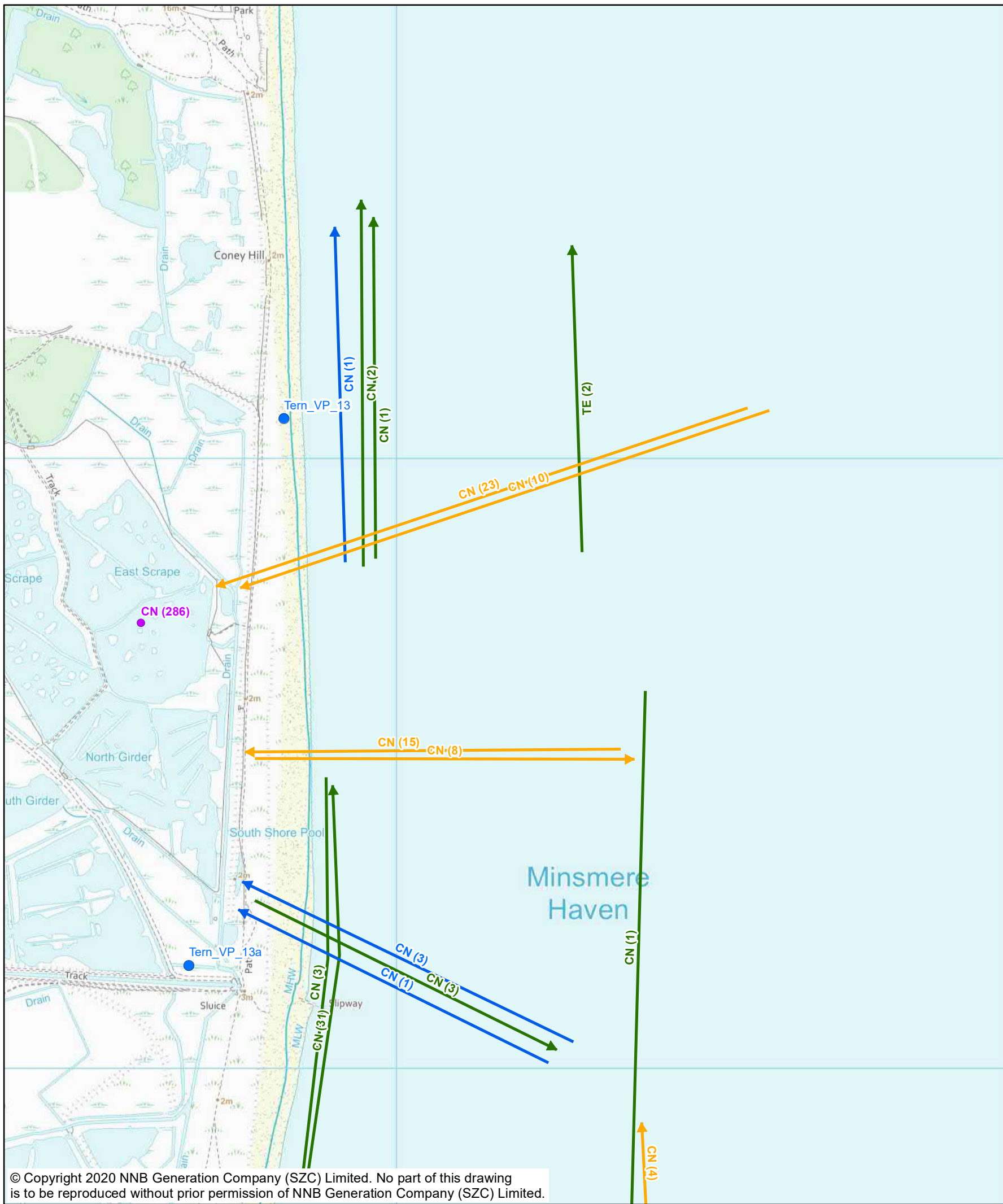
DOCUMENT:
SIZEWELL C
MAIN DEVELOPMENT SITE
TERN SURVEY REPORT 2020

DRAWING TITLE:
TERN RESULTS JULY 2020 (SURVEY 1)
SHEET 2 OF 9

DRAWING NO:
FIGURE 6

DATE: SEPT 2020 **DRAWN:** Y.G. **SCALE:** 1:7,000 @A3





- NOTES
- KEY
- SIZEWELL C MAIN DEVELOPMENT SITE BOUNDARY
 - DEMARCATION LINE
 - TERN SURVEY VANTAGE POINTS
- TERN SURVEY RESULTS
- INDIVIDUALS OBSERVED
 - CARRYING FOOD
 - COMMUTING
 - HUNTING/FORAGING
- BTO CODE - SPECIES
- CN - COMMON TERN
 - TE - SANDWICH TERN

NOT PROTECTIVELY MARKED

COPYRIGHT

Reproduced from Ordnance Survey map with the permission of Ordnance Survey on behalf of the controller of Her Majesty's Stationery Office © Crown Copyright (2019). All Rights reserved. NNB GenCo 0100060408.



DOCUMENT:

SIZEWELL C
MAIN DEVELOPMENT SITE
TERN SURVEY REPORT 2020

DRAWING TITLE:

TERN RESULTS JULY 2020 (SURVEY 1)
SHEET 3 OF 9

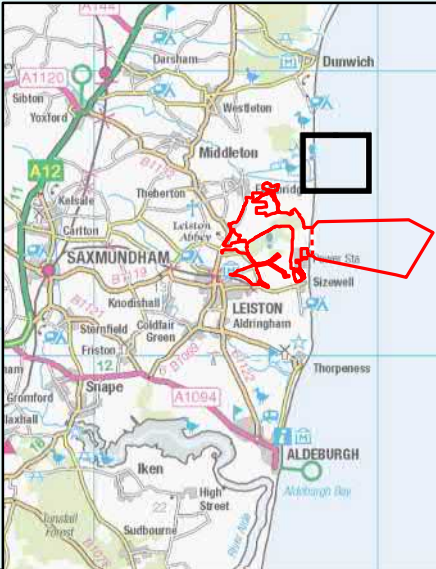
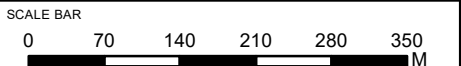
DRAWING NO:

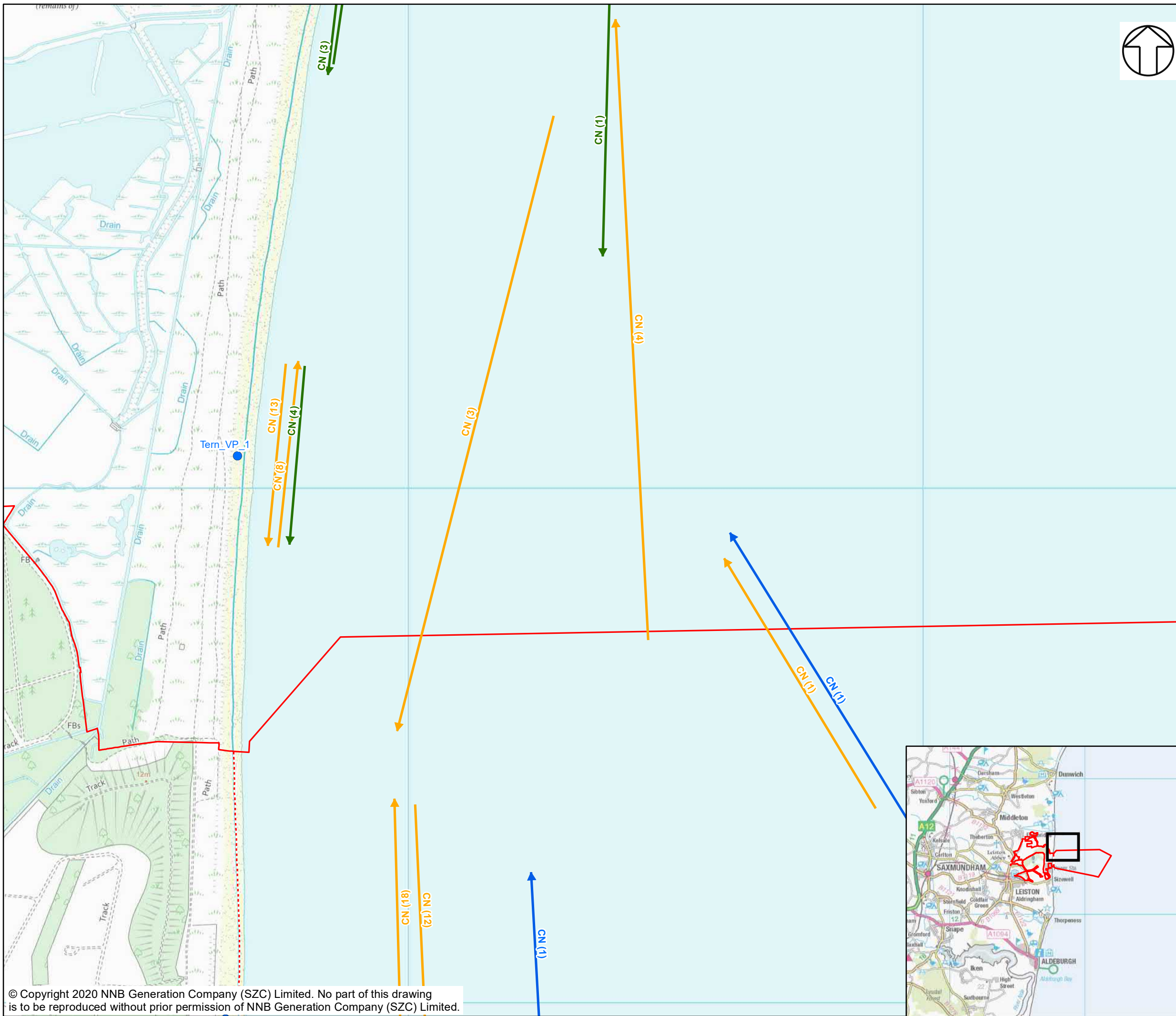
FIGURE 6

DATE: SEPT 2020

DRAWN: Y.G.

SCALE: 1:7,000 @A3





NOTES

KEY

- SIZEWELL C MAIN DEVELOPMENT SITE BOUNDARY
- DEMARCATION LINE
- TERN SURVEY VANTAGE POINTS
- TERN SURVEY RESULTS
 - INDIVIDUALS OBSERVED
 - CARRYING FOOD
 - COMMUTING
 - HUNTING/FORAGING
- BTO CODE - SPECIES
 - CN - COMMON TERN
 - TE - SANDWICH TERN

NOT PROTECTIVELY MARKED

COPYRIGHT
Reproduced from Ordnance Survey map with the permission of Ordnance Survey on behalf of the controller of Her Majesty's Stationary Office © Crown Copyright (2019). All Rights reserved. NNB GenCo 0100060408.

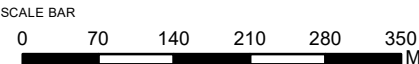


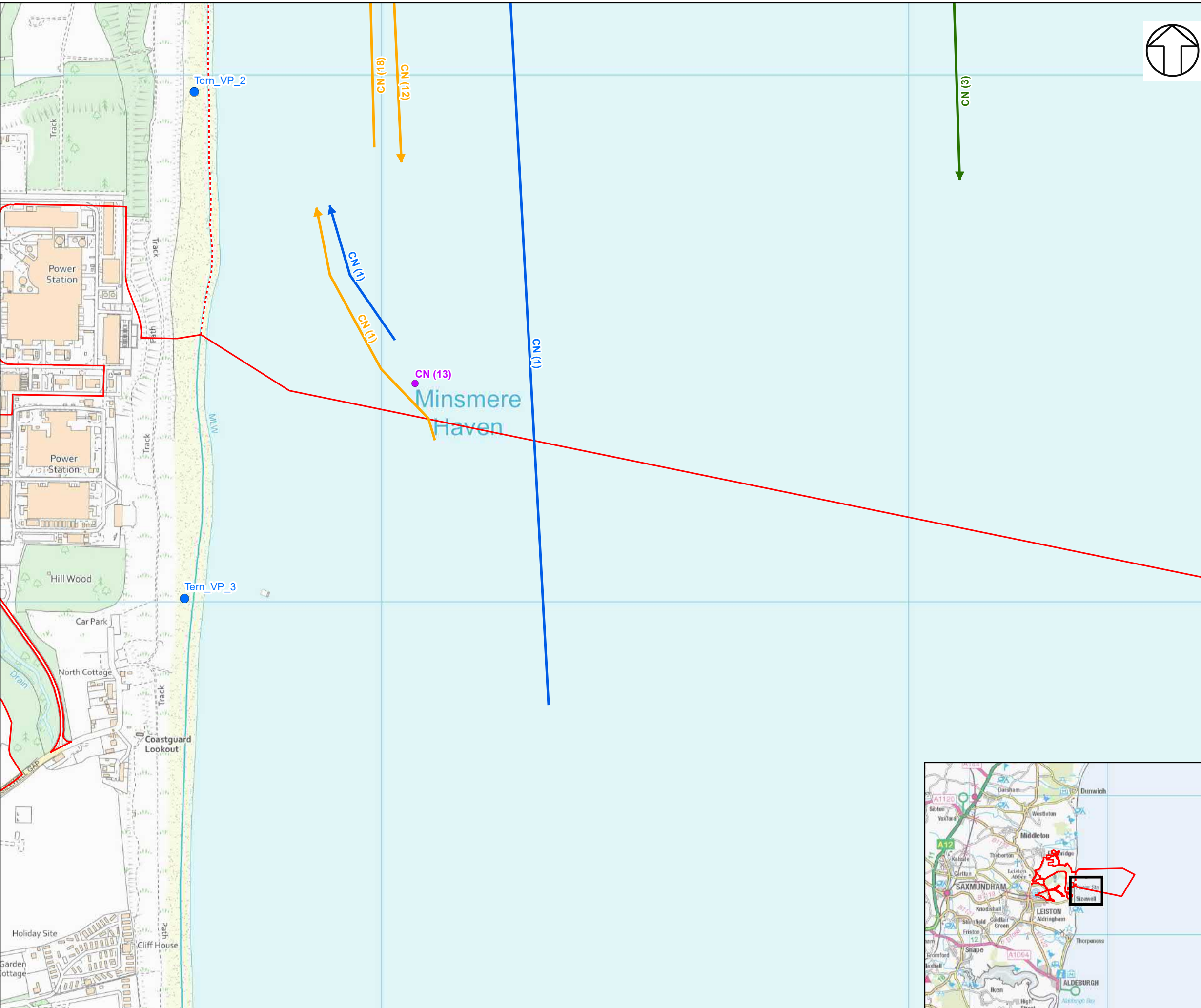
DOCUMENT:
SIZEWELL C
MAIN DEVELOPMENT SITE
TERN SURVEY REPORT 2020

DRAWING TITLE:
TERN RESULTS JULY 2020 (SURVEY 1)
SHEET 4 OF 9

DRAWING NO:
FIGURE 6

DATE: SEPT 2020 DRAWN: Y.G. SCALE: 1:7,000 @A3





NOTES

KEY

- SIZEWELL C MAIN DEVELOPMENT SITE BOUNDARY
- DEMARCATION LINE
- TERN SURVEY VANTAGE POINTS
- TERN SURVEY RESULTS
 - INDIVIDUALS OBSERVED
 - CARRYING FOOD
 - COMMUTING
 - HUNTING/FORAGING
- BTO CODE - SPECIES
 - CN - COMMON TERN
 - TE - SANDWICH TERN

NOT PROTECTIVELY MARKED

COPYRIGHT
Reproduced from Ordnance Survey map with the permission of Ordnance Survey on behalf of the controller of Her Majesty's Stationary Office © Crown Copyright (2019). All Rights reserved. NNB GenCo 0100060408.




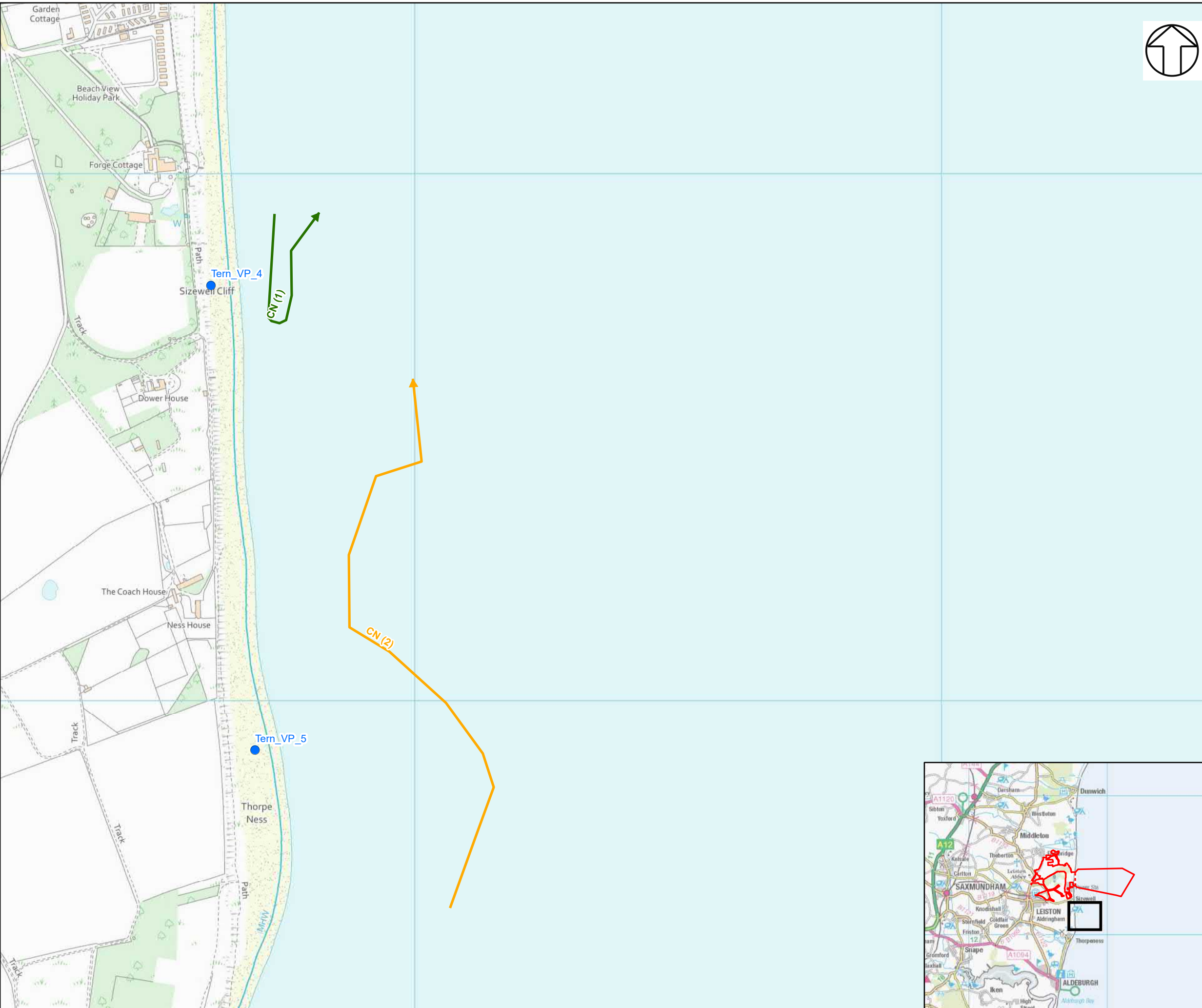
DOCUMENT:
SIZEWELL C
MAIN DEVELOPMENT SITE
TERN SURVEY REPORT 2020

DRAWING TITLE:
TERN RESULTS JULY 2020 (SURVEY 1)
SHEET 5 OF 9

DRAWING NO:
FIGURE 6

DATE: SEPT 2020 DRAWN: Y.G. SCALE: 1:7,000 @A3





NOTES

KEY

- SIZEWELL C MAIN DEVELOPMENT SITE BOUNDARY
- DEMARCATION LINE
- TERN SURVEY VANTAGE POINTS

TERN SURVEY RESULTS

- INDIVIDUALS OBSERVED
- CARRYING FOOD
- COMMUTING
- HUNTING/FORAGING

BTO CODE - SPECIES

- CN - COMMON TERN
- TE - SANDWICH TERN

NOT PROTECTIVELY MARKED

COPYRIGHT
Reproduced from Ordnance Survey map with the permission of Ordnance Survey on behalf of the controller of Her Majesty's Stationary Office © Crown Copyright (2019). All Rights reserved. NNB GenCo 0100060408.

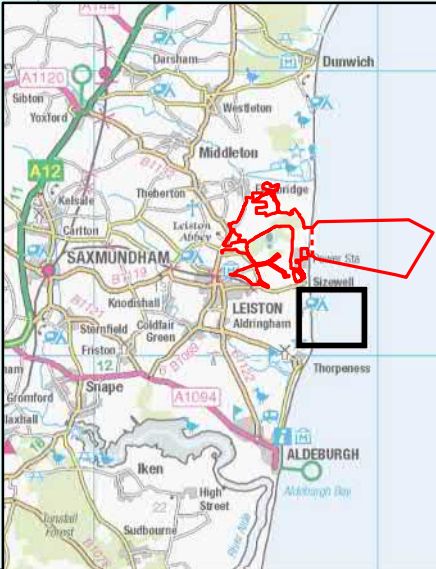
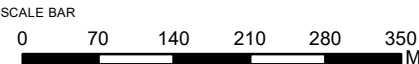


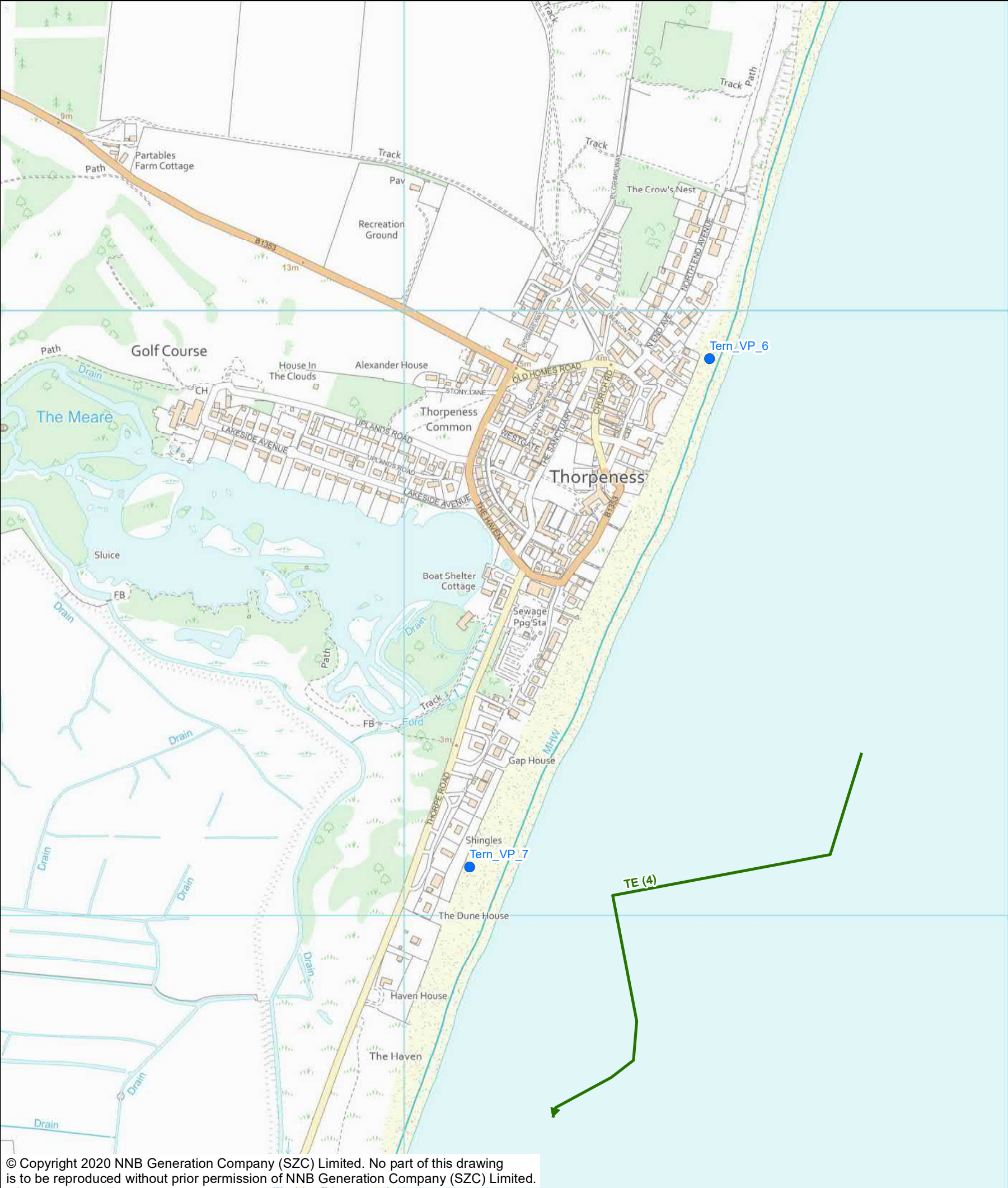
DOCUMENT:
SIZEWELL C
MAIN DEVELOPMENT SITE
TERN SURVEY REPORT 2020

DRAWING TITLE:
TERN RESULTS JULY 2020 (SURVEY 1)
SHEET 6 OF 9

DRAWING NO:
FIGURE 6

DATE: SEPT 2020 DRAWN: Y.G. SCALE: 1:7,000 @A3





NOTES

KEY

- SIZEWELL C MAIN DEVELOPMENT SITE BOUNDARY
- DEMARCATION LINE
- TERN SURVEY VANTAGE POINTS
- TERN SURVEY RESULTS
 - INDIVIDUALS OBSERVED
 - CARRYING FOOD
 - COMMUTING
 - HUNTING/FORAGING
- BTO CODE - SPECIES
 - CN - COMMON TERN
 - TE - SANDWICH TERN

NOT PROTECTIVELY MARKED

COPYRIGHT
Reproduced from Ordnance Survey map with the permission of Ordnance Survey on behalf of the controller of Her Majesty's Stationary Office © Crown Copyright (2019). All Rights reserved. NNB GenCo 0100060408.

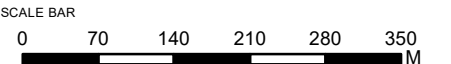


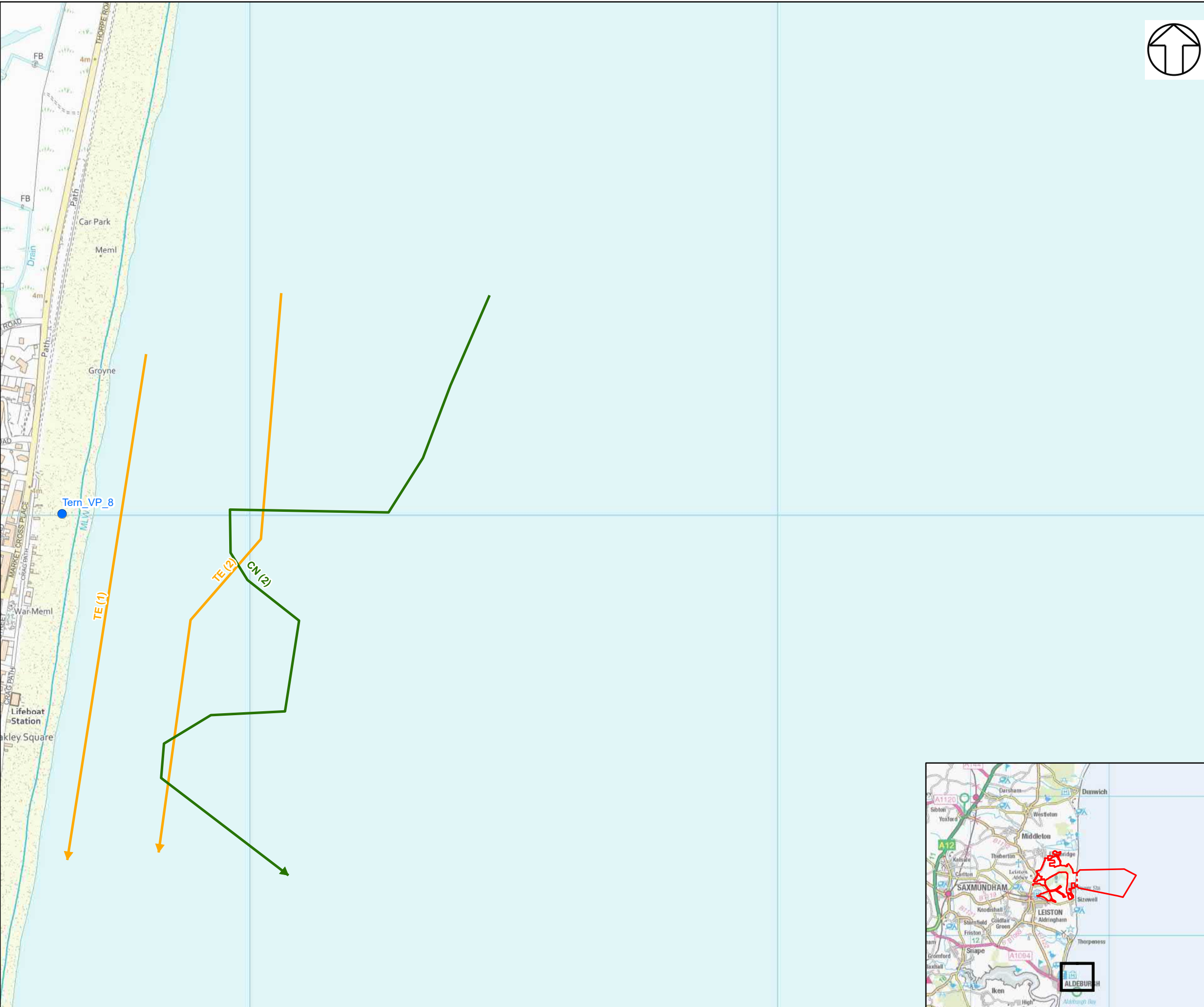
DOCUMENT:
SIZEWELL C
MAIN DEVELOPMENT SITE
TERN SURVEY REPORT 2020

DRAWING TITLE:
TERN RESULTS JULY 2020 (SURVEY 1)
SHEET 7 OF 9

DRAWING NO:
FIGURE 6

DATE: SEPT 2020 DRAWN: Y.G. SCALE: 1:7,000 @A3





NOTES

KEY

- SIZEWELL C MAIN DEVELOPMENT SITE BOUNDARY
- DEMARCATION LINE
- TERN SURVEY VANTAGE POINTS

TERN SURVEY RESULTS

- INDIVIDUALS OBSERVED
- CARRYING FOOD
- COMMUTING
- HUNTING/FORAGING

BTO CODE - SPECIES

- CN - COMMON TERN
- TE - SANDWICH TERN

NOT PROTECTIVELY MARKED

COPYRIGHT
Reproduced from Ordnance Survey map with the permission of Ordnance Survey on behalf of the controller of Her Majesty's Stationary Office © Crown Copyright (2019). All Rights reserved. NNB GenCo 0100060408.




DOCUMENT:
SIZEWELL C
MAIN DEVELOPMENT SITE
TERN SURVEY REPORT 2020

DRAWING TITLE:
TERN RESULTS JULY 2020 (SURVEY 1)
SHEET 8 OF 9

DRAWING NO:
FIGURE 6

DATE: SEPT 2020 DRAWN: Y.G. SCALE: 1:7,000 @A3





NOTES

KEY

- SIZEWELL C MAIN DEVELOPMENT SITE BOUNDARY
- DEMARCATION LINE
- TERN SURVEY VANTAGE POINTS

TERN SURVEY RESULTS

- INDIVIDUALS OBSERVED
- CARRYING FOOD
- COMMUTING
- HUNTING/FORAGING

BTO CODE - SPECIES

- CN - COMMON TERN
- TE - SANDWICH TERN

NOT PROTECTIVELY MARKED

COPYRIGHT
Reproduced from Ordnance Survey map with the permission of Ordnance Survey on behalf of the controller of Her Majesty's Stationary Office © Crown Copyright (2019). All Rights reserved. NNB GenCo 0100060408.

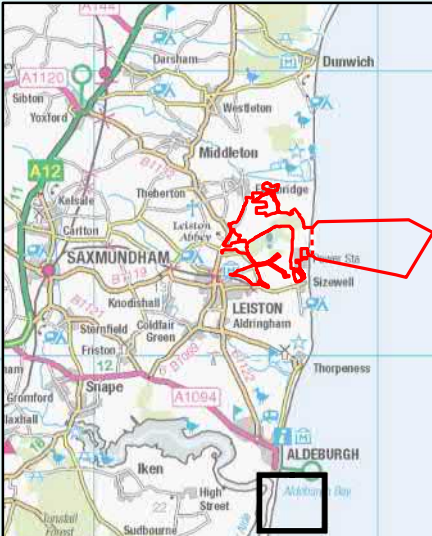
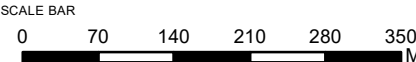


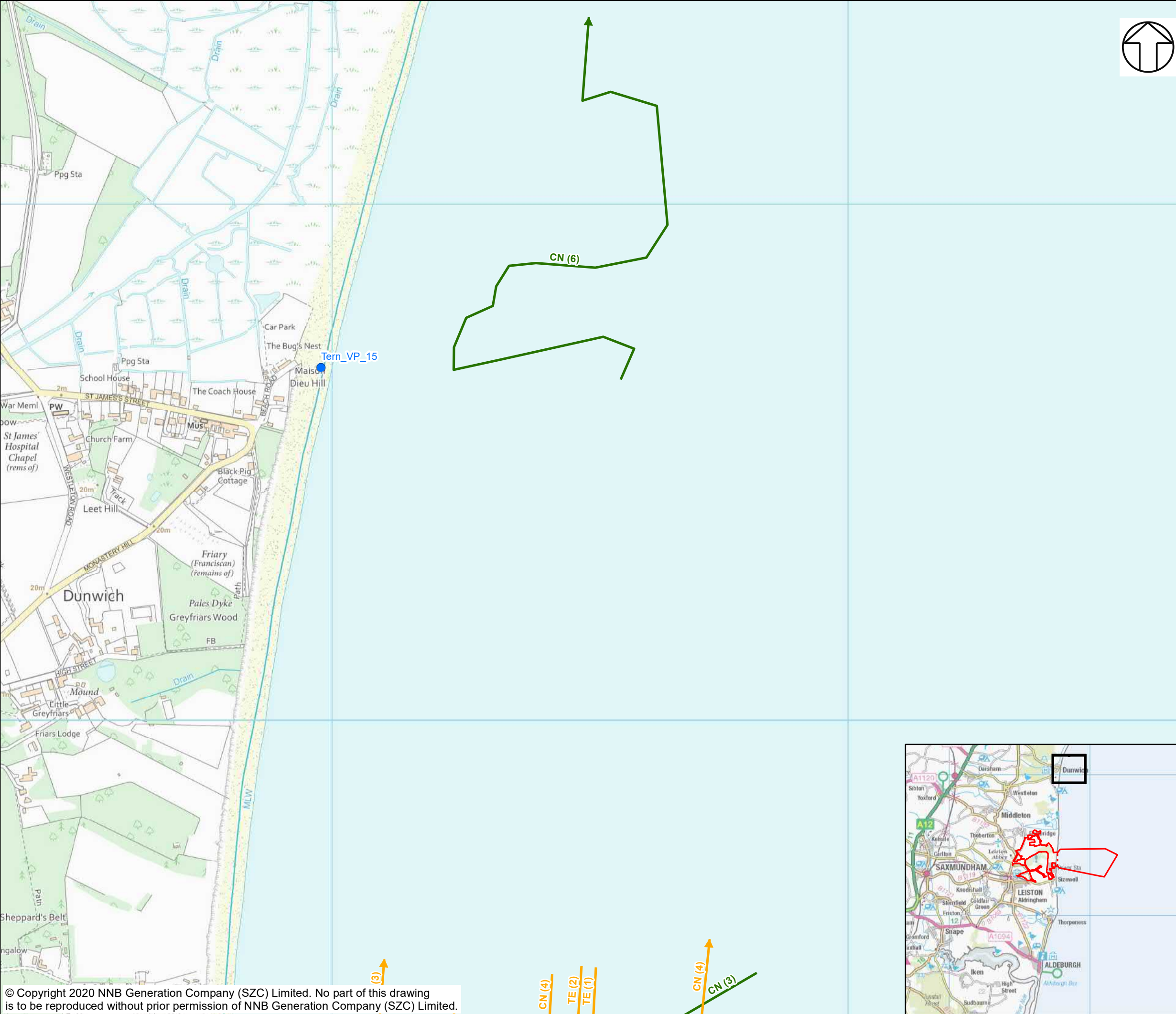
DOCUMENT:
SIZEWELL C
MAIN DEVELOPMENT SITE
TERN SURVEY REPORT 2020

DRAWING TITLE:
TERN RESULTS JULY 2020 (SURVEY 1)
SHEET 9 OF 9

DRAWING NO:
FIGURE 6

DATE: SEPT 2020 DRAWN: Y.G. SCALE: 1:7,000 @A3





NOTES

KEY

- SIZEWELL C MAIN DEVELOPMENT SITE BOUNDARY
- DEMARCATION LINE
- TERN SURVEY VANTAGE POINTS
- TERN SURVEY RESULTS
 - INDIVIDUALS OBSERVED
 - OTHERS
 - CARRYING FOOD
 - COMMUTING
 - HUNTING/FORAGING
- TERN SURVEY INCIDENTAL RESULTS
 - COMMUTING
 - HUNTING/FORAGING
 - MOBBING/BEING MOBBED

BTO CODE - SPECIES
AF - LITTLE TERN
CN - COMMON TERN
TE - SANDWICH TERN

NOT PROTECTIVELY MARKED

COPYRIGHT
Reproduced from Ordnance Survey map with the permission of Ordnance Survey on behalf of the controller of Her Majesty's Stationery Office © Crown Copyright (2019). All Rights reserved. NNB GenCo 0100060408.




DOCUMENT:
SIZEWELL C
MAIN DEVELOPMENT SITE
TERN SURVEY REPORT 2020

DRAWING TITLE:
TERN RESULTS JULY 2020 (SURVEY 2)
SHEET 1 OF 9

DRAWING NO:
FIGURE 7

DATE: SEPT 2020 **DRAWN:** Y.G. **SCALE:** 1:7,000 @A3



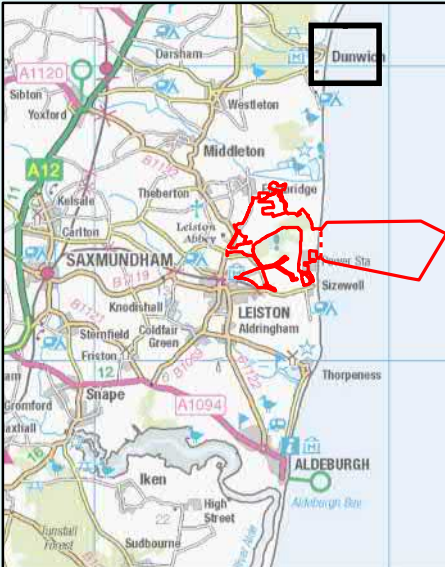
CN (4)

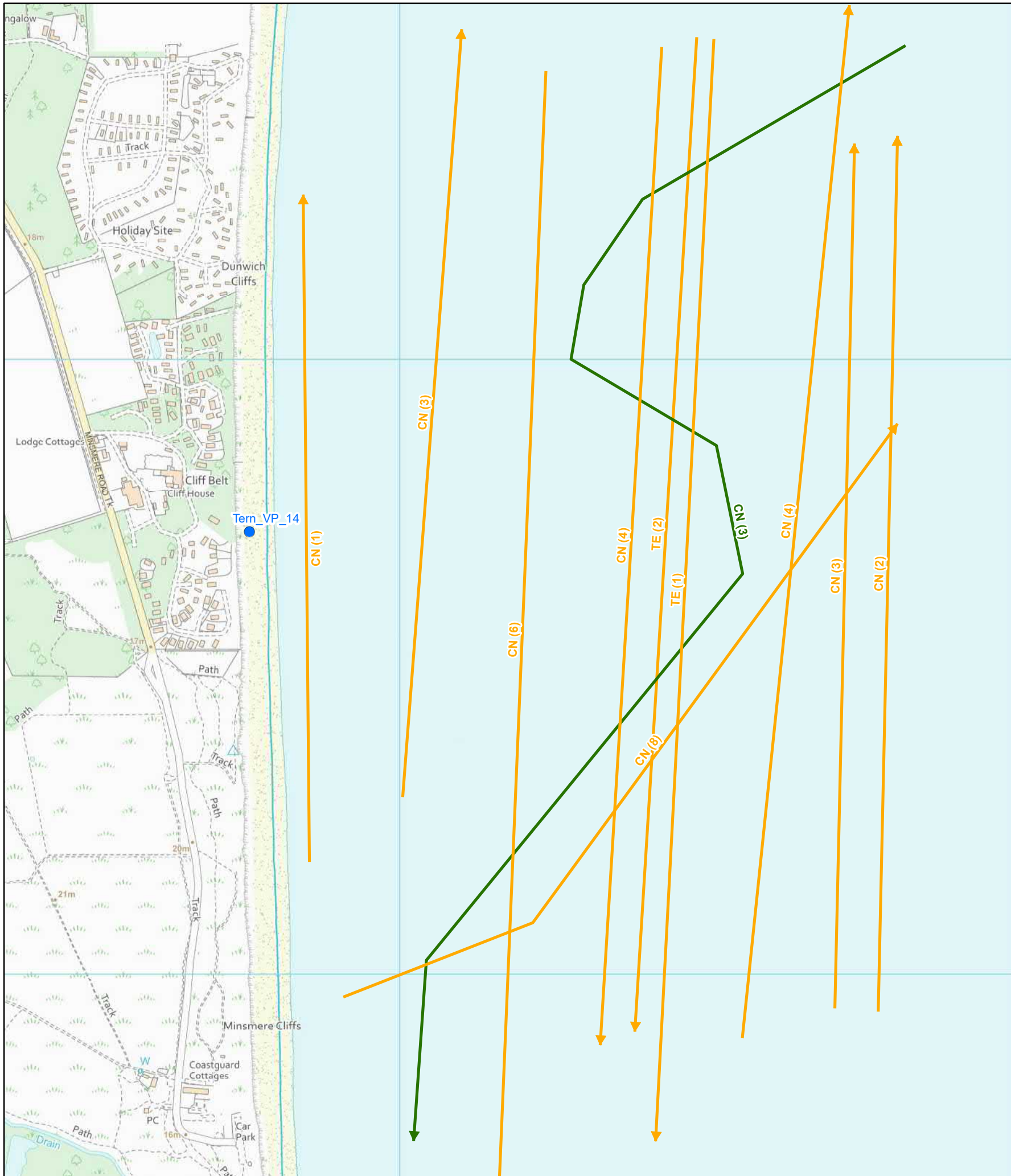
TE (2)

TE (1)

CN (4)

CN (3)





NOTES

KEY

- SIZEWELL C MAIN DEVELOPMENT SITE BOUNDARY
- DEMARCATION LINE
- TERN SURVEY VANTAGE POINTS
- TERN SURVEY RESULTS
 - INDIVIDUALS OBSERVED
 - OTHERS
 - CARRYING FOOD
 - COMMUTING
 - HUNTING/FORAGING
- TERN SURVEY INCIDENTAL RESULTS
 - COMMUTING
 - HUNTING/FORAGING
 - MOBBING/BEING MOBBED
- BTO CODE - SPECIES
 - AF - LITTLE TERN
 - CN - COMMON TERN
 - TE - SANDWICH TERN

NOT PROTECTIVELY MARKED

COPYRIGHT
Reproduced from Ordnance Survey map with the permission of Ordnance Survey on behalf of the controller of Her Majesty's Stationery Office © Crown Copyright (2019). All Rights reserved. NNB GenCo 0100060408.

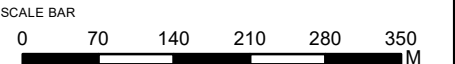


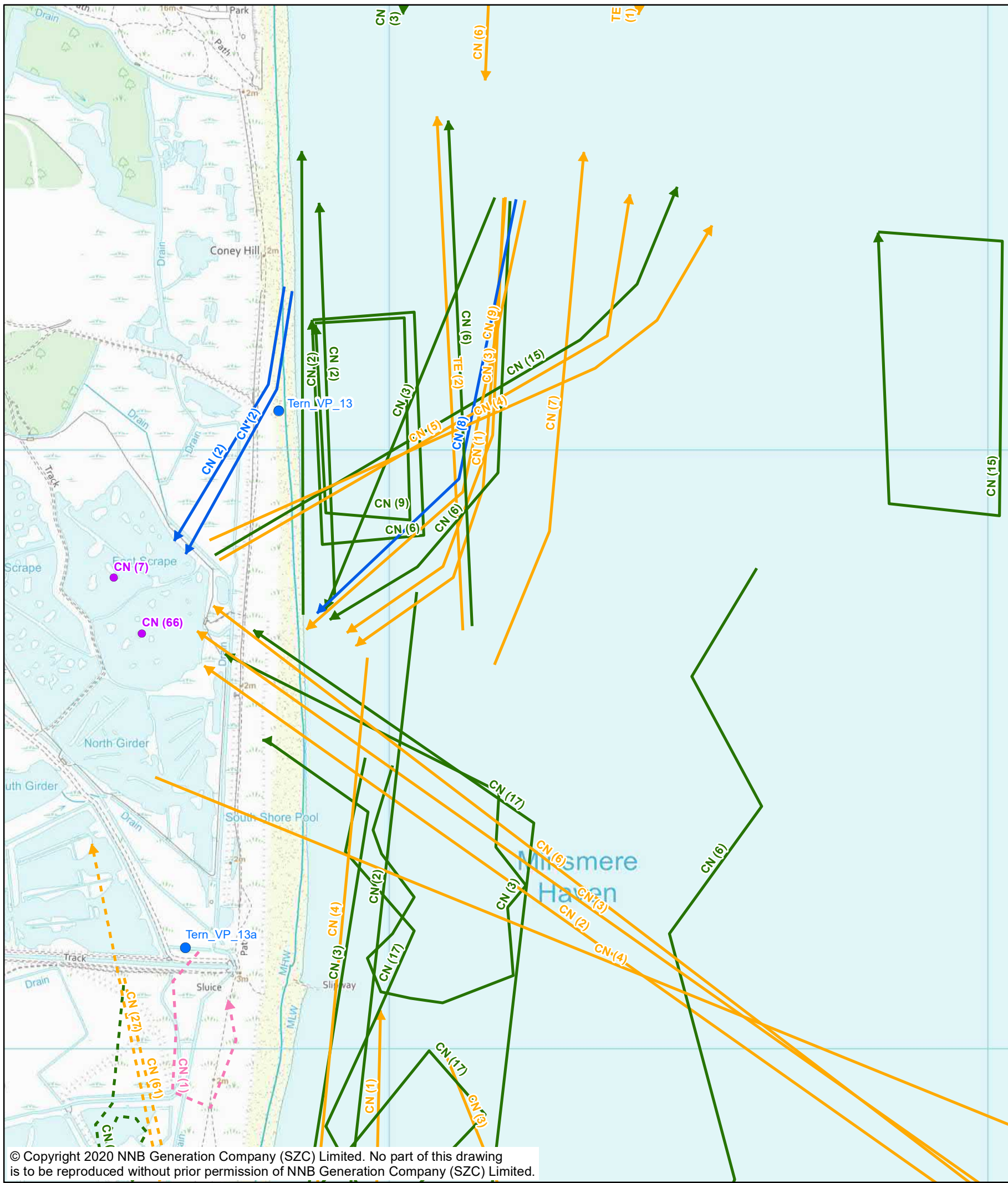
DOCUMENT:
SIZEWELL C
MAIN DEVELOPMENT SITE
TERN SURVEY REPORT 2020

DRAWING TITLE:
TERN RESULTS JULY 2020 (SURVEY 2)
SHEET 2 OF 9

DRAWING NO:
FIGURE 7

DATE: SEPT 2020 DRAWN: Y.G. SCALE: 1:7,000 @A3





NOTES

KEY

- SIZEWELL C MAIN DEVELOPMENT SITE BOUNDARY
- DEMARCATION LINE
- TERN SURVEY VANTAGE POINTS
- TERN SURVEY RESULTS
 - INDIVIDUALS OBSERVED
 - OTHERS
 - CARRYING FOOD
 - COMMUTING
 - HUNTING/FORAGING
- TERN SURVEY INCIDENTAL RESULTS
 - COMMUTING
 - HUNTING/FORAGING
 - MOBBING/BEING MOBBED
- BTO CODE - SPECIES
 - AF - LITTLE TERN
 - CN - COMMON TERN
 - TE - SANDWICH TERN

NOT PROTECTIVELY MARKED

COPYRIGHT
Reproduced from Ordnance Survey map with the permission of Ordnance Survey on behalf of the controller of Her Majesty's Stationery Office © Crown Copyright (2019). All Rights reserved. NNB GenCo 0100060408.

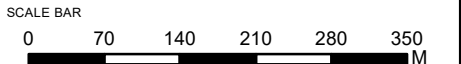


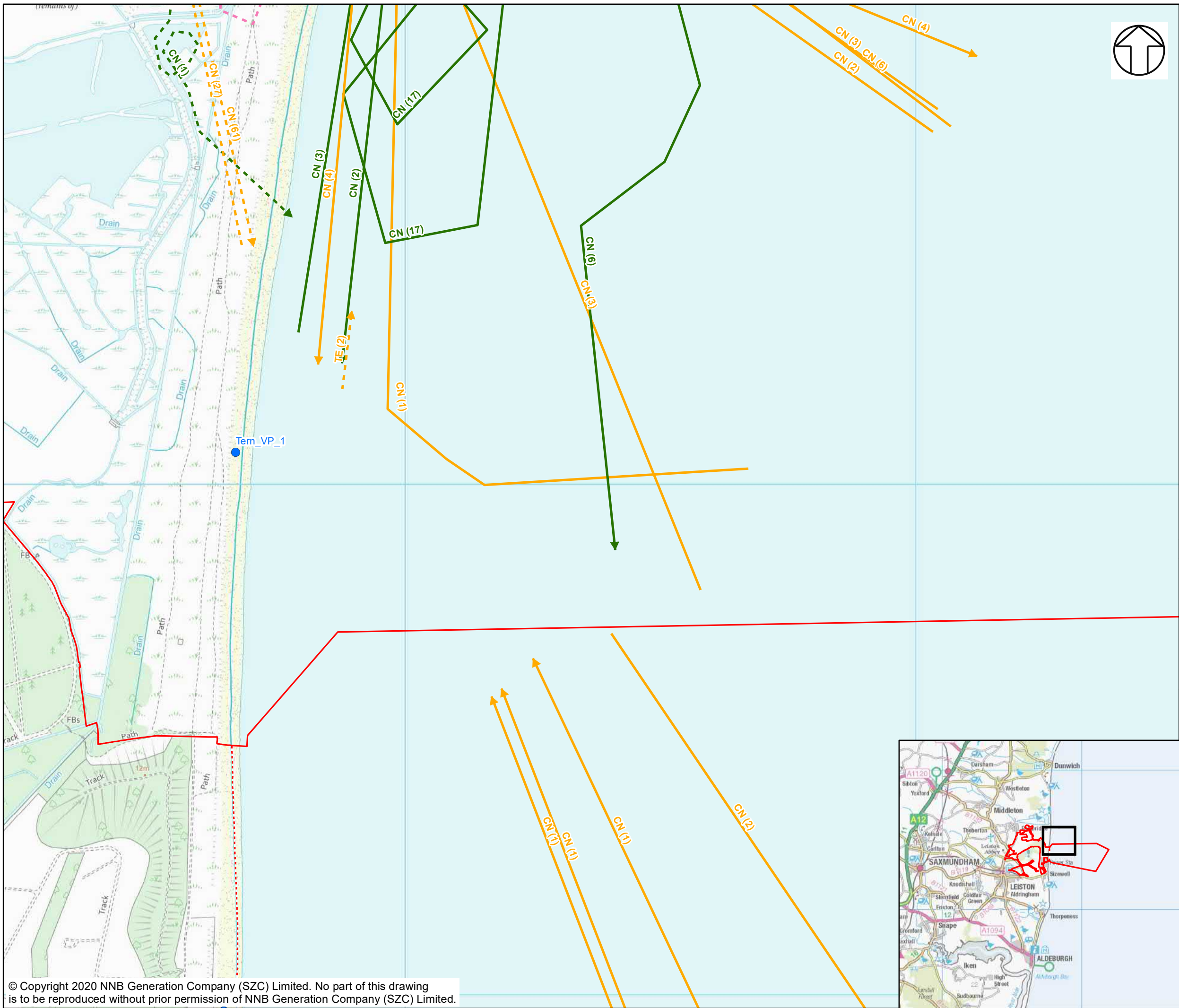
DOCUMENT:
SIZEWELL C
MAIN DEVELOPMENT SITE
TERN SURVEY REPORT 2020

DRAWING TITLE:
TERN RESULTS JULY 2020 (SURVEY 2)
SHEET 3 OF 9

DRAWING NO:
FIGURE 7

DATE: SEPT 2020 DRAWN: Y.G. SCALE: 1:7,000 @A3





NOTES

KEY

- SIZEWELL C MAIN DEVELOPMENT SITE BOUNDARY
- DEMARCATION LINE
- TERN SURVEY VANTAGE POINTS
- TERN SURVEY RESULTS
 - INDIVIDUALS OBSERVED
 - OTHERS
 - CARRYING FOOD
 - COMMUTING
 - HUNTING/FORAGING
- TERN SURVEY INCIDENTAL RESULTS
 - COMMUTING
 - HUNTING/FORAGING
 - MOBBING/BEING MOBBED
- BTO CODE - SPECIES
 - AF - LITTLE TERN
 - CN - COMMON TERN
 - TE - SANDWICH TERN

NOT PROTECTIVELY MARKED

COPYRIGHT
Reproduced from Ordnance Survey map with the permission of Ordnance Survey on behalf of the controller of Her Majesty's Stationary Office © Crown Copyright (2019). All Rights reserved. NNB GenCo 0100060408.




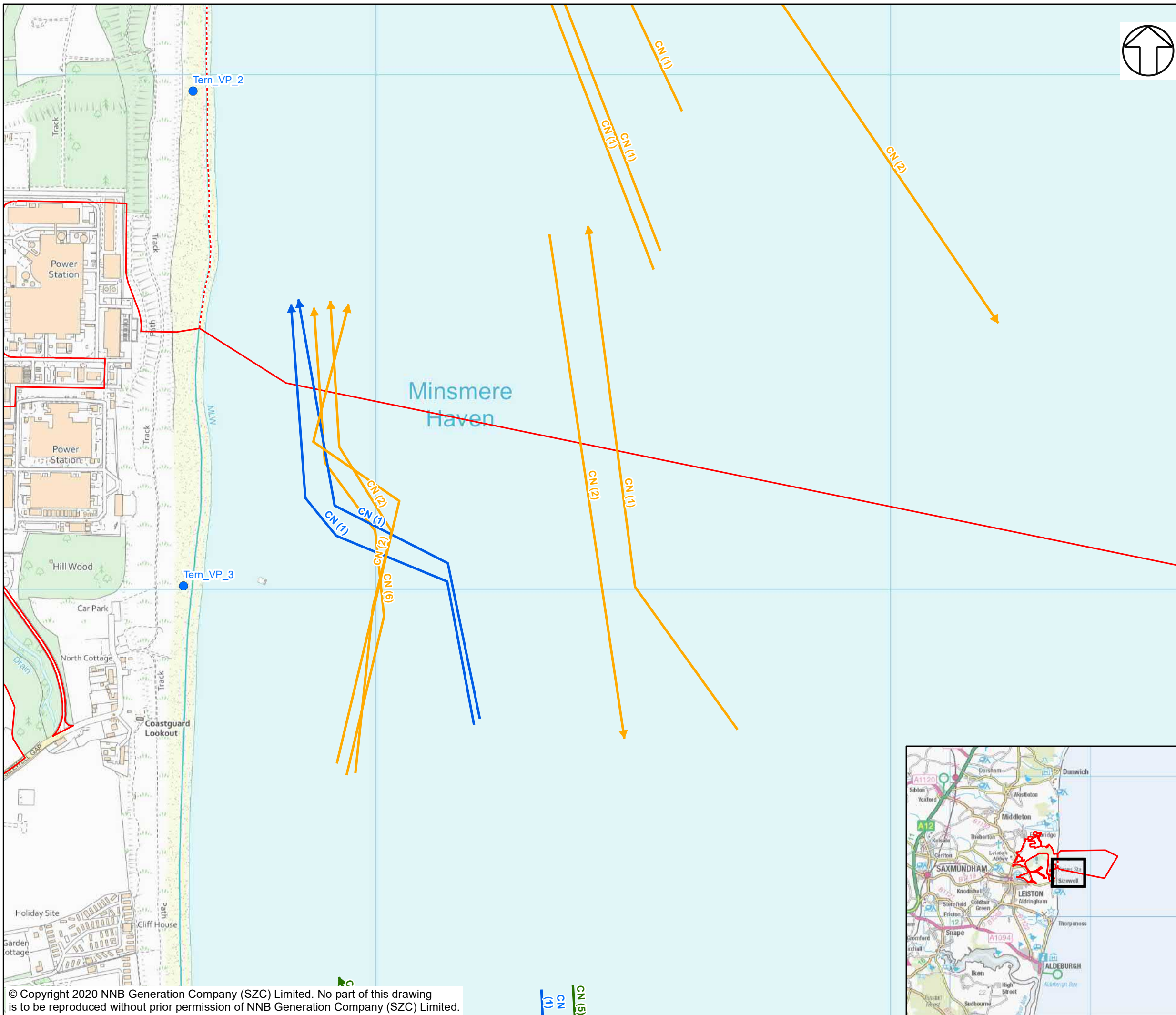
DOCUMENT:
SIZEWELL C
MAIN DEVELOPMENT SITE
TERN SURVEY REPORT 2020

DRAWING TITLE:
TERN RESULTS JULY 2020 (SURVEY 2)
SHEET 4 OF 9

DRAWING NO:
FIGURE 7

DATE: SEPT 2020 DRAWN: Y.G. SCALE: 1:7,000 @A3





NOTES

KEY

- SIZEWELL C MAIN DEVELOPMENT SITE BOUNDARY
- - - DEMARCATION LINE
- TERN SURVEY VANTAGE POINTS

TERN SURVEY RESULTS

- INDIVIDUALS OBSERVED
- OTHERS
- CARRYING FOOD
- COMMUTING
- HUNTING/FORAGING

TERN SURVEY INCIDENTAL RESULTS

- COMMUTING
- HUNTING/FORAGING
- MOBBING/BEING MOBBED

BTO CODE - SPECIES

- AF - LITTLE TERN
- CN - COMMON TERN
- TE - SANDWICH TERN

NOT PROTECTIVELY MARKED

COPYRIGHT

Reproduced from Ordnance Survey map with the permission of Ordnance Survey on behalf of the controller of Her Majesty's Stationary Office © Crown Copyright (2019). All Rights reserved. NNB GenCo 0100060408.



DOCUMENT:
SIZEWELL C
MAIN DEVELOPMENT SITE
TERN SURVEY REPORT 2020

DRAWING TITLE:
TERN RESULTS JULY 2020 (SURVEY 2)
SHEET 5 OF 9

DRAWING NO:
FIGURE 7

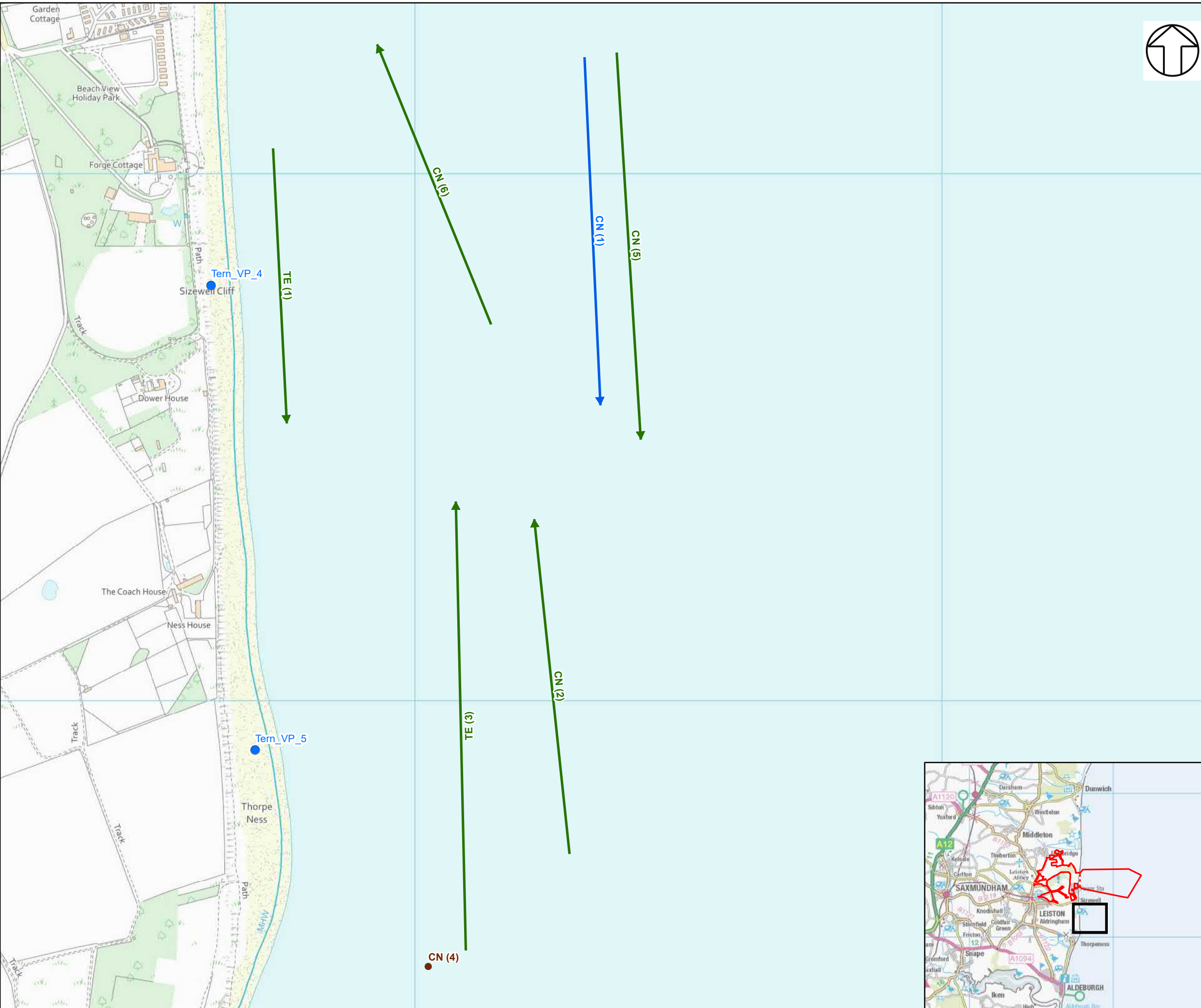
DATE:
SEPT 2020

DRAWN:
Y.G.

SCALE:
1:7,000 @A3

SCALE BAR





NOTES

KEY

- SIZEWELL C MAIN DEVELOPMENT SITE BOUNDARY
- DEMARCATION LINE
- TERN SURVEY VANTAGE POINTS
- TERN SURVEY RESULTS
 - INDIVIDUALS OBSERVED
 - OTHERS
 - CARRYING FOOD
 - COMMUTING
 - HUNTING/FORAGING
- TERN SURVEY INCIDENTAL RESULTS
 - COMMUTING
 - HUNTING/FORAGING
 - MOBBING/BEING MOBBED
- BTO CODE - SPECIES
 - AF - LITTLE TERN
 - CN - COMMON TERN
 - TE - SANDWICH TERN

NOT PROTECTIVELY MARKED

COPYRIGHT
Reproduced from Ordnance Survey map with the permission of Ordnance Survey on behalf of the controller of Her Majesty's Stationary Office © Crown Copyright (2019). All Rights reserved. NNB GenCo 0100060408.

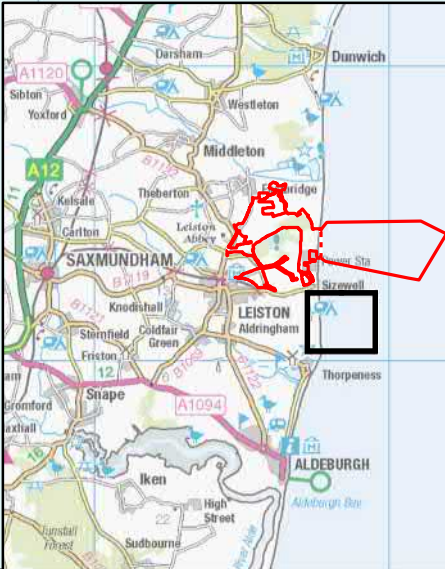
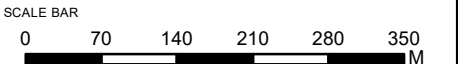


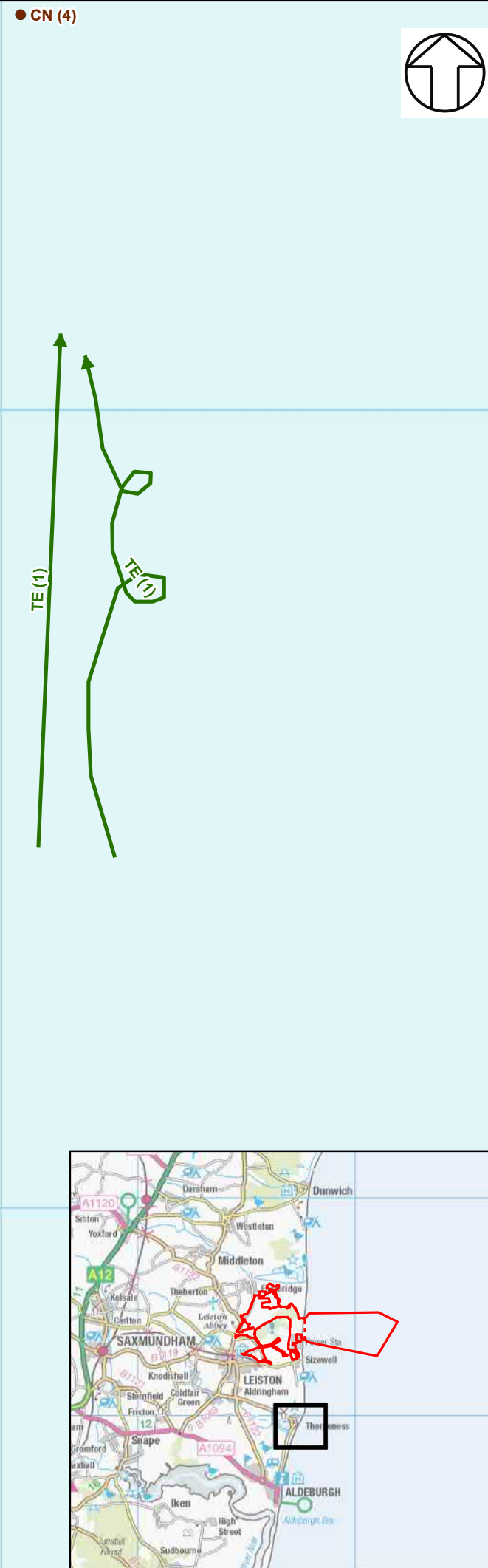
DOCUMENT:
SIZEWELL C
MAIN DEVELOPMENT SITE
TERN SURVEY REPORT 2020

DRAWING TITLE:
TERN RESULTS JULY 2020 (SURVEY 2)
SHEET 6 OF 9

DRAWING NO:
FIGURE 7

DATE: SEPT 2020 DRAWN: Y.G. SCALE: 1:7,000 @A3





NOTES

KEY

- SIZEWELL C MAIN DEVELOPMENT SITE BOUNDARY
- DEMARCATION LINE
- TERN SURVEY VANTAGE POINTS
- TERN SURVEY RESULTS
 - INDIVIDUALS OBSERVED
 - OTHERS
 - CARRYING FOOD
 - COMMUTING
 - HUNTING/FORAGING
- TERN SURVEY INCIDENTAL RESULTS
 - COMMUTING
 - HUNTING/FORAGING
 - MOBBING/BEING MOBBED
- BTO CODE - SPECIES
 - AF - LITTLE TERN
 - CN - COMMON TERN
 - TE - SANDWICH TERN

NOT PROTECTIVELY MARKED

COPYRIGHT
Reproduced from Ordnance Survey map with the permission of Ordnance Survey on behalf of the controller of Her Majesty's Stationary Office © Crown Copyright (2019). All Rights reserved. NNB GenCo 0100060408.

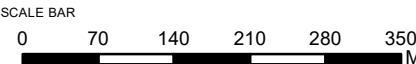


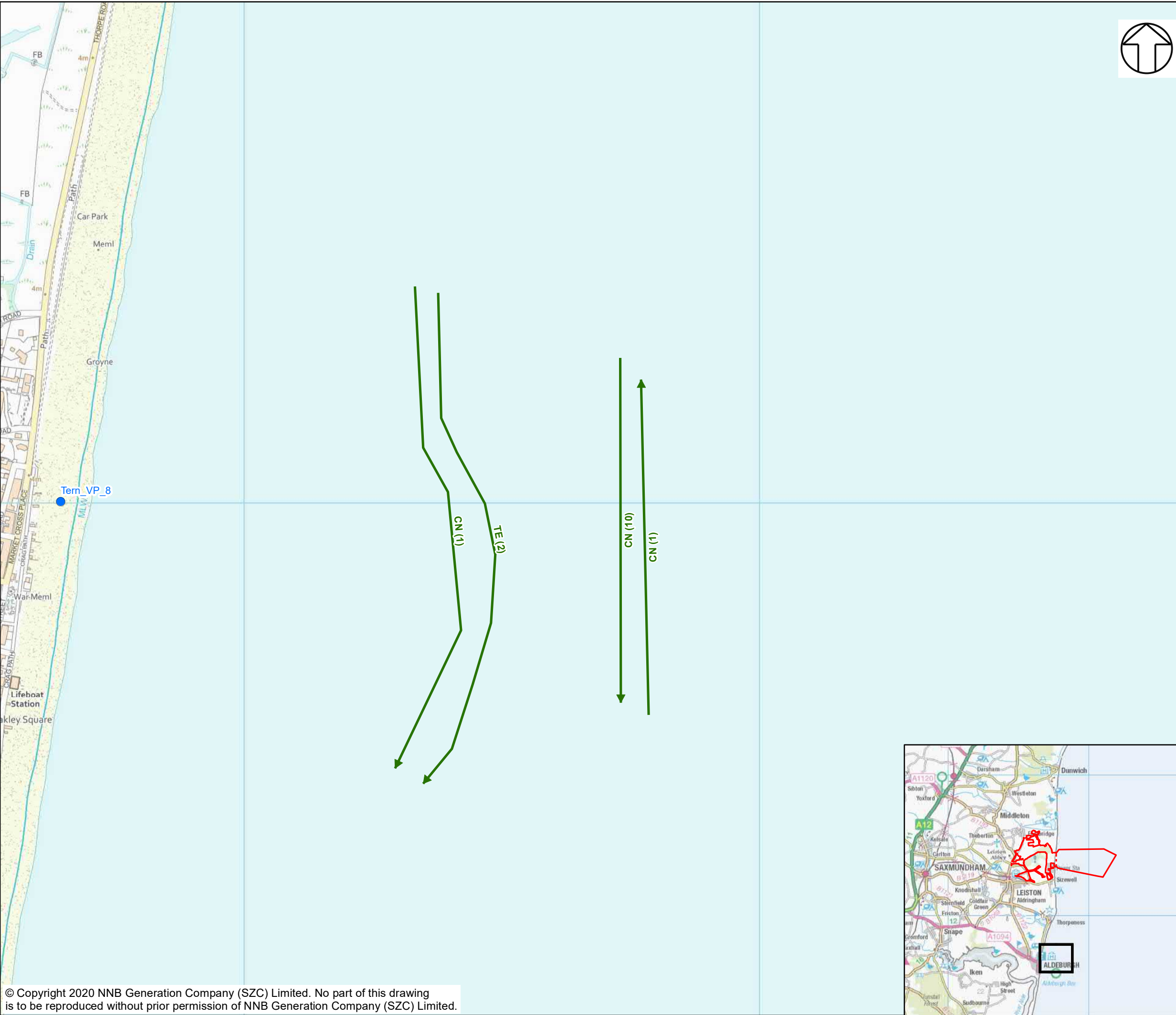
DOCUMENT:
SIZEWELL C
MAIN DEVELOPMENT SITE
TERN SURVEY REPORT 2020

DRAWING TITLE:
TERN RESULTS JULY 2020 (SURVEY 2)
SHEET 7 OF 9

DRAWING NO:
FIGURE 7

DATE: SEPT 2020 DRAWN: Y.G. SCALE: 1:7,000 @A3





- NOTES**
- KEY**
- SIZEWELL C MAIN DEVELOPMENT SITE BOUNDARY
 - DEMARCATION LINE
 - TERN SURVEY VANTAGE POINTS
- TERN SURVEY RESULTS**
- INDIVIDUALS OBSERVED
 - OTHERS
 - CARRYING FOOD
 - COMMUTING
 - HUNTING/FORAGING
- TERN SURVEY INCIDENTAL RESULTS**
- COMMUTING
 - HUNTING/FORAGING
 - MOBBING/BEING MOBBED
- BTO CODE - SPECIES**
- AF - LITTLE TERN
 - CN - COMMON TERN
 - TE - SANDWICH TERN

NOT PROTECTIVELY MARKED

COPYRIGHT
Reproduced from Ordnance Survey map with the permission of Ordnance Survey on behalf of the controller of Her Majesty's Stationary Office © Crown Copyright (2019). All Rights reserved. NNB GenCo 0100060408.

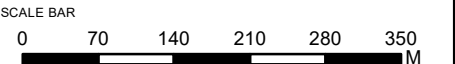


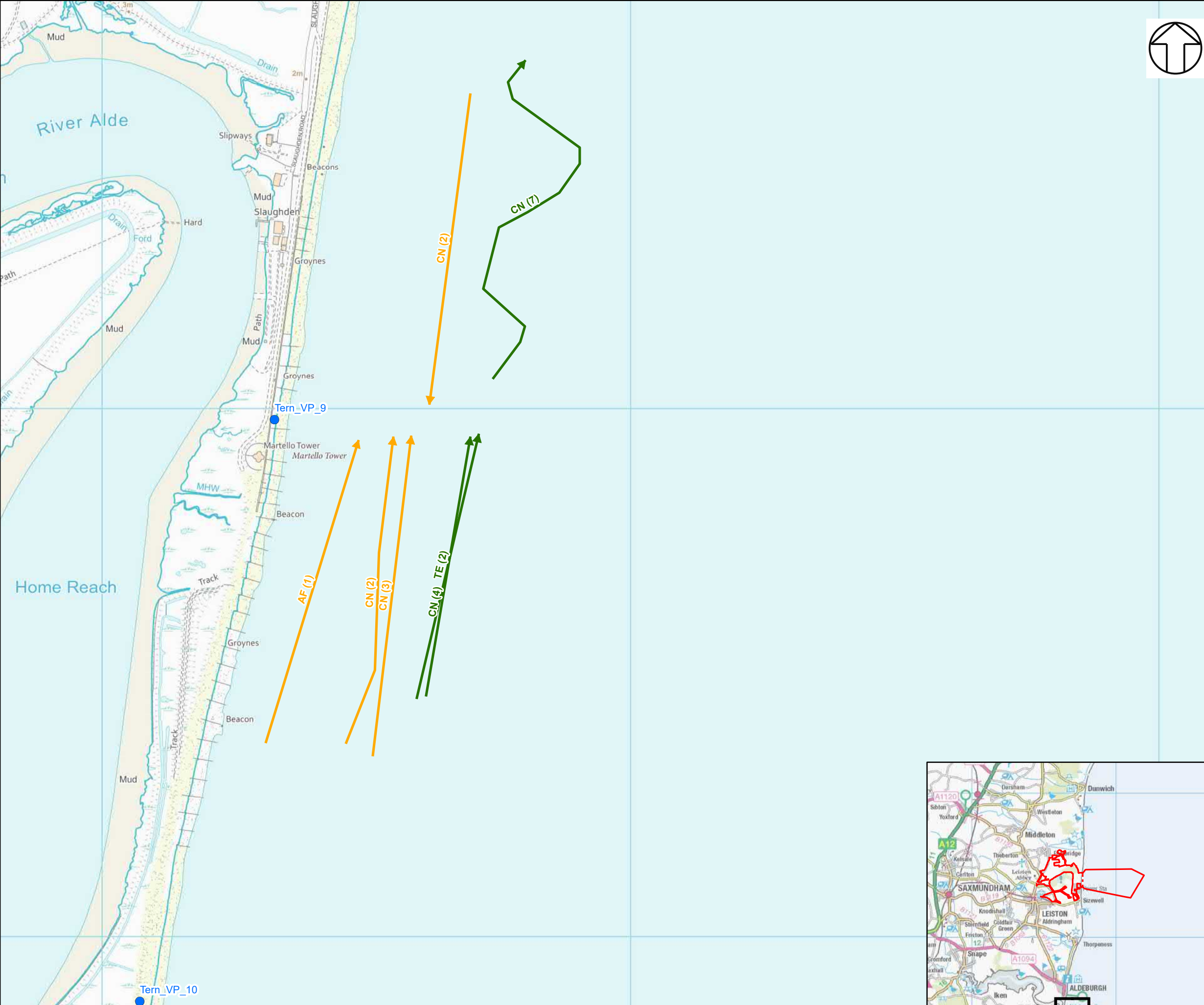
DOCUMENT:
SIZEWELL C
MAIN DEVELOPMENT SITE
TERN SURVEY REPORT 2020

DRAWING TITLE:
TERN RESULTS JULY 2020 (SURVEY 2)
SHEET 8 OF 9

DRAWING NO:
FIGURE 7

DATE: SEPT 2020 **DRAWN:** Y.G. **SCALE:** 1:7,000 @A3





- NOTES**
- KEY**
- SIZEWELL C MAIN DEVELOPMENT SITE BOUNDARY
 - - - DEMARCATION LINE
 - TERN SURVEY VANTAGE POINTS
- TERN SURVEY RESULTS**
- INDIVIDUALS OBSERVED
 - OTHERS
 - ➡ CARRYING FOOD
 - ➡ COMMUTING
 - ➡ HUNTING/FORAGING
- TERN SURVEY INCIDENTAL RESULTS**
- ➡ COMMUTING
 - ➡ HUNTING/FORAGING
 - ➡ MOBBING/BEING MOBBED
- BTO CODE - SPECIES**
- AF - LITTLE TERN
CN - COMMON TERN
TE - SANDWICH TERN

NOT PROTECTIVELY MARKED

COPYRIGHT
Reproduced from Ordnance Survey map with the permission of Ordnance Survey on behalf of the controller of Her Majesty's Stationary Office © Crown Copyright (2019). All Rights reserved. NNB GenCo 0100060408.

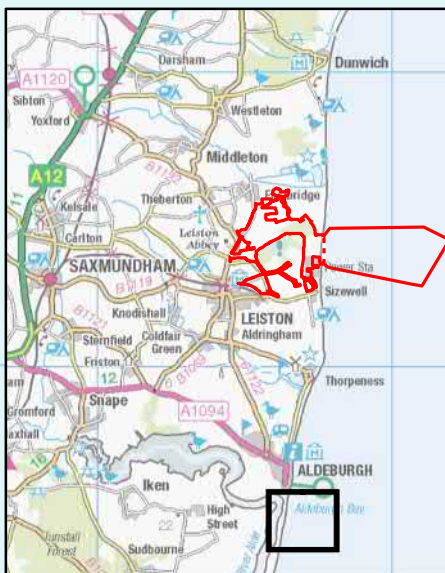
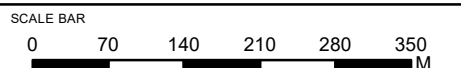


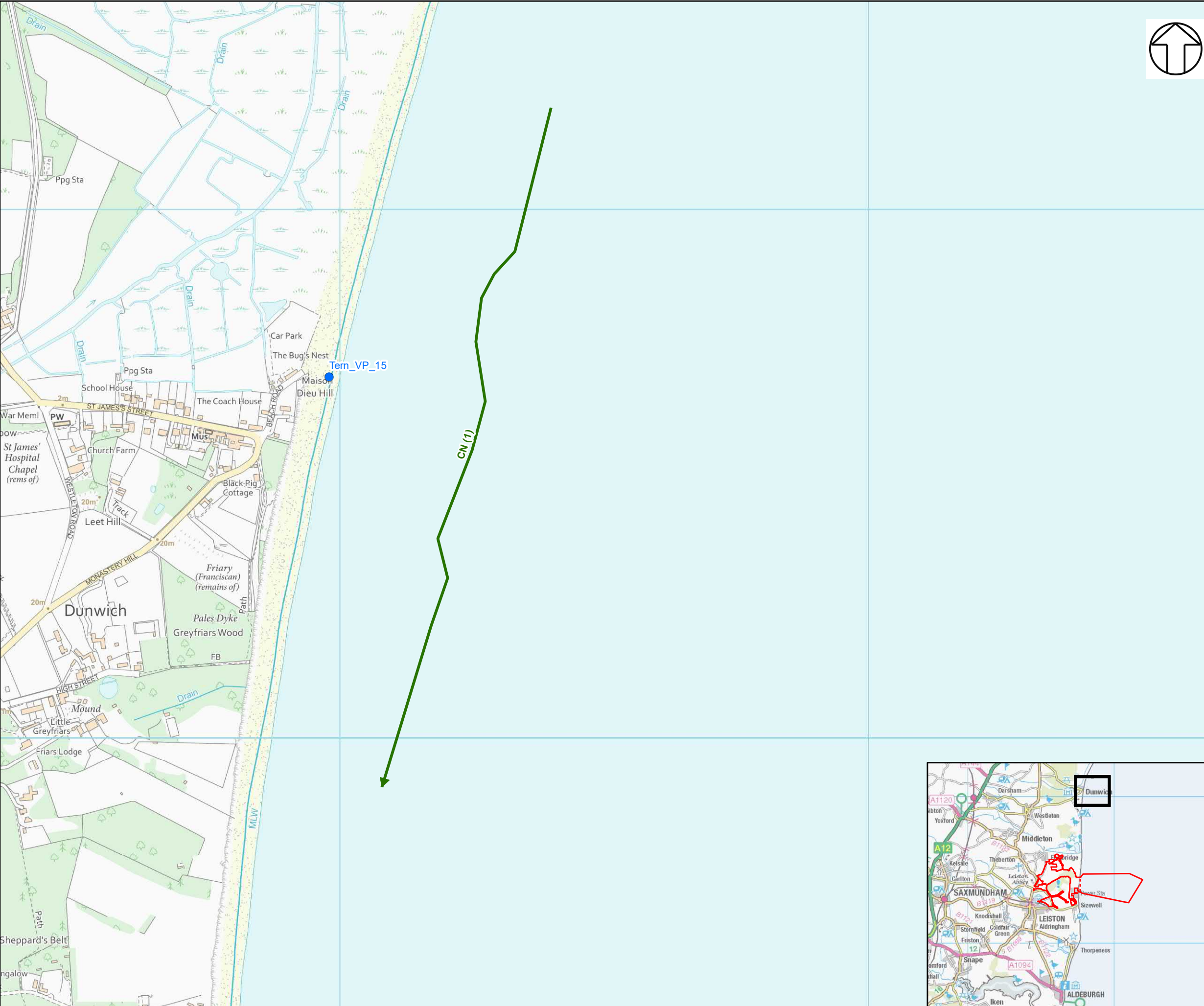
DOCUMENT:
SIZEWELL C
MAIN DEVELOPMENT SITE
TERN SURVEY REPORT 2020

DRAWING TITLE:
TERN RESULTS JULY 2020 (SURVEY 2)
SHEET 9 OF 9

DRAWING NO:
FIGURE 7

DATE: SEPT 2020 **DRAWN:** Y.G. **SCALE:** 1:7,000 @A3





NOTES

KEY

- SIZEWELL C MAIN DEVELOPMENT SITE BOUNDARY
- DEMARCATION LINE
- TERN SURVEY VANTAGE POINTS

TERN SURVEY RESULTS

- INDIVIDUALS OBSERVED
- CARRYING FOOD
- COMMUTING
- HUNTING/FORAGING

BTO CODE - SPECIES

- CN - COMMON TERN
- TE - SANDWICH TERN

NOT PROTECTIVELY MARKED

COPYRIGHT
Reproduced from Ordnance Survey map with the permission of Ordnance Survey on behalf of the controller of Her Majesty's Stationery Office © Crown Copyright (2019). All Rights reserved. NNB GenCo 0100060408.

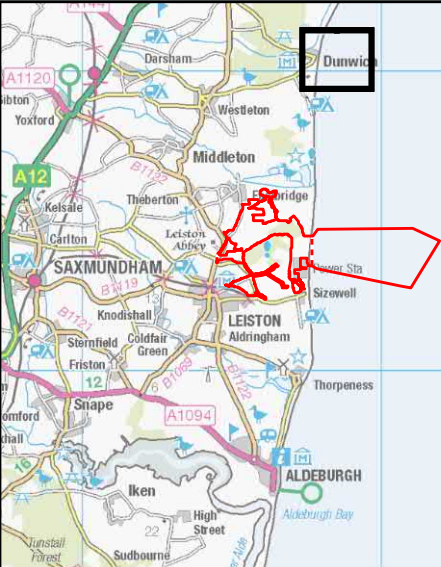
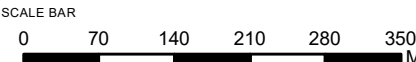


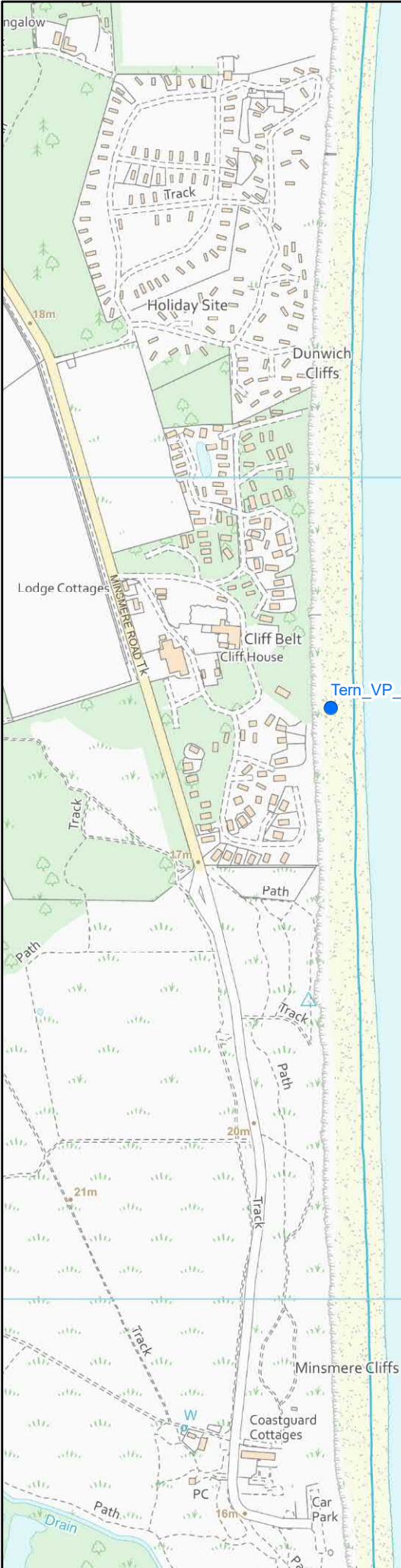
DOCUMENT:
SIZEWELL C
MAIN DEVELOPMENT SITE
TERN SURVEY REPORT 2020

DRAWING TITLE:
TERN RESULTS JULY 2020 (SURVEY 3)
SHEET 1 OF 9

DRAWING NO:
FIGURE 8

DATE: SEPT 2020 DRAWN: Y.G. SCALE: 1:7,000 @A3





© Copyright 2020 NNB Generation Company (SZC) Limited. No part of this drawing is to be reproduced without prior permission of NNB Generation Company (SZC) Limited.



- NOTES
- KEY
- SIZEWELL C MAIN DEVELOPMENT SITE BOUNDARY
 - DEMARCATION LINE
 - TERN SURVEY VANTAGE POINTS
- TERN SURVEY RESULTS
- INDIVIDUALS OBSERVED
 - CARRYING FOOD
 - COMMUTING
 - HUNTING/FORAGING
- BTO CODE - SPECIES
- CN - COMMON TERN
 - TE - SANDWICH TERN

NOT PROTECTIVELY MARKED

COPYRIGHT
Reproduced from Ordnance Survey map with the permission of Ordnance Survey on behalf of the controller of Her Majesty's Stationary Office © Crown Copyright (2019). All Rights reserved. NNB GenCo 0100060408.

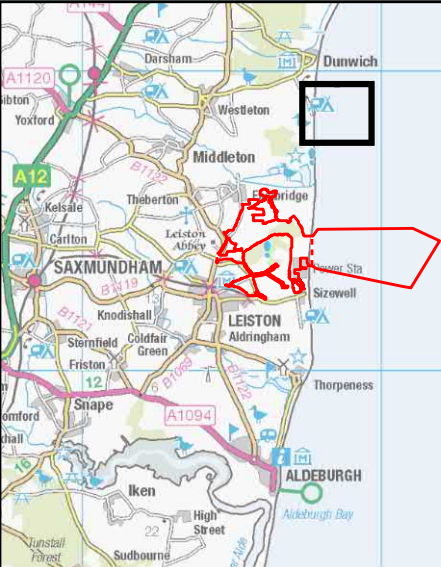
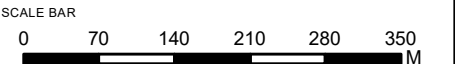


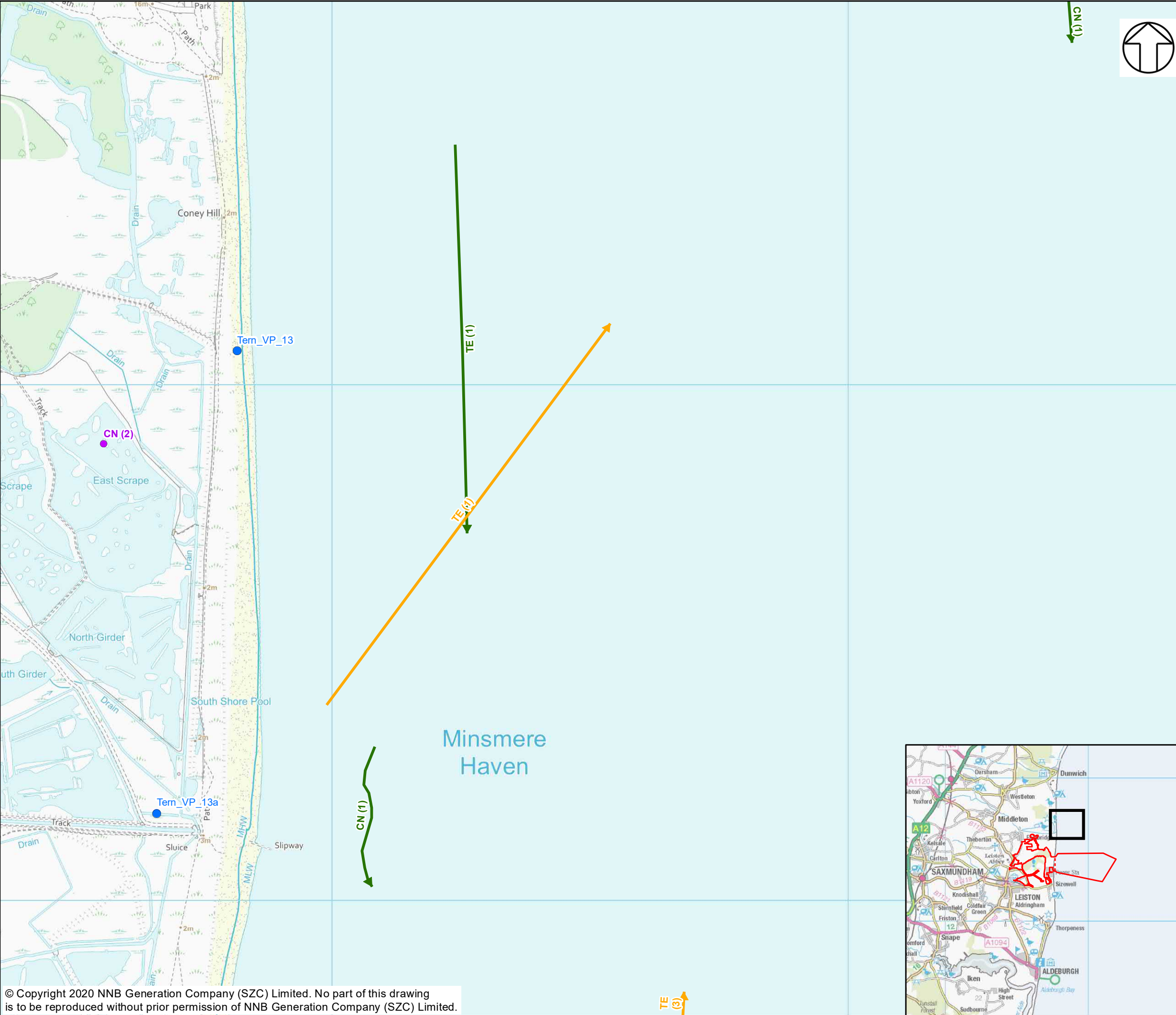
DOCUMENT:
SIZEWELL C
MAIN DEVELOPMENT SITE
TERN SURVEY REPORT 2020

DRAWING TITLE:
TERN RESULTS JULY 2020 (SURVEY 3)
SHEET 2 OF 9

DRAWING NO:
FIGURE 8

DATE: SEPT 2020 DRAWN: Y.G. SCALE: 1:7,000 @A3





NOTES

KEY

- SIZEWELL C MAIN DEVELOPMENT SITE BOUNDARY
- DEMARCATION LINE
- TERN SURVEY VANTAGE POINTS
- TERN SURVEY RESULTS
 - INDIVIDUALS OBSERVED
 - CARRYING FOOD
 - COMMUTING
 - HUNTING/FORAGING
- BTO CODE - SPECIES
 - CN - COMMON TERN
 - TE - SANDWICH TERN

NOT PROTECTIVELY MARKED

COPYRIGHT
Reproduced from Ordnance Survey map with the permission of Ordnance Survey on behalf of the controller of Her Majesty's Stationery Office © Crown Copyright (2019). All Rights reserved. NNB GenCo 0100060408.

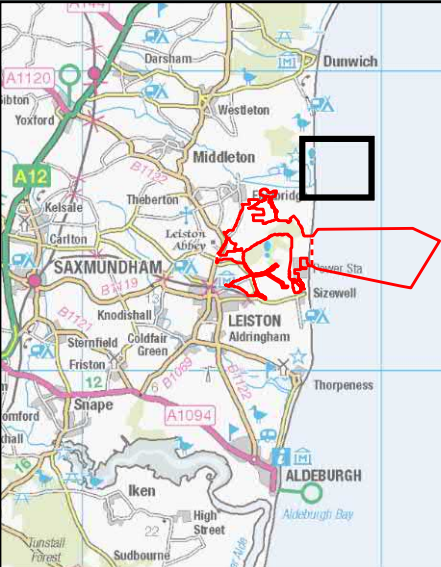
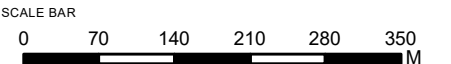


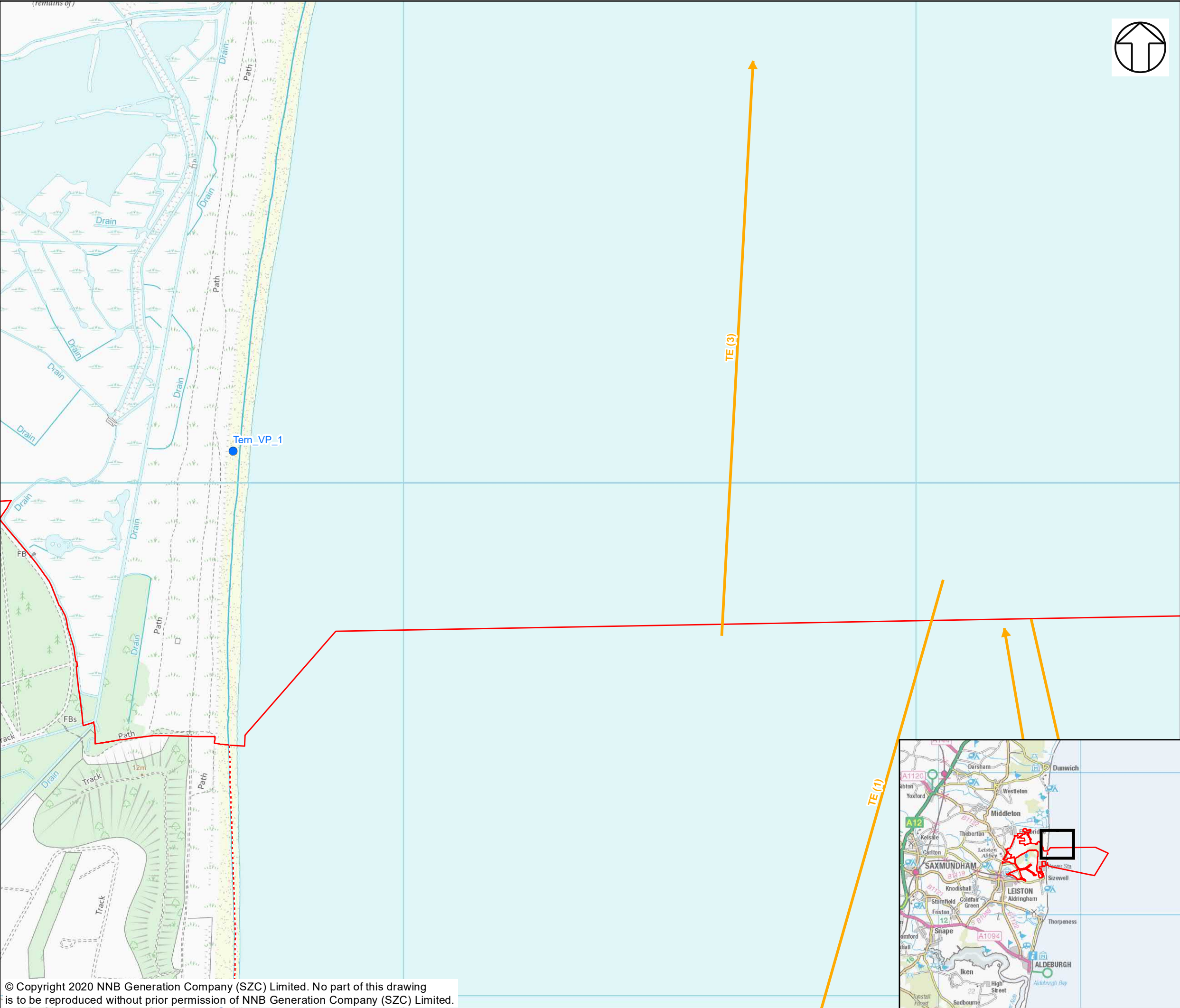
DOCUMENT:
SIZEWELL C
MAIN DEVELOPMENT SITE
TERN SURVEY REPORT 2020

DRAWING TITLE:
TERN RESULTS JULY 2020 (SURVEY 3)
SHEET 3 OF 9

DRAWING NO:
FIGURE 8

DATE: SEPT 2020 DRAWN: Y.G. SCALE: 1:7,000 @A3





NOTES

KEY

- SIZEWELL C MAIN DEVELOPMENT SITE BOUNDARY
- DEMARCATION LINE
- TERN SURVEY VANTAGE POINTS
- TERN SURVEY RESULTS**
- INDIVIDUALS OBSERVED
- CARRYING FOOD
- COMMUTING
- HUNTING/FORAGING
- BTO CODE - SPECIES**
- CN - COMMON TERN
- TE - SANDWICH TERN

NOT PROTECTIVELY MARKED

COPYRIGHT
Reproduced from Ordnance Survey map with the permission of Ordnance Survey on behalf of the controller of Her Majesty's Stationary Office © Crown Copyright (2019). All Rights reserved. NNB GenCo 0100060408.

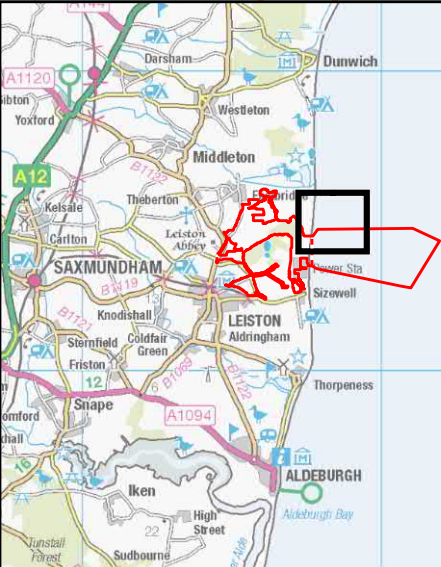
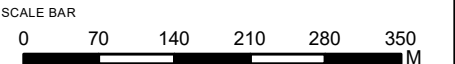


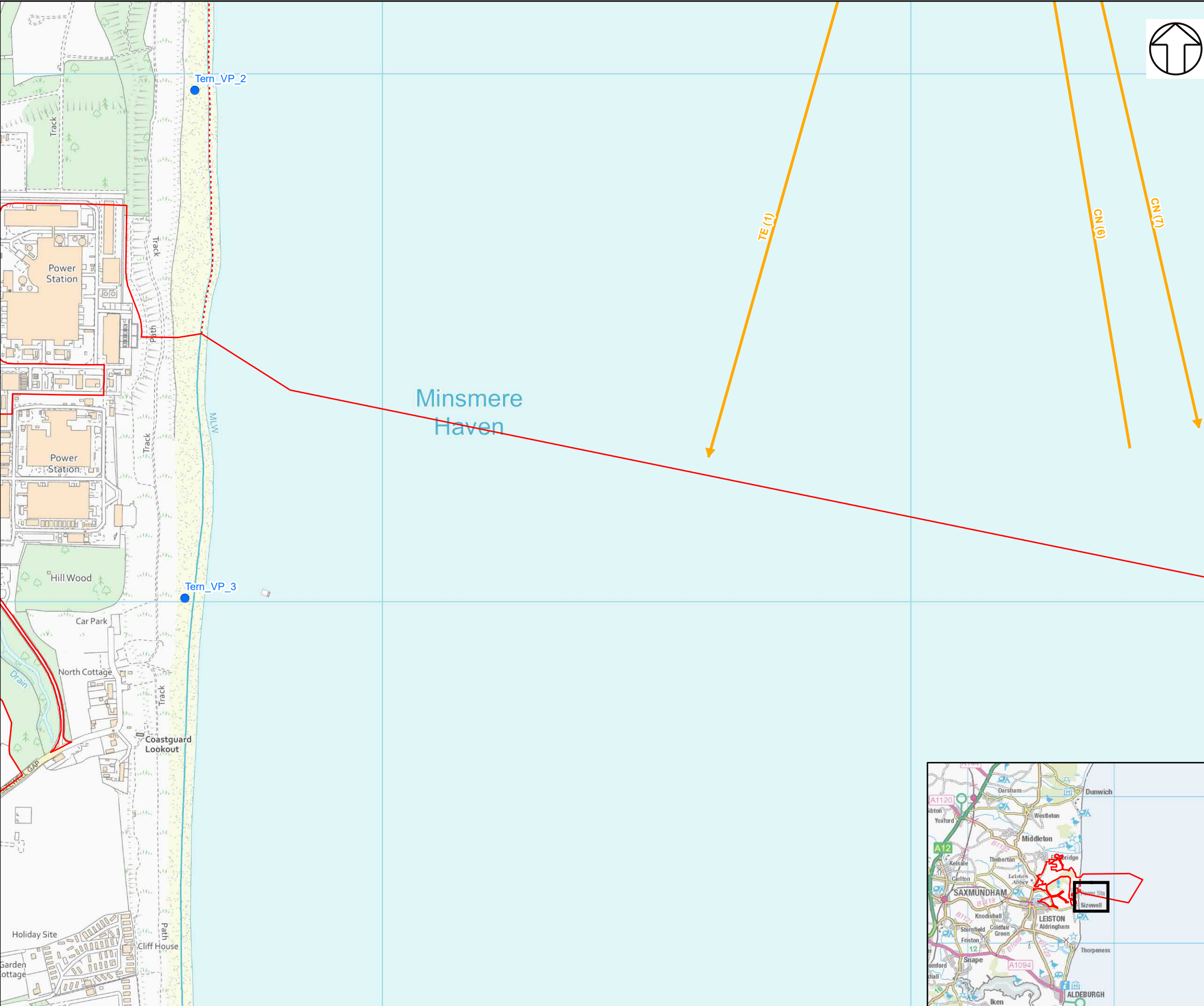
DOCUMENT:
SIZEWELL C
MAIN DEVELOPMENT SITE
TERN SURVEY REPORT 2020

DRAWING TITLE:
TERN RESULTS JULY 2020 (SURVEY 3)
SHEET 4 OF 9

DRAWING NO:
FIGURE 8

DATE: SEPT 2020 DRAWN: Y.G. SCALE: 1:7,000 @A3





NOTES

KEY

- SIZEWELL C MAIN DEVELOPMENT SITE BOUNDARY
- DEMARCATION LINE
- TERN SURVEY VANTAGE POINTS
- TERN SURVEY RESULTS**
- INDIVIDUALS OBSERVED
- CARRYING FOOD
- COMMUTING
- HUNTING/FORAGING
- BTO CODE - SPECIES**
- CN - COMMON TERN
- TE - SANDWICH TERN

NOT PROTECTIVELY MARKED

COPYRIGHT
Reproduced from Ordnance Survey map with the permission of Ordnance Survey on behalf of the controller of Her Majesty's Stationary Office © Crown Copyright (2019). All Rights reserved. NNB GenCo 0100060408.

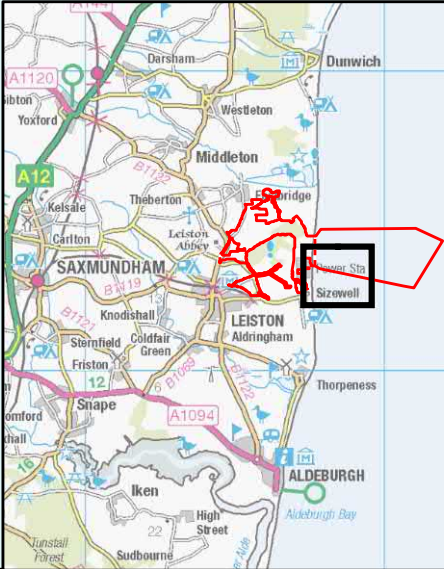
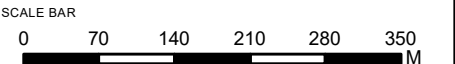


DOCUMENT:
SIZEWELL C
MAIN DEVELOPMENT SITE
TERN SURVEY REPORT 2020

DRAWING TITLE:
TERN RESULTS JULY 2020 (SURVEY 3)
SHEET 5 OF 9

DRAWING NO:
FIGURE 8

DATE: SEPT 2020 DRAWN: Y.G. SCALE: 1:7,000 @A3





- NOTES**
- KEY**
- SIZEWELL C MAIN DEVELOPMENT SITE BOUNDARY
 - - - DEMARCATION LINE
 - TERN SURVEY VANTAGE POINTS
- TERN SURVEY RESULTS**
- INDIVIDUALS OBSERVED
 - ➡ CARRYING FOOD
 - ➡ COMMUTING
 - ➡ HUNTING/FORAGING
- BTO CODE - SPECIES**
- CN - COMMON TERN
TE - SANDWICH TERN

NOT PROTECTIVELY MARKED

COPYRIGHT
Reproduced from Ordnance Survey map with the permission of Ordnance Survey on behalf of the controller of Her Majesty's Stationery Office © Crown Copyright (2019). All Rights reserved. NNB GenCo 0100060408.

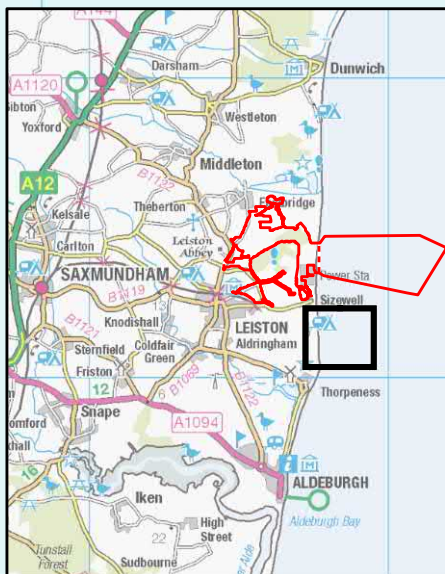
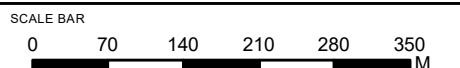


DOCUMENT:
SIZEWELL C
MAIN DEVELOPMENT SITE
TERN SURVEY REPORT 2020

DRAWING TITLE:
TERN RESULTS JULY 2020 (SURVEY 3)
SHEET 6 OF 9

DRAWING NO:
FIGURE 8

DATE: SEPT 2020 **DRAWN:** Y.G. **SCALE:** 1:7,000 @A3





NOTES

KEY

- SIZEWELL C MAIN DEVELOPMENT SITE BOUNDARY
- DEMARCATION LINE
- TERN SURVEY VANTAGE POINTS

TERN SURVEY RESULTS

- INDIVIDUALS OBSERVED
- CARRYING FOOD
- COMMUTING
- HUNTING/FORAGING

BTO CODE - SPECIES

- CN - COMMON TERN
- TE - SANDWICH TERN

NOT PROTECTIVELY MARKED

COPYRIGHT
Reproduced from Ordnance Survey map with the permission of Ordnance Survey on behalf of the controller of Her Majesty's Stationary Office © Crown Copyright (2019). All Rights reserved. NNB GenCo 0100060408.

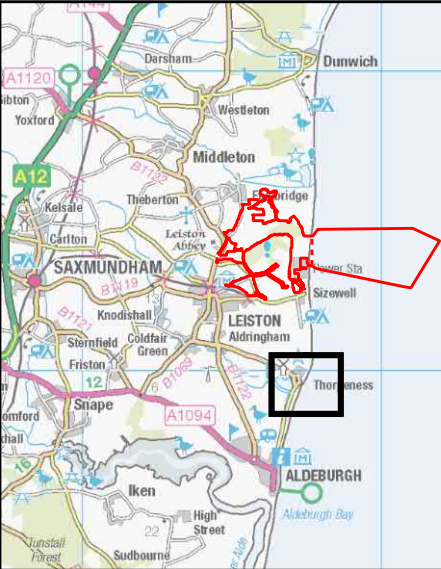
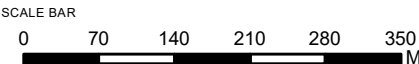


DOCUMENT:
SIZEWELL C
MAIN DEVELOPMENT SITE
TERN SURVEY REPORT 2020

DRAWING TITLE:
TERN RESULTS JULY 2020 (SURVEY 3)
SHEET 7 OF 9

DRAWING NO:
FIGURE 8

DATE: SEPT 2020 DRAWN: Y.G. SCALE: 1:7,000 @A3





- NOTES
- KEY
- SIZEWELL C MAIN DEVELOPMENT SITE BOUNDARY
 - DEMARCATION LINE
 - TERN SURVEY VANTAGE POINTS
- TERN SURVEY RESULTS
- INDIVIDUALS OBSERVED
 - CARRYING FOOD
 - COMMUTING
 - HUNTING/FORAGING
- BTO CODE - SPECIES
- CN - COMMON TERN
- TE - SANDWICH TERN

NOT PROTECTIVELY MARKED

COPYRIGHT

Reproduced from Ordnance Survey map with the permission of Ordnance Survey on behalf of the controller of Her Majesty's Stationery Office © Crown Copyright (2019). All Rights reserved. NNB GenCo 0100060408.



DOCUMENT:

SIZEWELL C

MAIN DEVELOPMENT SITE

TERN SURVEY REPORT 2020

DRAWING TITLE:

TERN RESULTS JULY 2020 (SURVEY 3)

SHEET 8 OF 9

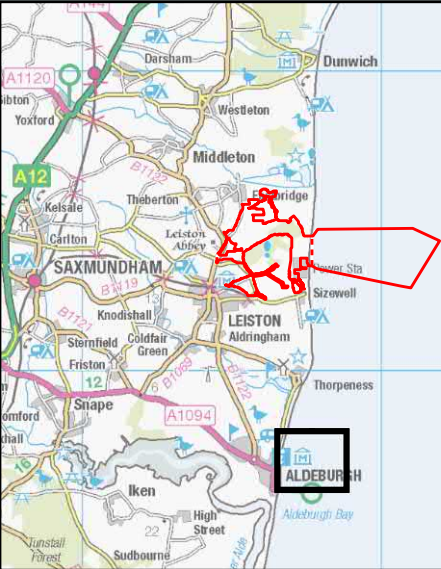
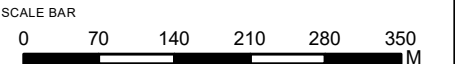
DRAWING NO:

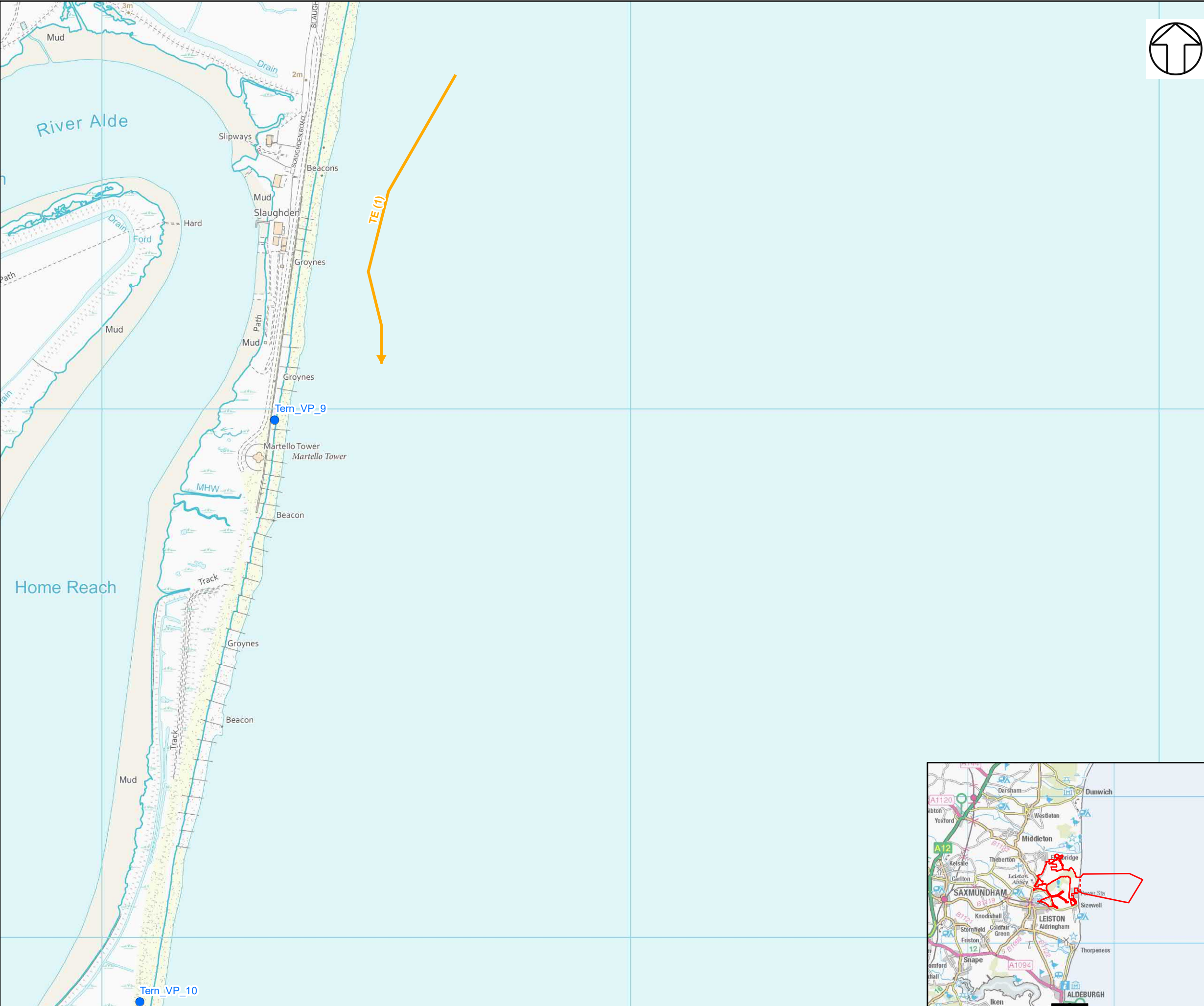
FIGURE 8

DATE: SEPT 2020

DRAWN: Y.G.

SCALE: 1:7,000 @A3





NOTES

KEY

- SIZEWELL C MAIN DEVELOPMENT SITE BOUNDARY
- DEMARCATION LINE
- TERN SURVEY VANTAGE POINTS
- TERN SURVEY RESULTS
 - INDIVIDUALS OBSERVED
 - CARRYING FOOD
 - COMMUTING
 - HUNTING/FORAGING
- BTO CODE - SPECIES
 - CN - COMMON TERN
 - TE - SANDWICH TERN

NOT PROTECTIVELY MARKED

COPYRIGHT
Reproduced from Ordnance Survey map with the permission of Ordnance Survey on behalf of the controller of Her Majesty's Stationary Office © Crown Copyright (2019). All Rights reserved. NNB GenCo 0100060408.

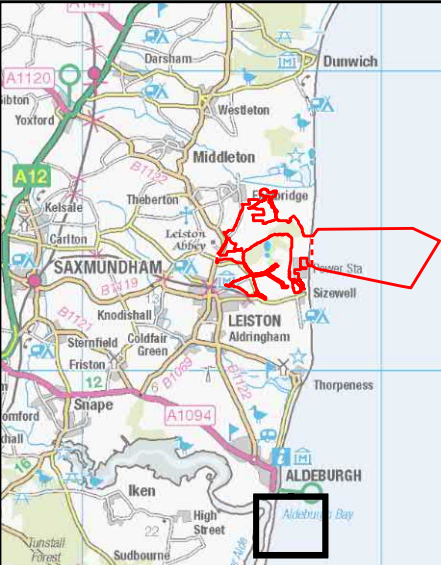
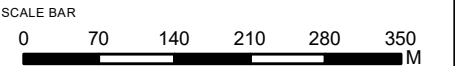


DOCUMENT:
SIZEWELL C
MAIN DEVELOPMENT SITE
TERN SURVEY REPORT 2020

DRAWING TITLE:
TERN RESULTS JULY 2020 (SURVEY 3)
SHEET 9 OF 9

DRAWING NO:
FIGURE 8

DATE: SEPT 2020 DRAWN: Y.G. SCALE: 1:7,000 @A3





NOTES

KEY

- SIZEWELL C MAIN DEVELOPMENT SITE BOUNDARY
- DEMARCATION LINE
- TERN SURVEY VANTAGE POINTS

TERN SURVEY RESULTS

- INDIVIDUALS OBSERVED
- COMMUTING
- HUNTING/FORAGING

TERN SURVEY INCIDENTAL RESULTS

- INDIVIDUALS OBSERVED
- COMMUTING

BTO CODE - SPECIES

- AF - LITTLE TERN
- CN - COMMON TERN
- TE - SANDWICH TERN

NOT PROTECTIVELY MARKED

COPYRIGHT
Reproduced from Ordnance Survey map with the permission of Ordnance Survey on behalf of the controller of Her Majesty's Stationary Office © Crown Copyright (2019). All Rights reserved. NNB GenCo 0100060408.



DOCUMENT:
SIZEWELL C
MAIN DEVELOPMENT SITE
TERN SURVEY REPORT 2020

DRAWING TITLE:
TERN RESULTS AUG 2020 (SURVEY 1)
SHEET 1 OF 12

DRAWING NO:
FIGURE 9

DATE:
SEPT 2020

DRAWN:
Y.G.

SCALE:
1:7,000 @A3

SCALE BAR





- NOTES**
- KEY**
- SIZEWELL C MAIN DEVELOPMENT SITE BOUNDARY
 - DEMARCATION LINE
 - TERN SURVEY VANTAGE POINTS
- TERN SURVEY RESULTS**
- INDIVIDUALS OBSERVED
 - COMMUTING
 - HUNTING/FORAGING
- TERN SURVEY INCIDENTAL RESULTS**
- INDIVIDUALS OBSERVED
 - COMMUTING
- BTO CODE - SPECIES**
- AF - LITTLE TERN
 - CN - COMMON TERN
 - TE – SANDWICH TERN

NOT PROTECTIVELY MARKED

COPYRIGHT
Reproduced from Ordnance Survey map with the permission of Ordnance Survey on behalf of the controller of Her Majesty's Stationary Office © Crown Copyright (2019). All Rights reserved. NNB GenCo 0100060408.

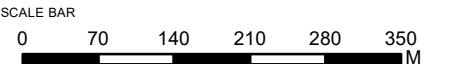


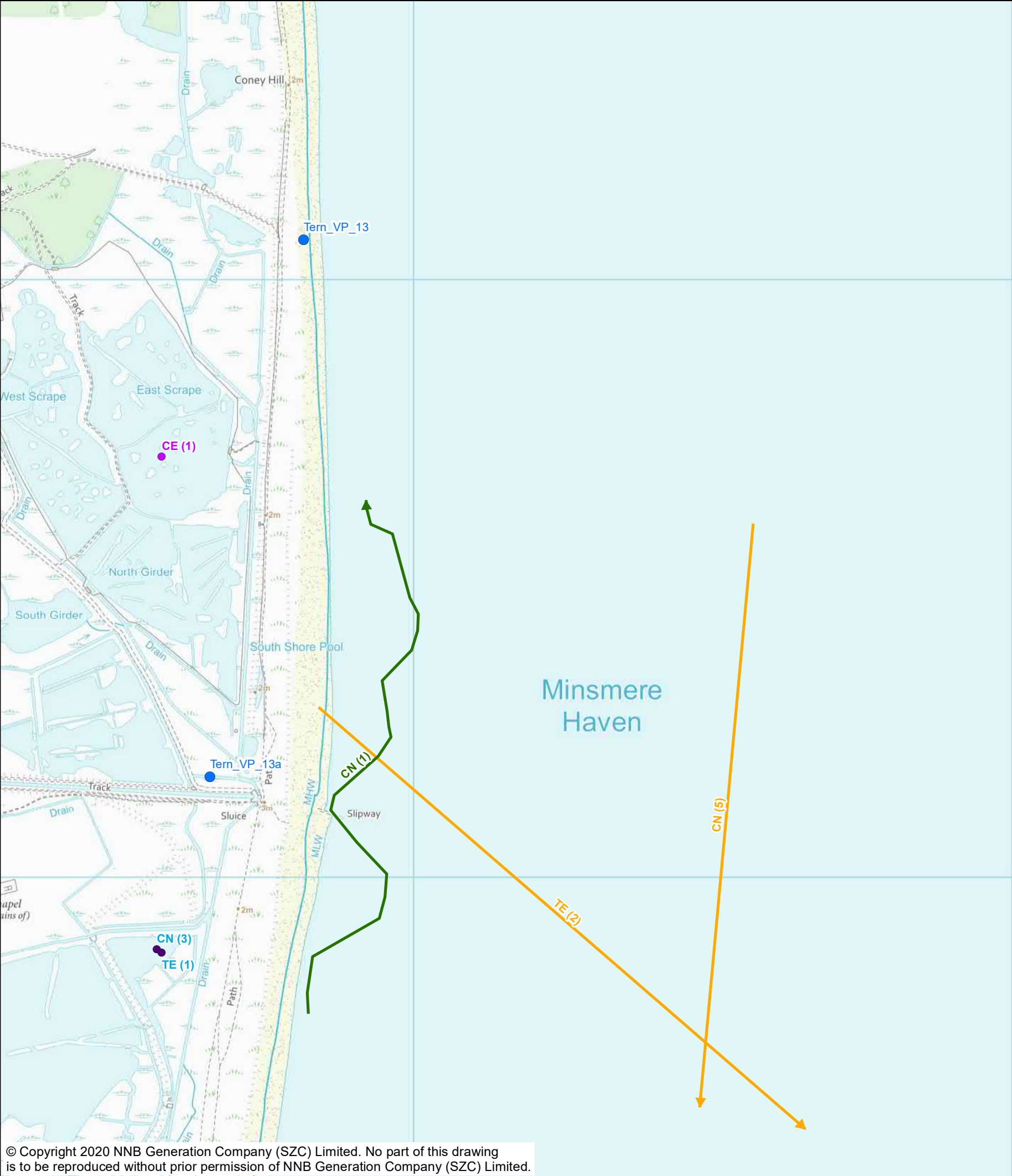
DOCUMENT:
SIZEWELL C
MAIN DEVELOPMENT SITE
TERN SURVEY REPORT 2020

DRAWING TITLE:
TERN RESULTS AUG 2020 (SURVEY 1)
SHEET 2 OF 12

DRAWING NO:
FIGURE 9

DATE: SEPT 2020 **DRAWN:** Y.G. **SCALE:** 1:7,000 @A3





NOTES

KEY

- SIZEWELL C MAIN DEVELOPMENT SITE BOUNDARY
- DEMARCATION LINE
- TERN SURVEY VANTAGE POINTS
- TERN SURVEY RESULTS
 - INDIVIDUALS OBSERVED
 - COMMUTING
 - HUNTING/FORAGING
- TERN SURVEY INCIDENTAL RESULTS
 - INDIVIDUALS OBSERVED
 - COMMUTING

BTO CODE - SPECIES
AF - LITTLE TERN
CN - COMMON TERN
TE - SANDWICH TERN

NOT PROTECTIVELY MARKED

COPYRIGHT
Reproduced from Ordnance Survey map with the permission of Ordnance Survey on behalf of the controller of Her Majesty's Stationary Office © Crown Copyright (2019). All Rights reserved. NNB GenCo 0100060408.




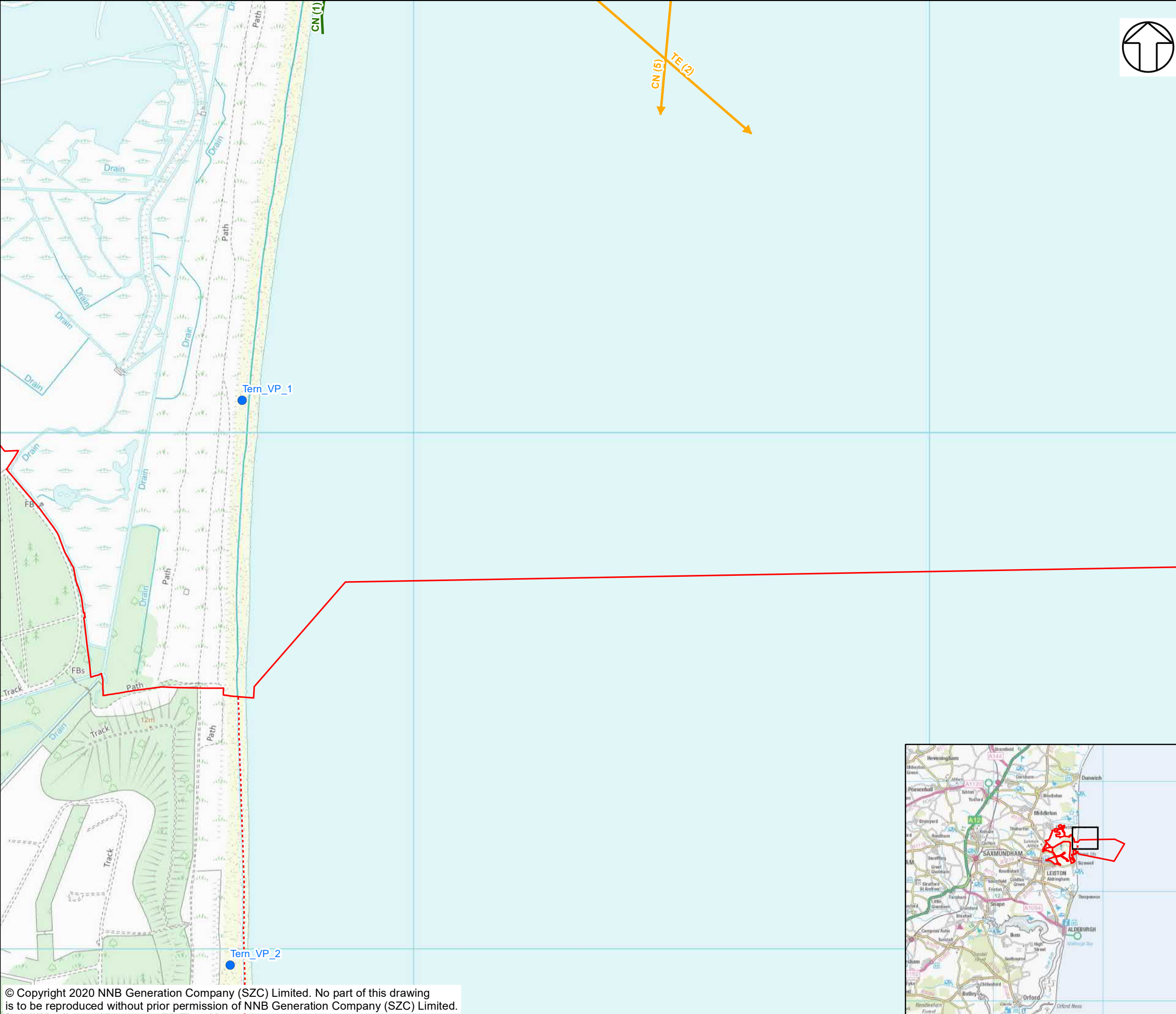
DOCUMENT:
SIZEWELL C
MAIN DEVELOPMENT SITE
TERN SURVEY REPORT 2020

DRAWING TITLE:
TERN RESULTS AUG 2020 (SURVEY 1)
SHEET 3 OF 12

DRAWING NO:
FIGURE 9

DATE: SEPT 2020 DRAWN: Y.G. SCALE: 1:7,000 @A3





NOTES

KEY

- SIZEWELL C MAIN DEVELOPMENT SITE BOUNDARY
- DEMARCATION LINE
- TERN SURVEY VANTAGE POINTS

TERN SURVEY RESULTS

- INDIVIDUALS OBSERVED
- COMMUTING
- HUNTING/FORAGING

TERN SURVEY INCIDENTAL RESULTS

- INDIVIDUALS OBSERVED
- COMMUTING

BTO CODE - SPECIES

- AF - LITTLE TERN
- CN - COMMON TERN
- TE - SANDWICH TERN

NOT PROTECTIVELY MARKED

COPYRIGHT
Reproduced from Ordnance Survey map with the permission of Ordnance Survey on behalf of the controller of Her Majesty's Stationary Office © Crown Copyright (2019). All Rights reserved. NNB GenCo 0100060408.



DOCUMENT:
SIZEWELL C
MAIN DEVELOPMENT SITE
TERN SURVEY REPORT 2020

DRAWING TITLE:
TERN RESULTS AUG 2020 (SURVEY 1)
SHEET 4 OF 12

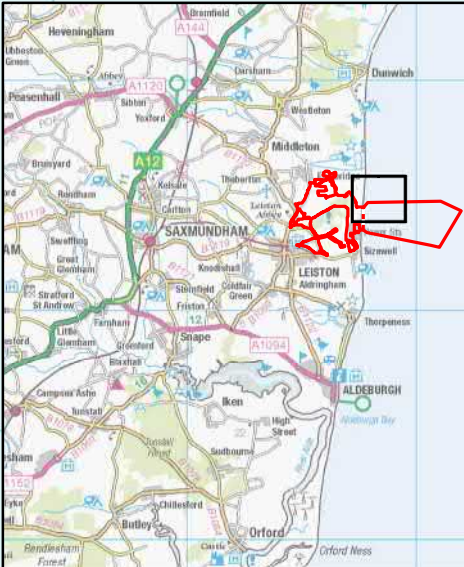
DRAWING NO:
FIGURE 9

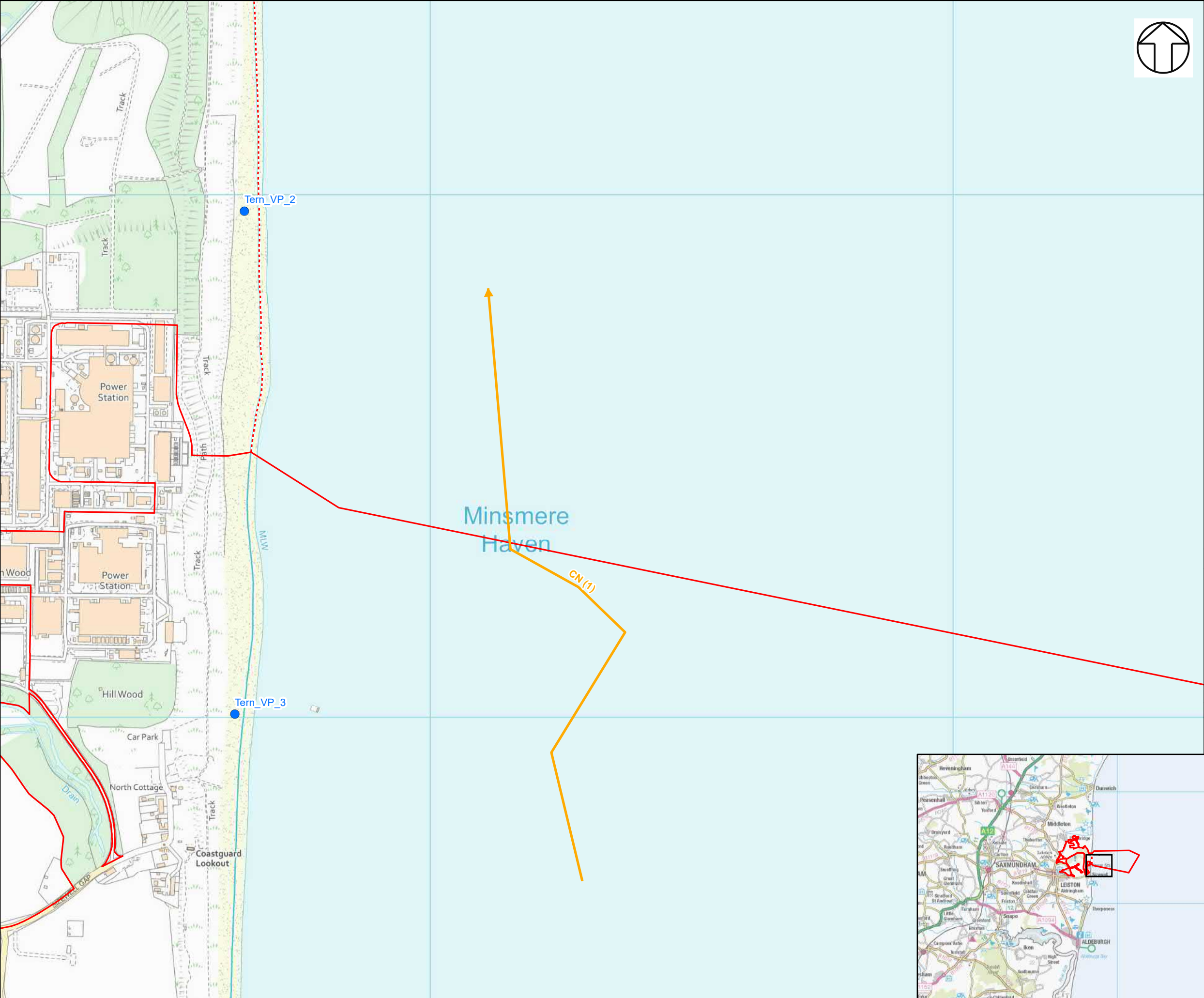
DATE:
SEPT 2020

DRAWN:
Y.G.

SCALE:
1:7,000 @A3

SCALE BAR





NOTES

KEY

- SIZEWELL C MAIN DEVELOPMENT SITE BOUNDARY
- DEMARCATION LINE
- TERN SURVEY VANTAGE POINTS
- TERN SURVEY RESULTS
 - INDIVIDUALS OBSERVED
 - COMMUTING
 - HUNTING/FORAGING
- TERN SURVEY INCIDENTAL RESULTS
 - INDIVIDUALS OBSERVED
 - COMMUTING
- BTO CODE - SPECIES
 - AF - LITTLE TERN
 - CN - COMMON TERN
 - TE - SANDWICH TERN

NOT PROTECTIVELY MARKED

COPYRIGHT
Reproduced from Ordnance Survey map with the permission of Ordnance Survey on behalf of the controller of Her Majesty's Stationery Office © Crown Copyright (2019). All Rights reserved. NNB GenCo 0100060408.

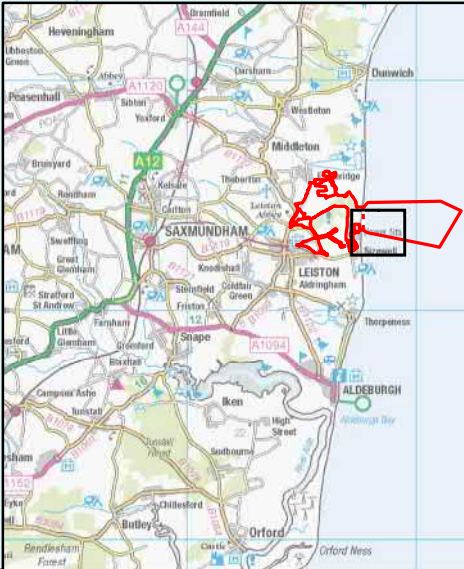



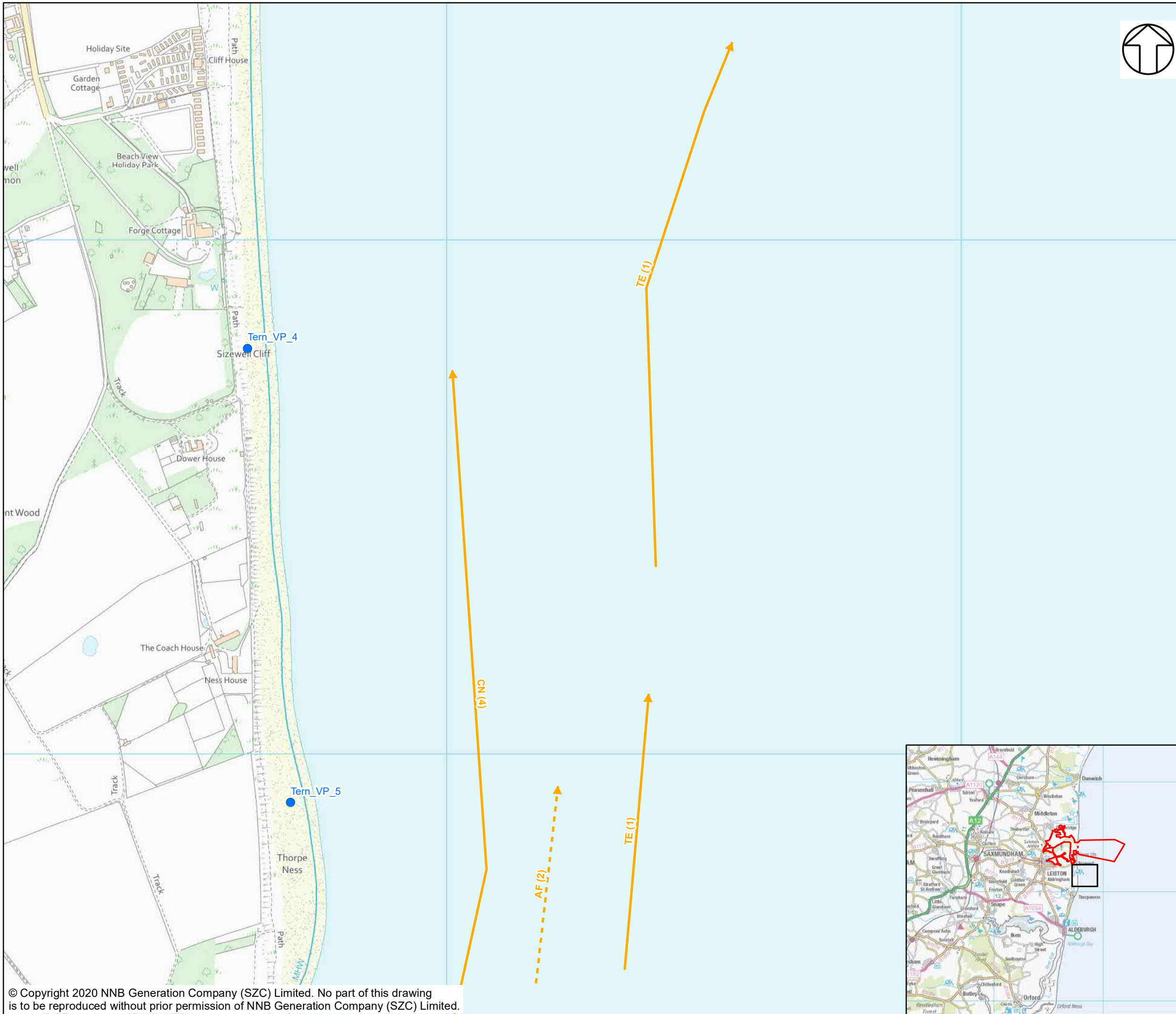
DOCUMENT:
SIZEWELL C
MAIN DEVELOPMENT SITE
TERN SURVEY REPORT 2020

DRAWING TITLE:
TERN RESULTS AUG 2020 (SURVEY 1)
SHEET 5 OF 12

DRAWING NO:
FIGURE 9

DATE: SEPT 2020 DRAWN: Y.G. SCALE: 1:7,000 @A3





NOTES

KEY

- SIZEWELL C MAIN DEVELOPMENT SITE BOUNDARY
- - - DEMARCATION LINE
- TERN SURVEY VANTAGE POINTS

TERN SURVEY RESULTS

- INDIVIDUALS OBSERVED
- COMMUTING
- HUNTING/FORAGING

TERN SURVEY INCIDENTAL RESULTS

- INDIVIDUALS OBSERVED
- COMMUTING

BTO CODE - SPECIES

AF - LITTLE TERN
CN - COMMON TERN
TE - SANDWICH TERN

NOT PROTECTIVELY MARKED

COPYRIGHT
Reproduced from Ordnance Survey map with the permission of Ordnance Survey on behalf of the controller of Her Majesty's Stationary Office © Crown Copyright (2019). All Rights reserved. NNB GenCo 0100060408.

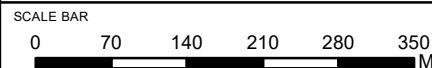


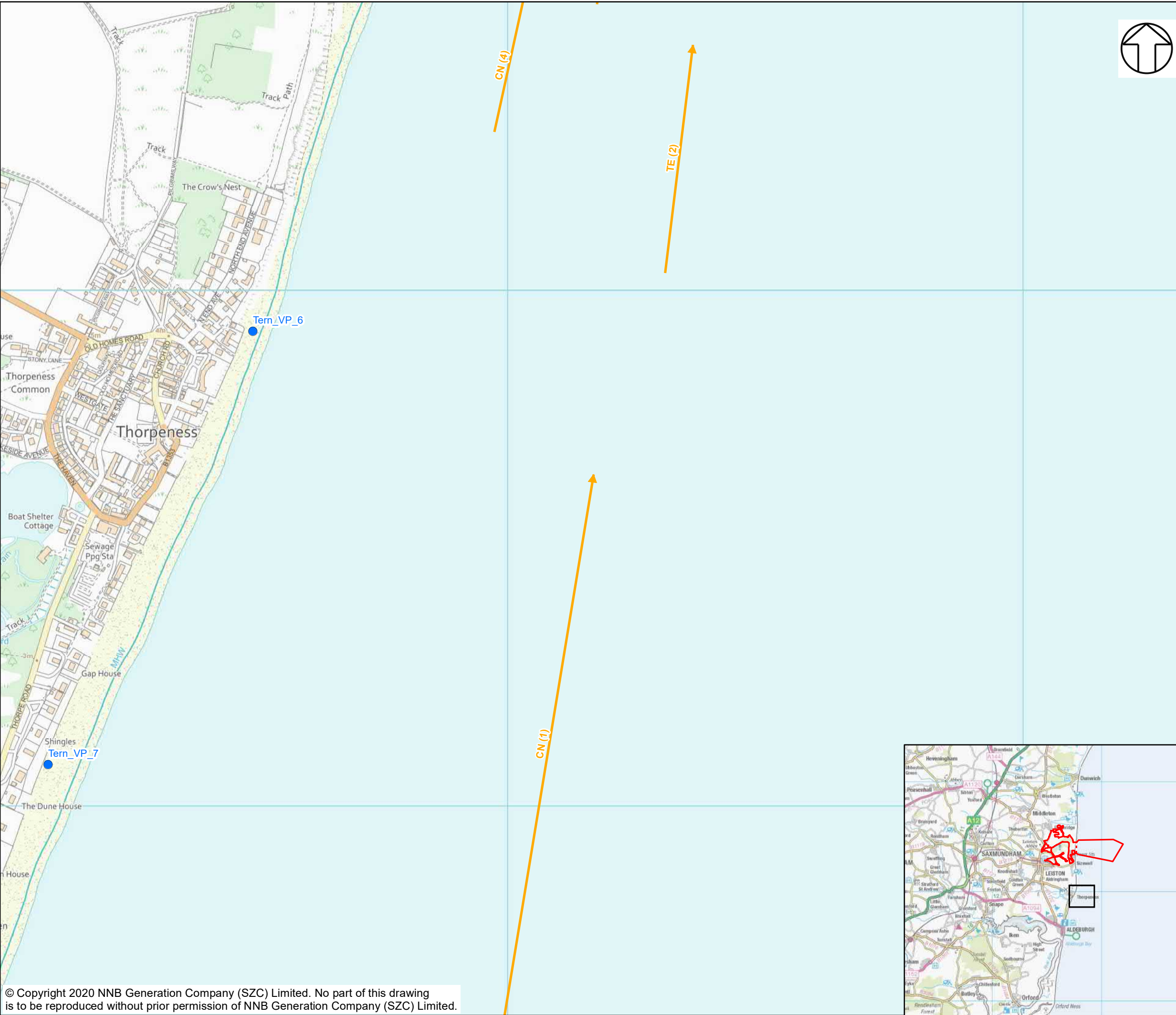
DOCUMENT:
SIZEWELL C
MAIN DEVELOPMENT SITE
TERN SURVEY REPORT 2020

DRAWING TITLE:
TERN RESULTS AUG 2020 (SURVEY 1)
SHEET 6 OF 12

DRAWING NO:
FIGURE 9

DATE: SEPT 2020 DRAWN: Y.G. SCALE: 1:7,000 @A3





- NOTES**
- KEY**
- SIZEWELL C MAIN DEVELOPMENT SITE BOUNDARY
 - DEMARCATION LINE
 - TERN SURVEY VANTAGE POINTS
 - TERN SURVEY RESULTS**
 - INDIVIDUALS OBSERVED
 - COMMUTING
 - HUNTING/FORAGING
 - TERN SURVEY INCIDENTAL RESULTS**
 - INDIVIDUALS OBSERVED
 - COMMUTING
 - BTO CODE - SPECIES**
 - AF - LITTLE TERN
 - CN - COMMON TERN
 - TE - SANDWICH TERN

NOT PROTECTIVELY MARKED

COPYRIGHT
Reproduced from Ordnance Survey map with the permission of Ordnance Survey on behalf of the controller of Her Majesty's Stationary Office © Crown Copyright (2019). All Rights reserved. NNB GenCo 0100060408.




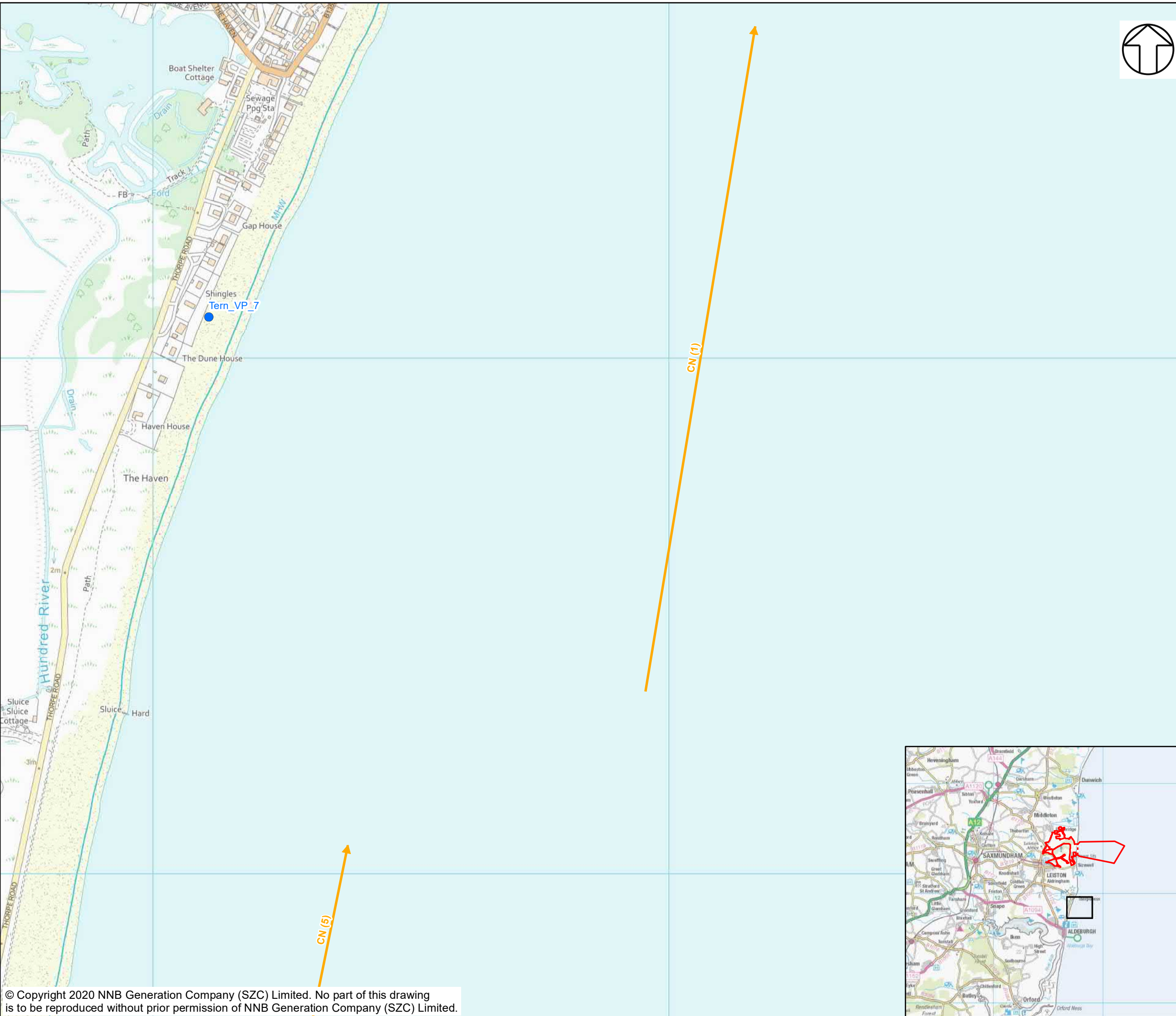
DOCUMENT:
SIZEWELL C
MAIN DEVELOPMENT SITE
TERN SURVEY REPORT 2020

DRAWING TITLE:
TERN RESULTS AUG 2020 (SURVEY 1)
SHEET 7 OF 12

DRAWING NO:
FIGURE 9

DATE: SEPT 2020 **DRAWN:** Y.G. **SCALE:** 1:7,000 @A3





NOTES

KEY

- SIZEWELL C MAIN DEVELOPMENT SITE BOUNDARY
- DEMARCATION LINE
- TERN SURVEY VANTAGE POINTS

TERN SURVEY RESULTS

- INDIVIDUALS OBSERVED
- COMMUTING
- HUNTING/FORAGING

TERN SURVEY INCIDENTAL RESULTS

- INDIVIDUALS OBSERVED
- COMMUTING

BTO CODE - SPECIES

AF - LITTLE TERN
CN - COMMON TERN
TE - SANDWICH TERN

NOT PROTECTIVELY MARKED

COPYRIGHT
Reproduced from Ordnance Survey map with the permission of Ordnance Survey on behalf of the controller of Her Majesty's Stationary Office © Crown Copyright (2019). All Rights reserved. NNB GenCo 0100060408.

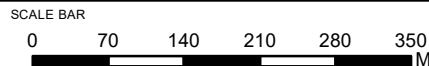


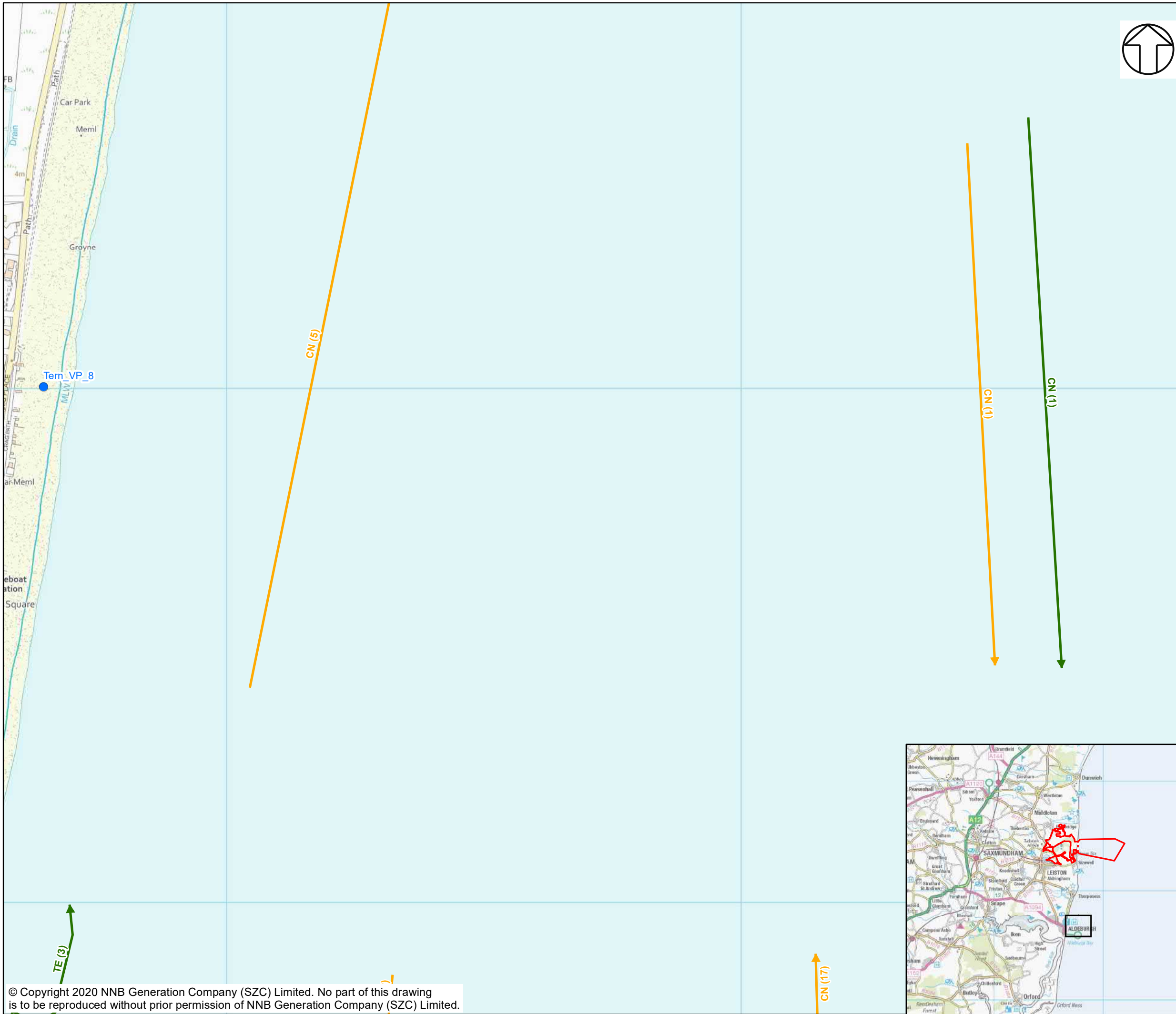
DOCUMENT:
SIZEWELL C
MAIN DEVELOPMENT SITE
TERN SURVEY REPORT 2020

DRAWING TITLE:
TERN RESULTS AUG 2020 (SURVEY 1)
SHEET 8 OF 12

DRAWING NO:
FIGURE 9

DATE: SEPT 2020 DRAWN: Y.G. SCALE: 1:7,000 @A3





- NOTES
- KEY
- SIZEWELL C MAIN DEVELOPMENT SITE BOUNDARY
 - DEMARICATION LINE
 - TERN SURVEY VANTAGE POINTS
- TERN SURVEY RESULTS
- INDIVIDUALS OBSERVED
 - COMMUTING
 - HUNTING/FORAGING
- TERN SURVEY INCIDENTAL RESULTS
- INDIVIDUALS OBSERVED
 - COMMUTING
- BTO CODE - SPECIES
- AF - LITTLE TERN
 - CN - COMMON TERN
 - TE - SANDWICH TERN

NOT PROTECTIVELY MARKED

COPYRIGHT

Reproduced from Ordnance Survey map with the permission of Ordnance Survey on behalf of the controller of Her Majesty's Stationary Office © Crown Copyright (2019). All Rights reserved. NNB GenCo 0100060408.



DOCUMENT:

SIZEWELL C
MAIN DEVELOPMENT SITE
TERN SURVEY REPORT 2020

DRAWING TITLE:

TERN RESULTS AUG 2020 (SURVEY 1)
SHEET 9 OF 12

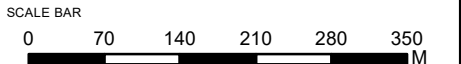
DRAWING NO:

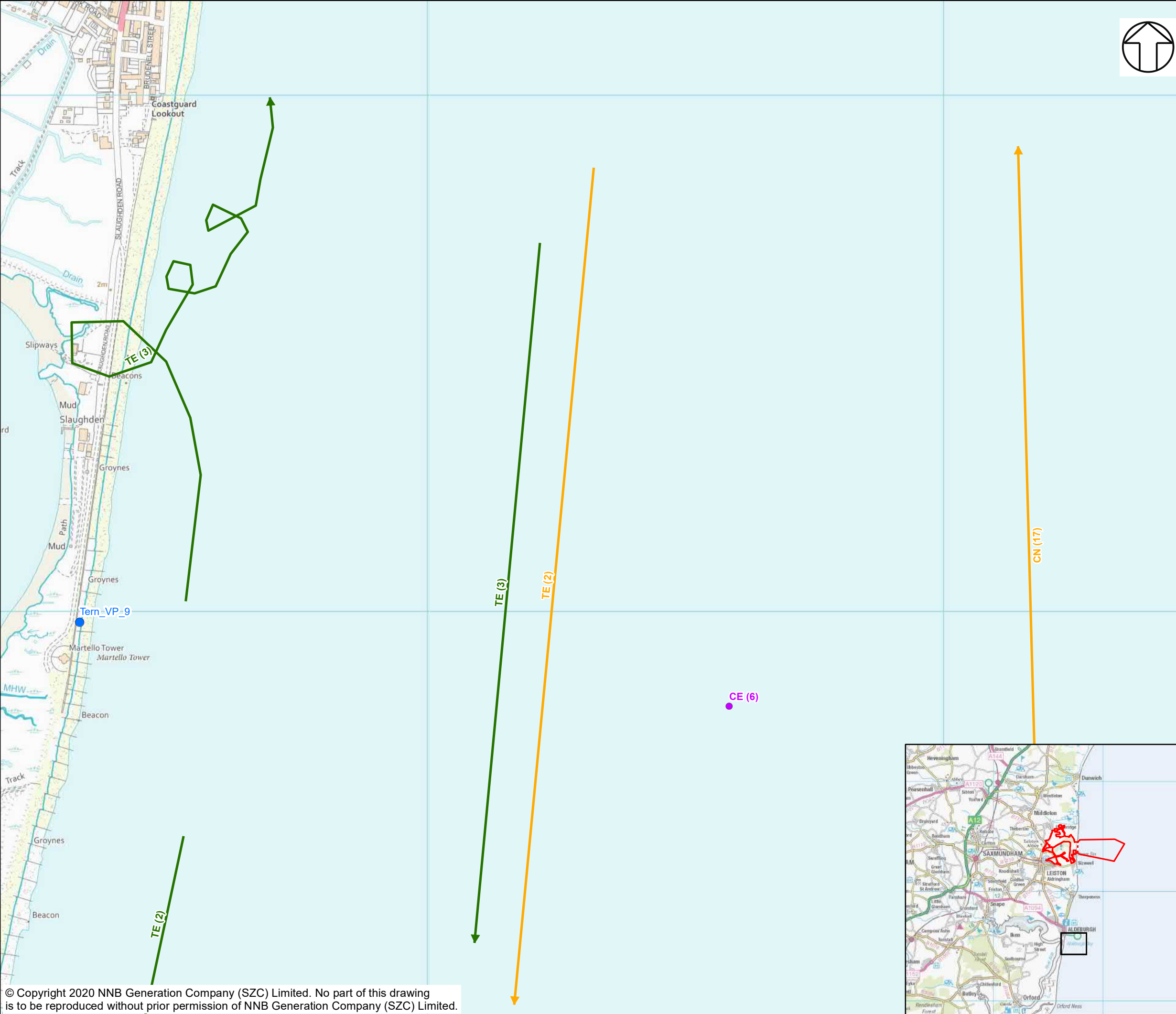
FIGURE 9

DATE: SEPT 2020

DRAWN: Y.G.

SCALE: 1:7,000 @A3





NOTES

KEY

- SIZEWELL C MAIN DEVELOPMENT SITE BOUNDARY
- DEMARCATION LINE
- TERN SURVEY VANTAGE POINTS
- TERN SURVEY RESULTS
 - INDIVIDUALS OBSERVED
 - COMMUTING
 - HUNTING/FORAGING
- TERN SURVEY INCIDENTAL RESULTS
 - INDIVIDUALS OBSERVED
 - COMMUTING
- BTO CODE - SPECIES
 - AF - LITTLE TERN
 - CN - COMMON TERN
 - TE - SANDWICH TERN

NOT PROTECTIVELY MARKED

COPYRIGHT
Reproduced from Ordnance Survey map with the permission of Ordnance Survey on behalf of the controller of Her Majesty's Stationery Office © Crown Copyright (2019). All Rights reserved. NNB GenCo 0100060408.




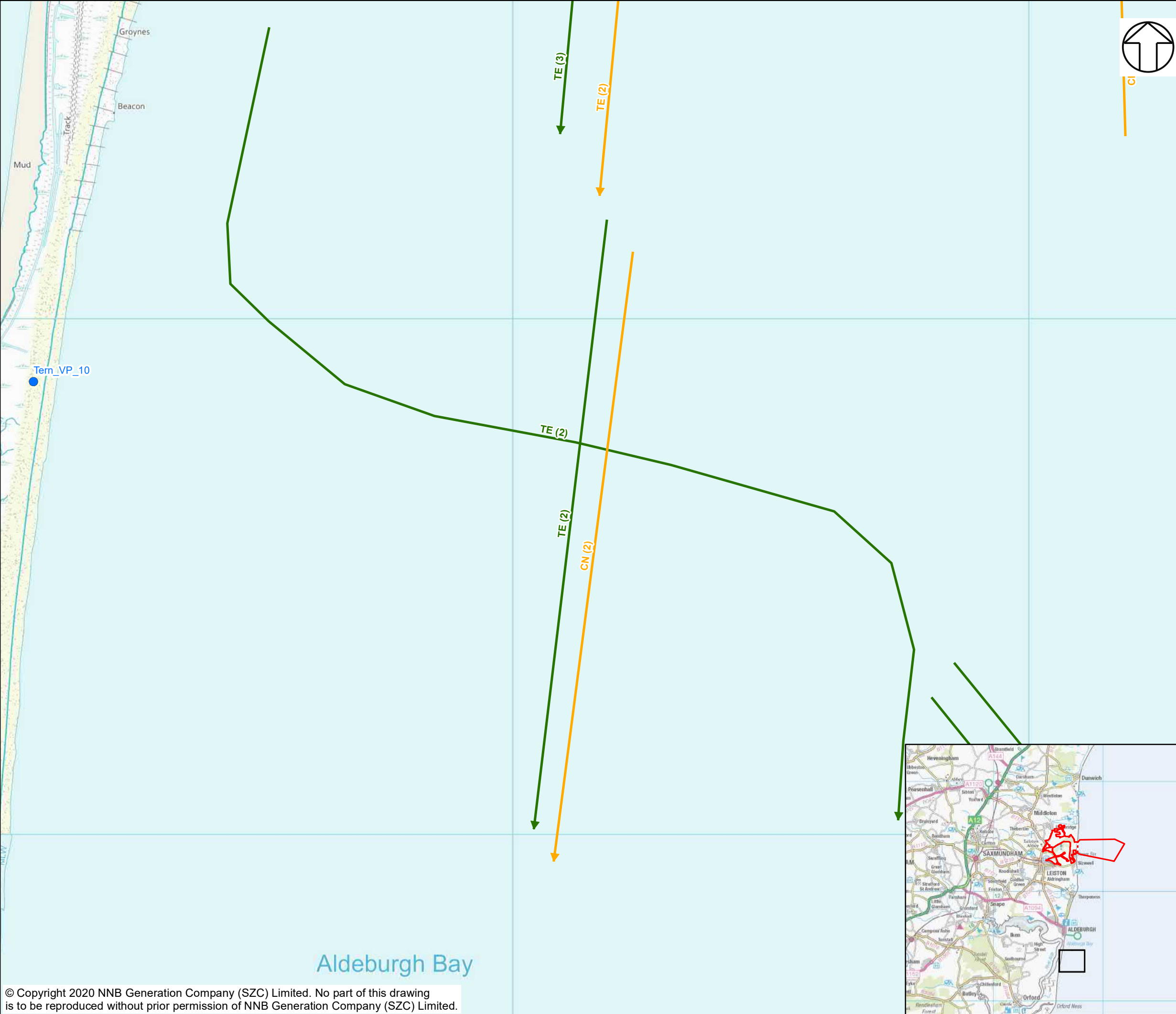
DOCUMENT:
SIZEWELL C
MAIN DEVELOPMENT SITE
TERN SURVEY REPORT 2020

DRAWING TITLE:
TERN RESULTS AUG 2020 (SURVEY 1)
SHEET 10 OF 12

DRAWING NO:
FIGURE 9

DATE: SEPT 2020 DRAWN: Y.G. SCALE: 1:7,000 @A3





- NOTES**
- KEY**
- SIZEWELL C MAIN DEVELOPMENT SITE BOUNDARY
 - - - DEMARCATION LINE
 - TERN SURVEY VANTAGE POINTS
- TERN SURVEY RESULTS**
- INDIVIDUALS OBSERVED
 - COMMUTING
 - HUNTING/FORAGING
- TERN SURVEY INCIDENTAL RESULTS**
- INDIVIDUALS OBSERVED
 - COMMUTING
- BTO CODE - SPECIES**
- AF - LITTLE TERN
CN - COMMON TERN
TE – SANDWICH TERN

NOT PROTECTIVELY MARKED

COPYRIGHT
Reproduced from Ordnance Survey map with the permission of Ordnance Survey on behalf of the controller of Her Majesty's Stationary Office © Crown Copyright (2019). All Rights reserved. NNB GenCo 0100060408.




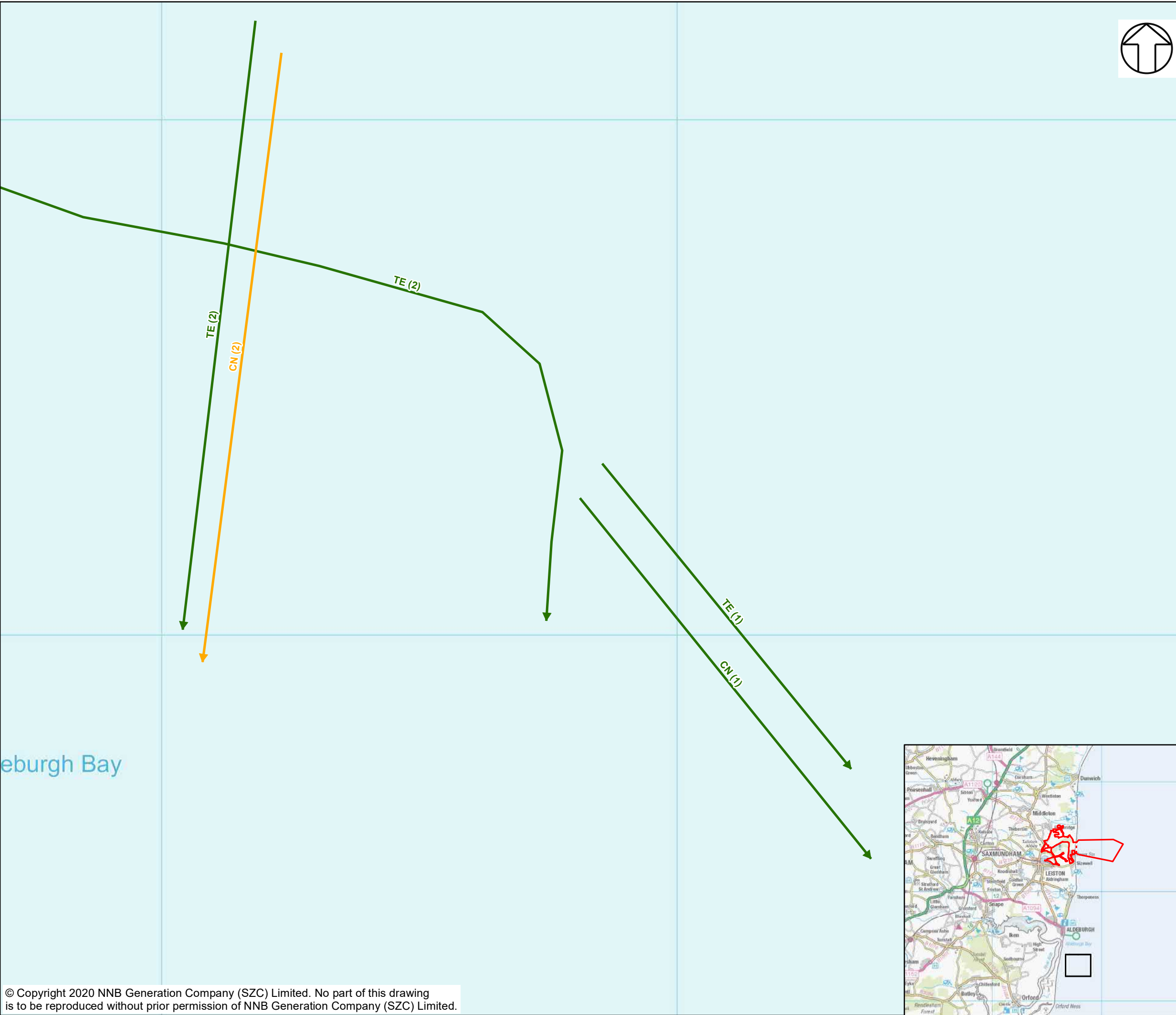
DOCUMENT:
SIZEWELL C
MAIN DEVELOPMENT SITE
TERN SURVEY REPORT 2020

DRAWING TITLE:
TERN RESULTS AUG 2020 (SURVEY 1)
SHEET 11 OF 12

DRAWING NO:
FIGURE 9

DATE: SEPT 2020 **DRAWN:** Y.G. **SCALE:** 1:7,000 @A3





NOTES

KEY

- SIZEWELL C MAIN DEVELOPMENT SITE BOUNDARY
- DEMARCATION LINE
- TERN SURVEY VANTAGE POINTS

TERN SURVEY RESULTS

- INDIVIDUALS OBSERVED
- COMMUTING
- HUNTING/FORAGING

TERN SURVEY INCIDENTAL RESULTS

- INDIVIDUALS OBSERVED
- COMMUTING

BTO CODE - SPECIES

- AF - LITTLE TERN
- CN - COMMON TERN
- TE - SANDWICH TERN

NOT PROTECTIVELY MARKED

COPYRIGHT
Reproduced from Ordnance Survey map with the permission of Ordnance Survey on behalf of the controller of Her Majesty's Stationery Office © Crown Copyright (2019). All Rights reserved. NNB GenCo 0100060408.

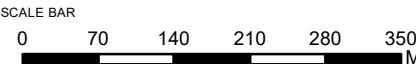


DOCUMENT:
SIZEWELL C
MAIN DEVELOPMENT SITE
TERN SURVEY REPORT 2020

DRAWING TITLE:
TERN RESULTS AUG 2020 (SURVEY 1)
SHEET 12 OF 12

DRAWING NO:
FIGURE 9

DATE: SEPT 2020 DRAWN: Y.G. SCALE: 1:7,000 @A3





NOTES

KEY

- SIZEWELL C MAIN DEVELOPMENT SITE BOUNDARY
- DEMARCATION LINE
- TERN SURVEY VANTAGE POINTS

TERN SURVEY RESULTS

- INDIVIDUALS OBSERVED
- OTHER
- CARRYING FOOD
- COMMUTING
- HUNTING/FORAGING

BTO CODE - SPECIES

- CN - COMMON TERN
- TE - SANDWICH TERN

NOT PROTECTIVELY MARKED

COPYRIGHT
Reproduced from Ordnance Survey map with the permission of Ordnance Survey on behalf of the controller of Her Majesty's Stationary Office © Crown Copyright (2019). All Rights reserved. NNB GenCo 0100060408.

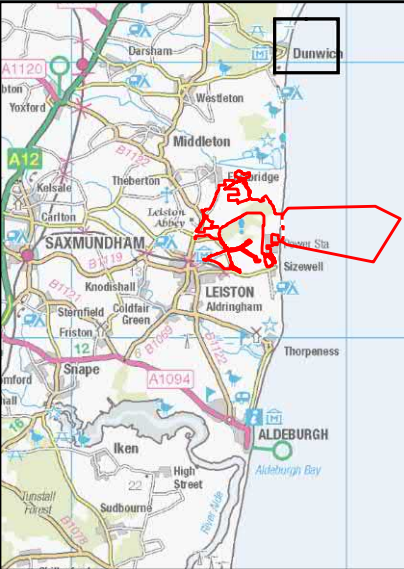
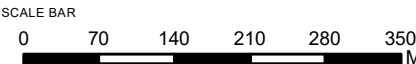


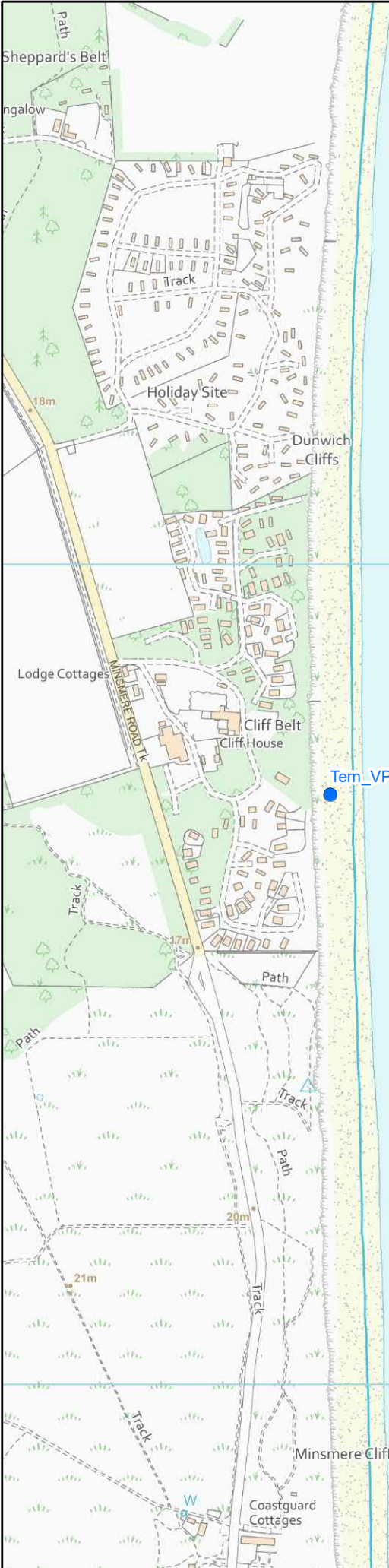
DOCUMENT:
SIZEWELL C
MAIN DEVELOPMENT SITE
TERN SURVEY REPORT 2020

DRAWING TITLE:
TERN RESULTS AUG 2020 (SURVEY 2)
SHEET 1 OF 10

DRAWING NO:
FIGURE 10

DATE: SEPT 2020 DRAWN: Y.G. SCALE: 1:7,000 @A3





© Copyright 2020 NNB Generation Company (SZC) Limited. No part of this drawing is to be reproduced without prior permission of NNB Generation Company (SZC) Limited.



NOTES

KEY

- SIZEWELL C MAIN DEVELOPMENT SITE BOUNDARY
- DEMARCATION LINE
- TERN SURVEY VANTAGE POINTS
- TERN SURVEY RESULTS
 - INDIVIDUALS OBSERVED
 - OTHER
 - CARRYING FOOD
 - COMMUTING
 - HUNTING/FORAGING

BTO CODE - SPECIES
CN - COMMON TERN
TE – SANDWICH TERN

NOT PROTECTIVELY MARKED

COPYRIGHT
Reproduced from Ordnance Survey map with the permission of Ordnance Survey on behalf of the controller of Her Majesty's Stationary Office © Crown Copyright (2019). All Rights reserved. NNB GenCo 0100060408.

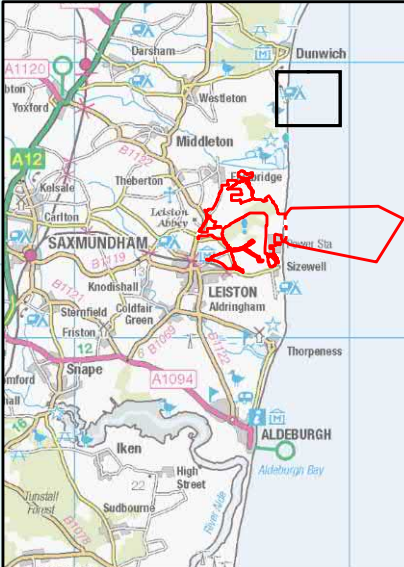
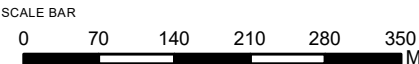


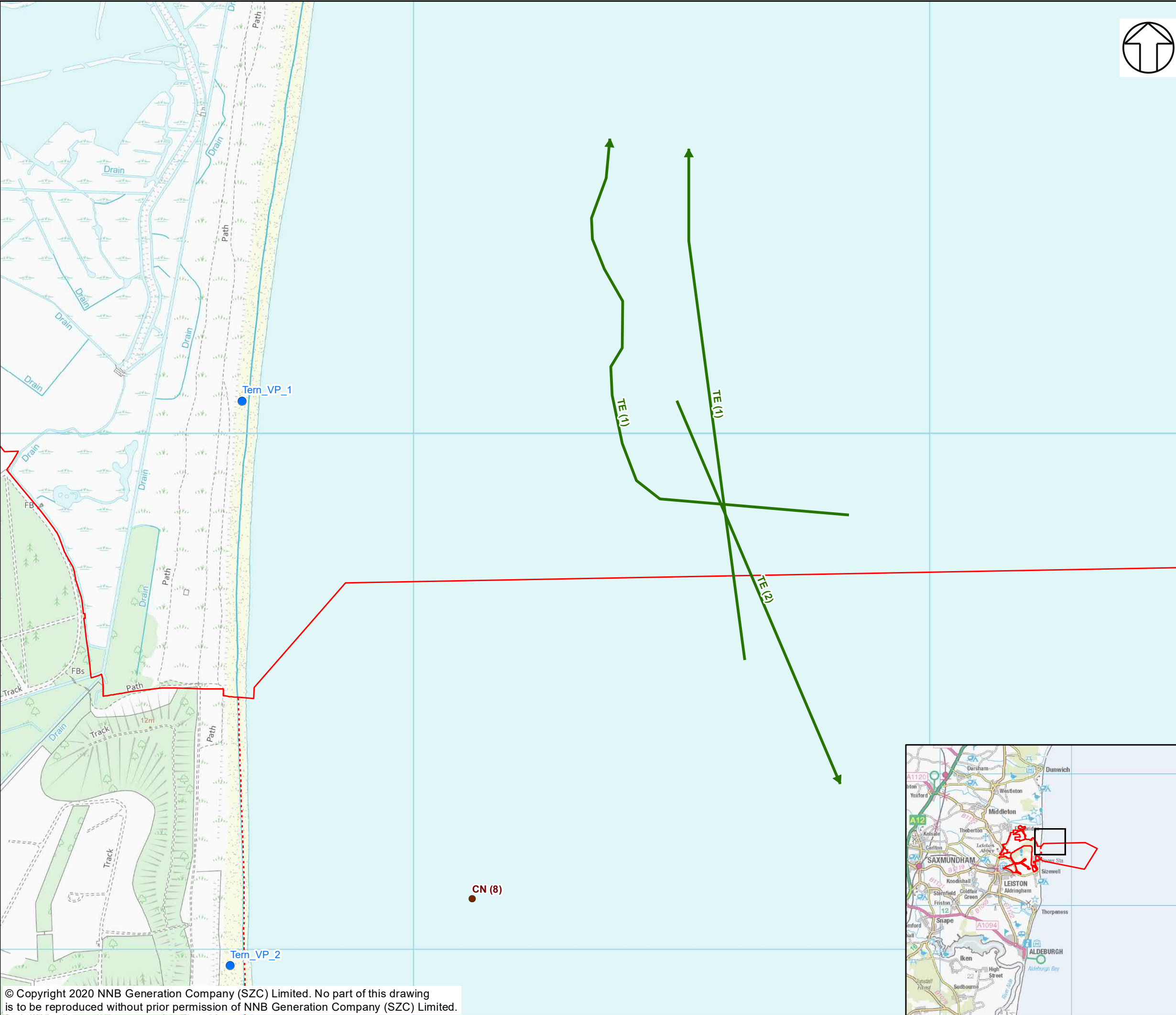
DOCUMENT:
SIZEWELL C
MAIN DEVELOPMENT SITE
TERN SURVEY REPORT 2020

DRAWING TITLE:
TERN RESULTS AUG 2020 (SURVEY 2)
SHEET 2 OF 10

DRAWING NO:
FIGURE 10

DATE: SEPT 2020 DRAWN: Y.G. SCALE: 1:7,000 @A3





NOTES

KEY

- SIZEWELL C MAIN DEVELOPMENT SITE BOUNDARY
- DEMARCATION LINE
- TERN SURVEY VANTAGE POINTS
- TERN SURVEY RESULTS
 - INDIVIDUALS OBSERVED
 - OTHER
 - CARRYING FOOD
 - COMMUTING
 - HUNTING/FORAGING

BTO CODE - SPECIES
CN - COMMON TERN
TE - SANDWICH TERN

NOT PROTECTIVELY MARKED

COPYRIGHT
Reproduced from Ordnance Survey map with the permission of Ordnance Survey on behalf of the controller of Her Majesty's Stationary Office © Crown Copyright (2019). All Rights reserved. NNB GenCo 0100060408.

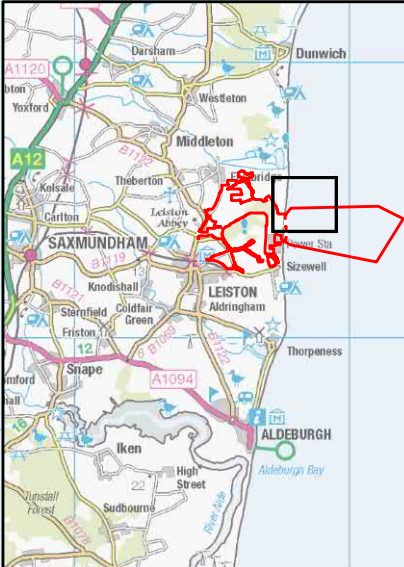
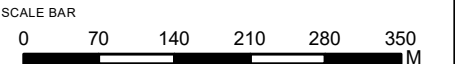


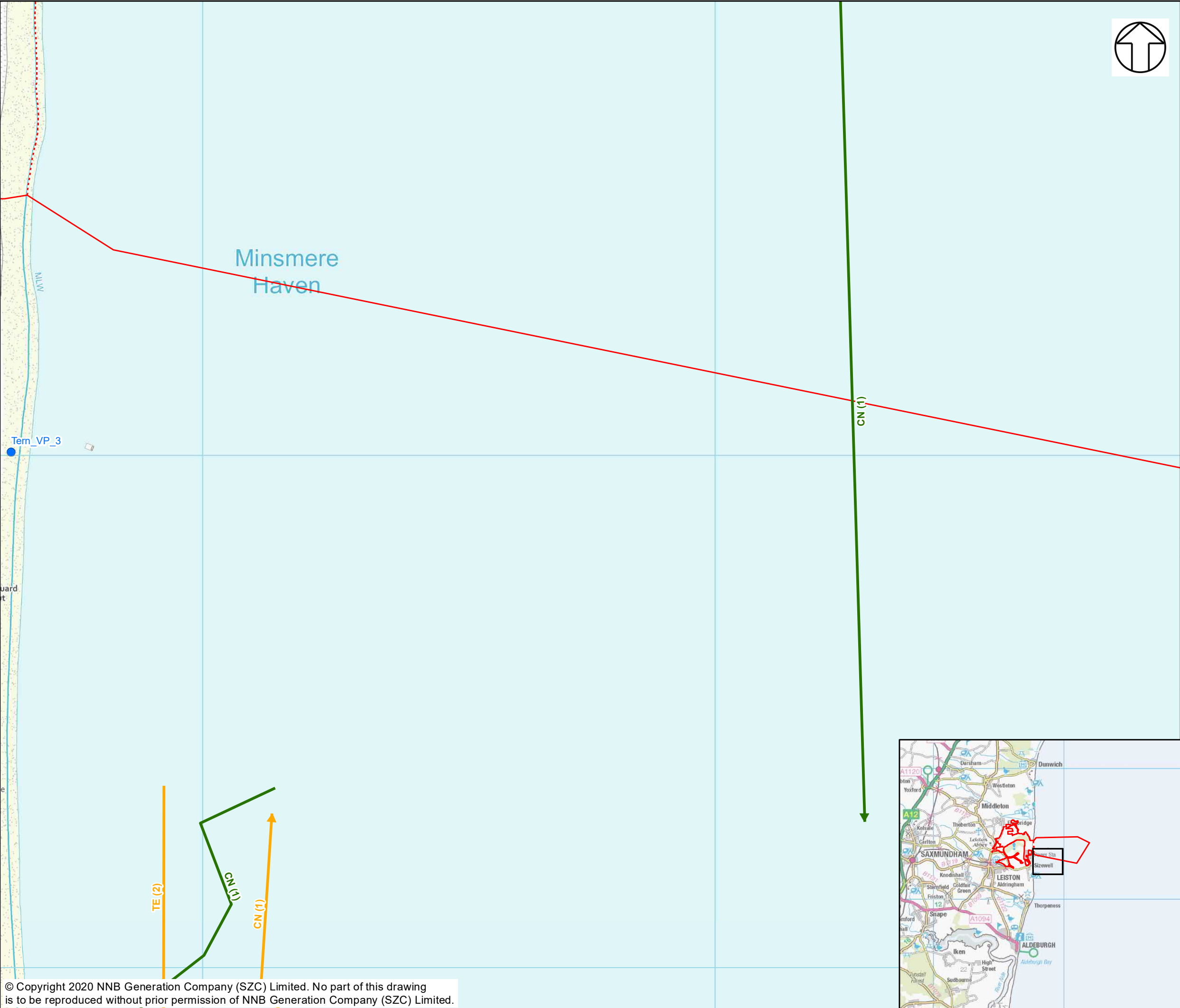
DOCUMENT:
SIZEWELL C
MAIN DEVELOPMENT SITE
TERN SURVEY REPORT 2020

DRAWING TITLE:
TERN RESULTS AUG 2020 (SURVEY 2)
SHEET 4 OF 10

DRAWING NO:
FIGURE 10

DATE: SEPT 2020 DRAWN: Y.G. SCALE: 1:7,000 @A3





NOTES

KEY

- SIZEWELL C MAIN DEVELOPMENT SITE BOUNDARY
- - - DEMARCATION LINE
- TERN SURVEY VANTAGE POINTS
- TERN SURVEY RESULTS**
- INDIVIDUALS OBSERVED
- OTHER
- CARRYING FOOD
- COMMUTING
- HUNTING/FORAGING

BTO CODE - SPECIES
CN - COMMON TERN
TE - SANDWICH TERN

NOT PROTECTIVELY MARKED

COPYRIGHT
Reproduced from Ordnance Survey map with the permission of Ordnance Survey on behalf of the controller of Her Majesty's Stationary Office © Crown Copyright (2019). All Rights reserved. NNB GenCo 0100060408.

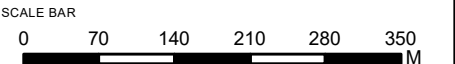


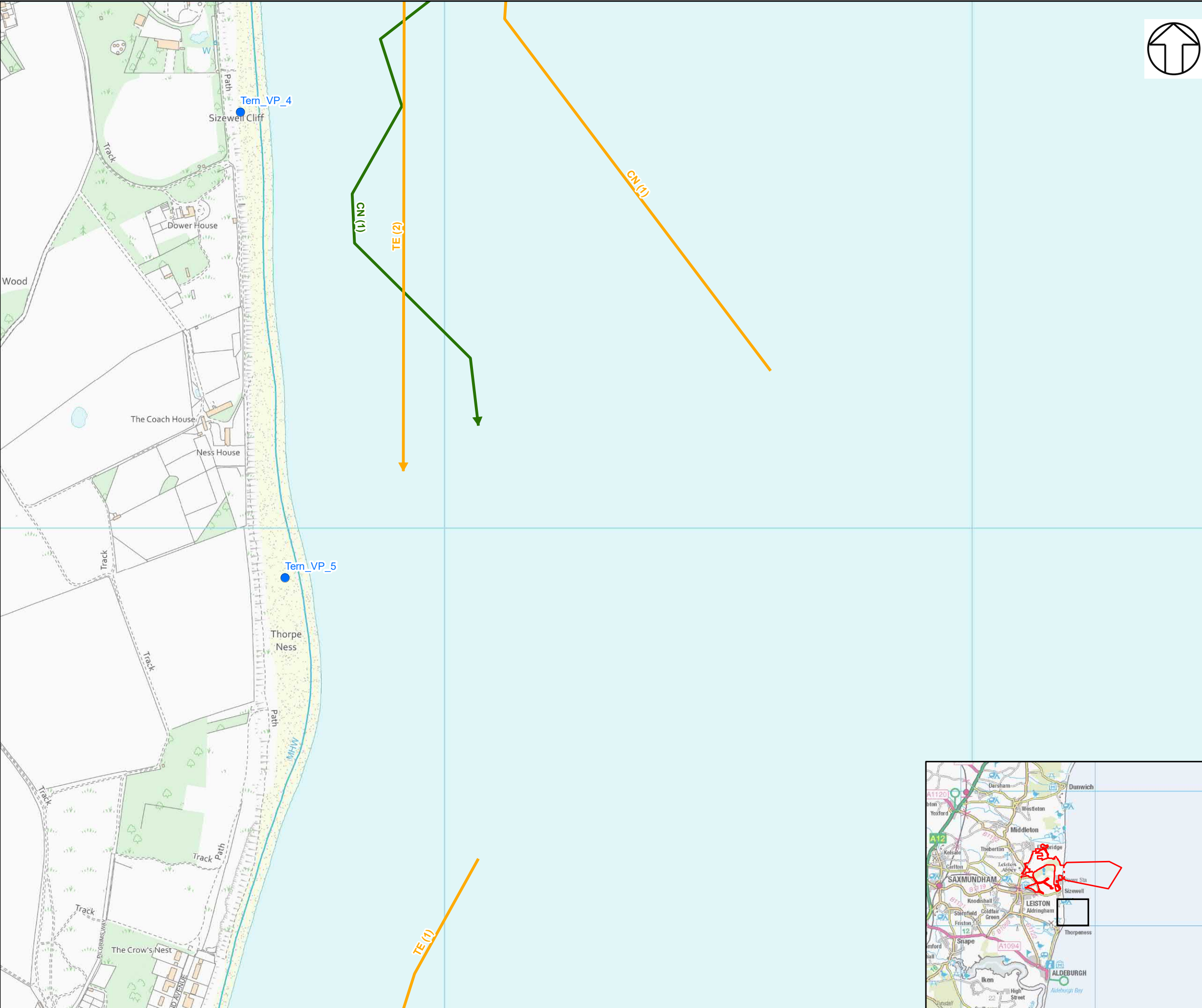
DOCUMENT:
SIZEWELL C
MAIN DEVELOPMENT SITE
TERN SURVEY REPORT 2020

DRAWING TITLE:
TERN RESULTS AUG 2020 (SURVEY 2)
SHEET 5 OF 10

DRAWING NO:
FIGURE 10

DATE: SEPT 2020 **DRAWN:** Y.G. **SCALE:** 1:7,000 @A3





NOTES

KEY

- SIZEWELL C MAIN DEVELOPMENT SITE BOUNDARY
- DEMARCATION LINE
- TERN SURVEY VANTAGE POINTS
- TERN SURVEY RESULTS
 - INDIVIDUALS OBSERVED
 - OTHER
 - CARRYING FOOD
 - COMMUTING
 - HUNTING/FORAGING
- BTO CODE - SPECIES
 - CN - COMMON TERN
 - TE – SANDWICH TERN

NOT PROTECTIVELY MARKED

COPYRIGHT
Reproduced from Ordnance Survey map with the permission of Ordnance Survey on behalf of the controller of Her Majesty's Stationary Office © Crown Copyright (2019). All Rights reserved. NNB GenCo 0100060408.

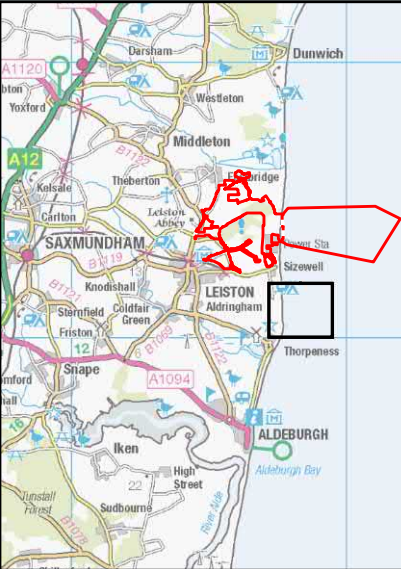
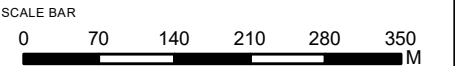


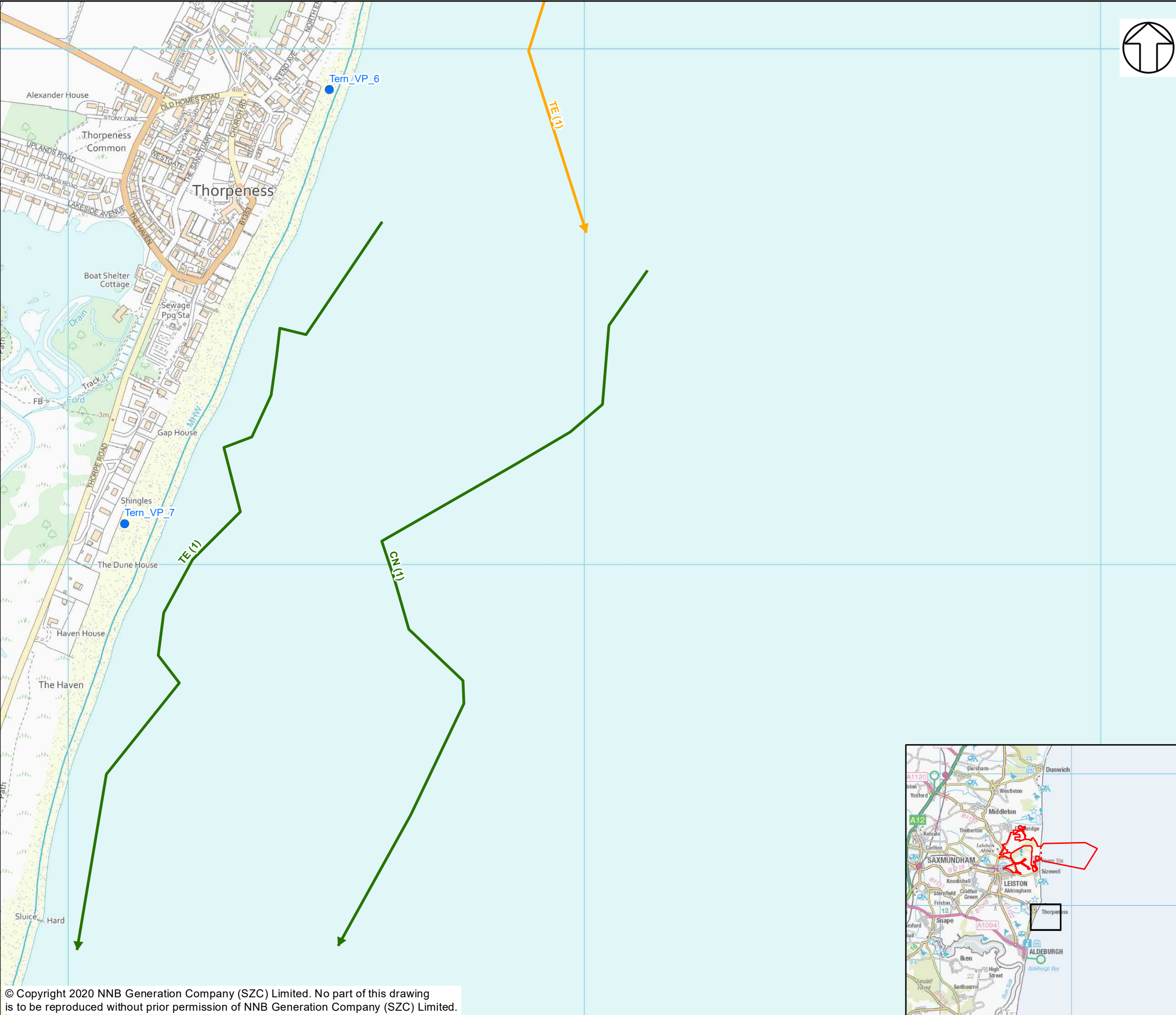
DOCUMENT:
SIZEWELL C
MAIN DEVELOPMENT SITE
TERN SURVEY REPORT 2020

DRAWING TITLE:
TERN RESULTS AUG 2020 (SURVEY 2)
SHEET 6 OF 10

DRAWING NO:
FIGURE 10

DATE: SEPT 2020 DRAWN: Y.G. SCALE: 1:7,000 @A3





NOTES

KEY

- SIZEWELL C MAIN DEVELOPMENT SITE BOUNDARY
- DEMARCATION LINE
- TERN SURVEY VANTAGE POINTS
- TERN SURVEY RESULTS
 - INDIVIDUALS OBSERVED
 - OTHER
 - CARRYING FOOD
 - COMMUTING
 - HUNTING/FORAGING

BTO CODE - SPECIES
CN - COMMON TERN
TE - SANDWICH TERN

NOT PROTECTIVELY MARKED

COPYRIGHT
Reproduced from Ordnance Survey map with the permission of Ordnance Survey on behalf of the controller of Her Majesty's Stationary Office © Crown Copyright (2019). All Rights reserved. NNB GenCo 0100060408.

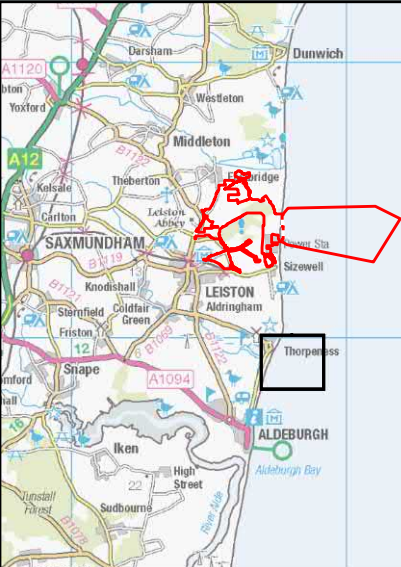
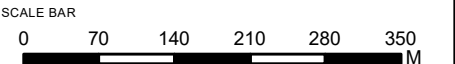


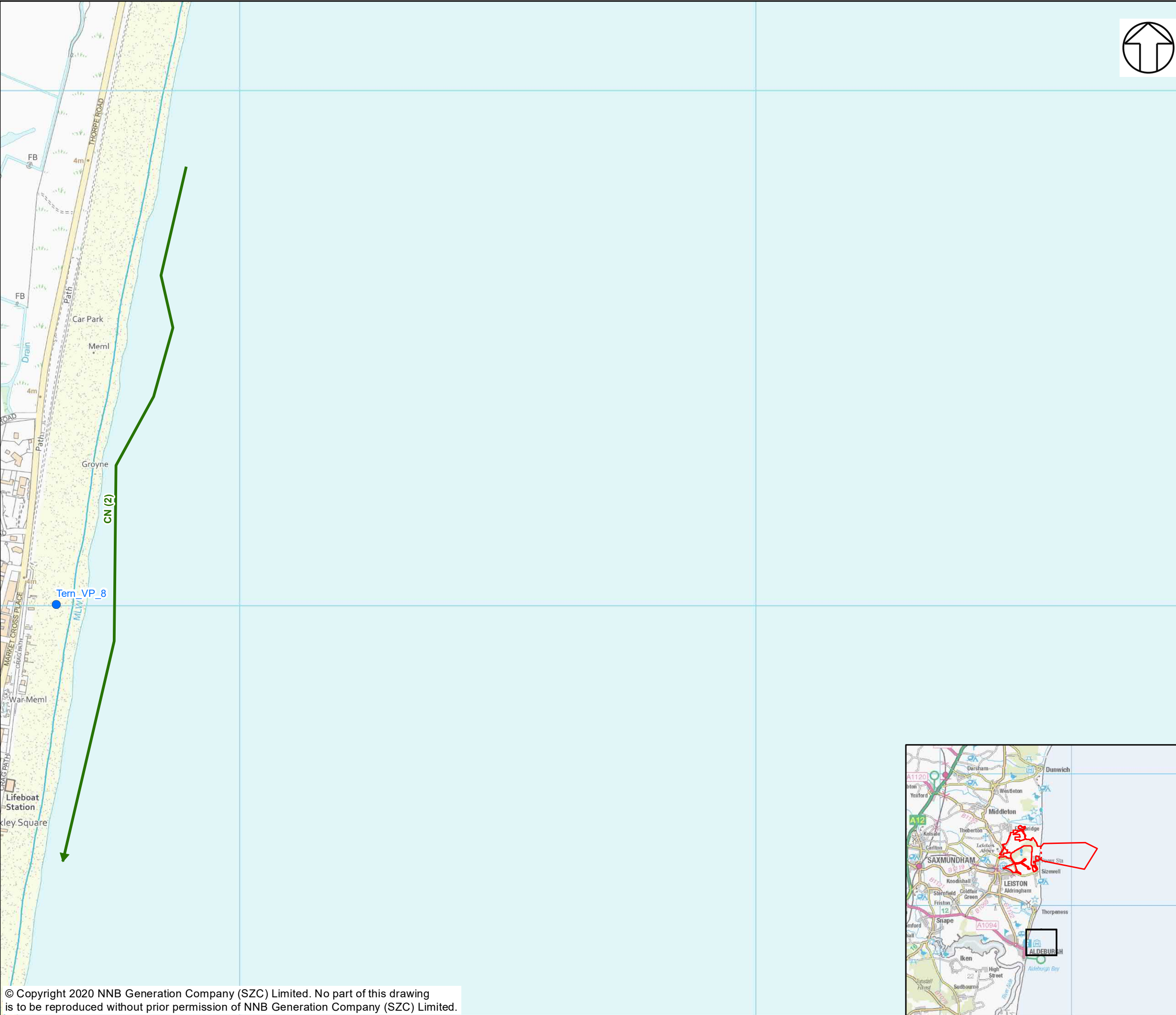
DOCUMENT:
SIZEWELL C
MAIN DEVELOPMENT SITE
TERN SURVEY REPORT 2020

DRAWING TITLE:
TERN RESULTS AUG 2020 (SURVEY 2)
SHEET 7 OF 10

DRAWING NO:
FIGURE 10

DATE: SEPT 2020 **DRAWN:** Y.G. **SCALE:** 1:7,000 @A3





NOTES

KEY

- SIZEWELL C MAIN DEVELOPMENT SITE BOUNDARY
- DEMARCATION LINE
- TERN SURVEY VANTAGE POINTS
- TERN SURVEY RESULTS
 - INDIVIDUALS OBSERVED
 - OTHER
 - CARRYING FOOD
 - COMMUTING
 - HUNTING/FORAGING

BTO CODE - SPECIES
CN - COMMON TERN
TE – SANDWICH TERN

NOT PROTECTIVELY MARKED

COPYRIGHT
Reproduced from Ordnance Survey map with the permission of Ordnance Survey on behalf of the controller of Her Majesty's Stationary Office © Crown Copyright (2019). All Rights reserved. NNB GenCo 0100060408.

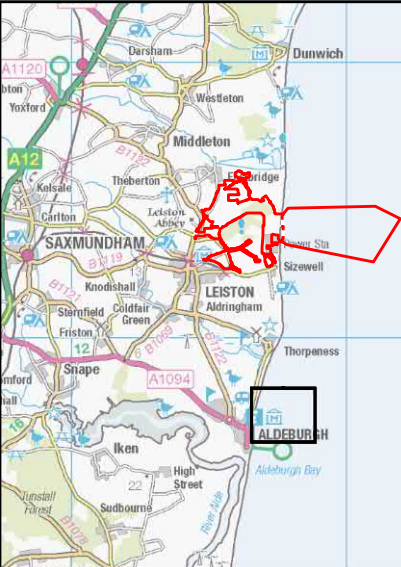
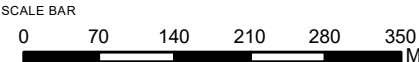


DOCUMENT:
SIZEWELL C
MAIN DEVELOPMENT SITE
TERN SURVEY REPORT 2020

DRAWING TITLE:
TERN RESULTS AUG 2020 (SURVEY 2)
SHEET 8 OF 10

DRAWING NO:
FIGURE 10

DATE: SEPT 2020 DRAWN: Y.G. SCALE: 1:7,000 @A3





NOTES

KEY

- SIZEWELL C MAIN DEVELOPMENT SITE BOUNDARY
- DEMARCATION LINE
- TERN SURVEY VANTAGE POINTS
- TERN SURVEY RESULTS
 - INDIVIDUALS OBSERVED
 - OTHER
 - CARRYING FOOD
 - COMMUTING
 - HUNTING/FORAGING
- BTO CODE - SPECIES
 - CN - COMMON TERN
 - TE - SANDWICH TERN

NOT PROTECTIVELY MARKED

COPYRIGHT
Reproduced from Ordnance Survey map with the permission of Ordnance Survey on behalf of the controller of Her Majesty's Stationary Office © Crown Copyright (2019). All Rights reserved. NNB GenCo 0100060408.

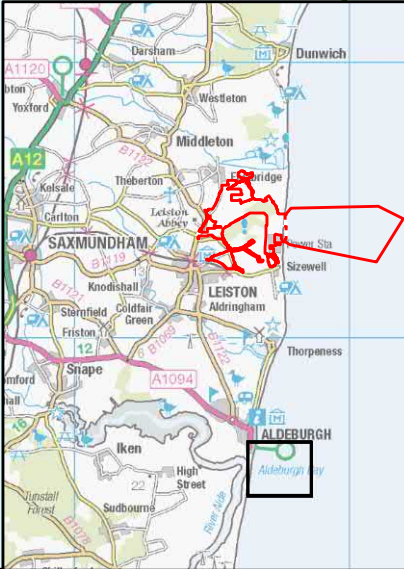
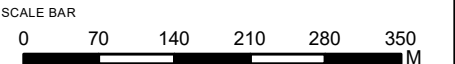


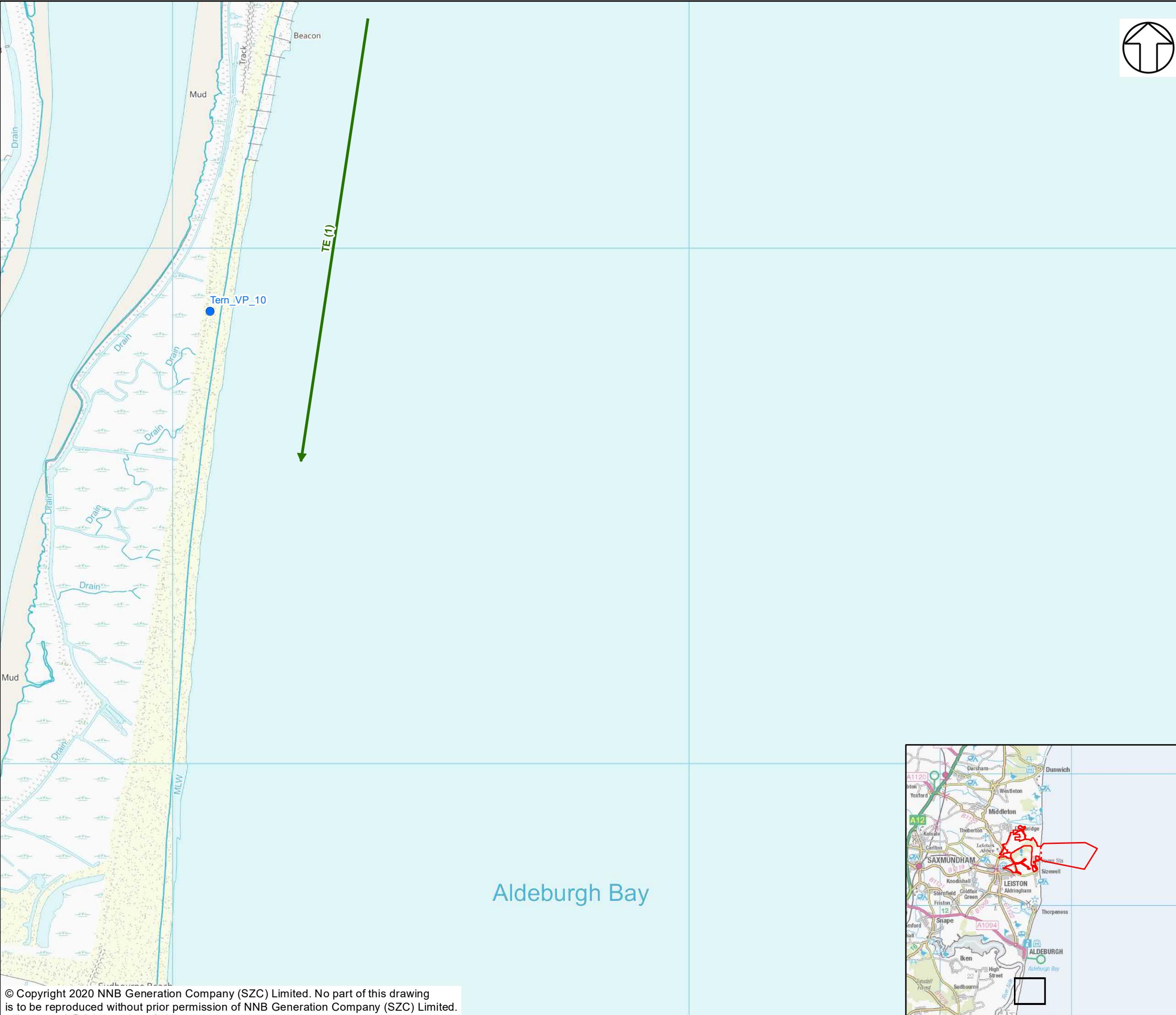
DOCUMENT:
SIZEWELL C
MAIN DEVELOPMENT SITE
TERN SURVEY REPORT 2020

DRAWING TITLE:
TERN RESULTS AUG 2020 (SURVEY 2)
SHEET 9 OF 10

DRAWING NO:
FIGURE 10

DATE: SEPT 2020 DRAWN: Y.G. SCALE: 1:7,000 @A3





NOTES

KEY

- SIZEWELL C MAIN DEVELOPMENT SITE BOUNDARY
- DEMARCATION LINE
- TERN SURVEY VANTAGE POINTS
- TERN SURVEY RESULTS
 - INDIVIDUALS OBSERVED
 - OTHER
 - CARRYING FOOD
 - COMMUTING
 - HUNTING/FORAGING

BTO CODE - SPECIES
CN - COMMON TERN
TE - SANDWICH TERN

NOT PROTECTIVELY MARKED

COPYRIGHT
Reproduced from Ordnance Survey map with the permission of Ordnance Survey on behalf of the controller of Her Majesty's Stationary Office © Crown Copyright (2019). All Rights reserved. NNB GenCo 0100060408.

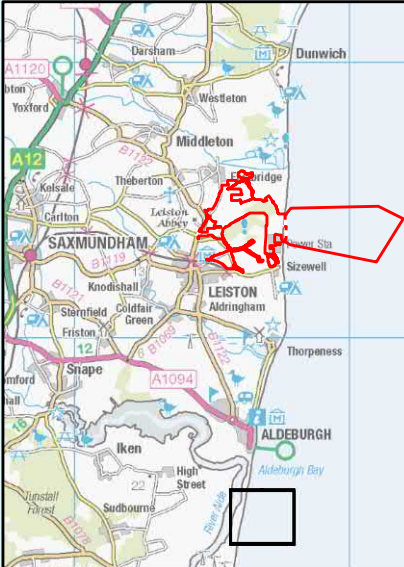
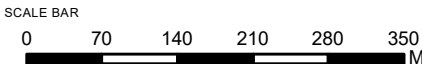


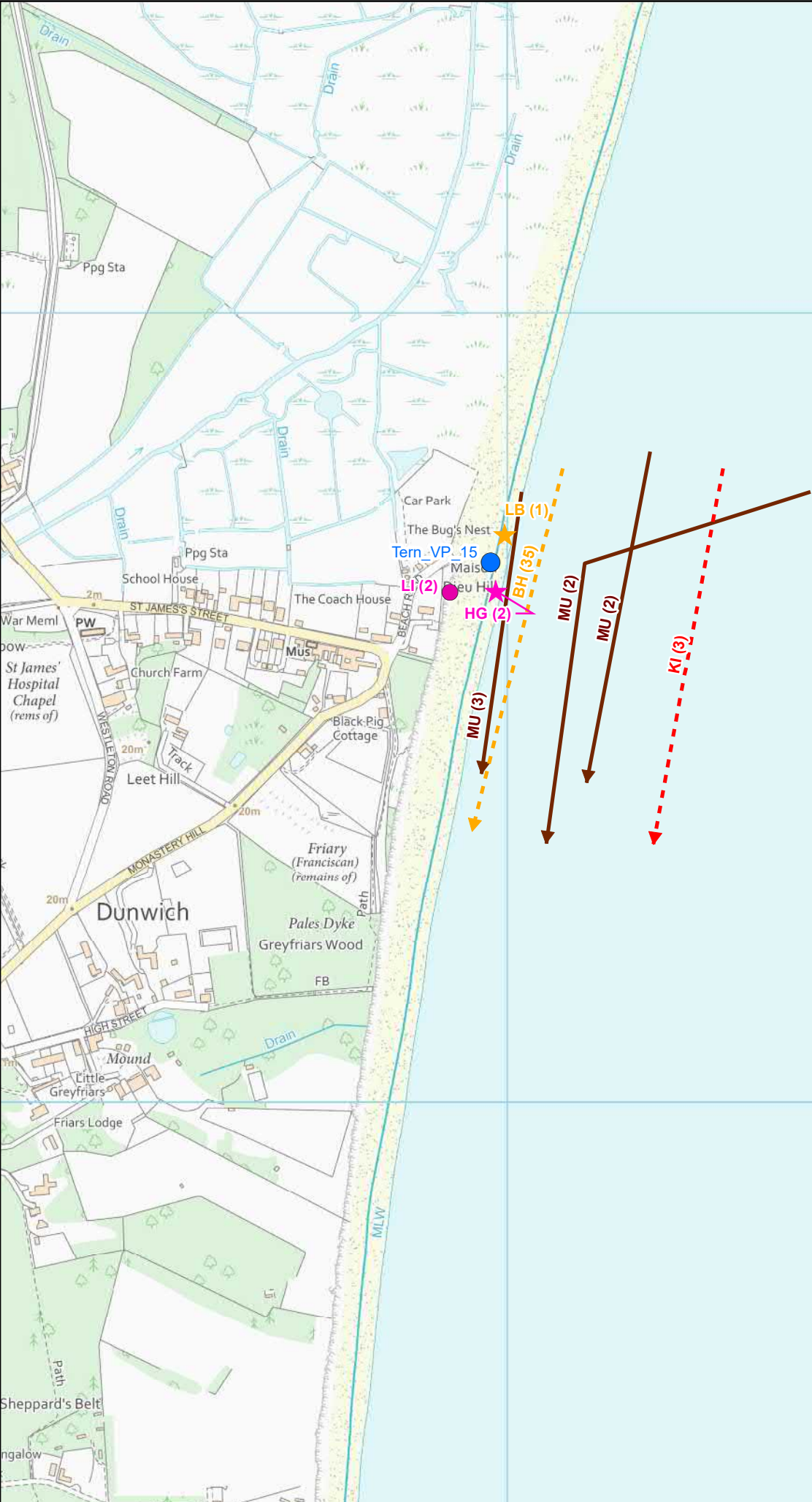
DOCUMENT:
SIZEWELL C
MAIN DEVELOPMENT SITE
TERN SURVEY REPORT 2020

DRAWING TITLE:
TERN RESULTS AUG 2020 (SURVEY 2)
SHEET 10 OF 10

DRAWING NO:
FIGURE 10

DATE: SEPT 2020 DRAWN: Y.G. SCALE: 1:7,000 @A3





- KEY**
- SIZEWELL C MAIN DEVELOPMENT SITE BOUNDARY
 - DEMARCATION LINE
 - TERN SURVEY VANTAGE POINTS
 - ★ NERC LISTED SPECIES (IEF)
 - ★ AMBER LISTED SPECIES (IEF)
 - ★ RED LISTED SPECIES (IEF)
 - ★ SCHEDULE 1 LISTED SPECIES (IEF)
 - NERC LISTED SPECIES
 - AMBER LISTED SPECIES
 - RED LISTED SPECIES
 - SCHEDULE 1 LISTED SPECIES
 - ▶ NERC LISTED SPECIES (IEF)
 - ▶ AMBER LISTED SPECIES (IEF)
 - ▶ RED LISTED SPECIES (IEF)
 - ▶ SCHEDULE 1 LISTED SPECIES (IEF)
 - ▶ AMBER LISTED SPECIES
 - ▶ RED LISTED SPECIES
 - ▶ SCHEDULE 1 LISTED SPECIES

- BTO CODE - SPECIES**
- AV - AVOCET
 - BY - BARNACLE GOOSE
 - BH - BLACK-HEADED GULL
 - CM - COMMON GULL
 - CV - CURLEW SANDPIPER
 - CX - COMMON SCOTER
 - DN - DUNLIN
 - DW - DARTFORD WARBLER
 - GB - GREAT BLACK-BACKED GULL
 - HG - HERRING GULL
 - KI - KITTIWAKE
 - LB - LESSER BLACK-BACKED GULL
 - LI - LINNET
 - MU - MEDITERRANEAN GULL
 - OC - OYSTERCATCHER
 - PE - PEREGRINE
 - RK - REDSHANK
 - RP - RINGED PLOVER
 - S - SKYLARK
 - SS - SANDERLING
 - TT - TURNSTONE
 - YW - YELLOW WAGTAIL

NOT PROTECTIVELY MARKED

COPYRIGHT
Reproduced from Ordnance Survey map with the permission of Ordnance Survey on behalf of the controller of Her Majesty's Stationery Office © Crown Copyright (2019). All Rights reserved. NNB GenCo 0100060408.

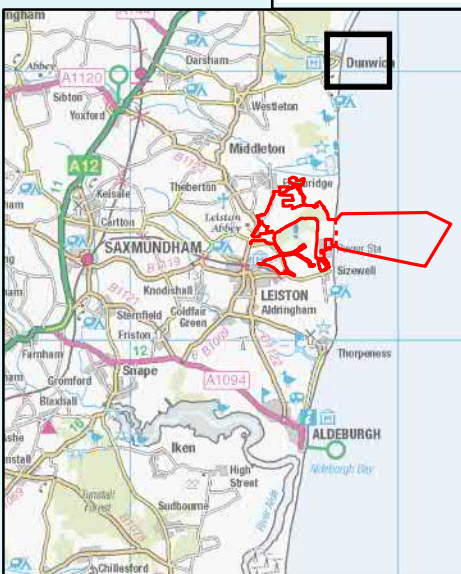
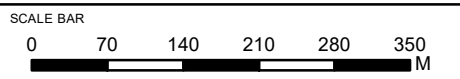


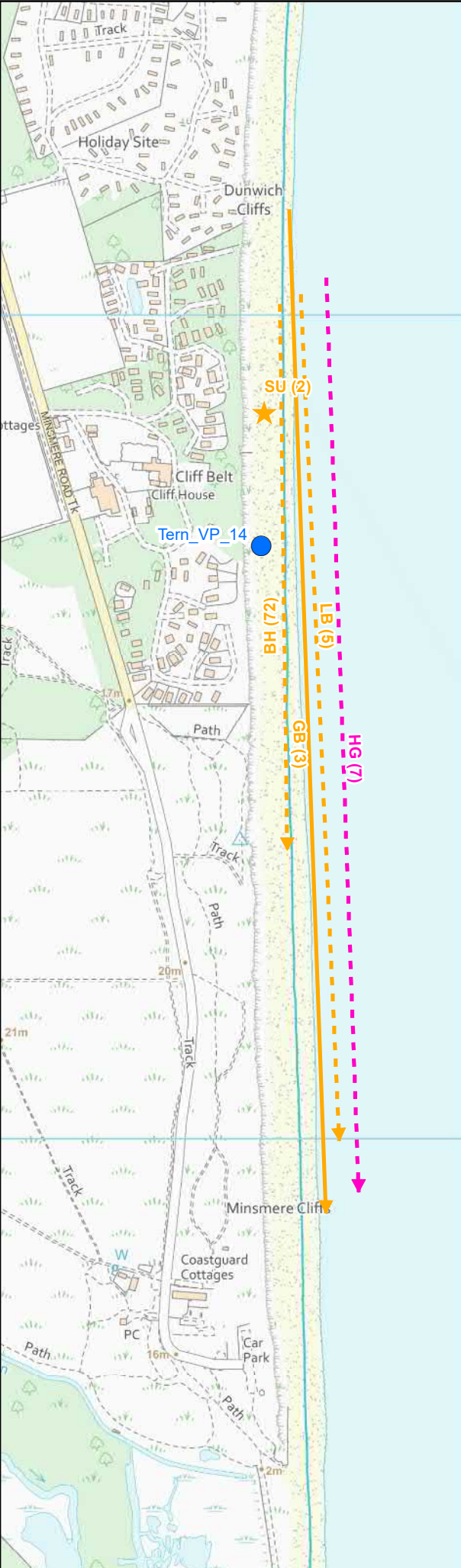
DOCUMENT:
SIZEWELL C
MAIN DEVELOPMENT SITE
TERN SURVEY REPORT 2020

DRAWING TITLE:
TERN INCIDENTAL RESULTS MAY 2020 (SURVEY 1)
SHEET 1 OF 9

DRAWING NO:
FIGURE 11

DATE: SEPT 2020 **DRAWN:** Y.G. **SCALE:** 1:7,000 @A3





- KEY**
- SIZEWELL C MAIN DEVELOPMENT SITE BOUNDARY
 - DEMARCATION LINE
 - TERN SURVEY VANTAGE POINTS
 - ★ NERC LISTED SPECIES (IEF)
 - ★ AMBER LISTED SPECIES (IEF)
 - ★ RED LISTED SPECIES (IEF)
 - ★ SCHEDULE 1 LISTED SPECIES (IEF)
 - NERC LISTED SPECIES
 - AMBER LISTED SPECIES
 - RED LISTED SPECIES
 - SCHEDULE 1 LISTED SPECIES
 - ▶ NERC LISTED SPECIES (IEF)
 - ▶ AMBER LISTED SPECIES (IEF)
 - ▶ RED LISTED SPECIES (IEF)
 - ▶ SCHEDULE 1 LISTED SPECIES (IEF)
 - ▶ AMBER LISTED SPECIES
 - ▶ RED LISTED SPECIES
 - ▶ SCHEDULE 1 LISTED SPECIES

- BTO CODE - SPECIES**
- AV - AVOCET
 - BY - BARNACLE GOOSE
 - BH - BLACK-HEADED GULL
 - CM - COMMON GULL
 - CV - CURLEW SANDPIPER
 - CX - COMMON SCOTER
 - DN - DUNLIN
 - DW - DARTFORD WARBLER
 - GB - GREAT BLACK-BACKED GULL
 - HG - HERRING GULL
 - KI - KITTIWAKE
 - LB - LESSER BLACK-BACKED GULL
 - LI - LINNET
 - MU - MEDITERRANEAN GULL
 - OC - OYSTERCATCHER
 - PE - PEREGRINE
 - RK - REDSHANK
 - RP - RINGED PLOVER
 - S - SKYLARK
 - SS - SANDERLING
 - TT - TURNSTONE
 - YW - YELLOW WAGTAIL

NOT PROTECTIVELY MARKED

COPYRIGHT
Reproduced from Ordnance Survey map with the permission of Ordnance Survey on behalf of the controller of Her Majesty's Stationary Office © Crown Copyright (2019). All Rights reserved. NNB GenCo 0100060408.

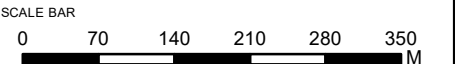


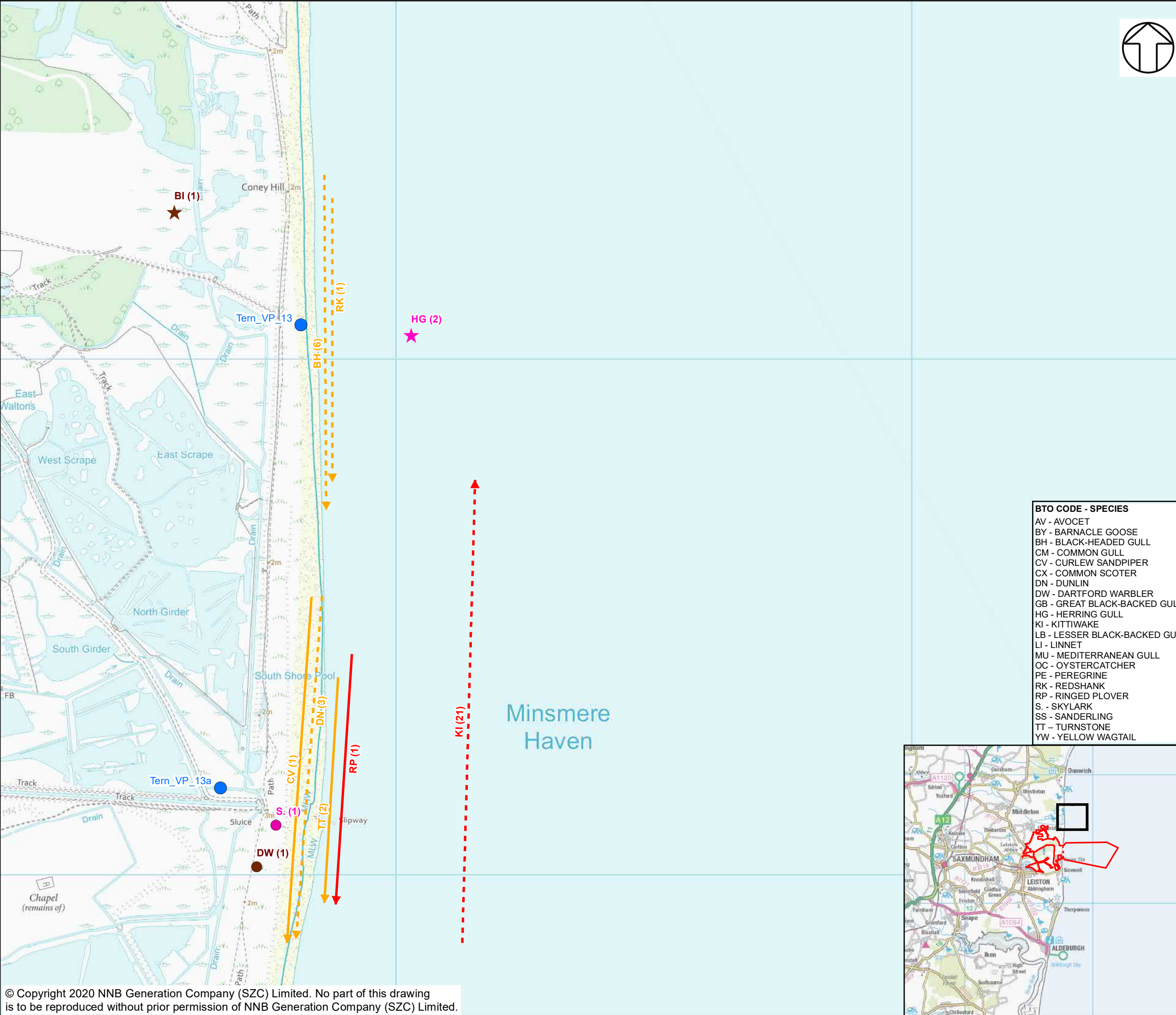
DOCUMENT:
SIZEWELL C
MAIN DEVELOPMENT SITE
TERN SURVEY REPORT 2020

DRAWING TITLE:
TERN INCIDENTAL RESULTS MAY 2020 (SURVEY 1)
SHEET 2 OF 9

DRAWING NO:
FIGURE 11

DATE: SEPT 2020 **DRAWN:** Y.G. **SCALE:** 1:7,000 @A3





- KEY**
- SIZEWELL C MAIN DEVELOPMENT SITE BOUNDARY
 - - - DEMARCATION LINE
 - TERN SURVEY VANTAGE POINTS
 - ★ NERC LISTED SPECIES (IEF)
 - ★ AMBER LISTED SPECIES (IEF)
 - ★ RED LISTED SPECIES (IEF)
 - ★ SCHEDULE 1 LISTED SPECIES (IEF)
 - NERC LISTED SPECIES
 - AMBER LISTED SPECIES
 - RED LISTED SPECIES
 - SCHEDULE 1 LISTED SPECIES
 - ▶ NERC LISTED SPECIES (IEF)
 - ▶ AMBER LISTED SPECIES (IEF)
 - ▶ RED LISTED SPECIES (IEF)
 - ▶ SCHEDULE 1 LISTED SPECIES (IEF)
 - ▶ AMBER LISTED SPECIES
 - ▶ RED LISTED SPECIES
 - ▶ SCHEDULE 1 LISTED SPECIES

- BTO CODE - SPECIES**
- AV - AVOCET
 - BY - BARNACLE GOOSE
 - BH - BLACK-HEADED GULL
 - CM - COMMON GULL
 - CV - CURLEW SANDPIPER
 - CX - COMMON SCOTER
 - DN - DUNLIN
 - DW - DARTFORD WARBLER
 - GB - GREAT BLACK-BACKED GULL
 - HG - HERRING GULL
 - KI - KITTIWAKE
 - LB - LESSER BLACK-BACKED GULL
 - LI - LINNET
 - MU - MEDITERRANEAN GULL
 - OC - OYSTERCATCHER
 - PE - PEREGRINE
 - RK - REDSHANK
 - RP - RINGED PLOVER
 - S - SKYLARK
 - SS - SANDERLING
 - TT - TURNSTONE
 - YW - YELLOW WAGTAIL

NOT PROTECTIVELY MARKED

COPYRIGHT
Reproduced from Ordnance Survey map with the permission of Ordnance Survey on behalf of the controller of Her Majesty's Stationery Office © Crown Copyright (2019). All Rights reserved. NNB GenCo 0100060408.

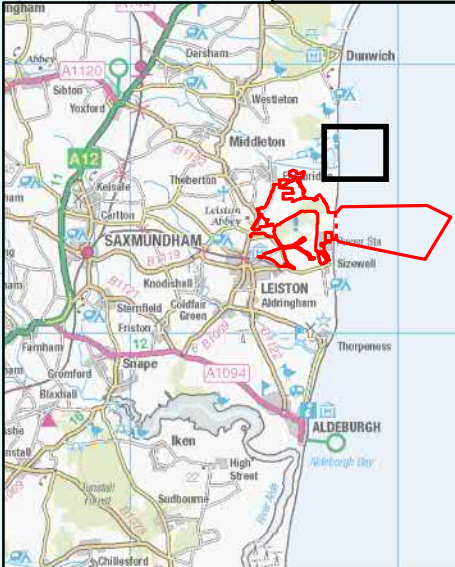



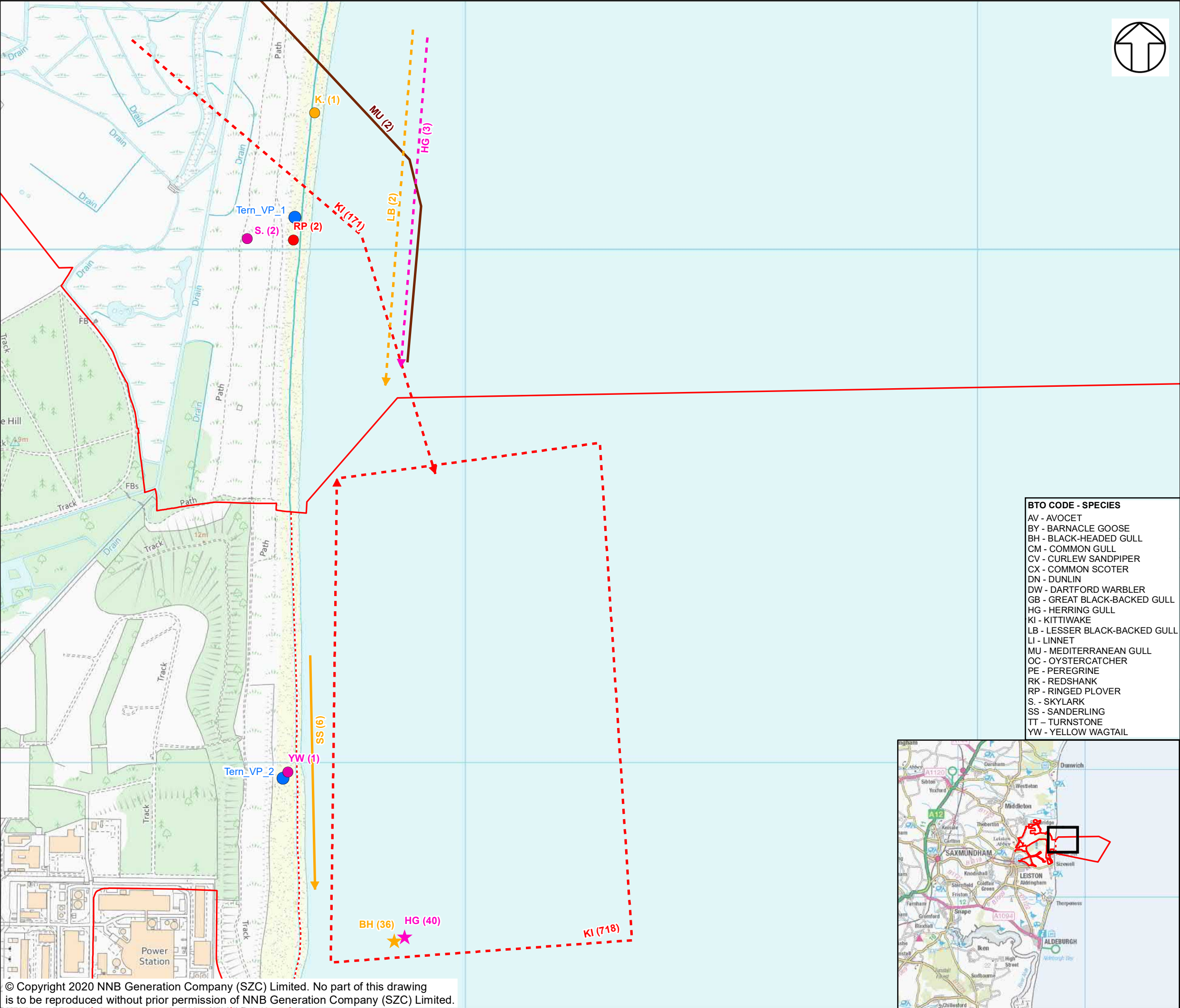
DOCUMENT:
SIZEWELL C
MAIN DEVELOPMENT SITE
TERN SURVEY REPORT 2020

DRAWING TITLE:
TERN INCIDENTAL RESULTS MAY 2020 (SURVEY 1)
SHEET 3 OF 9

DRAWING NO:
FIGURE 11

DATE: SEPT 2020 **DRAWN:** Y.G. **SCALE:** 1:7,000 @A3





- KEY**
- SIZEWELL C MAIN DEVELOPMENT SITE BOUNDARY
 - - - - - DEMARCATION LINE
 - TERN SURVEY VANTAGE POINTS
 - ★ NERC LISTED SPECIES (IEF)
 - ★ AMBER LISTED SPECIES (IEF)
 - ★ RED LISTED SPECIES (IEF)
 - ★ SCHEDULE 1 LISTED SPECIES (IEF)
 - NERC LISTED SPECIES
 - AMBER LISTED SPECIES
 - RED LISTED SPECIES
 - SCHEDULE 1 LISTED SPECIES
 - ▶ NERC LISTED SPECIES (IEF)
 - ▶ AMBER LISTED SPECIES (IEF)
 - ▶ RED LISTED SPECIES (IEF)
 - ▶ SCHEDULE 1 LISTED SPECIES (IEF)
 - ▶ AMBER LISTED SPECIES
 - ▶ RED LISTED SPECIES
 - ▶ SCHEDULE 1 LISTED SPECIES

- BTO CODE - SPECIES**
- AV - AVOCET
 - BY - BARNACLE GOOSE
 - BH - BLACK-HEADED GULL
 - CM - COMMON GULL
 - CV - CURLEW SANDPIPER
 - CX - COMMON SCOTER
 - DN - DUNLIN
 - DW - DARTFORD WARBLER
 - GB - GREAT BLACK-BACKED GULL
 - HG - HERRING GULL
 - KI - KITTIWAKE
 - LB - LESSER BLACK-BACKED GULL
 - LI - LINNET
 - MU - MEDITERRANEAN GULL
 - OC - OYSTERCATCHER
 - PE - PEREGRINE
 - RK - REDSHANK
 - RP - RINGED PLOVER
 - S. - SKYLARK
 - SS - SANDERLING
 - TT - TURNSTONE
 - YW - YELLOW WAGTAIL

NOT PROTECTIVELY MARKED

COPYRIGHT
Reproduced from Ordnance Survey map with the permission of Ordnance Survey on behalf of the controller of Her Majesty's Stationary Office © Crown Copyright (2019). All Rights reserved. NNB GenCo 0100060408.

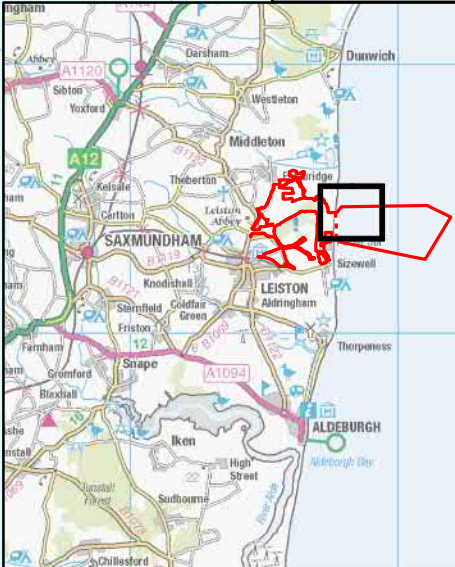
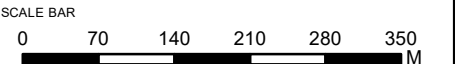


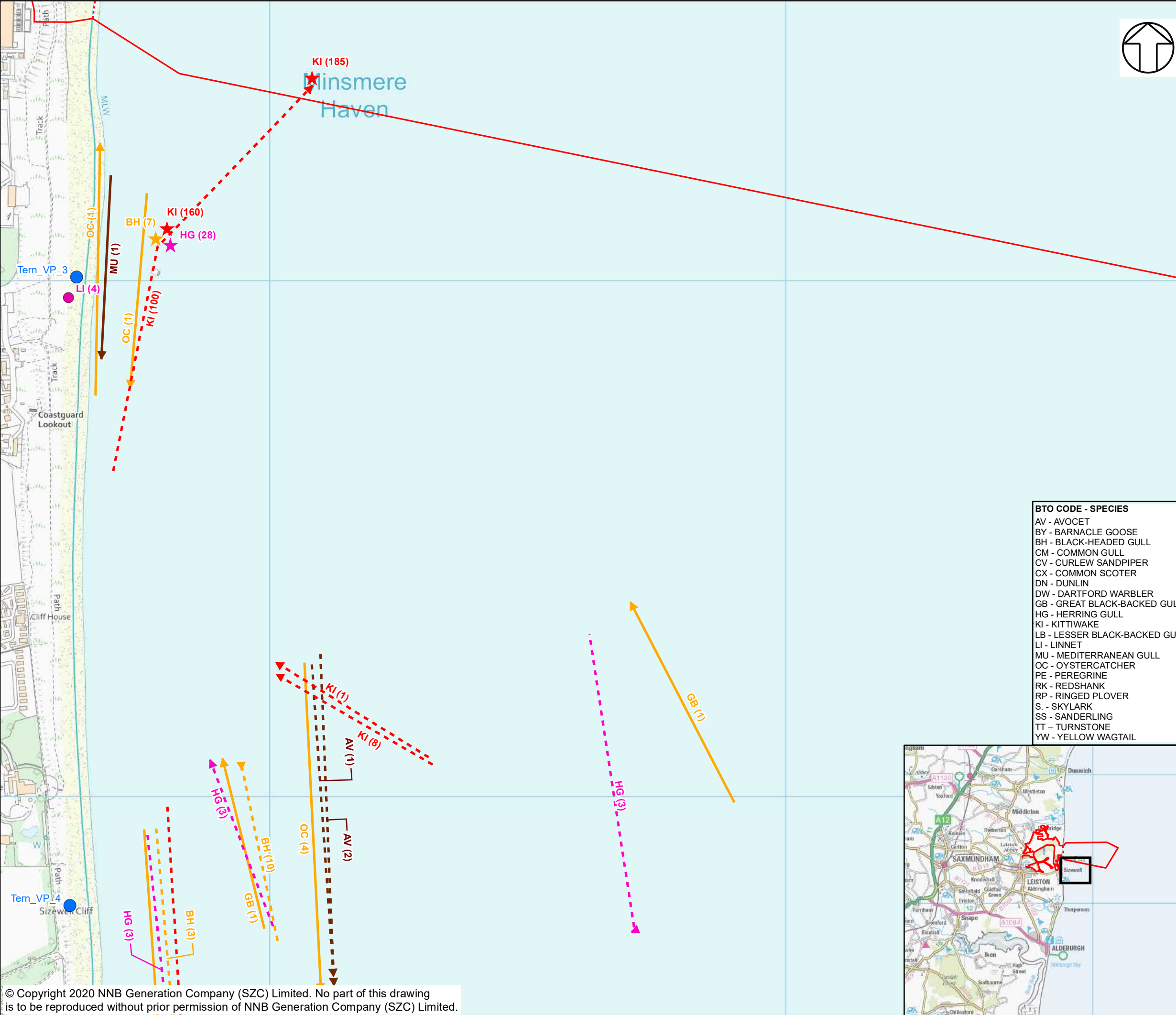
DOCUMENT:
SIZEWELL C
MAIN DEVELOPMENT SITE
TERN SURVEY REPORT 2020

DRAWING TITLE:
TERN INCIDENTAL RESULTS MAY 2020 (SURVEY 1)
SHEET 4 OF 9

DRAWING NO:
FIGURE 11

DATE: SEPT 2020 **DRAWN:** Y.G. **SCALE:** 1:7,000 @A3





- KEY**
- SIZEWELL C MAIN DEVELOPMENT SITE BOUNDARY
 - DEMARCATION LINE
 - TERN SURVEY VANTAGE POINTS
 - NERC LISTED SPECIES (IEF)
 - AMBER LISTED SPECIES (IEF)
 - RED LISTED SPECIES (IEF)
 - SCHEDULE 1 LISTED SPECIES (IEF)
 - NERC LISTED SPECIES
 - AMBER LISTED SPECIES
 - RED LISTED SPECIES
 - SCHEDULE 1 LISTED SPECIES
 - NERC LISTED SPECIES (IEF)
 - AMBER LISTED SPECIES (IEF)
 - RED LISTED SPECIES (IEF)
 - SCHEDULE 1 LISTED SPECIES (IEF)
 - AMBER LISTED SPECIES
 - RED LISTED SPECIES
 - SCHEDULE 1 LISTED SPECIES

- BTO CODE - SPECIES**
- AV - AVOCET
 - BY - BARNACLE GOOSE
 - BH - BLACK-HEADED GULL
 - CM - COMMON GULL
 - CV - CURLEW SANDPIPER
 - CX - COMMON SCOTER
 - DN - DUNLIN
 - DW - DARTFORD WARBLER
 - GB - GREAT BLACK-BACKED GULL
 - HG - HERRING GULL
 - KI - KITTIWAKE
 - LB - LESSER BLACK-BACKED GULL
 - LI - LINNET
 - MU - MEDITERRANEAN GULL
 - OC - OYSTERCATCHER
 - PE - PEREGRINE
 - RK - REDSHANK
 - RP - RINGED PLOVER
 - S - SKYLARK
 - SS - SANDERLING
 - TT - TURNSTONE
 - YW - YELLOW WAGTAIL

NOT PROTECTIVELY MARKED

COPYRIGHT
Reproduced from Ordnance Survey map with the permission of Ordnance Survey on behalf of the controller of Her Majesty's Stationery Office © Crown Copyright (2019). All Rights reserved. NNB GenCo 0100060408.

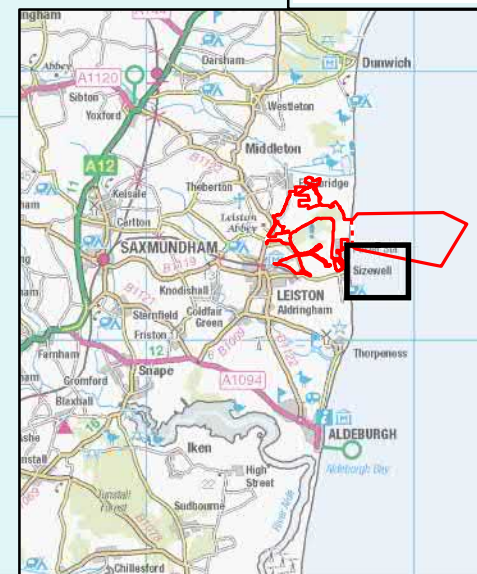
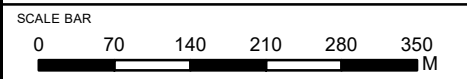


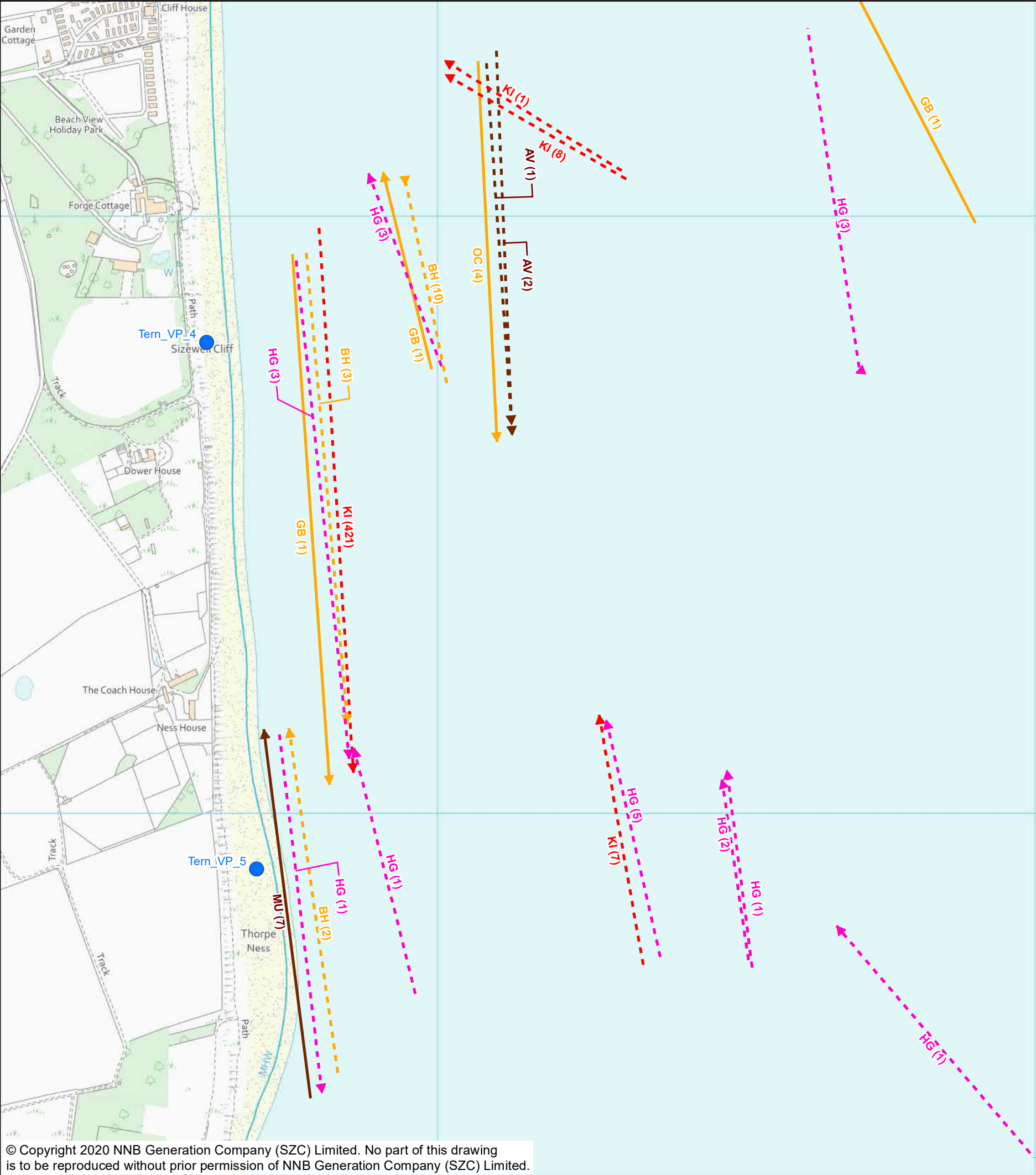
DOCUMENT:
SIZEWELL C
MAIN DEVELOPMENT SITE
TERN SURVEY REPORT 2020

DRAWING TITLE:
TERN INCIDENTAL RESULTS MAY 2020 (SURVEY 1)
SHEET 5 OF 9

DRAWING NO:
FIGURE 11

DATE: SEPT 2020 **DRAWN:** Y.G. **SCALE:** 1:7,000 @A3





- KEY**
- SIZEWELL C MAIN DEVELOPMENT SITE BOUNDARY
 - - - DEMARCATION LINE
 - TERN SURVEY VANTAGE POINTS
 - ★ NERC LISTED SPECIES (IEF)
 - ★ AMBER LISTED SPECIES (IEF)
 - ★ RED LISTED SPECIES (IEF)
 - ★ SCHEDULE 1 LISTED SPECIES (IEF)
 - NERC LISTED SPECIES
 - AMBER LISTED SPECIES
 - RED LISTED SPECIES
 - SCHEDULE 1 LISTED SPECIES
 - ▶ NERC LISTED SPECIES (IEF)
 - ▶ AMBER LISTED SPECIES (IEF)
 - ▶ RED LISTED SPECIES (IEF)
 - ▶ SCHEDULE 1 LISTED SPECIES (IEF)
 - ▶ AMBER LISTED SPECIES
 - ▶ RED LISTED SPECIES
 - ▶ SCHEDULE 1 LISTED SPECIES

- BTO CODE - SPECIES**
- AV - AVOCET
 - BY - BARNACLE GOOSE
 - BH - BLACK-HEADED GULL
 - CM - COMMON GULL
 - CV - CURLEW SANDPIPER
 - CX - COMMON SCOTER
 - DN - DUNLIN
 - DW - DARTFORD WARBLER
 - GB - GREAT BLACK-BACKED GULL
 - HG - HERRING GULL
 - KI - KITTIWAKE
 - LB - LESSER BLACK-BACKED GULL
 - LI - LINNET
 - MU - MEDITERRANEAN GULL
 - OC - OYSTERCATCHER
 - PE - PEREGRINE
 - RK - REDSHANK
 - RP - RINGED PLOVER
 - S - SKYLARK
 - SS - SANDERLING
 - TT - TURNSTONE
 - YW - YELLOW WAGTAIL

NOT PROTECTIVELY MARKED

COPYRIGHT
Reproduced from Ordnance Survey map with the permission of Ordnance Survey on behalf of the controller of Her Majesty's Stationery Office © Crown Copyright (2019). All Rights reserved. NNB GenCo 0100060408.

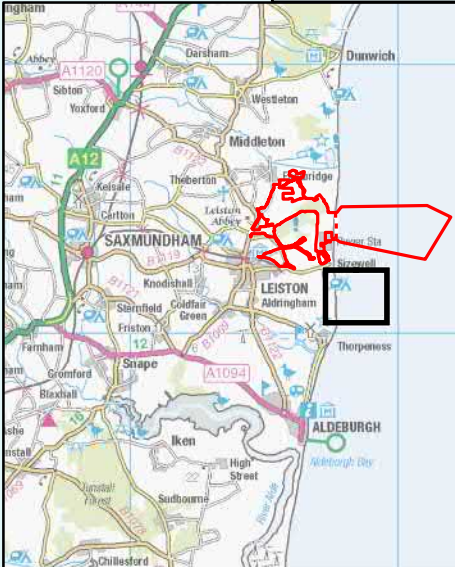


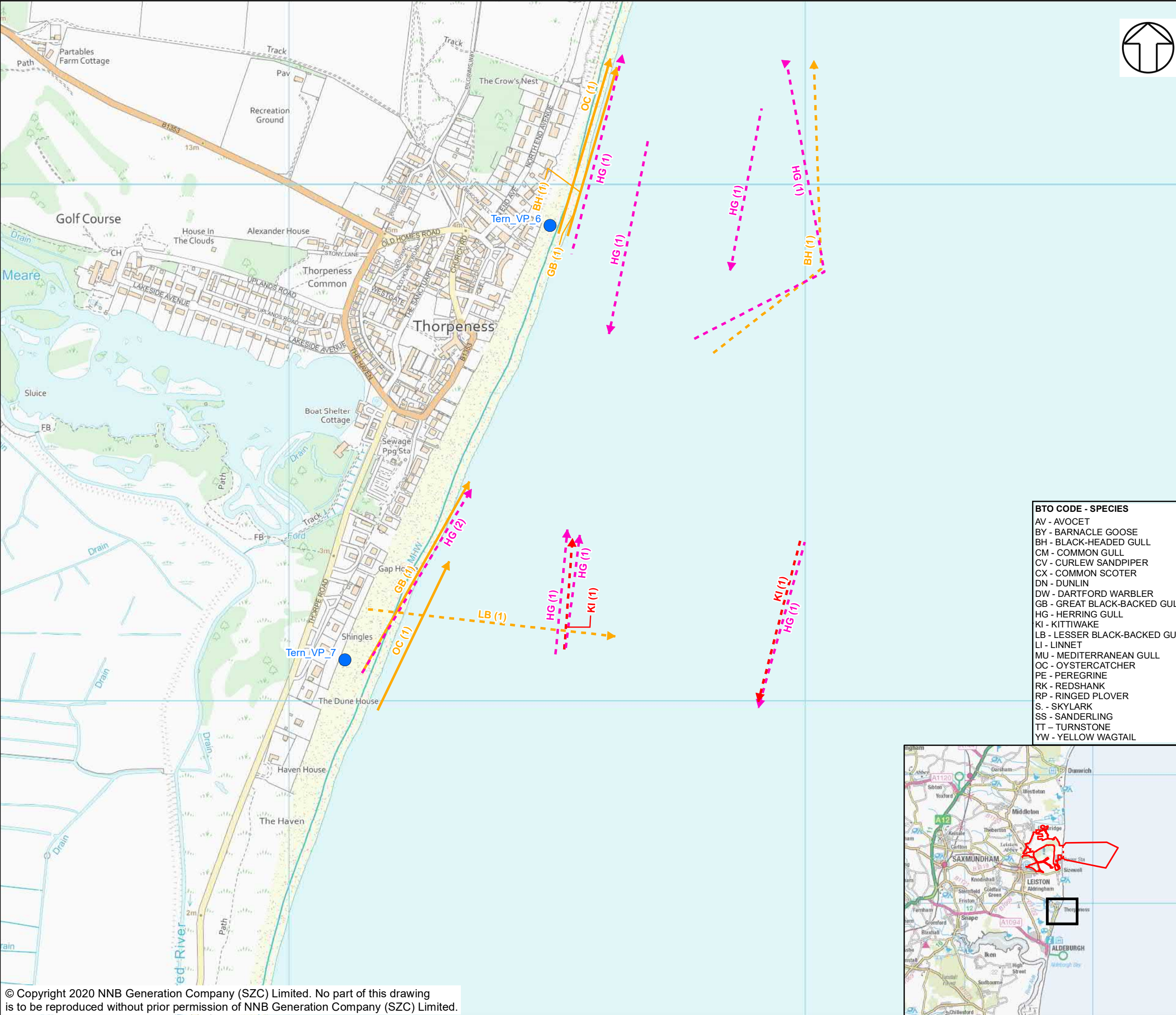
DOCUMENT:
SIZEWELL C
MAIN DEVELOPMENT SITE
TERN SURVEY REPORT 2020

DRAWING TITLE:
TERN INCIDENTAL RESULTS MAY 2020 (SURVEY 1)
SHEET 6 OF 9

DRAWING NO:
FIGURE 11

DATE: SEPT 2020 **DRAWN:** Y.G. **SCALE:** 1:7,000 @A3





- KEY**
- SIZEWELL C MAIN DEVELOPMENT SITE BOUNDARY
 - - - DEMARCATION LINE
 - TERN SURVEY VANTAGE POINTS
 - ★ NERC LISTED SPECIES (IEF)
 - ★ AMBER LISTED SPECIES (IEF)
 - ★ RED LISTED SPECIES (IEF)
 - ★ SCHEDULE 1 LISTED SPECIES (IEF)
 - NERC LISTED SPECIES
 - AMBER LISTED SPECIES
 - RED LISTED SPECIES
 - SCHEDULE 1 LISTED SPECIES
 - ▶ NERC LISTED SPECIES (IEF)
 - ▶ AMBER LISTED SPECIES (IEF)
 - ▶ RED LISTED SPECIES (IEF)
 - ▶ SCHEDULE 1 LISTED SPECIES (IEF)
 - ▶ AMBER LISTED SPECIES
 - ▶ RED LISTED SPECIES
 - ▶ SCHEDULE 1 LISTED SPECIES

- BTO CODE - SPECIES**
- AV - AVOCET
 - BY - BARNACLE GOOSE
 - BH - BLACK-HEADED GULL
 - CM - COMMON GULL
 - CV - CURLEW SANDPIPER
 - CX - COMMON SCOTER
 - DN - DUNLIN
 - DW - DARTFORD WARBLER
 - GB - GREAT BLACK-BACKED GULL
 - HG - HERRING GULL
 - KI - KITTIWAKE
 - LB - LESSER BLACK-BACKED GULL
 - LI - LINNET
 - MU - MEDITERRANEAN GULL
 - OC - OYSTERCATCHER
 - PE - PEREGRINE
 - RK - REDSHANK
 - RP - RINGED PLOVER
 - S - SKYLARK
 - SS - SANDERLING
 - TT - TURNSTONE
 - YW - YELLOW WAGTAIL

NOT PROTECTIVELY MARKED

COPYRIGHT
Reproduced from Ordnance Survey map with the permission of Ordnance Survey on behalf of the controller of Her Majesty's Stationary Office © Crown Copyright (2019). All Rights reserved. NNB GenCo 0100060408.




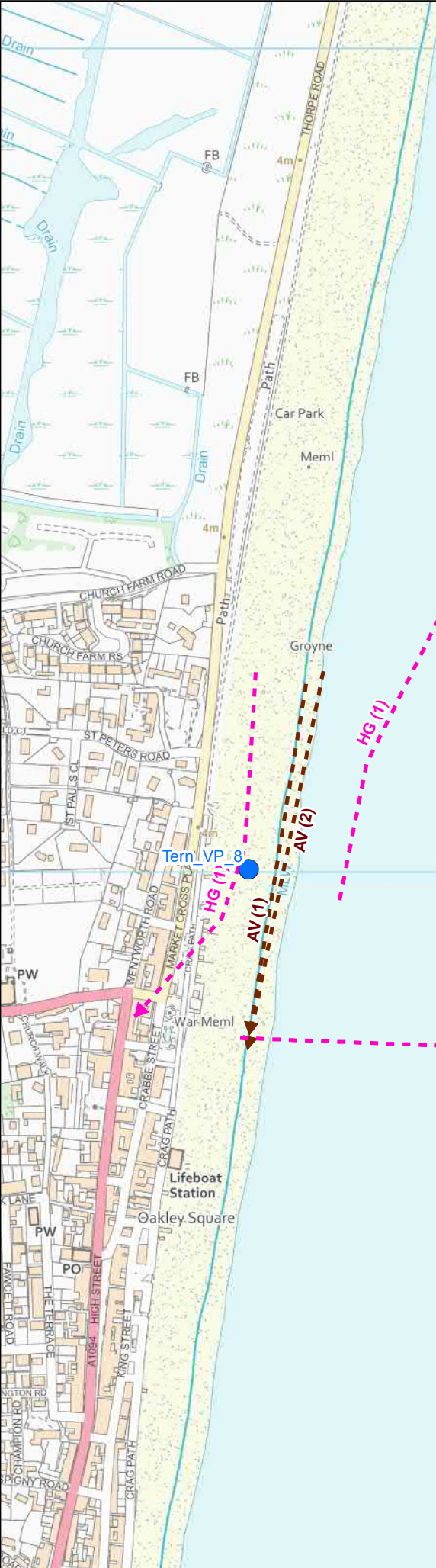
DOCUMENT:
SIZEWELL C
MAIN DEVELOPMENT SITE
TERN SURVEY REPORT 2020

DRAWING TITLE:
TERN INCIDENTAL RESULTS MAY 2020 (SURVEY 1)
SHEET 7 OF 9

DRAWING NO:
FIGURE 11

DATE: SEPT 2020 **DRAWN:** Y.G. **SCALE:** 1:7,000 @A3





- KEY**
- SIZEWELL C MAIN DEVELOPMENT SITE BOUNDARY
 - - - DEMARCATION LINE
 - TERN SURVEY VANTAGE POINTS
 - ★ NERC LISTED SPECIES (IEF)
 - ★ AMBER LISTED SPECIES (IEF)
 - ★ RED LISTED SPECIES (IEF)
 - ★ SCHEDULE 1 LISTED SPECIES (IEF)
 - NERC LISTED SPECIES
 - AMBER LISTED SPECIES
 - RED LISTED SPECIES
 - SCHEDULE 1 LISTED SPECIES
 - ▶ NERC LISTED SPECIES (IEF)
 - ▶ AMBER LISTED SPECIES (IEF)
 - ▶ RED LISTED SPECIES (IEF)
 - ▶ SCHEDULE 1 LISTED SPECIES (IEF)
 - ▶ AMBER LISTED SPECIES
 - ▶ RED LISTED SPECIES
 - ▶ SCHEDULE 1 LISTED SPECIES

- BTO CODE - SPECIES**
- AV - AVOCET
 - BY - BARNACLE GOOSE
 - BH - BLACK-HEADED GULL
 - CM - COMMON GULL
 - CV - CURLEW SANDPIPER
 - CX - COMMON SCOTER
 - DN - DUNLIN
 - DW - DARTFORD WARBLER
 - GB - GREAT BLACK-BACKED GULL
 - HG - HERRING GULL
 - KI - KITTIWAKE
 - LB - LESSER BLACK-BACKED GULL
 - LI - LINNET
 - MU - MEDITERRANEAN GULL
 - OC - OYSTERCATCHER
 - PE - PEREGRINE
 - RK - REDSHANK
 - RP - RINGED PLOVER
 - S - SKYLARK
 - SS - SANDERLING
 - TT - TURNSTONE
 - YW - YELLOW WAGTAIL

NOT PROTECTIVELY MARKED

COPYRIGHT
Reproduced from Ordnance Survey map with the permission of Ordnance Survey on behalf of the controller of Her Majesty's Stationary Office © Crown Copyright (2019). All Rights reserved. NNB GenCo 0100060408.




DOCUMENT:
SIZEWELL C
MAIN DEVELOPMENT SITE
TERN SURVEY REPORT 2020

DRAWING TITLE:
TERN INCIDENTAL RESULTS MAY 2020 (SURVEY 1)
SHEET 8 OF 9

DRAWING NO:
FIGURE 11

DATE: SEPT 2020 **DRAWN:** Y.G. **SCALE:** 1:7,000 @A3





- KEY**
- SIZEWELL C MAIN DEVELOPMENT SITE BOUNDARY
 - DEMARCATION LINE
 - TERN SURVEY VANTAGE POINTS
 - ★ NERC LISTED SPECIES (IEF)
 - ★ AMBER LISTED SPECIES (IEF)
 - ★ RED LISTED SPECIES (IEF)
 - ★ SCHEDULE 1 LISTED SPECIES (IEF)
 - NERC LISTED SPECIES
 - AMBER LISTED SPECIES
 - RED LISTED SPECIES
 - SCHEDULE 1 LISTED SPECIES
 - NERC LISTED SPECIES (IEF)
 - AMBER LISTED SPECIES (IEF)
 - RED LISTED SPECIES (IEF)
 - SCHEDULE 1 LISTED SPECIES (IEF)
 - AMBER LISTED SPECIES
 - RED LISTED SPECIES
 - SCHEDULE 1 LISTED SPECIES

- BTO CODE - SPECIES**
- AV - AVOCET
 - BY - BARNACLE GOOSE
 - BH - BLACK-HEADED GULL
 - CM - COMMON GULL
 - CV - CURLEW SANDPIPER
 - CX - COMMON SCOTER
 - DN - DUNLIN
 - DW - DARTFORD WARBLER
 - GB - GREAT BLACK-BACKED GULL
 - HG - HERRING GULL
 - KI - KITTIWAKE
 - LB - LESSER BLACK-BACKED GULL
 - LI - LINNET
 - MU - MEDITERRANEAN GULL
 - OC - OYSTERCATCHER
 - PE - PEREGRINE
 - RK - REDSHANK
 - RP - RINGED PLOVER
 - S - SKYLARK
 - SS - SANDERLING
 - TT - TURNSTONE
 - YW - YELLOW WAGTAIL

NOT PROTECTIVELY MARKED

COPYRIGHT
Reproduced from Ordnance Survey map with the permission of Ordnance Survey on behalf of the controller of Her Majesty's Stationery Office © Crown Copyright (2019). All Rights reserved. NNB GenCo 0100060408.

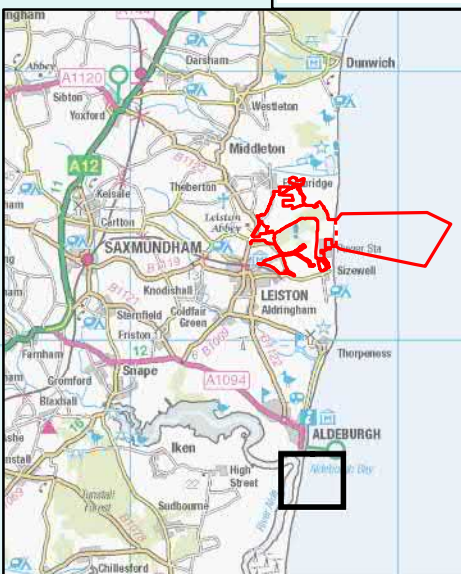
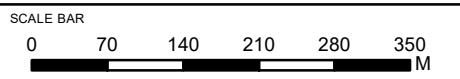


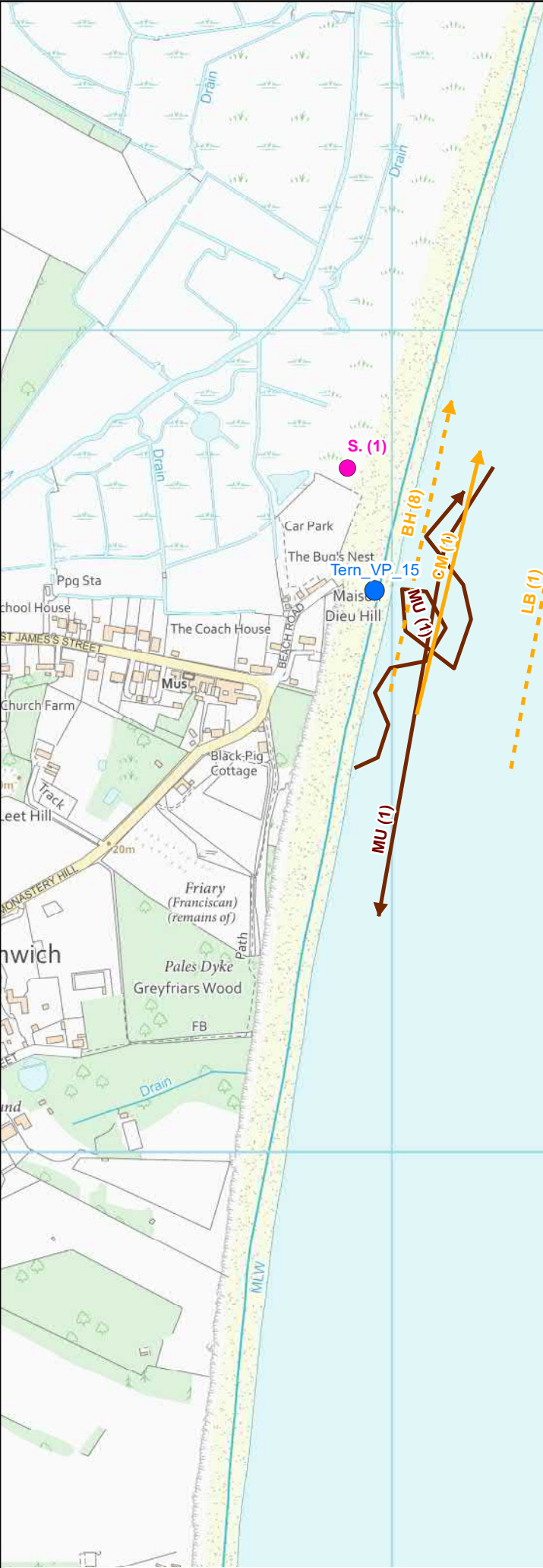
DOCUMENT:
SIZEWELL C
MAIN DEVELOPMENT SITE
TERN SURVEY REPORT 2020

DRAWING TITLE:
TERN INCIDENTAL RESULTS MAY 2020 (SURVEY 1)
SHEET 9 OF 9

DRAWING NO:
FIGURE 11

DATE: SEPT 2020 **DRAWN:** Y.G. **SCALE:** 1:7,000 @A3





- NOTES**
- KEY**
- SIZEWELL C MAIN DEVELOPMENT SITE BOUNDARY
 - - - DEMARCATION LINE
 - TERN SURVEY VANTAGE POINTS
 - ★ NERC LISTED SPECIES (IEF)
 - ★ AMBER LISTED SPECIES (IEF)
 - ★ RED LISTED SPECIES (IEF)
 - ★ SCHEDULE 1 LISTED SPECIES (IEF)
 - NERC LISTED SPECIES
 - AMBER LISTED SPECIES
 - RED LISTED SPECIES
 - SCHEDULE 1 LISTED SPECIES
 - NERC LISTED SPECIES (IEF)
 - AMBER LISTED SPECIES (IEF)
 - RED LISTED SPECIES (IEF)
 - SCHEDULE 1 LISTED SPECIES (IEF)
 - AMBER LISTED SPECIES
 - RED LISTED SPECIES
 - SCHEDULE 1 LISTED SPECIES

- BTO CODE - SPECIES**
- AV - AVOCET
 - BH - BLACK-HEADED GULL
 - BY - BARNACLE GOOSE
 - BW - BLACK TAILED GODWIT
 - CM - COMMON GULL
 - CX - COMMON SCOTER
 - DN - DUNNOCK
 - DW - DARTFORD WARBLER
 - F - FULMAR
 - GX - GANNET
 - GA - GADWALL
 - GB - GREAT BLACK-BACKED GULL
 - HG - HERRING GULL
 - HY - HOBBY
 - HM - HOUSE MARTIN
 - KI - KITTIWAKE
 - KN - KNOT
 - LB - LESSER BLACK-BACKED GULL
 - LI - LINNET
 - MU - MEDITERRANEAN GULL
 - RB - REED BUNTING
 - RP - RINGED PLOVER
 - OC - OYSTERCATCHER
 - SS - SANDERLING
 - S - SKYLARK
 - SI - SWIFT
 - SU - SHELDUCK
 - TT - TURNSTONE
 - TM - STORM PETREL

NOT PROTECTIVELY MARKED

COPYRIGHT
Reproduced from Ordnance Survey map with the permission of Ordnance Survey on behalf of the controller of Her Majesty's Stationery Office © Crown Copyright (2019). All Rights reserved. NNB GenCo 0100060408.




DOCUMENT:
SIZEWELL C
MAIN DEVELOPMENT SITE
TERN SURVEY REPORT 2020

DRAWING TITLE:
TERN INCIDENTAL RESULTS MAY 2020 (SURVEY 2)
SHEET 1 OF 9

DRAWING NO:
FIGURE 12

DATE: SEPT 2020 **DRAWN:** Y.G. **SCALE:** 1:7,000 @A3





- NOTES**
- KEY**
- SIZEWELL C MAIN DEVELOPMENT SITE BOUNDARY
 - - - DEMARCATION LINE
 - TERN SURVEY VANTAGE POINTS
 - ★ NERC LISTED SPECIES (IEF)
 - ★ AMBER LISTED SPECIES (IEF)
 - ★ RED LISTED SPECIES (IEF)
 - ★ SCHEDULE 1 LISTED SPECIES (IEF)
 - NERC LISTED SPECIES
 - AMBER LISTED SPECIES
 - RED LISTED SPECIES
 - SCHEDULE 1 LISTED SPECIES
 - ▶ NERC LISTED SPECIES (IEF)
 - ▶ AMBER LISTED SPECIES (IEF)
 - ▶ RED LISTED SPECIES (IEF)
 - ▶ SCHEDULE 1 LISTED SPECIES (IEF)
 - ▶ AMBER LISTED SPECIES
 - ▶ RED LISTED SPECIES
 - ▶ SCHEDULE 1 LISTED SPECIES

- BTO CODE - SPECIES**
- AV - AVOCET
 - BH - BLACK-HEADED GULL
 - BY - BARNACLE GOOSE
 - BW - BLACK TAILED GODWIT
 - CM - COMMON GULL
 - CX - COMMON SCOTER
 - DN - DUNNOCK
 - DW - DARTFORD WARBLER
 - F - FULMAR
 - GX - GANNET
 - GA - GADWALL
 - GB - GREAT BLACK-BACKED GULL
 - HG - HERRING GULL
 - HY - HOBBY
 - HM - HOUSE MARTIN
 - KI - KITTIWAKE
 - KN - KNOT
 - LB - LESSER BLACK-BACKED GULL
 - LI - LINNET
 - MU - MEDITERRANEAN GULL
 - RB - REED BUNTING
 - RP - RINGED PLOVER
 - OC - OYSTERCATCHER
 - SS - SANDERLING
 - S - SKYLARK
 - SI - SWIFT
 - SU - SHELDUCK
 - TT - TURNSTONE
 - TM - STORM PETREL

NOT PROTECTIVELY MARKED

COPYRIGHT
Reproduced from Ordnance Survey map with the permission of Ordnance Survey on behalf of the controller of Her Majesty's Stationary Office © Crown Copyright (2019). All Rights reserved. NNB GenCo 0100060408.

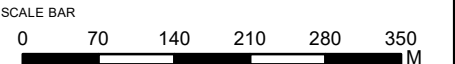


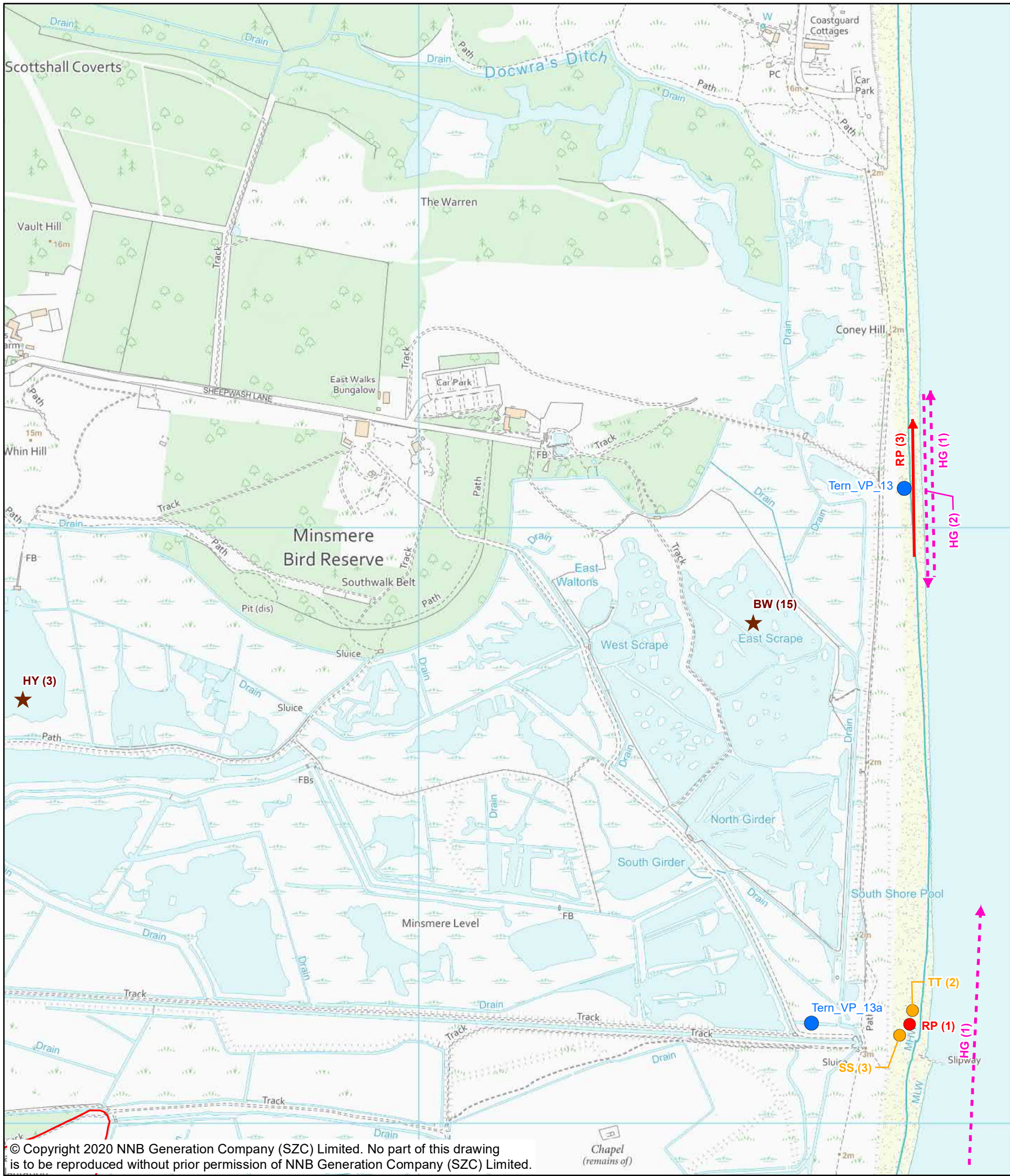
DOCUMENT:
SIZEWELL C
MAIN DEVELOPMENT SITE
TERN SURVEY REPORT 2020

DRAWING TITLE:
TERN INCIDENTAL RESULTS MAY 2020 (SURVEY 2)
SHEET 2 OF 9

DRAWING NO:
FIGURE 12

DATE: SEPT 2020 **DRAWN:** Y.G. **SCALE:** 1:7,000 @A3





- NOTES**
- KEY**
- SIZEWELL C MAIN DEVELOPMENT SITE BOUNDARY
 - - - DEMARCATION LINE
 - TERN SURVEY VANTAGE POINTS
 - ★ NERC LISTED SPECIES (IEF)
 - ★ AMBER LISTED SPECIES (IEF)
 - ★ RED LISTED SPECIES (IEF)
 - ★ SCHEDULE 1 LISTED SPECIES (IEF)
 - NERC LISTED SPECIES
 - AMBER LISTED SPECIES
 - RED LISTED SPECIES
 - SCHEDULE 1 LISTED SPECIES
 - NERC LISTED SPECIES (IEF)
 - AMBER LISTED SPECIES (IEF)
 - RED LISTED SPECIES (IEF)
 - SCHEDULE 1 LISTED SPECIES (IEF)
 - AMBER LISTED SPECIES
 - RED LISTED SPECIES
 - SCHEDULE 1 LISTED SPECIES

- BTO CODE - SPECIES**
- AV - AVOCET
 - BH - BLACK-HEADED GULL
 - BY - BARNACLE GOOSE
 - BW - BLACK TAILED GODWIT
 - CM - COMMON GULL
 - CX - COMMON SCOTER
 - DN - DUNNOCK
 - DW - DARTFORD WARBLER
 - F - FULMAR
 - GX - GANNET
 - GA - GADWALL
 - GB - GREAT BLACK-BACKED GULL
 - HG - HERRING GULL
 - HY - HOBBY
 - HM - HOUSE MARTIN
 - KI - KITTIWAKE
 - KN - KNOT
 - LB - LESSER BLACK-BACKED GULL
 - LI - LINNET
 - MU - MEDITERRANEAN GULL
 - RB - REED BUNTING
 - RP - RINGED PLOVER
 - OC - OYSTERCATCHER
 - SS - SANDERLING
 - S - SKYLARK
 - SI - SWIFT
 - SU - SHELDUCK
 - TT - TURNSTONE
 - TM - STORM PETREL

NOT PROTECTIVELY MARKED

COPYRIGHT
Reproduced from Ordnance Survey map with the permission of Ordnance Survey on behalf of the controller of Her Majesty's Stationary Office © Crown Copyright (2019). All Rights reserved. NNB GenCo 0100060408.

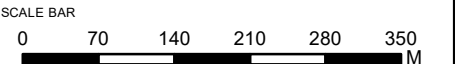


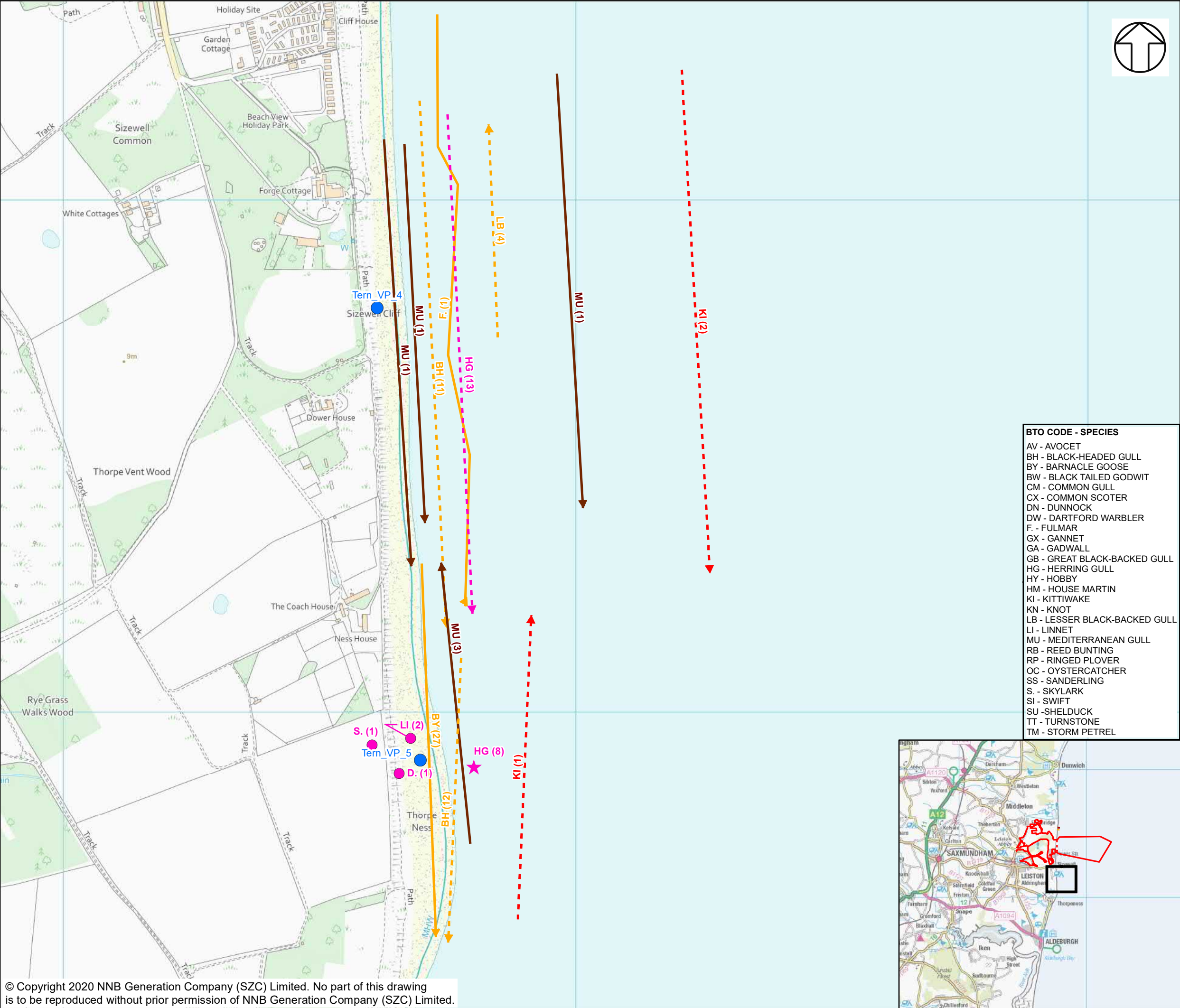
DOCUMENT:
SIZEWELL C
MAIN DEVELOPMENT SITE
TERN SURVEY REPORT 2020

DRAWING TITLE:
TERN INCIDENTAL RESULTS MAY 2020 (SURVEY 2)
SHEET 3 OF 9

DRAWING NO:
FIGURE 12

DATE: SEPT 2020 **DRAWN:** Y.G. **SCALE:** 1:7,000 @A3





NOTES

KEY

—

SIZEWELL C MAIN DEVELOPMENT SITE BOUNDARY

DEMARCATON LINE

●

TERN SURVEY VANTAGE POINTS

★

NERC LISTED SPECIES (IEF)

★

AMBER LISTED SPECIES (IEF)

★

RED LISTED SPECIES (IEF)

★

SCHEDULE 1 LISTED SPECIES (IEF)

●

NERC LISTED SPECIES

●

AMBER LISTED SPECIES

●

RED LISTED SPECIES

●

SCHEDULE 1 LISTED SPECIES

—

NERC LISTED SPECIES (IEF)

—

AMBER LISTED SPECIES (IEF)

—

RED LISTED SPECIES (IEF)

—

SCHEDULE 1 LISTED SPECIES (IEF)

—

AMBER LISTED SPECIES

—

RED LISTED SPECIES

—


SCHEDULE 1 LISTED SPECIES

BTO CODE - SPECIES

AV - AVOCET
BH - BLACK-HEADED GULL
BY - BARNACLE GOOSE
BW - BLACK TAILED GODWIT
CM - COMMON GULL
CX - COMMON SCOTER
DN - DUNNOCK
DW - DARTFORD WARBLER
F - FULMAR
GX - GANNET
GA - GADWALL
GB - GREAT BLACK-BACKED GULL
HG - HERRING GULL
HY - HOBBY
HM - HOUSE MARTIN
KI - KITTIWAKE
KN - KNOT
LB - LESSER BLACK-BACKED GULL
LI - LINNET
MU - MEDITERRANEAN GULL
RB - REED BUNTING
RP - RINGED PLOVER
OC - OYSTERCATCHER
SS - SANDERLING
S - SKYLARK
SI - SWIFT
SU - SHELDUCK
TT - TURNSTONE
TM - STORM PETREL

NOT PROTECTIVELY MARKED

COPYRIGHT
Reproduced from Ordnance Survey map with the permission of Ordnance Survey on behalf of the controller of Her Majesty's Stationary Office © Crown Copyright (2019). All Rights reserved. NNB GenCo 0100060408.



DOCUMENT:
SIZEWELL C
MAIN DEVELOPMENT SITE
TERN SURVEY REPORT 2020

DRAWING TITLE:
TERN INCIDENTAL RESULTS MAY 2020 (SURVEY 2)
SHEET 6 OF 9

DRAWING NO:
FIGURE 12

DATE: SEPT 2020	DRAWN: Y.G.	SCALE: 1:7,000 @A3
--------------------	----------------	-----------------------

SCALE BAR

0

70

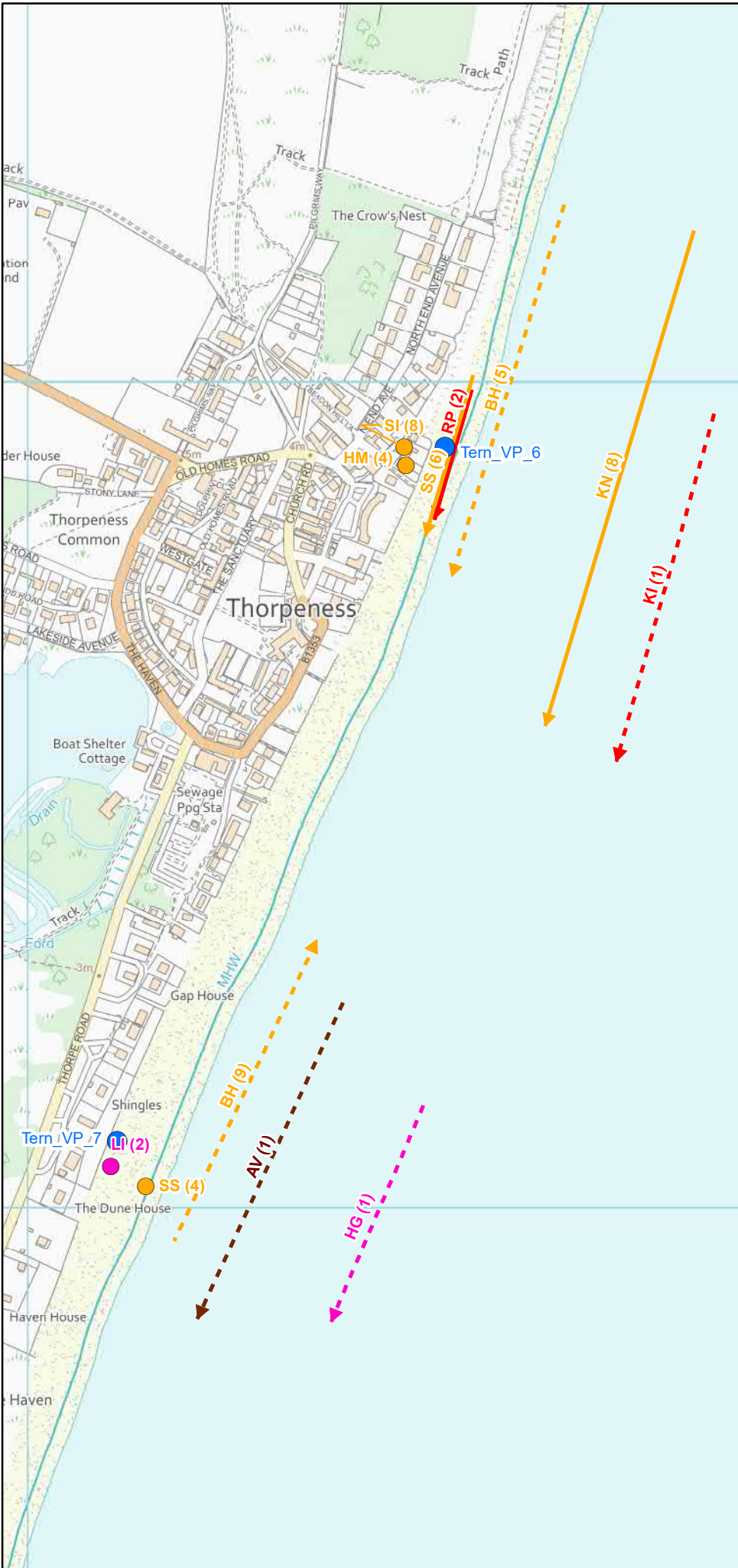
140

210

280

350

M



- NOTES**
- KEY**
- SIZEWELL C MAIN DEVELOPMENT SITE BOUNDARY
 - DEMARCATION LINE
 - TERN SURVEY VANTAGE POINTS
 - NERC LISTED SPECIES (IEF)
 - AMBER LISTED SPECIES (IEF)
 - RED LISTED SPECIES (IEF)
 - SCHEDULE 1 LISTED SPECIES (IEF)
 - NERC LISTED SPECIES
 - AMBER LISTED SPECIES
 - RED LISTED SPECIES
 - SCHEDULE 1 LISTED SPECIES
 - NERC LISTED SPECIES (IEF)
 - AMBER LISTED SPECIES (IEF)
 - RED LISTED SPECIES (IEF)
 - SCHEDULE 1 LISTED SPECIES (IEF)
 - AMBER LISTED SPECIES
 - RED LISTED SPECIES
 - SCHEDULE 1 LISTED SPECIES

- BTO CODE - SPECIES**
- AV - AVOCET
 - BH - BLACK-HEADED GULL
 - BY - BARNACLE GOOSE
 - BW - BLACK TAILED GODWIT
 - CM - COMMON GULL
 - CX - COMMON SCOTER
 - DN - DUNNOCK
 - DW - DARTFORD WARBLER
 - F - FULMAR
 - GX - GANNET
 - GA - GADWALL
 - GB - GREAT BLACK-BACKED GULL
 - HG - HERRING GULL
 - HY - HOBBY
 - HM - HOUSE MARTIN
 - KI - KITTIWAKE
 - KN - KNOT
 - LB - LESSER BLACK-BACKED GULL
 - LI - LINNET
 - MU - MEDITERRANEAN GULL
 - RB - REED BUNTING
 - RP - RINGED PLOVER
 - OC - OYSTERCATCHER
 - SS - SANDERLING
 - S - SKYLARK
 - SI - SWIFT
 - SU - SHELDUCK
 - TT - TURNSTONE
 - TM - STORM PETREL

NOT PROTECTIVELY MARKED

COPYRIGHT
Reproduced from Ordnance Survey map with the permission of Ordnance Survey on behalf of the controller of Her Majesty's Stationary Office © Crown Copyright (2019). All Rights reserved. NNB GenCo 0100060408.

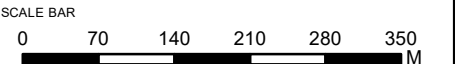


DOCUMENT:
SIZEWELL C
MAIN DEVELOPMENT SITE
TERN SURVEY REPORT 2020

DRAWING TITLE:
TERN INCIDENTAL RESULTS MAY 2020 (SURVEY 2)
SHEET 7 OF 9

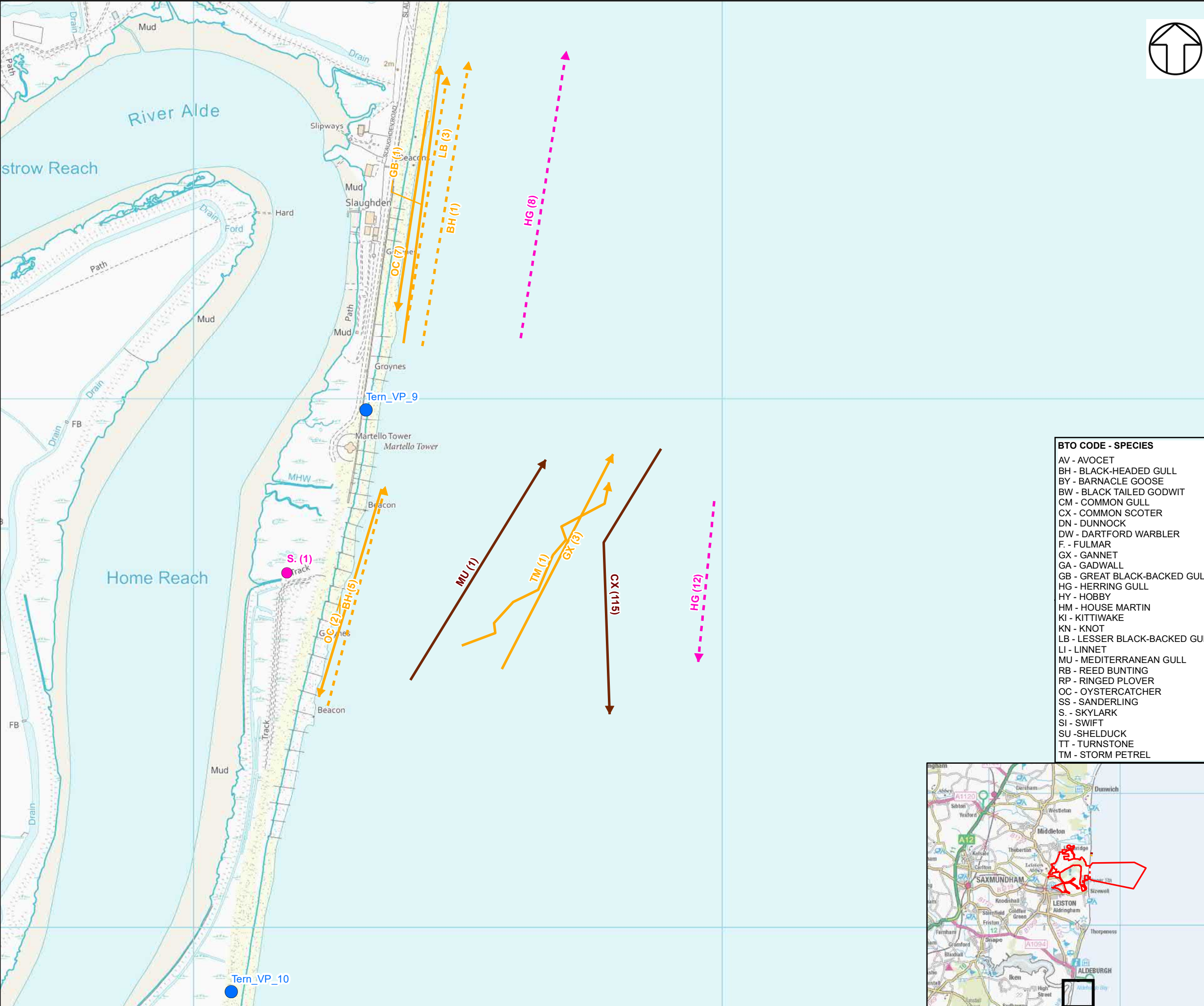
DRAWING NO:
FIGURE 12

DATE: SEPT 2020 **DRAWN:** Y.G. **SCALE:** 1:7,000 @A3



© Copyright 2020 NNB Generation Company (SZC) Limited. No part of this drawing is to be reproduced without prior permission of NNB Generation Company (SZC) Limited.





- NOTES**
- KEY**
- SIZEWELL C MAIN DEVELOPMENT SITE BOUNDARY
 - DEMARCATION LINE
 - TERN SURVEY VANTAGE POINTS
 - NERC LISTED SPECIES (IEF)
 - AMBER LISTED SPECIES (IEF)
 - RED LISTED SPECIES (IEF)
 - SCHEDULE 1 LISTED SPECIES (IEF)
 - NERC LISTED SPECIES
 - AMBER LISTED SPECIES
 - RED LISTED SPECIES
 - SCHEDULE 1 LISTED SPECIES
 - NERC LISTED SPECIES (IEF)
 - AMBER LISTED SPECIES (IEF)
 - RED LISTED SPECIES (IEF)
 - SCHEDULE 1 LISTED SPECIES (IEF)
 - AMBER LISTED SPECIES
 - RED LISTED SPECIES
 - SCHEDULE 1 LISTED SPECIES

- BTO CODE - SPECIES**
- AV - AVOCET
 - BH - BLACK-HEADED GULL
 - BY - BARNACLE GOOSE
 - BW - BLACK TAILED GODWIT
 - CM - COMMON GULL
 - CX - COMMON SCOTER
 - DN - DUNNOCK
 - DW - DARTFORD WARBLER
 - F - FULMAR
 - GX - GANNET
 - GA - GADWALL
 - GB - GREAT BLACK-BACKED GULL
 - HG - HERRING GULL
 - HY - HOBBY
 - HM - HOUSE MARTIN
 - KI - KITTIWAKE
 - KN - KNOT
 - LB - LESSER BLACK-BACKED GULL
 - LI - LINNET
 - MU - MEDITERRANEAN GULL
 - RB - REED BUNTING
 - RP - RINGED PLOVER
 - OC - OYSTERCATCHER
 - SS - SANDERLING
 - S - SKYLARK
 - SI - SWIFT
 - SU - SHELDUCK
 - TT - TURNSTONE
 - TM - STORM PETREL

NOT PROTECTIVELY MARKED

COPYRIGHT
Reproduced from Ordnance Survey map with the permission of Ordnance Survey on behalf of the controller of Her Majesty's Stationary Office © Crown Copyright (2019). All Rights reserved. NNB GenCo 0100060408.

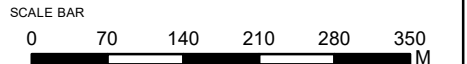


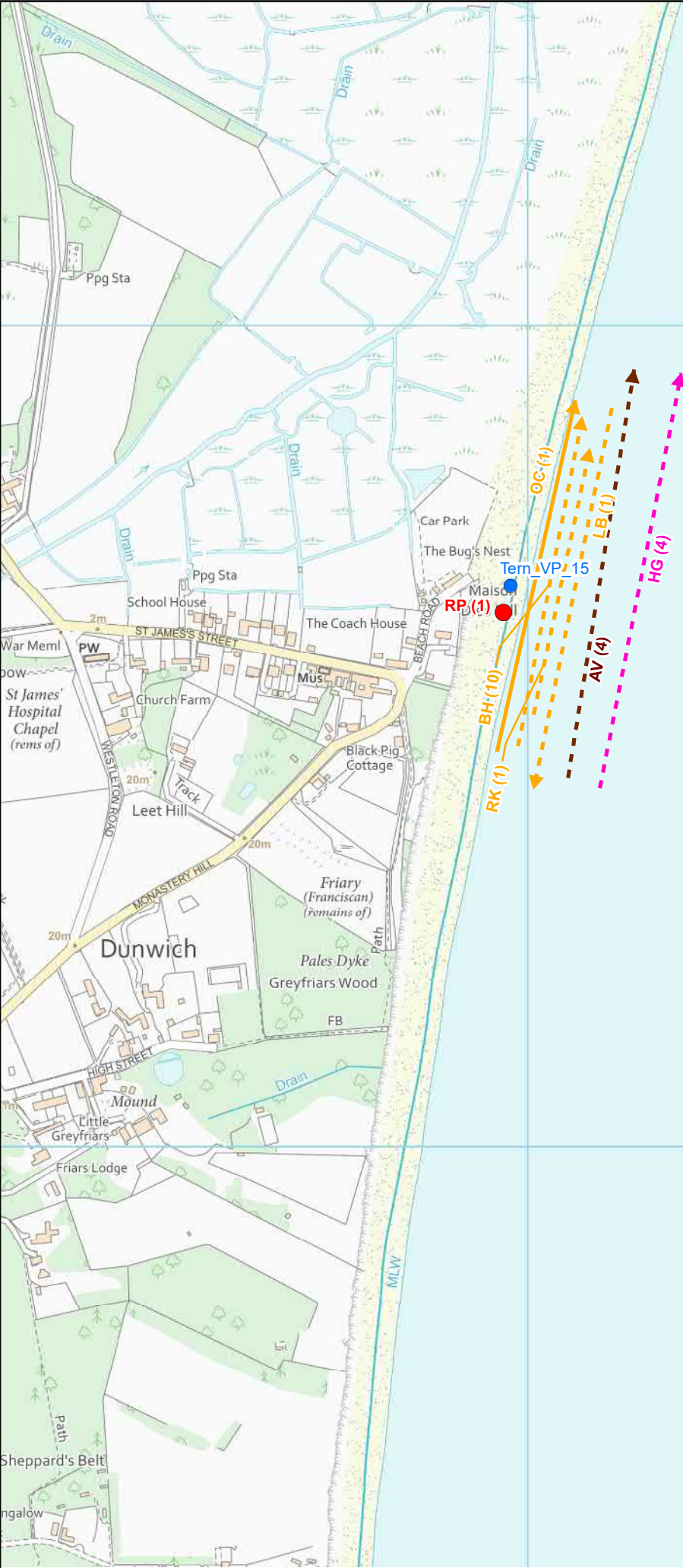
DOCUMENT:
SIZEWELL C
MAIN DEVELOPMENT SITE
TERN SURVEY REPORT 2020

DRAWING TITLE:
TERN INCIDENTAL RESULTS MAY 2020 (SURVEY 2)
SHEET 9 OF 9

DRAWING NO:
FIGURE 12

DATE: SEPT 2020 **DRAWN:** Y.G. **SCALE:** 1:7,000 @A3





- NOTES**
- KEY**
- SIZEWELL C MAIN DEVELOPMENT SITE BOUNDARY
 - - - - - DEMARCATION LINE
 - TERN SURVEY VANTAGE POINTS
 - ★ NERC LISTED SPECIES (IEF)
 - ★ AMBER LISTED SPECIES (IEF)
 - ★ RED LISTED SPECIES (IEF)
 - ★ SCHEDULE 1 LISTED SPECIES (IEF)
 - NERC LISTED SPECIES
 - AMBER LISTED SPECIES
 - RED LISTED SPECIES
 - SCHEDULE 1 LISTED SPECIES
 - NERC LISTED SPECIES (IEF)
 - AMBER LISTED SPECIES (IEF)
 - RED LISTED SPECIES (IEF)
 - SCHEDULE 1 LISTED SPECIES (IEF)
 - AMBER LISTED SPECIES
 - RED LISTED SPECIES
 - SCHEDULE 1 LISTED SPECIES

- BTO CODE - SPECIES**
- AV - AVOCET
 - BH - BLACK-HEADED GULL
 - BW - BLACK-TAILED GODWIT
 - BI - BITTERN
 - CW - CETTI'S WARBLER
 - CX - COMMON SCOTER
 - D - DUNNOCK
 - DN - DUNLIN
 - DW - DARTFORD WARBLER
 - F - FULMAR
 - GX - GANNET
 - GB - GREAT BLACK-BACKED GULL
 - GU - GUILLEMOT
 - HG - HERRING GULL
 - HM - HOUSE MARTIN
 - HY - HOBBY
 - KI - KITTIWAKE
 - LB - LESSER BLACK-BACKED GULL
 - LI - LINNET
 - LU - LITTLE GULL
 - MU - MEDITERRANEAN GULL
 - MX - MANX SHEARWATER
 - OC - OYSTERCATCHER
 - PE - PEREGRINE
 - RB - REED BUNTING
 - RK - REDSHANK
 - RP - RINGED PLOVER
 - S - SKYLARK
 - SI - SWIFT
 - SS - SANDERLING
 - SL - SWALLOW
 - TT - TURNSTONE

NOT PROTECTIVELY MARKED

COPYRIGHT
Reproduced from Ordnance Survey map with the permission of Ordnance Survey on behalf of the controller of Her Majesty's Stationary Office © Crown Copyright (2019). All Rights reserved. NNB GenCo 0100060408.

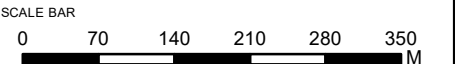


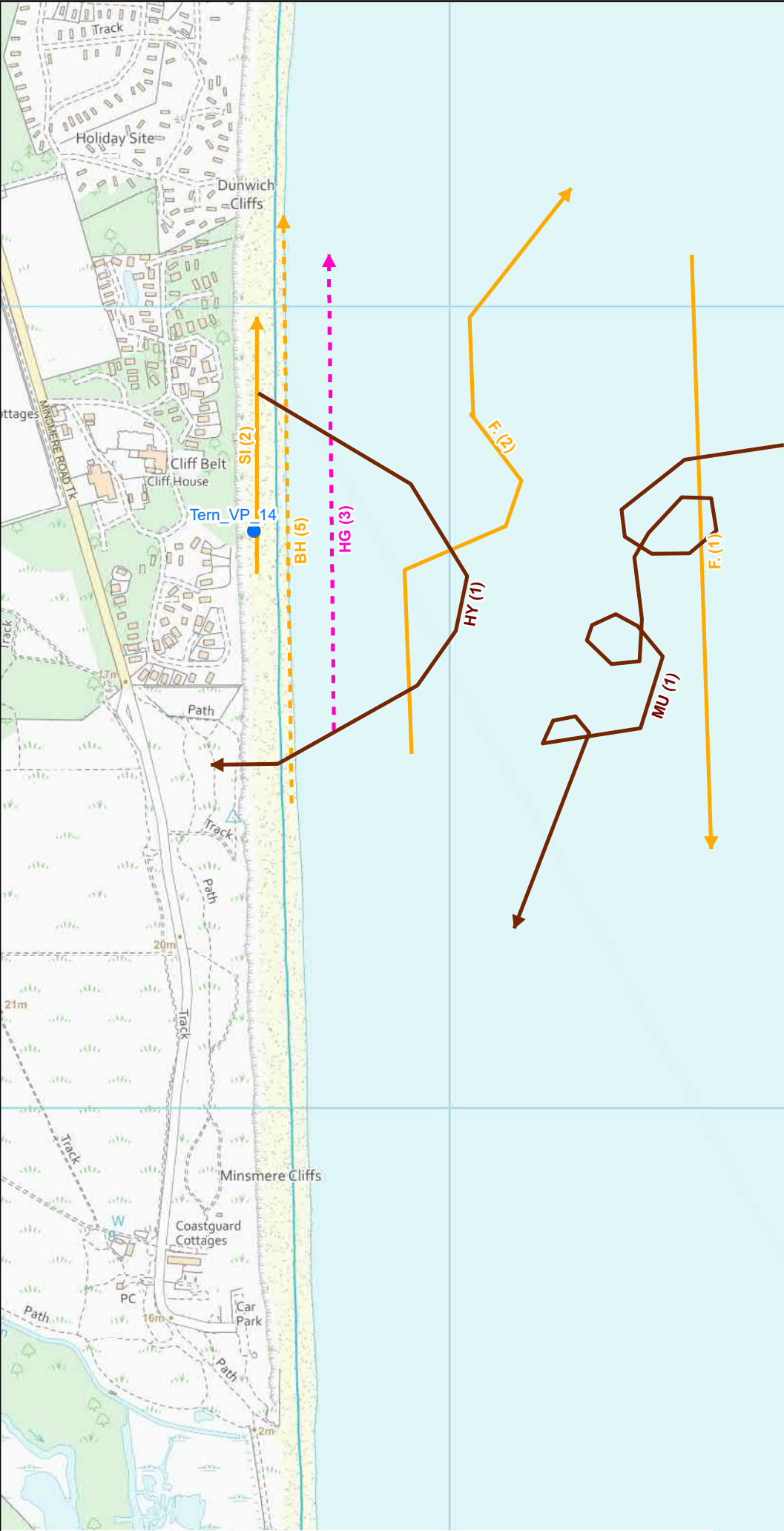
DOCUMENT:
SIZEWELL C
MAIN DEVELOPMENT SITE
TERN SURVEY REPORT 2020

DRAWING TITLE:
TERN INCIDENTAL RESULTS JUNE 2020
(SURVEY 1)
SHEET 1 OF 10

DRAWING NO:
FIGURE 13

DATE: SEPT 2020 **DRAWN:** Y.G. **SCALE:** 1:7,000 @A3





© Copyright 2020 NNB Generation Company (SZC) Limited. No part of this drawing is to be reproduced without prior permission of NNB Generation Company (SZC) Limited.



- NOTES**
- KEY**
- SIZEWELL C MAIN DEVELOPMENT SITE BOUNDARY
 - - - DEMARCATION LINE
 - TERN SURVEY VANTAGE POINTS
 - ★ NERC LISTED SPECIES (IEF)
 - ★ AMBER LISTED SPECIES (IEF)
 - ★ RED LISTED SPECIES (IEF)
 - ★ SCHEDULE 1 LISTED SPECIES (IEF)
 - NERC LISTED SPECIES
 - AMBER LISTED SPECIES
 - RED LISTED SPECIES
 - SCHEDULE 1 LISTED SPECIES
 - NERC LISTED SPECIES (IEF)
 - AMBER LISTED SPECIES (IEF)
 - RED LISTED SPECIES (IEF)
 - SCHEDULE 1 LISTED SPECIES (IEF)
 - AMBER LISTED SPECIES
 - RED LISTED SPECIES
 - SCHEDULE 1 LISTED SPECIES

- BTO CODE - SPECIES**
- AV - AVOCET
 - BH - BLACK-HEADED GULL
 - BW - BLACK-TAILED GODWIT
 - BI - BITTERN
 - CW - CETTI'S WARBLER
 - CX - COMMON SCOTER
 - D - DUNNOCK
 - DN - DUNLIN
 - DW - DARTFORD WARBLER
 - F - FULMAR
 - GX - GANNET
 - GB - GREAT BLACK-BACKED GULL
 - GU - GUILLEMOT
 - HG - HERRING GULL
 - HM - HOUSE MARTIN
 - HY - HOBBY
 - KI - KITTIWAKE
 - LB - LESSER BLACK-BACKED GULL
 - LI - LINNET
 - LU - LITTLE GULL
 - MU - MEDITERRANEAN GULL
 - MX - MANX SHEARWATER
 - OC - OYSTERCATCHER
 - PE - PEREGRINE
 - RB - REED BUNTING
 - RK - REDSHANK
 - RP - RINGED PLOVER
 - S - SKYLARK
 - SI - SWIFT
 - SS - SANDERLING
 - SL - SWALLOW
 - TT - TURNSTONE

NOT PROTECTIVELY MARKED

COPYRIGHT
Reproduced from Ordnance Survey map with the permission of Ordnance Survey on behalf of the controller of Her Majesty's Stationary Office © Crown Copyright (2019). All Rights reserved. NNB GenCo 0100060408.

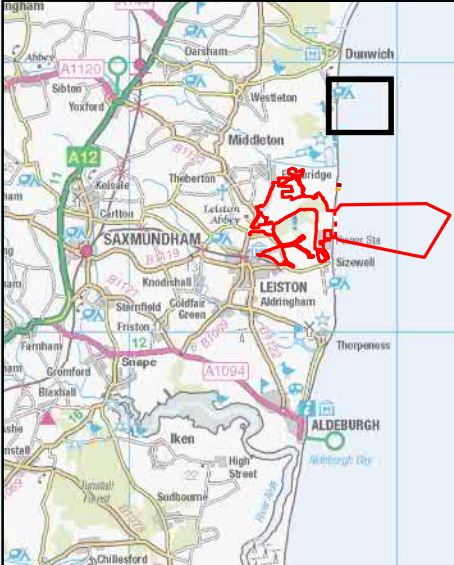
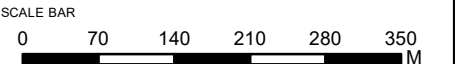


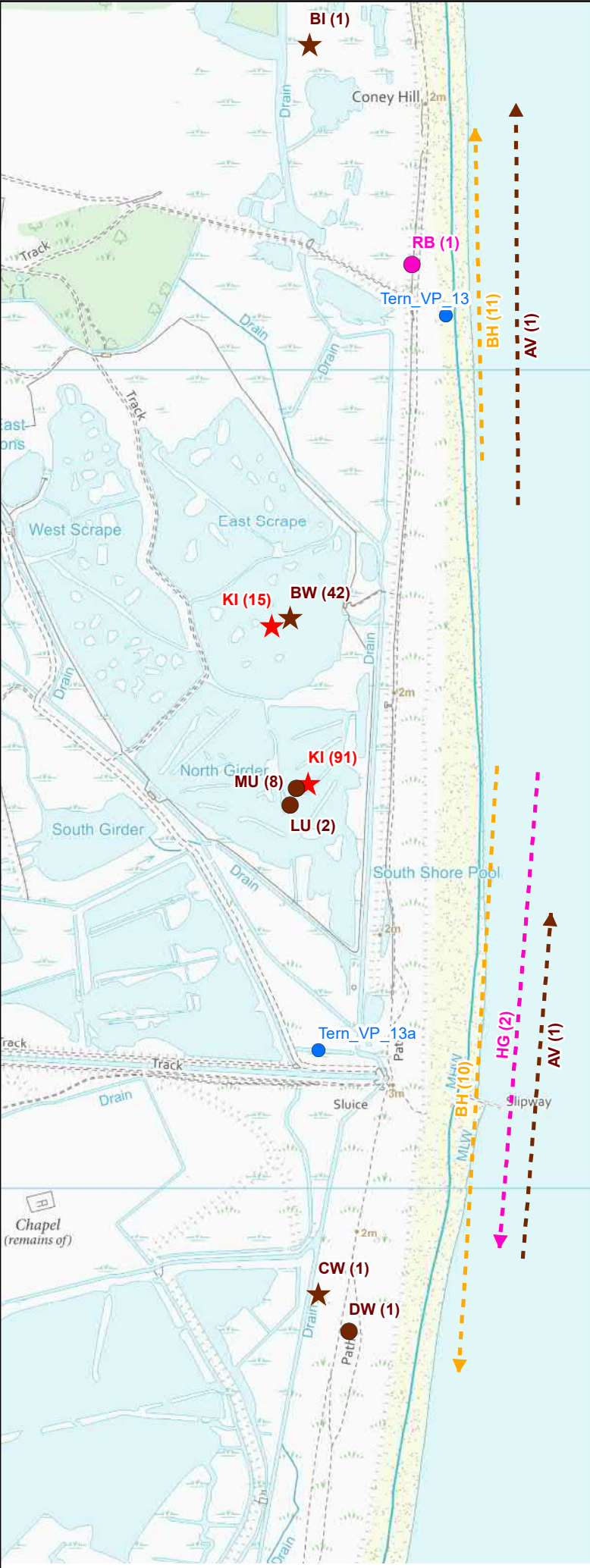
DOCUMENT:
SIZEWELL C
MAIN DEVELOPMENT SITE
TERN SURVEY REPORT 2020

DRAWING TITLE:
TERN INCIDENTAL RESULTS JUNE 2020
(SURVEY 1)
SHEET 2 OF 10

DRAWING NO:
FIGURE 13

DATE: SEPT 2020 **DRAWN:** Y.G. **SCALE:** 1:7,000 @A3





Minsmere
Haven



- NOTES**
- KEY**
- SIZEWELL C MAIN DEVELOPMENT SITE BOUNDARY
 - DEMARCATION LINE
 - TERN SURVEY VANTAGE POINTS
 - NERC LISTED SPECIES (IEF)
 - AMBER LISTED SPECIES (IEF)
 - RED LISTED SPECIES (IEF)
 - SCHEDULE 1 LISTED SPECIES (IEF)
 - NERC LISTED SPECIES
 - AMBER LISTED SPECIES
 - RED LISTED SPECIES
 - SCHEDULE 1 LISTED SPECIES
 - NERC LISTED SPECIES (IEF)
 - AMBER LISTED SPECIES (IEF)
 - RED LISTED SPECIES (IEF)
 - SCHEDULE 1 LISTED SPECIES (IEF)
 - AMBER LISTED SPECIES
 - RED LISTED SPECIES
 - SCHEDULE 1 LISTED SPECIES

- BTO CODE - SPECIES**
- AV - AVOCET
 - BH - BLACK-HEADED GULL
 - BW - BLACK-TAILED GODWIT
 - BI - BITTERN
 - CW - CETTI'S WARBLER
 - CX - COMMON SCOTER
 - D - DUNNOCK
 - DN - DUNLIN
 - DW - DARTFORD WARBLER
 - F - FULMAR
 - GX - GANNET
 - GB - GREAT BLACK-BACKED GULL
 - GU - GUILLEMOT
 - HG - HERRING GULL
 - HM - HOUSE MARTIN
 - HY - HOBBY
 - KI - KITTIWAKE
 - LB - LESSER BLACK-BACKED GULL
 - LI - LINNET
 - LU - LITTLE GULL
 - MU - MEDITERRANEAN GULL
 - MX - MANX SHEARWATER
 - OC - OYSTERCATCHER
 - PE - PEREGRINE
 - RB - REED BUNTING
 - RK - REDSHANK
 - RP - RINGED PLOVER
 - S - SKYLARK
 - SI - SWIFT
 - SS - SANDERLING
 - SL - SWALLOW
 - TT - TURNSTONE

NOT PROTECTIVELY MARKED

COPYRIGHT
Reproduced from Ordnance Survey map with the permission of Ordnance Survey on behalf of the controller of Her Majesty's Stationary Office © Crown Copyright (2019). All Rights reserved. NNB GenCo 0100060408.

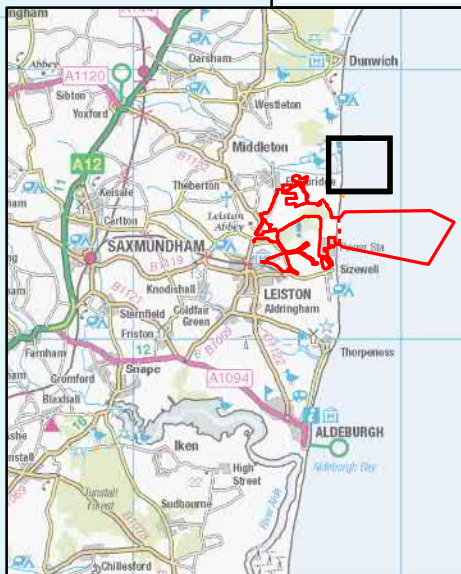
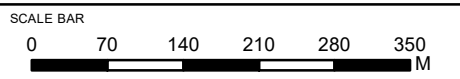


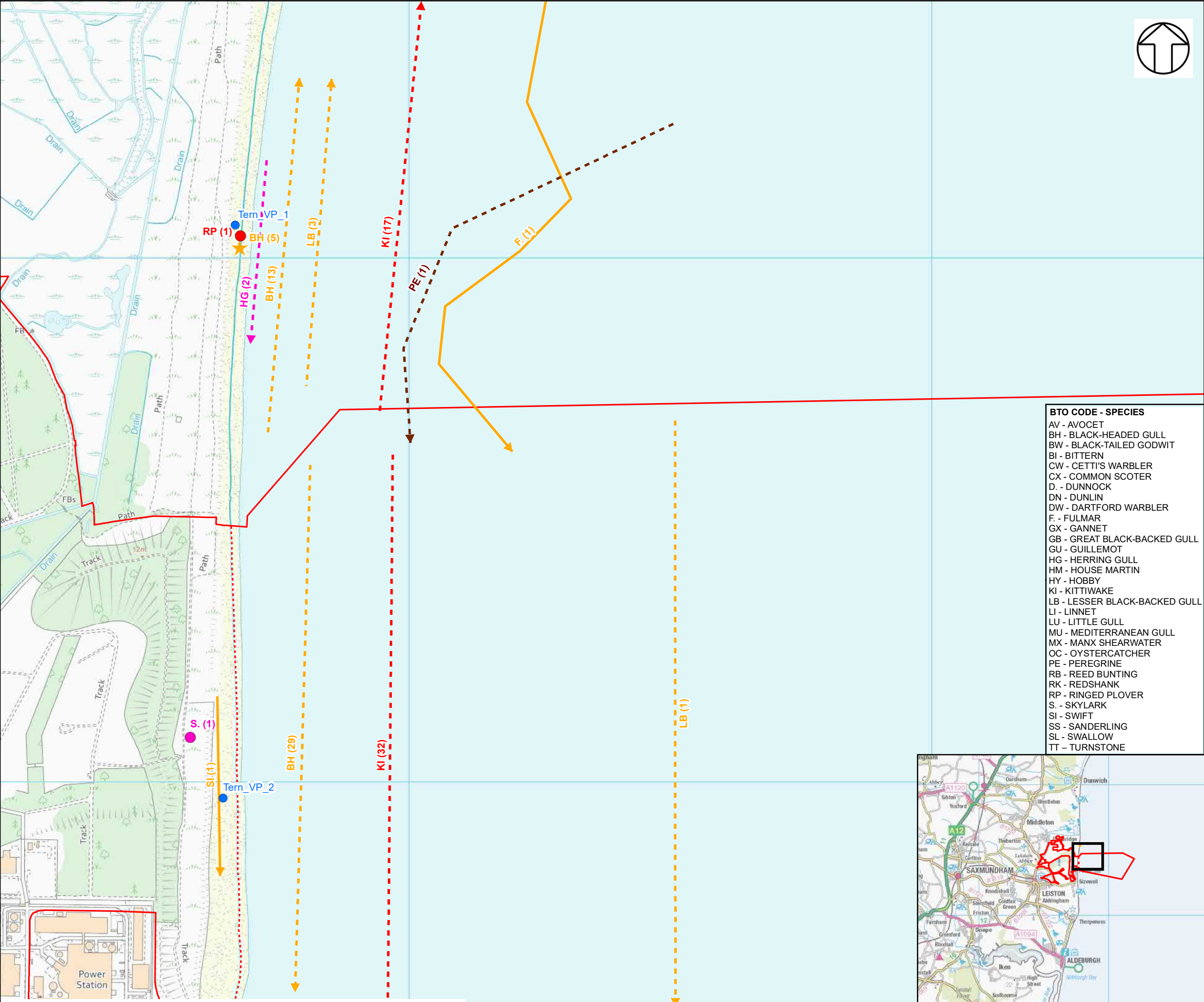
DOCUMENT:
SIZEWELL C
MAIN DEVELOPMENT SITE
TERN SURVEY REPORT 2020

DRAWING TITLE:
TERN INCIDENTAL RESULTS JUNE 2020
(SURVEY 1)
SHEET 3 OF 10

DRAWING NO:
FIGURE 13

DATE: SEPT 2020 **DRAWN:** Y.G. **SCALE:** 1:7,000 @A3





- NOTES**
KEY
- SIZEWELL C MAIN DEVELOPMENT SITE BOUNDARY
 - - - DEMARCATION LINE
 - TERN SURVEY VANTAGE POINTS
 - ★ NERC LISTED SPECIES (IEF)
 - ★ AMBER LISTED SPECIES (IEF)
 - ★ RED LISTED SPECIES (IEF)
 - ★ SCHEDULE 1 LISTED SPECIES (IEF)
 - NERC LISTED SPECIES
 - AMBER LISTED SPECIES
 - RED LISTED SPECIES
 - SCHEDULE 1 LISTED SPECIES
 - NERC LISTED SPECIES (IEF)
 - AMBER LISTED SPECIES (IEF)
 - RED LISTED SPECIES (IEF)
 - SCHEDULE 1 LISTED SPECIES (IEF)
 - AMBER LISTED SPECIES
 - RED LISTED SPECIES
 - SCHEDULE 1 LISTED SPECIES

BTO CODE - SPECIES	
AV	AVOCET
BH	BLACK-HEADED GULL
BW	BLACK-TAILED GODWIT
BI	BITTERN
CW	CETTI'S WARBLER
CX	COMMON SCOTER
D	DUNNOCK
DN	DUNLIN
DW	DARTFORD WARBLER
F	FULMAR
GX	GANNET
GB	GREAT BLACK-BACKED GULL
GU	GUILLEMOT
HG	HERRING GULL
HM	HOUSE MARTIN
HY	HOBBY
KI	KITTIWAKE
LB	LESSER BLACK-BACKED GULL
LI	LINNET
LU	LITTLE GULL
MU	MEDITERRANEAN GULL
MX	MANX SHEARWATER
OC	OYSTERCATCHER
PE	PEREGRINE
RB	REED BUNTING
RK	REDSHANK
RP	RINGED PLOVER
S	SKYLARK
SI	SWIFT
SS	SANDERLING
SL	SWALLOW
TT	TURNSTONE

NOT PROTECTIVELY MARKED

COPYRIGHT
Reproduced from Ordnance Survey map with the permission of Ordnance Survey on behalf of the controller of Her Majesty's Stationary Office © Crown Copyright (2019). All Rights reserved. NNB GenCo 0100060408.

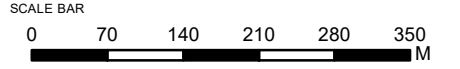


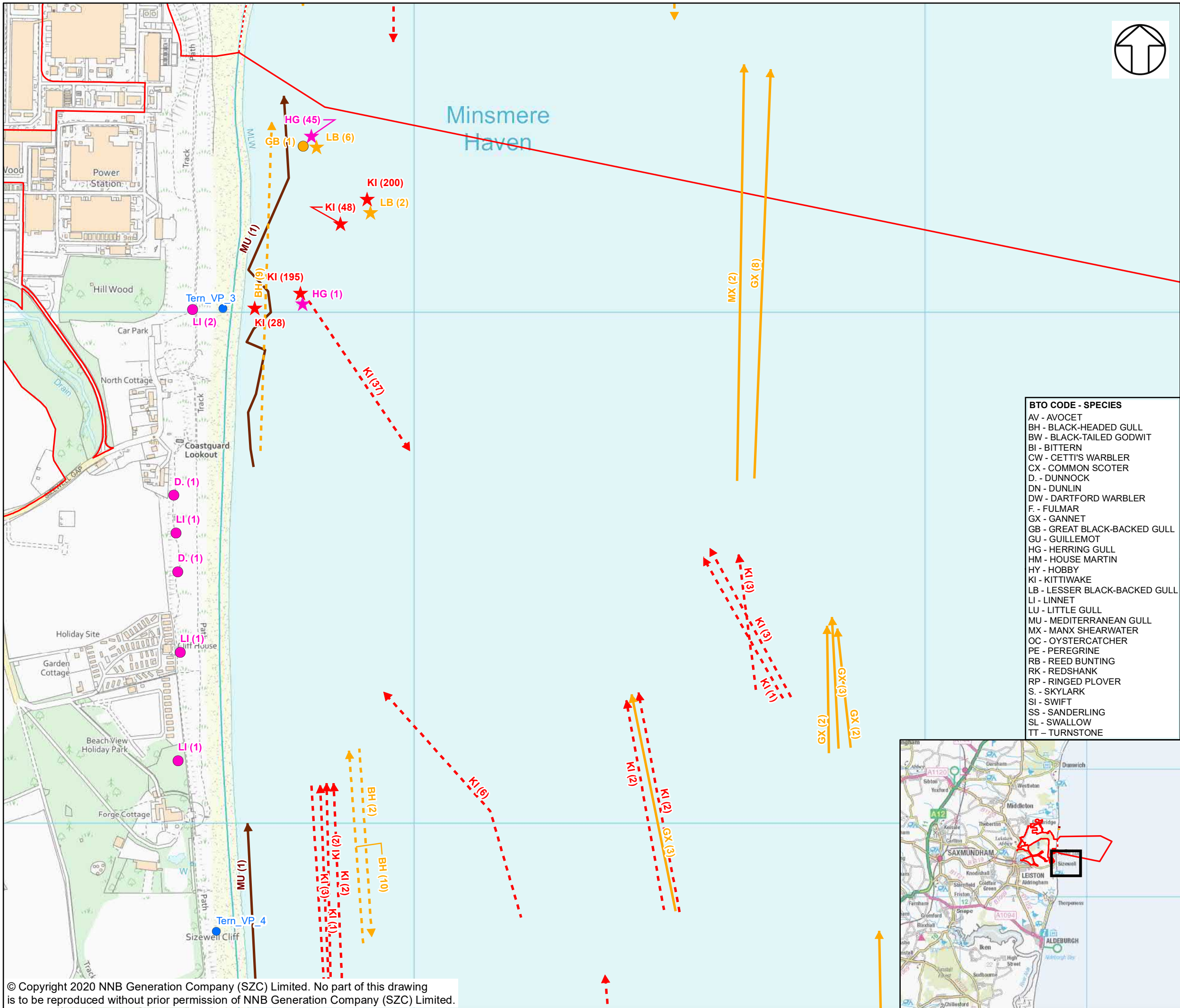
DOCUMENT:
SIZEWELL C
MAIN DEVELOPMENT SITE
TERN SURVEY REPORT 2020

DRAWING TITLE:
TERN INCIDENTAL RESULTS JUNE 2020
(SURVEY 1)
SHEET 4 OF 10

DRAWING NO:
FIGURE 13

DATE: SEPT 2020 **DRAWN:** Y.G. **SCALE:** 1:7,000 @A3





- NOTES KEY**
- SIZEWELL C MAIN DEVELOPMENT SITE BOUNDARY
 - - - DEMARCATION LINE
 - TERN SURVEY VANTAGE POINTS
 - ★ NERC LISTED SPECIES (IEF)
 - ★ AMBER LISTED SPECIES (IEF)
 - ★ RED LISTED SPECIES (IEF)
 - ★ SCHEDULE 1 LISTED SPECIES (IEF)
 - NERC LISTED SPECIES
 - AMBER LISTED SPECIES
 - RED LISTED SPECIES
 - SCHEDULE 1 LISTED SPECIES
 - NERC LISTED SPECIES (IEF)
 - AMBER LISTED SPECIES (IEF)
 - RED LISTED SPECIES (IEF)
 - SCHEDULE 1 LISTED SPECIES (IEF)
 - AMBER LISTED SPECIES
 - RED LISTED SPECIES
 - SCHEDULE 1 LISTED SPECIES

BTO CODE - SPECIES	
AV	AVOCET
BH	BLACK-HEADED GULL
BW	BLACK-TAILED GODWIT
BI	BITTERN
CW	CETTI'S WARBLER
CX	COMMON SCOTER
D	DUNNOCK
DN	DUNLIN
DW	DARTFORD WARBLER
F	FULMAR
GX	GANNET
GB	GREAT BLACK-BACKED GULL
GU	GUILLEMOT
HG	HERRING GULL
HM	HOUSE MARTIN
HY	HOBBY
KI	KITTIWAKE
LB	LESSER BLACK-BACKED GULL
LI	LINNET
LU	LITTLE GULL
MU	MEDITERRANEAN GULL
MX	MANX SHEARWATER
OC	OYSTERCATCHER
PE	PEREGRINE
RB	REED BUNTING
RK	REDSHANK
RP	RINGED PLOVER
S	SKYLARK
SI	SWIFT
SS	SANDERLING
SL	SWALLOW
TT	TURNSTONE

NOT PROTECTIVELY MARKED

COPYRIGHT
Reproduced from Ordnance Survey map with the permission of Ordnance Survey on behalf of the controller of Her Majesty's Stationery Office © Crown Copyright (2019). All Rights reserved. NNB GenCo 0100060408.

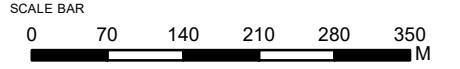


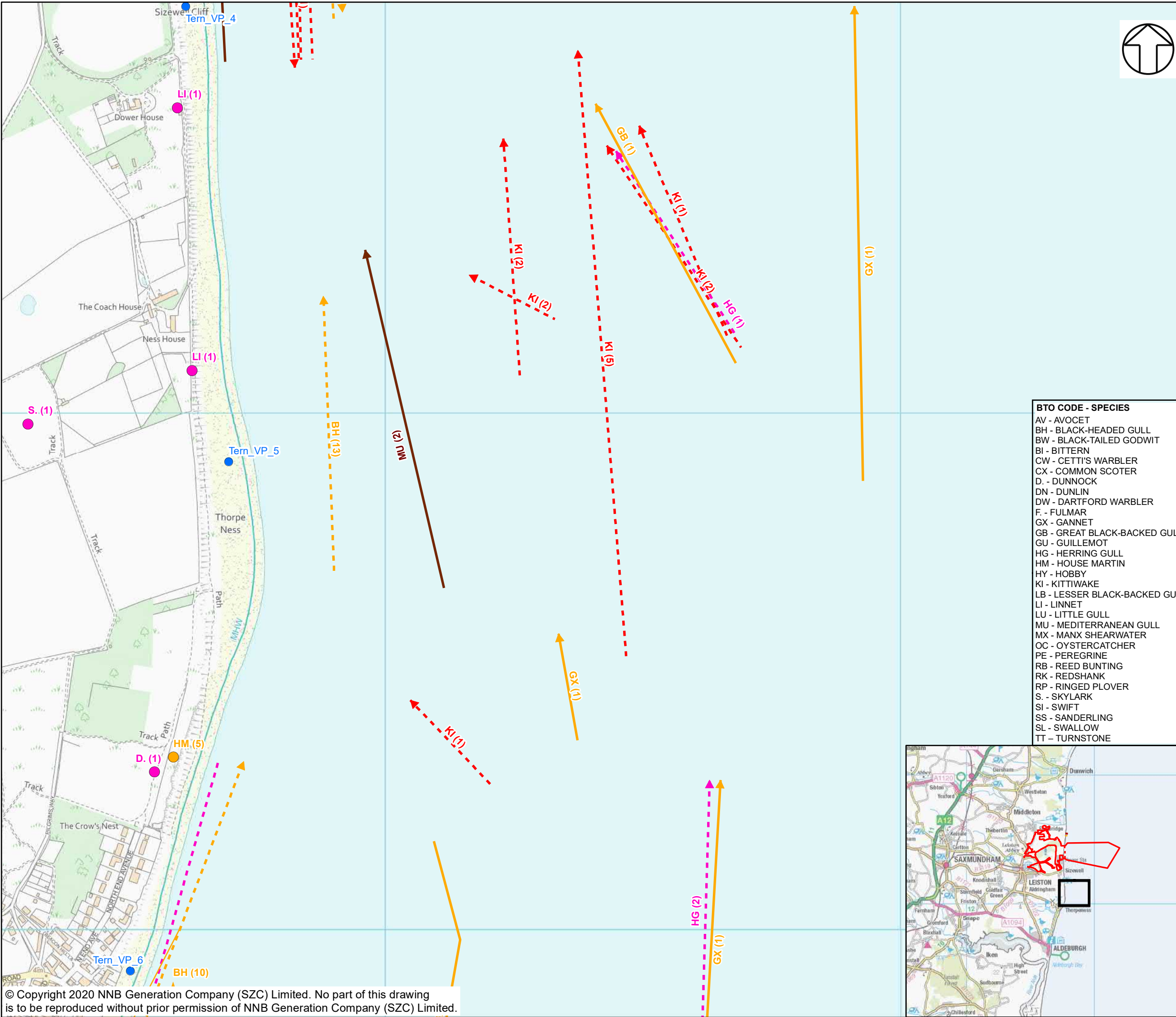
DOCUMENT:
SIZEWELL C
MAIN DEVELOPMENT SITE
TERN SURVEY REPORT 2020

DRAWING TITLE:
TERN INCIDENTAL RESULTS JUNE 2020
(SURVEY 1)
SHEET 5 OF 10

DRAWING NO:
FIGURE 13

DATE: SEPT 2020 **DRAWN:** Y.G. **SCALE:** 1:7,000 @A3





BTO CODE - SPECIES	
AV	- AVOCET
BH	- BLACK-HEADED GULL
BW	- BLACK-TAILED GODWIT
BI	- BITTERN
CW	- CETTI'S WARBLER
CX	- COMMON SCOTER
D	- DUNNOCK
DN	- DUNLIN
DW	- DARTFORD WARBLER
F	- FULMAR
GX	- GANNET
GB	- GREAT BLACK-BACKED GULL
GU	- GUILLEMOT
HG	- HERRING GULL
HM	- HOUSE MARTIN
HY	- HOBBY
KI	- KITTIWAKE
LB	- LESSER BLACK-BACKED GULL
LI	- LINNET
LU	- LITTLE GULL
MU	- MEDITERRANEAN GULL
MX	- MANX SHEARWATER
OC	- OYSTERCATCHER
PE	- PEREGRINE
RB	- REED BUNTING
RK	- REDSHANK
RP	- RINGED PLOVER
S	- SKYLARK
SI	- SWIFT
SS	- SANDERLING
SL	- SWALLOW
TT	- TURNSTONE

NOTES
KEY

- SIZEWELL C MAIN DEVELOPMENT SITE BOUNDARY
- DEMARCATION LINE
- TERN SURVEY VANTAGE POINTS
- NERC LISTED SPECIES (IEF)
- AMBER LISTED SPECIES (IEF)
- RED LISTED SPECIES (IEF)
- SCHEDULE 1 LISTED SPECIES (IEF)
- NERC LISTED SPECIES
- AMBER LISTED SPECIES
- RED LISTED SPECIES
- SCHEDULE 1 LISTED SPECIES
- NERC LISTED SPECIES (IEF)
- AMBER LISTED SPECIES (IEF)
- RED LISTED SPECIES (IEF)
- SCHEDULE 1 LISTED SPECIES (IEF)
- AMBER LISTED SPECIES
- RED LISTED SPECIES
- SCHEDULE 1 LISTED SPECIES

NOT PROTECTIVELY MARKED

COPYRIGHT
Reproduced from Ordnance Survey map with the permission of Ordnance Survey on behalf of the controller of Her Majesty's Stationary Office © Crown Copyright (2019). All Rights reserved. NNB GenCo 0100060408.

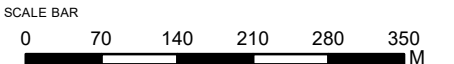


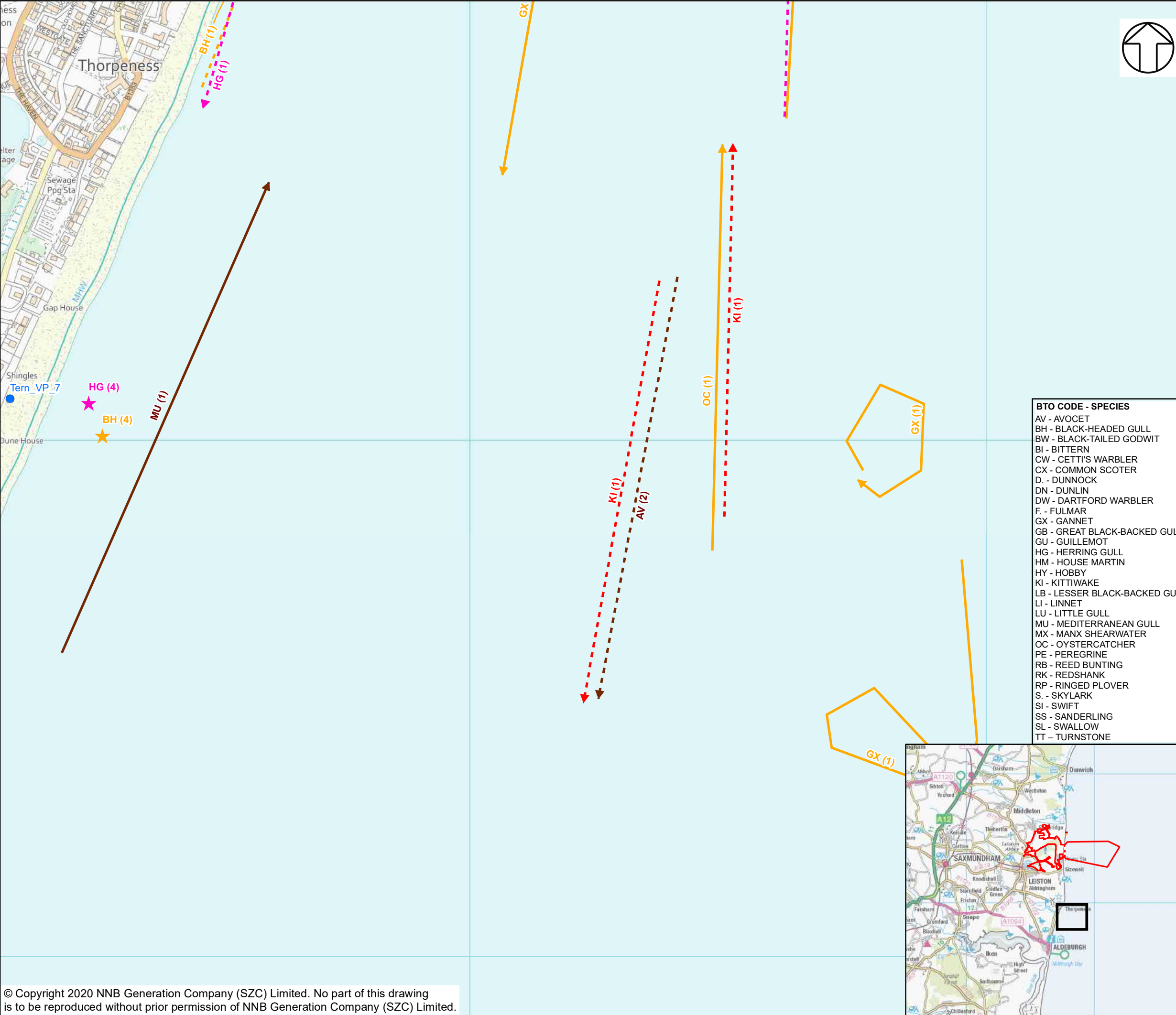
DOCUMENT:
SIZEWELL C
MAIN DEVELOPMENT SITE
TERN SURVEY REPORT 2020

DRAWING TITLE:
TERN INCIDENTAL RESULTS JUNE 2020
(SURVEY 1)
SHEET 6 OF 10

DRAWING NO:
FIGURE 13

DATE: SEPT 2020 DRAWN: Y.G. SCALE: 1:7,000 @A3





- NOTES KEY**
- SIZEWELL C MAIN DEVELOPMENT SITE BOUNDARY
 - DEMARCATION LINE
 - TERN SURVEY VANTAGE POINTS
 - NERC LISTED SPECIES (IEF)
 - AMBER LISTED SPECIES (IEF)
 - RED LISTED SPECIES (IEF)
 - SCHEDULE 1 LISTED SPECIES (IEF)
 - NERC LISTED SPECIES
 - AMBER LISTED SPECIES
 - RED LISTED SPECIES
 - SCHEDULE 1 LISTED SPECIES
 - NERC LISTED SPECIES (IEF)
 - AMBER LISTED SPECIES (IEF)
 - RED LISTED SPECIES (IEF)
 - SCHEDULE 1 LISTED SPECIES (IEF)
 - AMBER LISTED SPECIES
 - RED LISTED SPECIES
 - SCHEDULE 1 LISTED SPECIES

- BTO CODE - SPECIES**
- AV - AVOCET
 - BH - BLACK-HEADED GULL
 - BW - BLACK-TAILED GODWIT
 - BI - BITTERN
 - CW - CETTI'S WARBLER
 - CX - COMMON SCOTER
 - D - DUNNOCK
 - DN - DUNLIN
 - DW - DARTFORD WARBLER
 - F - FULMAR
 - GX - GANNET
 - GB - GREAT BLACK-BACKED GULL
 - GU - GUILLEMOT
 - HG - HERRING GULL
 - HM - HOUSE MARTIN
 - HY - HOBBY
 - KI - KITTIWAKE
 - LB - LESSER BLACK-BACKED GULL
 - LI - LINNET
 - LU - LITTLE GULL
 - MU - MEDITERRANEAN GULL
 - MX - MANX SHEARWATER
 - OC - OYSTERCATCHER
 - PE - PEREGRINE
 - RB - REED BUNTING
 - RK - REDSHANK
 - RP - RINGED PLOVER
 - S - SKYLARK
 - SI - SWIFT
 - SS - SANDERLING
 - SL - SWALLOW
 - TT - TURNSTONE

NOT PROTECTIVELY MARKED

COPYRIGHT
Reproduced from Ordnance Survey map with the permission of Ordnance Survey on behalf of the controller of Her Majesty's Stationary Office © Crown Copyright (2019). All Rights reserved. NNB GenCo 0100060408.

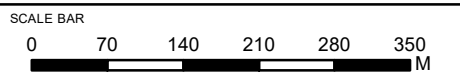


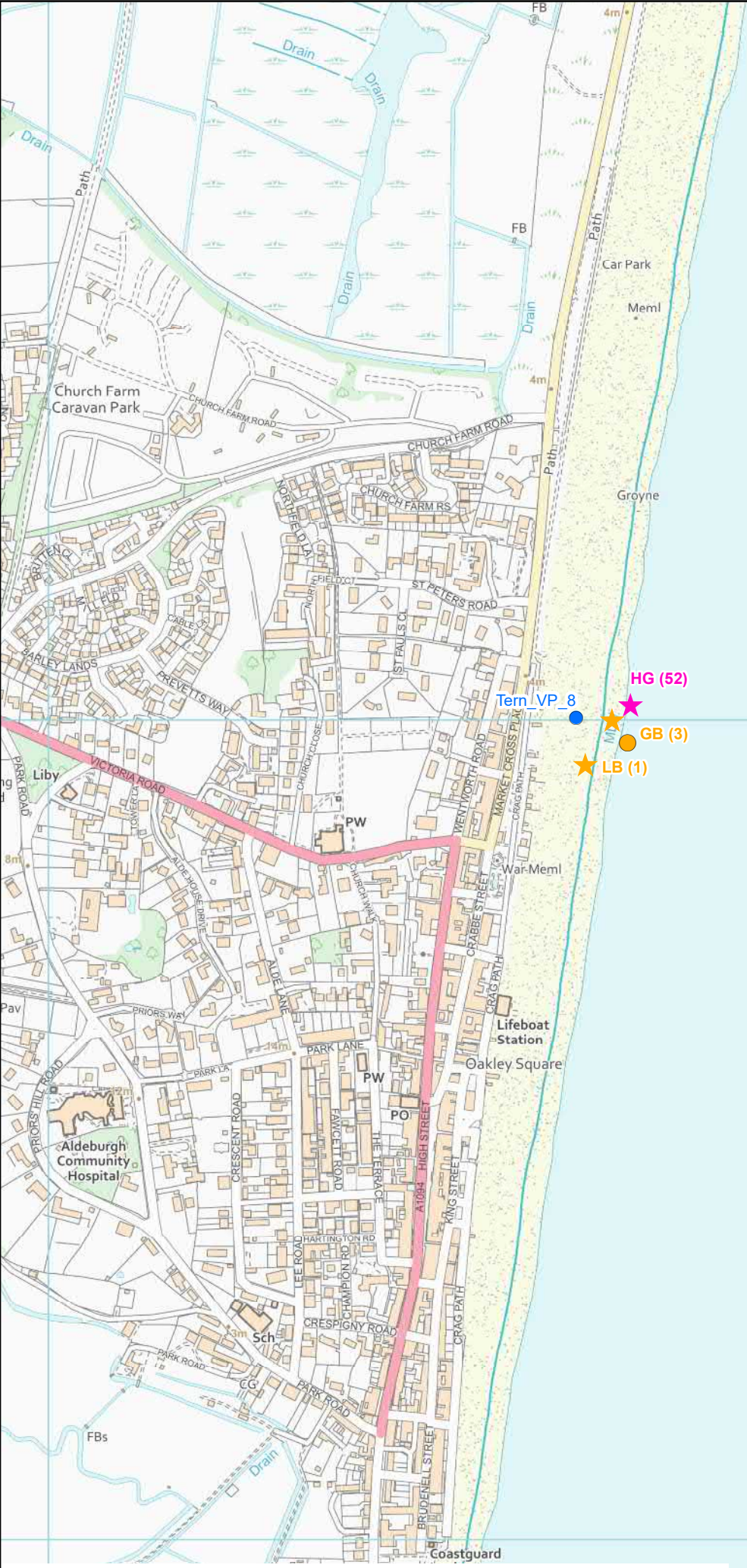
DOCUMENT:
SIZEWELL C
MAIN DEVELOPMENT SITE
TERN SURVEY REPORT 2020

DRAWING TITLE:
TERN INCIDENTAL RESULTS JUNE 2020
(SURVEY 1)
SHEET 7 OF 10

DRAWING NO:
FIGURE 13

DATE: SEPT 2020 **DRAWN:** Y.G. **SCALE:** 1:7,000 @A3





- NOTES**
- KEY**
- SIZEWELL C MAIN DEVELOPMENT SITE BOUNDARY
 - - - DEMARCATION LINE
 - TERN SURVEY VANTAGE POINTS
 - ★ NERC LISTED SPECIES (IEF)
 - ★ AMBER LISTED SPECIES (IEF)
 - ★ RED LISTED SPECIES (IEF)
 - ★ SCHEDULE 1 LISTED SPECIES (IEF)
 - NERC LISTED SPECIES
 - AMBER LISTED SPECIES
 - RED LISTED SPECIES
 - SCHEDULE 1 LISTED SPECIES
 - - - NERC LISTED SPECIES (IEF)
 - - - AMBER LISTED SPECIES (IEF)
 - - - RED LISTED SPECIES (IEF)
 - - - SCHEDULE 1 LISTED SPECIES (IEF)
 - - - AMBER LISTED SPECIES
 - - - RED LISTED SPECIES
 - - - SCHEDULE 1 LISTED SPECIES

- BTO CODE - SPECIES**
- AV - AVOCET
 - BH - BLACK-HEADED GULL
 - BW - BLACK-TAILED GODWIT
 - BI - BITTERN
 - CW - CETTI'S WARBLER
 - CX - COMMON SCOTER
 - D - DUNNOCK
 - DN - DUNLIN
 - DW - DARTFORD WARBLER
 - F - FULMAR
 - GX - GANNET
 - GB - GREAT BLACK-BACKED GULL
 - GU - GUILLEMOT
 - HG - HERRING GULL
 - HM - HOUSE MARTIN
 - HY - HOBBY
 - KI - KITTIWAKE
 - LB - LESSER BLACK-BACKED GULL
 - LI - LINNET
 - LU - LITTLE GULL
 - MU - MEDITERRANEAN GULL
 - MX - MANX SHEARWATER
 - OC - OYSTERCATCHER
 - PE - PEREGRINE
 - RB - REED BUNTING
 - RK - REDSHANK
 - RP - RINGED PLOVER
 - S - SKYLARK
 - SI - SWIFT
 - SS - SANDERLING
 - SL - SWALLOW
 - TT - TURNSTONE

NOT PROTECTIVELY MARKED

COPYRIGHT
Reproduced from Ordnance Survey map with the permission of Ordnance Survey on behalf of the controller of Her Majesty's Stationary Office © Crown Copyright (2019). All Rights reserved. NNB GenCo 0100060408.




DOCUMENT:
SIZEWELL C
MAIN DEVELOPMENT SITE
TERN SURVEY REPORT 2020

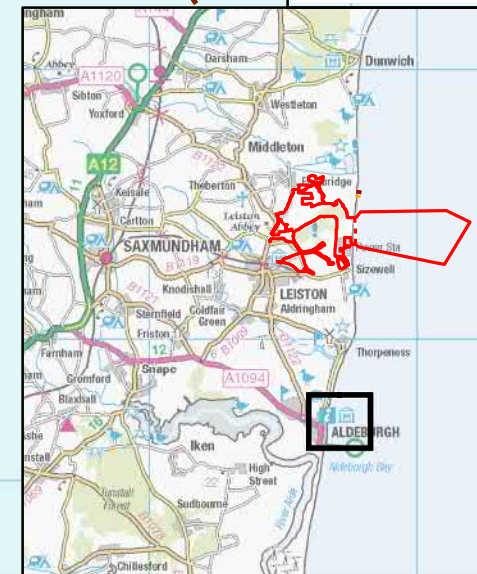
DRAWING TITLE:
TERN INCIDENTAL RESULTS JUNE 2020
(SURVEY 1)
SHEET 8 OF 10

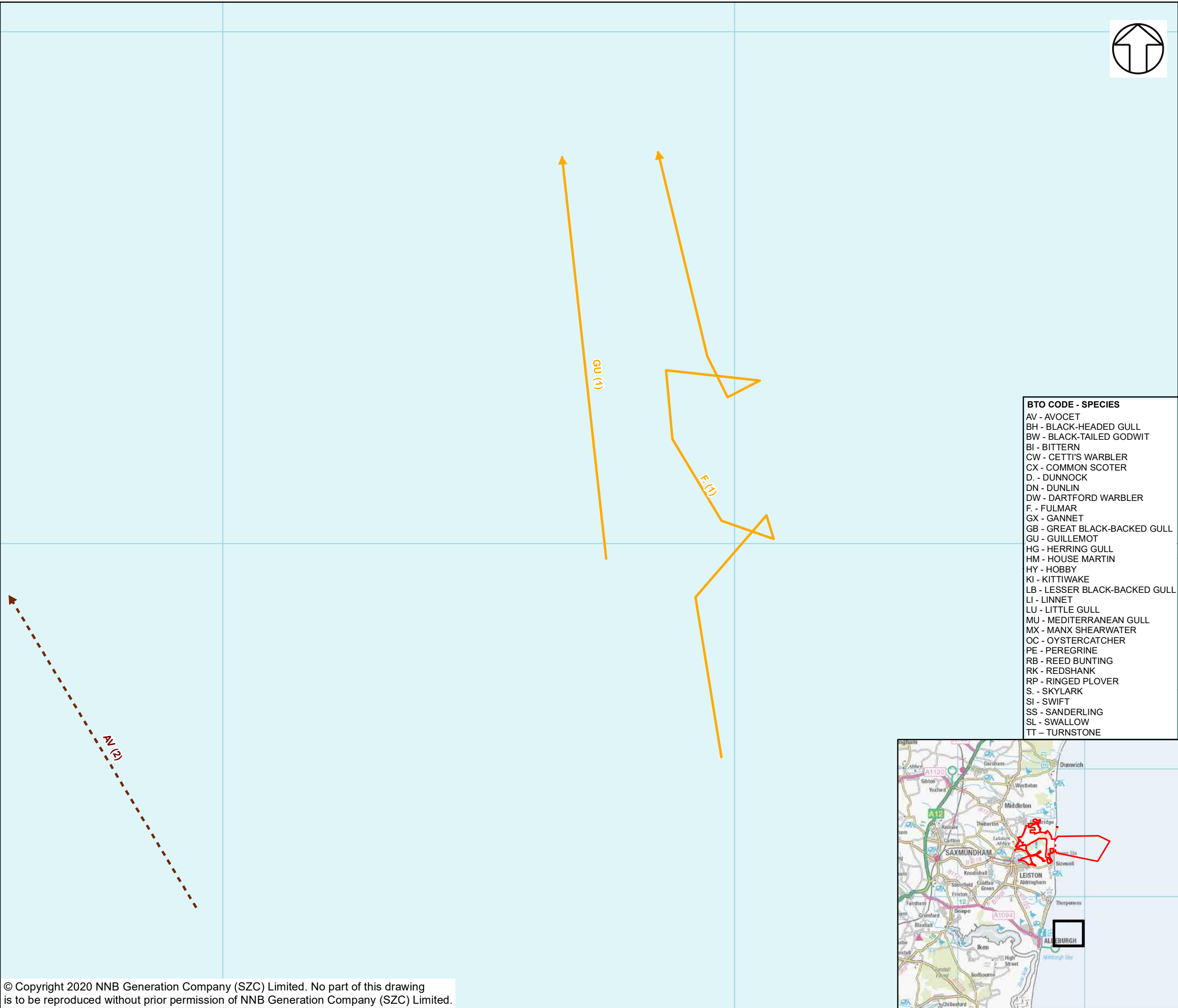
DRAWING NO:
FIGURE 13

DATE: SEPT 2020 **DRAWN:** Y.G. **SCALE:** 1:7,000 @A3



© Copyright 2020 NNB Generation Company (SZC) Limited. No part of this drawing is to be reproduced without prior permission of NNB Generation Company (SZC) Limited.





- NOTES**
- KEY**
- SIZEWELL C MAIN DEVELOPMENT SITE BOUNDARY
 - DEMARCATION LINE
 - TERN SURVEY VANTAGE POINTS
 - NERC LISTED SPECIES (IEF)
 - AMBER LISTED SPECIES (IEF)
 - RED LISTED SPECIES (IEF)
 - SCHEDULE 1 LISTED SPECIES (IEF)
 - NERC LISTED SPECIES
 - AMBER LISTED SPECIES
 - RED LISTED SPECIES
 - SCHEDULE 1 LISTED SPECIES
 - NERC LISTED SPECIES (IEF)
 - AMBER LISTED SPECIES (IEF)
 - RED LISTED SPECIES (IEF)
 - SCHEDULE 1 LISTED SPECIES (IEF)
 - AMBER LISTED SPECIES
 - RED LISTED SPECIES
 - SCHEDULE 1 LISTED SPECIES

- BTO CODE - SPECIES**
- AV - AVOCET
 - BH - BLACK-HEADED GULL
 - BW - BLACK-TAILED GODWIT
 - BI - BITTERN
 - CW - CETTI'S WARBLER
 - CX - COMMON SCOTER
 - D - DUNNOCK
 - DN - DUNLIN
 - DW - DARTFORD WARBLER
 - F - FULMAR
 - GX - GANNET
 - GB - GREAT BLACK-BACKED GULL
 - GU - GUILLEMOT
 - HG - HERRING GULL
 - HM - HOUSE MARTIN
 - HY - HOBBY
 - KI - KITTIWAKE
 - LB - LESSER BLACK-BACKED GULL
 - LI - LINNET
 - LU - LITTLE GULL
 - MU - MEDITERRANEAN GULL
 - MX - MANX SHEARWATER
 - OC - OYSTERCATCHER
 - PE - PEREGRINE
 - RB - REED BUNTING
 - RK - REDSHANK
 - RP - RINGED PLOVER
 - S - SKYLARK
 - SI - SWIFT
 - SS - SANDERLING
 - SL - SWALLOW
 - TT - TURNSTONE

NOT PROTECTIVELY MARKED

COPYRIGHT
Reproduced from Ordnance Survey map with the permission of Ordnance Survey on behalf of the controller of Her Majesty's Stationery Office © Crown Copyright (2019). All Rights reserved. NNB GenCo 0100060408.

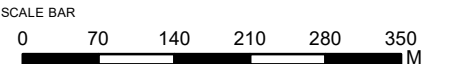


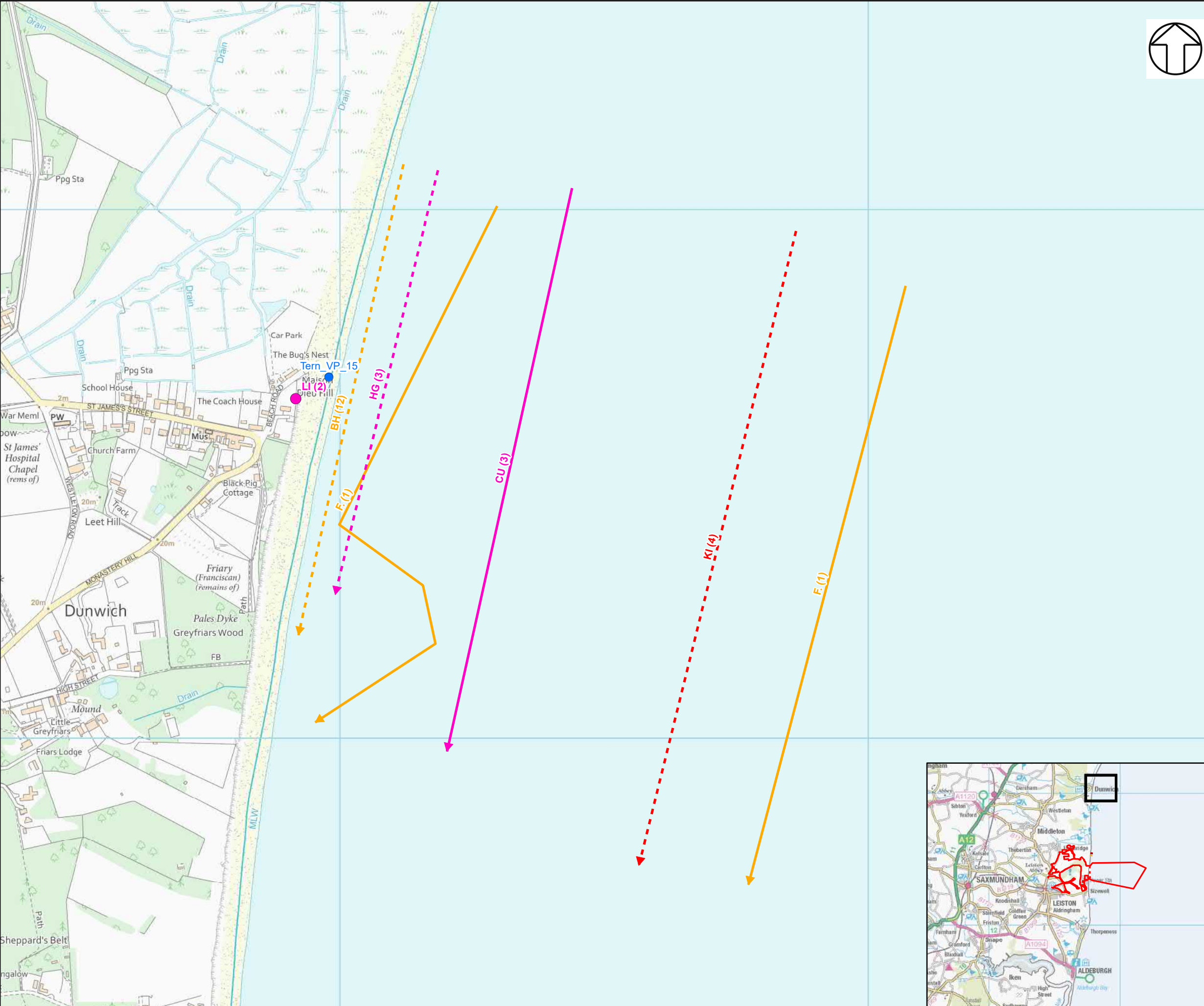
DOCUMENT:
SIZEWELL C
MAIN DEVELOPMENT SITE
TERN SURVEY REPORT 2020

DRAWING TITLE:
TERN INCIDENTAL RESULTS JUNE 2020
(SURVEY 1)
SHEET 9 OF 10

DRAWING NO:
FIGURE 13

DATE: SEPT 2020 **DRAWN:** Y.G. **SCALE:** 1:7,000 @A3






- NOTES**
- KEY**
- SIZEWELL C MAIN DEVELOPMENT SITE BOUNDARY
 - - - DEMARCATION LINE
 - TERN SURVEY VANTAGE POINTS
 - ★ NERC LISTED SPECIES (IEF)
 - ★ AMBER LISTED SPECIES (IEF)
 - ★ RED LISTED SPECIES
 - NERC LISTED SPECIES
 - AMBER LISTED SPECIES
 - SCHEDULE 1 LISTED SPECIES
 - AMBER LISTED SPECIES
 - AMBER LISTED SPECIES (IEF)
 - NERC LISTED SPECIES
 - NERC LISTED SPECIES (IEF)
 - RED LISTED SPECIES
 - RED LISTED SPECIES (IEF)
 - SCHEDULE 1 LISTED SPECIES

- BTO CODE - SPECIES**
- BH - BLACK-HEADED GULL
 - BG - BRENT GOOSE
 - CM - COMMON GULL
 - CX - COMMON SCOTER
 - CU - CURLEW
 - DN - DUNLIN
 - E - EIDER
 - F - FULMAR
 - GB - GREAT BLACK-BACKED GULL
 - GK - GREEN SHANK
 - GX - GANNET
 - HG - HERRING GULL
 - KI - KITTIWAKE
 - KN - KNOT
 - LB - LESSER BLACK-BACKED GULL
 - LI - LINNET
 - LU - LITTLE GULL
 - MU - MEDITERRANEAN GULL
 - OC - OYSTERCATCHER
 - RP - RINGED PLOVER
 - S - SKYLARK

NOT PROTECTIVELY MARKED

COPYRIGHT
Reproduced from Ordnance Survey map with the permission of Ordnance Survey on behalf of the controller of Her Majesty's Stationary Office © Crown Copyright (2019). All Rights reserved. NNB GenCo 0100060408.

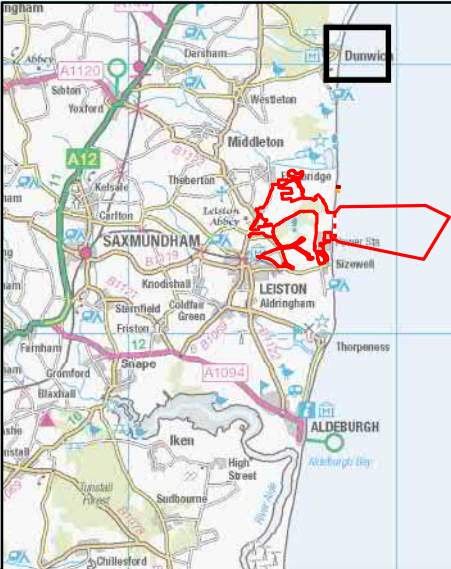



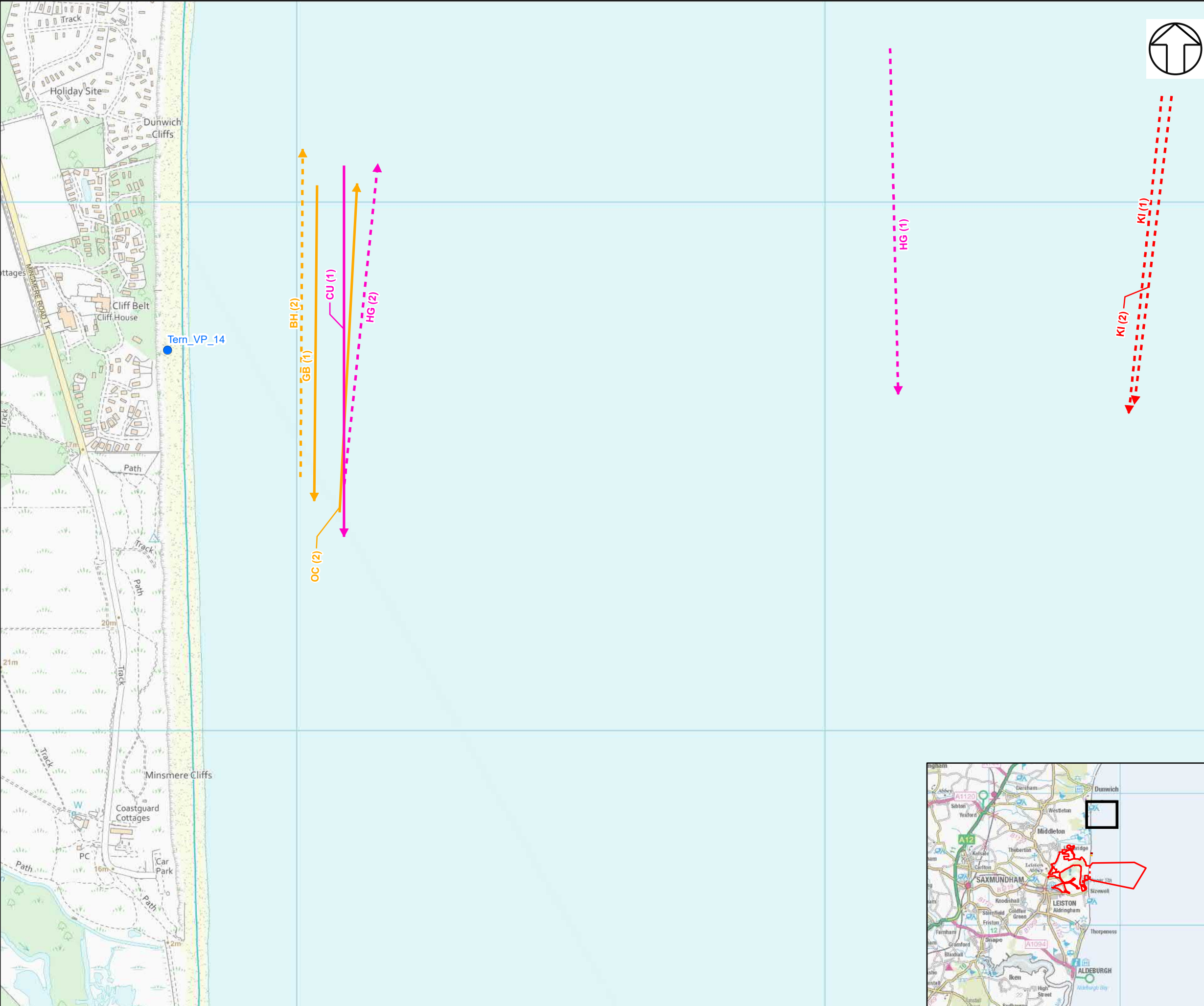
DOCUMENT:
SIZEWELL C
MAIN DEVELOPMENT SITE
TERN SURVEY REPORT 2020

DRAWING TITLE:
TERN INCIDENTAL RESULTS JUNE 2020
(SURVEY 2)
SHEET 1 OF 9

DRAWING NO:
FIGURE 14

DATE: SEPT 2020 **DRAWN:** Y.G. **SCALE:** 1:7,000 @A3





NOTES

KEY

- SIZEWELL C MAIN DEVELOPMENT SITE BOUNDARY
- DEMARCATION LINE
- TERN SURVEY VANTAGE POINTS
- NERC LISTED SPECIES (IEF)
- AMBER LISTED SPECIES (IEF)
- RED LISTED SPECIES
- NERC LISTED SPECIES
- AMBER LISTED SPECIES
- SCHEDULE 1 LISTED SPECIES
- AMBER LISTED SPECIES
- AMBER LISTED SPECIES (IEF)
- NERC LISTED SPECIES
- NERC LISTED SPECIES (IEF)
- RED LISTED SPECIES
- RED LISTED SPECIES (IEF)
- SCHEDULE 1 LISTED SPECIES

BTO CODE - SPECIES

- BH - BLACK-HEADED GULL
- BG - BRENT GOOSE
- CM - COMMON GULL
- CX - COMMON SCOTER
- CU - CURLEW
- DN - DUNLIN
- E - EIDER
- F - FULMAR
- GB - GREAT BLACK-BACKED GULL
- GK - GREEN SHANK
- GX - GANNET
- HG - HERRING GULL
- KI - KITTIWAKE
- KN - KNOT
- LB - LESSER BLACK-BACKED GULL
- LI - LINNET
- LU - LITTLE GULL
- MU - MEDITERRANEAN GULL
- OC - OYSTERCATCHER
- RP - RINGED PLOVER
- S - SKYLARK

NOT PROTECTIVELY MARKED

COPYRIGHT
Reproduced from Ordnance Survey map with the permission of Ordnance Survey on behalf of the controller of Her Majesty's Stationary Office © Crown Copyright (2019). All Rights reserved. NNB GenCo 0100060408.

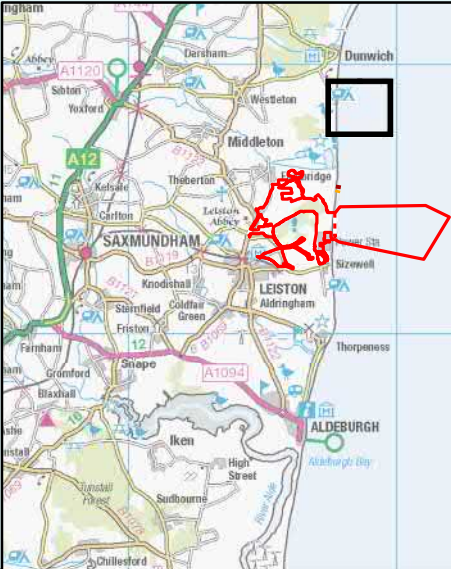
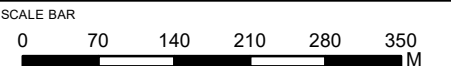


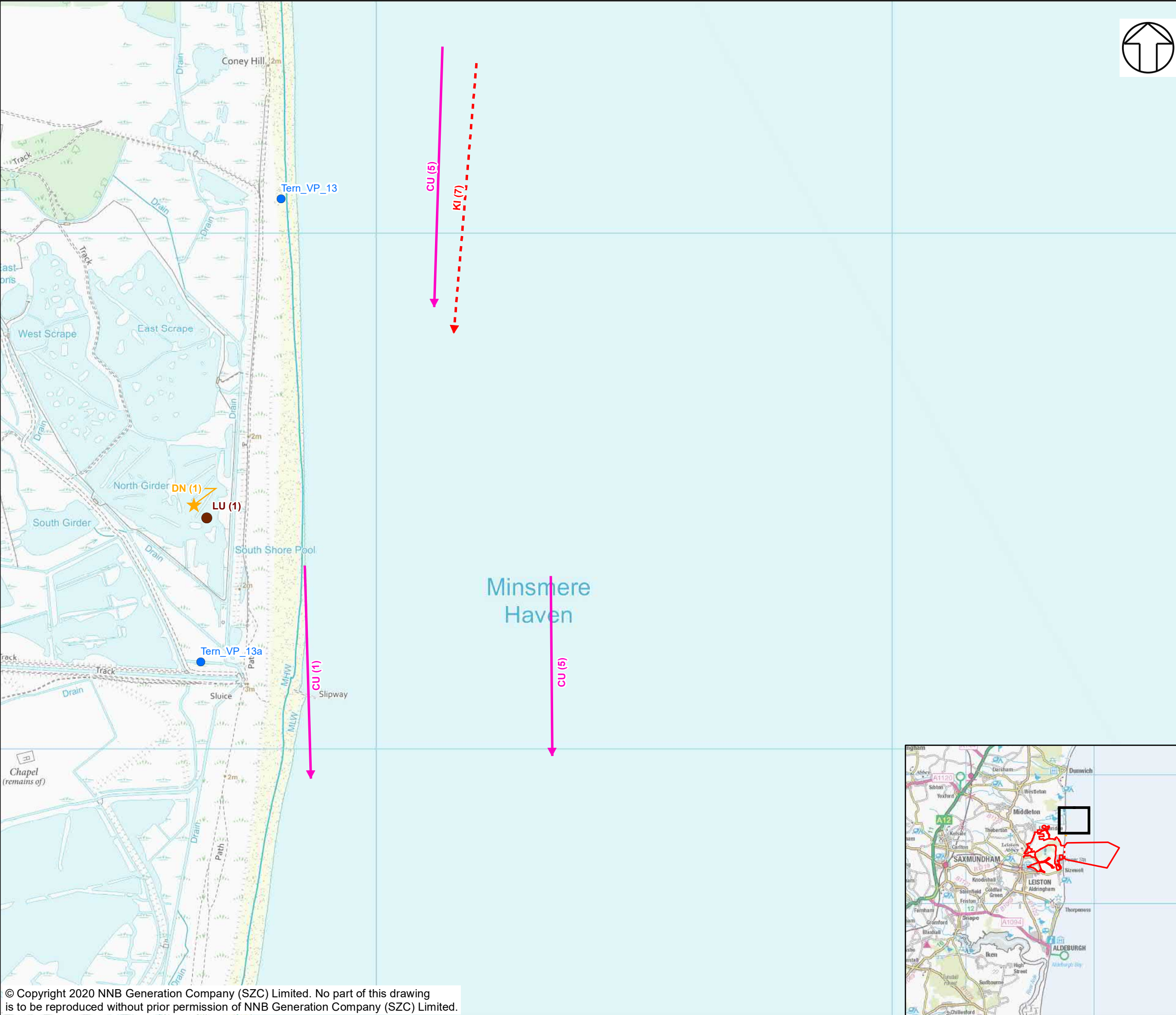
DOCUMENT:
SIZEWELL C
MAIN DEVELOPMENT SITE
TERN SURVEY REPORT 2020

DRAWING TITLE:
TERN INCIDENTAL RESULTS JUNE 2020
(SURVEY 2)
SHEET 2 OF 9

DRAWING NO:
FIGURE 14

DATE: SEPT 2020 DRAWN: Y.G. SCALE: 1:7,000 @A3





- NOTES**
- KEY**
- SIZEWELL C MAIN DEVELOPMENT SITE BOUNDARY
 - - - DEMARCATION LINE
 - TERN SURVEY VANTAGE POINTS
 - ★ NERC LISTED SPECIES (IEF)
 - ★ AMBER LISTED SPECIES (IEF)
 - ★ RED LISTED SPECIES
 - NERC LISTED SPECIES
 - AMBER LISTED SPECIES
 - SCHEDULE 1 LISTED SPECIES
 - AMBER LISTED SPECIES
 - AMBER LISTED SPECIES (IEF)
 - NERC LISTED SPECIES
 - NERC LISTED SPECIES (IEF)
 - RED LISTED SPECIES
 - RED LISTED SPECIES (IEF)
 - SCHEDULE 1 LISTED SPECIES
- BTO CODE - SPECIES**
- BH - BLACK-HEADED GULL
 - BG - BRENT GOOSE
 - CM - COMMON GULL
 - CX - COMMON SCOTER
 - CU - CURLEW
 - DN - DUNLIN
 - E - EIDER
 - F - FULMAR
 - GB - GREAT BLACK-BACKED GULL
 - GK - GREEN SHANK
 - GX - GANNET
 - HG - HERRING GULL
 - KI - KITTIWAKE
 - KN - KNOT
 - LB - LESSER BLACK-BACKED GULL
 - LI - LINNET
 - LU - LITTLE GULL
 - MU - MEDITERRANEAN GULL
 - OC - OYSTERCATCHER
 - RP - RINGED PLOVER
 - S - SKYLARK

NOT PROTECTIVELY MARKED

COPYRIGHT
Reproduced from Ordnance Survey map with the permission of Ordnance Survey on behalf of the controller of Her Majesty's Stationary Office © Crown Copyright (2019). All Rights reserved. NNB GenCo 0100060408.

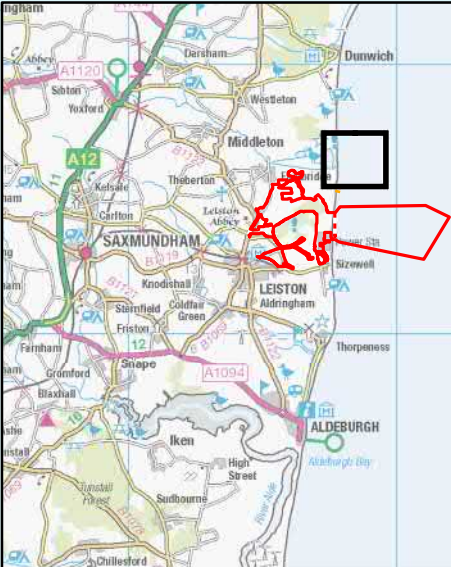
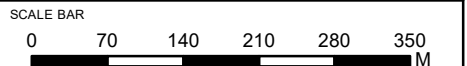


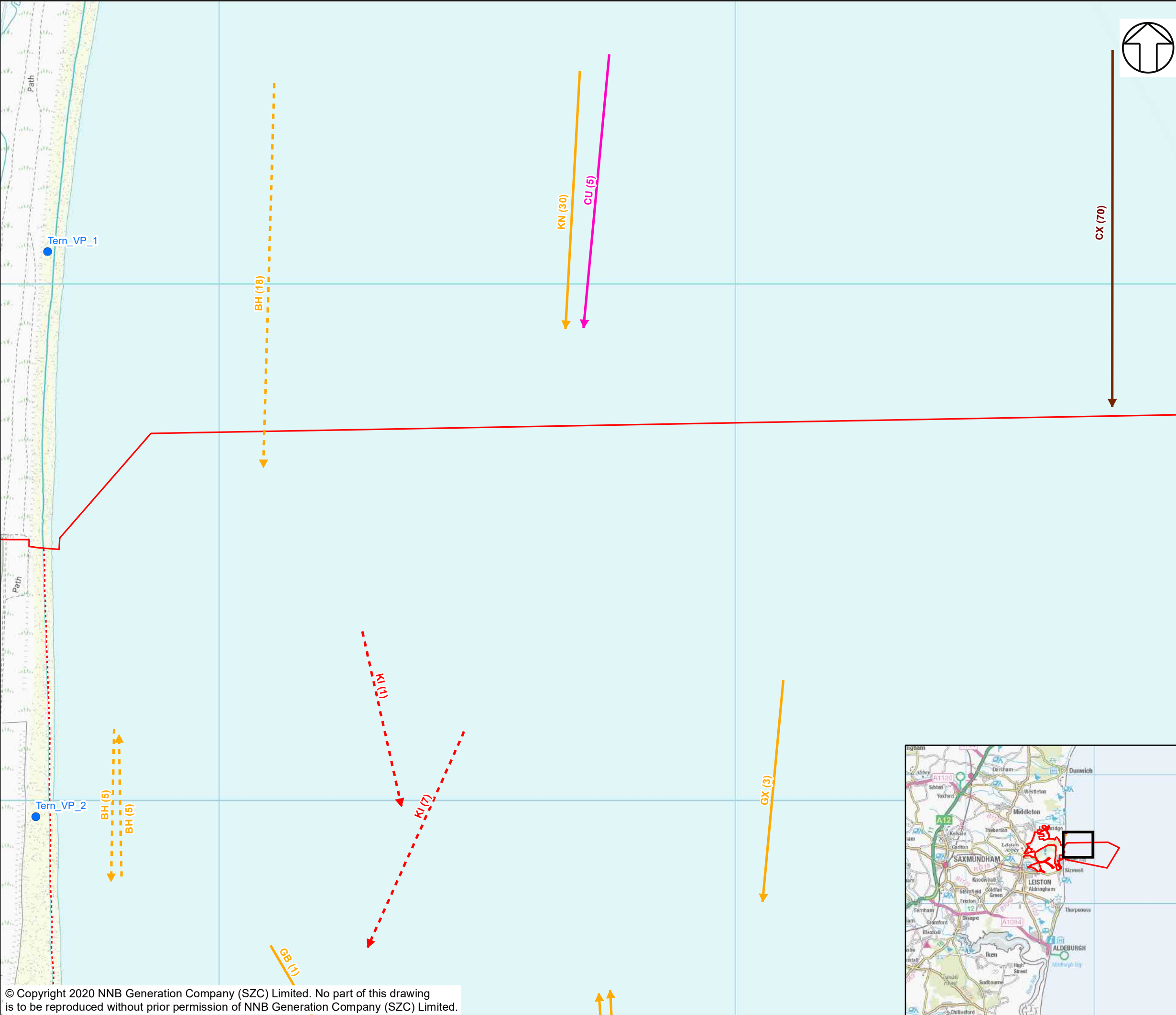
DOCUMENT:
SIZEWELL C
MAIN DEVELOPMENT SITE
TERN SURVEY REPORT 2020

DRAWING TITLE:
TERN INCIDENTAL RESULTS JUNE 2020
(SURVEY 2)
SHEET 3 OF 9

DRAWING NO:
FIGURE 14

DATE: SEPT 2020 **DRAWN:** Y.G. **SCALE:** 1:7,000 @A3





NOTES

KEY

- SIZEWELL C MAIN DEVELOPMENT SITE BOUNDARY
- DEMARCATION LINE
- TERN SURVEY VANTAGE POINTS
- NERC LISTED SPECIES (IEF)
- AMBER LISTED SPECIES (IEF)
- RED LISTED SPECIES
- NERC LISTED SPECIES
- AMBER LISTED SPECIES
- SCHEDULE 1 LISTED SPECIES
- AMBER LISTED SPECIES
- AMBER LISTED SPECIES (IEF)
- NERC LISTED SPECIES
- NERC LISTED SPECIES (IEF)
- RED LISTED SPECIES
- RED LISTED SPECIES (IEF)
- SCHEDULE 1 LISTED SPECIES

BTO CODE - SPECIES

- BH - BLACK-HEADED GULL
- BG - BRENT GOOSE
- CM - COMMON GULL
- CX - COMMON SCOTER
- CU - CURLEW
- DN - DUNLIN
- E - EIDER
- F - FULMAR
- GB - GREAT BLACK-BACKED GULL
- GK - GREEN SHANK
- GX - GANNET
- HG - HERRING GULL
- KI - KITTIWAKE
- KN - KNOT
- LB - LESSER BLACK-BACKED GULL
- LI - LINNET
- LU - LITTLE GULL
- MU - MEDITERRANEAN GULL
- OC - OYSTERCATCHER
- RP - RINGED PLOVER
- S - SKYLARK

NOT PROTECTIVELY MARKED

COPYRIGHT
Reproduced from Ordnance Survey map with the permission of Ordnance Survey on behalf of the controller of Her Majesty's Stationary Office © Crown Copyright (2019). All Rights reserved. NNB GenCo 0100060408.




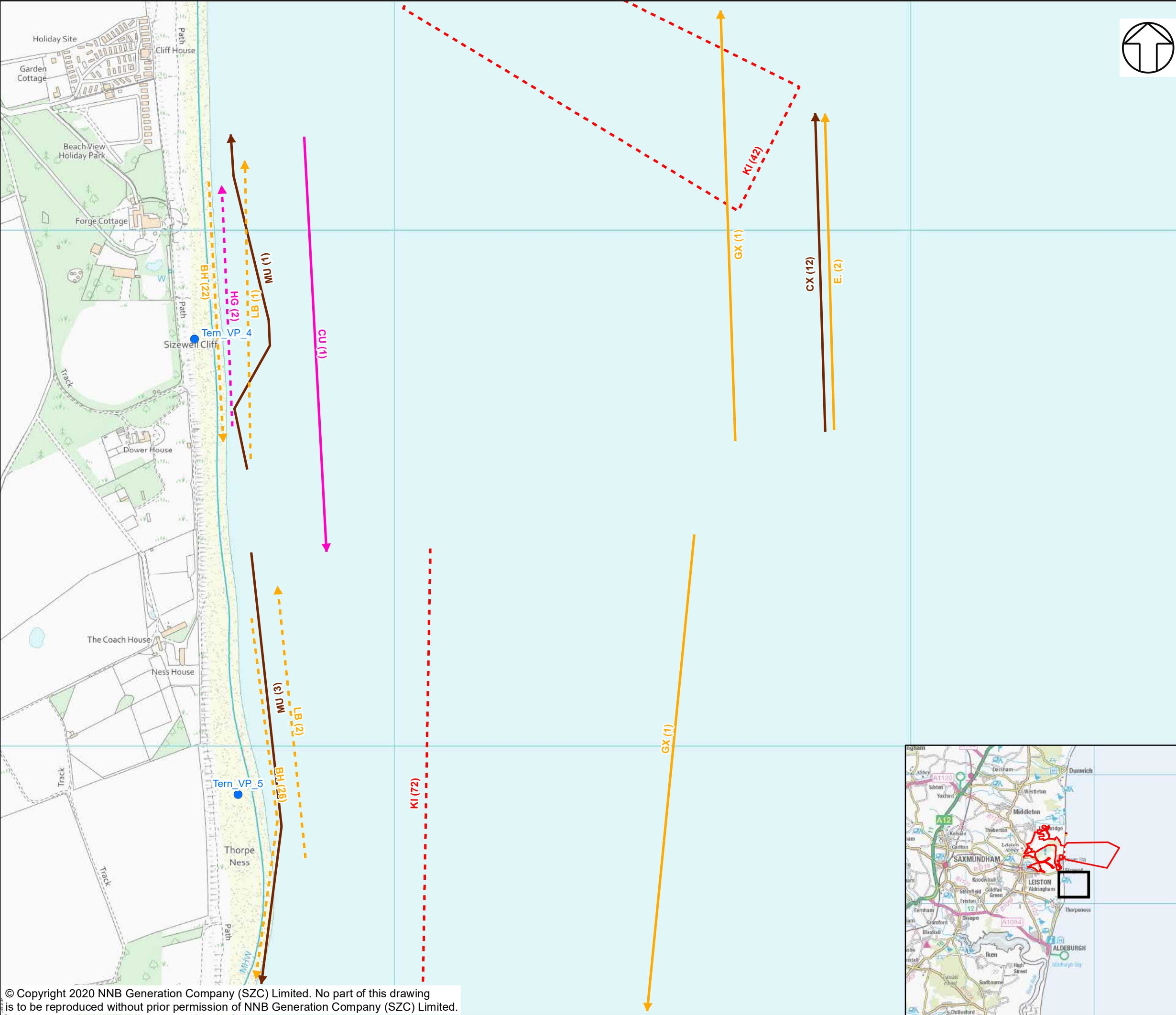
DOCUMENT:
SIZEWELL C
MAIN DEVELOPMENT SITE
TERN SURVEY REPORT 2020

DRAWING TITLE:
TERN INCIDENTAL RESULTS JUNE 2020
(SURVEY 2)
SHEET 4 OF 9

DRAWING NO:
FIGURE 14

DATE: SEPT 2020 DRAWN: Y.G. SCALE: 1:7,000 @A3





- NOTES**
- KEY**
- SIZEWELL C MAIN DEVELOPMENT SITE BOUNDARY
 - DEMARCATION LINE
 - TERN SURVEY VANTAGE POINTS
 - NERC LISTED SPECIES (IEF)
 - AMBER LISTED SPECIES (IEF)
 - RED LISTED SPECIES
 - NERC LISTED SPECIES
 - AMBER LISTED SPECIES
 - SCHEDULE 1 LISTED SPECIES
 - AMBER LISTED SPECIES
 - AMBER LISTED SPECIES (IEF)
 - NERC LISTED SPECIES
 - NERC LISTED SPECIES (IEF)
 - RED LISTED SPECIES
 - RED LISTED SPECIES (IEF)
 - SCHEDULE 1 LISTED SPECIES

- BTO CODE - SPECIES**
- BH - BLACK-HEADED GULL
 - BG - BRENT GOOSE
 - CM - COMMON GULL
 - CX - COMMON SCOTER
 - CU - CURLEW
 - DN - DUNLIN
 - E - EIDER
 - F - FULMAR
 - GB - GREAT BLACK-BACKED GULL
 - GK - GREEN SHANK
 - GX - GANNET
 - HG - HERRING GULL
 - KI - KITTIWAKE
 - KN - KNOT
 - LB - LESSER BLACK-BACKED GULL
 - LI - LINNET
 - LU - LITTLE GULL
 - MU - MEDITERRANEAN GULL
 - OC - OYSTERCATCHER
 - RP - RINGED PLOVER
 - S - SKYLARK

NOT PROTECTIVELY MARKED

COPYRIGHT
Reproduced from Ordnance Survey map with the permission of Ordnance Survey on behalf of the controller of Her Majesty's Stationary Office © Crown Copyright (2019). All Rights reserved. NNB GenCo 0100060408.





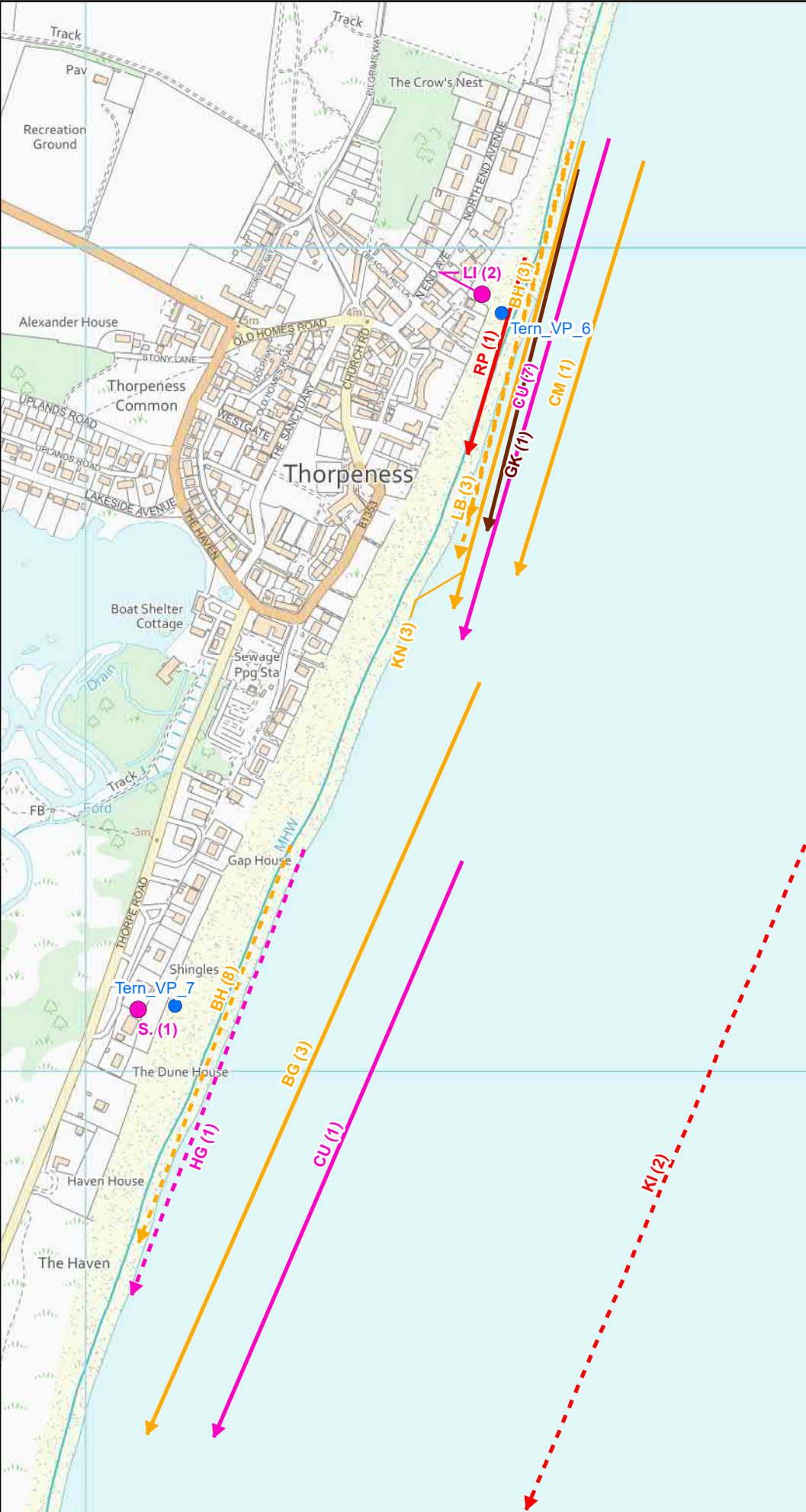
DOCUMENT:
SIZEWELL C
MAIN DEVELOPMENT SITE
TERN SURVEY REPORT 2020

DRAWING TITLE:
TERN INCIDENTAL RESULTS JUNE 2020
(SURVEY 2)
SHEET 6 OF 9

DRAWING NO:
FIGURE 14

DATE: SEPT 2020 **DRAWN:** Y.G. **SCALE:** 1:7,000 @A3





CX (45)



- NOTES**
- KEY**
- SIZEWELL C MAIN DEVELOPMENT SITE BOUNDARY
 - DEMARCATION LINE
 - TERN SURVEY VANTAGE POINTS
 - NERC LISTED SPECIES (IEF)
 - AMBER LISTED SPECIES (IEF)
 - RED LISTED SPECIES
 - NERC LISTED SPECIES
 - AMBER LISTED SPECIES
 - SCHEDULE 1 LISTED SPECIES
 - AMBER LISTED SPECIES
 - AMBER LISTED SPECIES (IEF)
 - NERC LISTED SPECIES
 - NERC LISTED SPECIES (IEF)
 - RED LISTED SPECIES
 - RED LISTED SPECIES (IEF)
 - SCHEDULE 1 LISTED SPECIES

- BTO CODE - SPECIES**
- BH - BLACK-HEADED GULL
 - BG - BRENT GOOSE
 - CM - COMMON GULL
 - CX - COMMON SCOTER
 - CU - CURLEW
 - DN - DUNLIN
 - E - EIDER
 - F - FULMAR
 - GB - GREAT BLACK-BACKED GULL
 - GK - GREEN SHANK
 - GX - GANNET
 - HG - HERRING GULL
 - KI - KITTIWAKE
 - KN - KNOT
 - LB - LESSER BLACK-BACKED GULL
 - LI - LINNET
 - LU - LITTLE GULL
 - MU - MEDITERRANEAN GULL
 - OC - OYSTERCATCHER
 - RP - RINGED PLOVER
 - S - SKYLARK

NOT PROTECTIVELY MARKED

COPYRIGHT
Reproduced from Ordnance Survey map with the permission of Ordnance Survey on behalf of the controller of Her Majesty's Stationary Office © Crown Copyright (2019). All Rights reserved. NNB GenCo 0100060408.

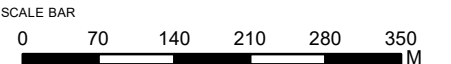


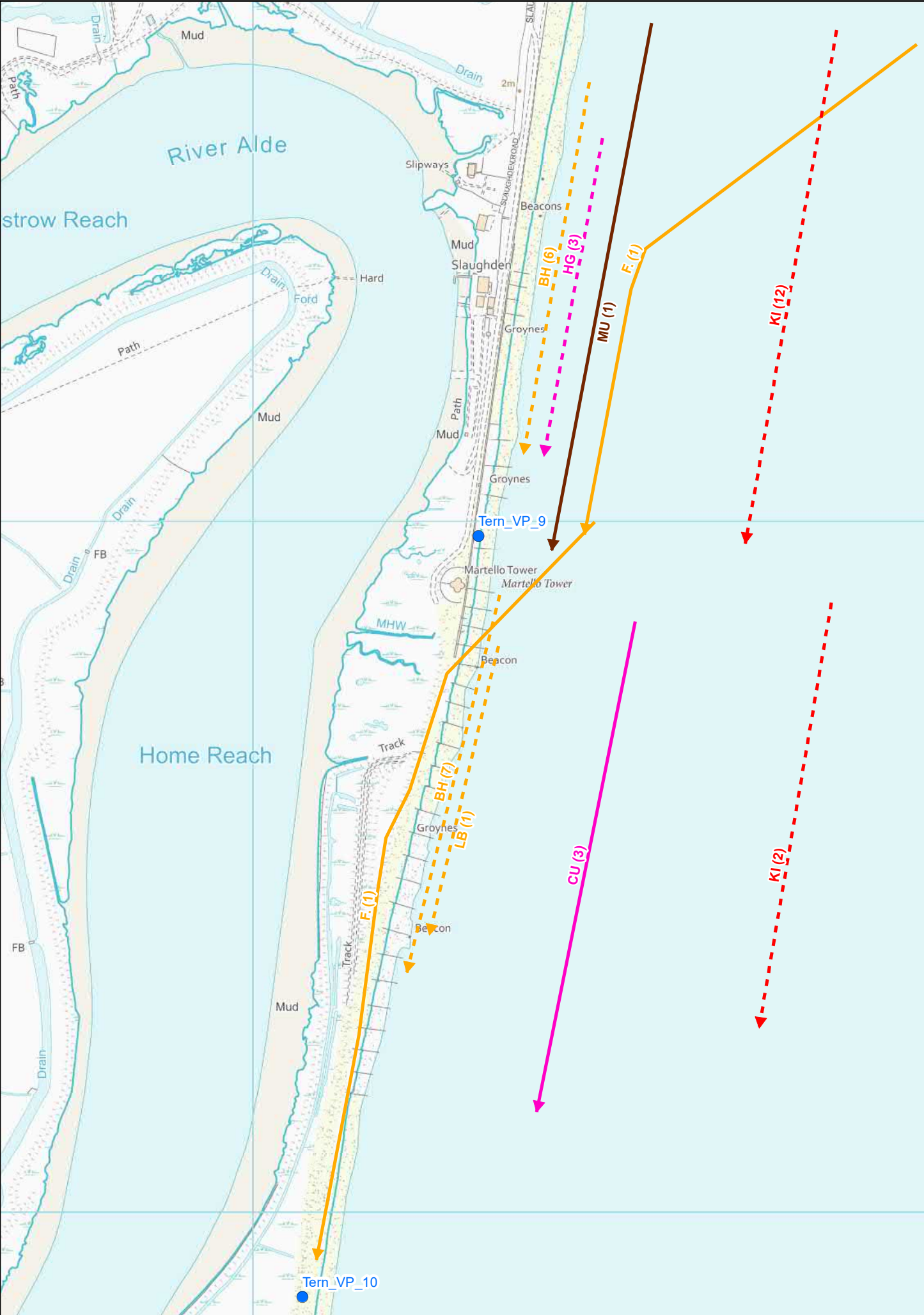
DOCUMENT:
SIZEWELL C
MAIN DEVELOPMENT SITE
TERN SURVEY REPORT 2020

DRAWING TITLE:
TERN INCIDENTAL RESULTS JUNE 2020
(SURVEY 2)
SHEET 7 OF 9

DRAWING NO:
FIGURE 14

DATE: SEPT 2020 **DRAWN:** Y.G. **SCALE:** 1:7,000 @A3





- NOTES**
- KEY**
- SIZEWELL C MAIN DEVELOPMENT SITE BOUNDARY
 - DEMARCATION LINE
 - TERN SURVEY VANTAGE POINTS
 - NERC LISTED SPECIES (IEF)
 - AMBER LISTED SPECIES (IEF)
 - RED LISTED SPECIES
 - NERC LISTED SPECIES
 - AMBER LISTED SPECIES
 - SCHEDULE 1 LISTED SPECIES
 - AMBER LISTED SPECIES
 - AMBER LISTED SPECIES (IEF)
 - NERC LISTED SPECIES
 - NERC LISTED SPECIES (IEF)
 - RED LISTED SPECIES
 - RED LISTED SPECIES (IEF)
 - SCHEDULE 1 LISTED SPECIES

- BTO CODE - SPECIES**
- BH - BLACK-HEADED GULL
 - BG - BRENT GOOSE
 - CM - COMMON GULL
 - CX - COMMON SCOTER
 - CU - CURLEW
 - DN - DUNLIN
 - E - EIDER
 - F - FULMAR
 - GB - GREAT BLACK-BACKED GULL
 - GK - GREEN SHANK
 - GX - GANNET
 - HG - HERRING GULL
 - KI - KITTIWAKE
 - KN - KNOT
 - LB - LESSER BLACK-BACKED GULL
 - LI - LINNET
 - LU - LITTLE GULL
 - MU - MEDITERRANEAN GULL
 - OC - OYSTERCATCHER
 - RP - RINGED PLOVER
 - S - SKYLARK

NOT PROTECTIVELY MARKED

COPYRIGHT
Reproduced from Ordnance Survey map with the permission of Ordnance Survey on behalf of the controller of Her Majesty's Stationary Office © Crown Copyright (2019). All Rights reserved. NNB GenCo 0100060408.

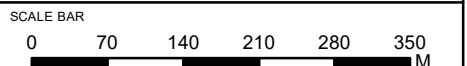


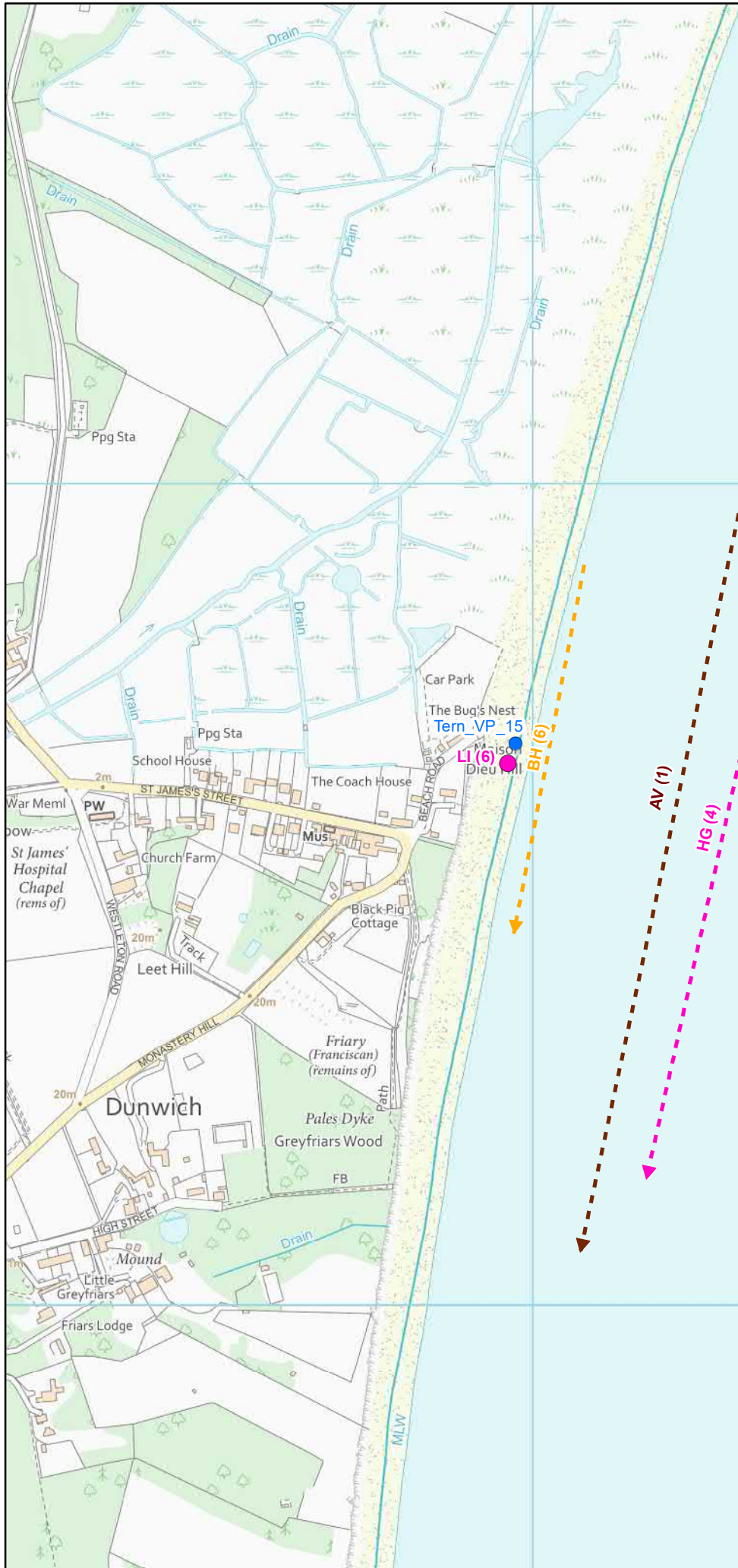
DOCUMENT:
SIZEWELL C
MAIN DEVELOPMENT SITE
TERN SURVEY REPORT 2020

DRAWING TITLE:
TERN INCIDENTAL RESULTS JUNE 2020
(SURVEY 2)
SHEET 9 OF 9

DRAWING NO:
FIGURE 14

DATE: SEPT 2020 **DRAWN:** Y.G. **SCALE:** 1:7,000 @A3





NOTES

KEY

- SIZEWELL C MAIN DEVELOPMENT SITE BOUNDARY
- - - DEMARCATION LINE
- TERN SURVEY VANTAGE POINTS
- ★ NERC LISTED SPECIES (IEF)
- ★ AMBER LISTED SPECIES (IEF)
- ★ RED LISTED SPECIES (IEF)
- ★ SCHEDULE 1 LISTED SPECIES (IEF)
- NERC LISTED SPECIES
- AMBER LISTED SPECIES
- SCHEDULE 1 LISTED SPECIES
- NERC LISTED SPECIES (IEF)
- AMBER LISTED SPECIES (IEF)
- RED LISTED SPECIES (IEF)
- SCHEDULE 1 LISTED SPECIES (IEF)
- NERC LISTED SPECIES
- AMBER LISTED SPECIES
- RED LISTED SPECIES
- SCHEDULE 1 LISTED SPECIES

- BTO CODE - SPECIES**
- AV - AVOCET
 - BH - BLACK-HEADED GULL
 - BG - BRENT GOOSE
 - CM - COMMON GULL
 - CU - CURLEW
 - CX - COMMON SCOTER
 - DN - DUNLIN
 - DR - SPOTTED REDSHANK
 - GB - GREAT BLACK-BACKED GULL
 - GE - GREEN SANDPIPER
 - GX - GANNET
 - HG - HERRING GULL
 - HM - HOUSE MARTIN
 - KI - KITTIWAKE
 - L - LAPWING
 - LB - LESSER BLACK-BACKED GULL
 - LI - LINNET
 - LU - LITTLE GULL
 - MP - MEADOW PIPIT
 - MU - MEDITERRANEAN GULL
 - OC - OYSTERCATCHER
 - RU - RUFF
 - S - SKYLARK
 - SG - STARLING
 - ST - SONG THRUSH
 - SI - SWIFT
 - WM - WHIMBREL

NOT PROTECTIVELY MARKED

COPYRIGHT
Reproduced from Ordnance Survey map with the permission of Ordnance Survey on behalf of the controller of Her Majesty's Stationary Office © Crown Copyright (2019). All Rights reserved. NNB GenCo 0100060408.

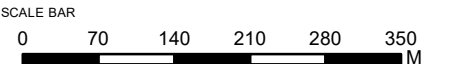


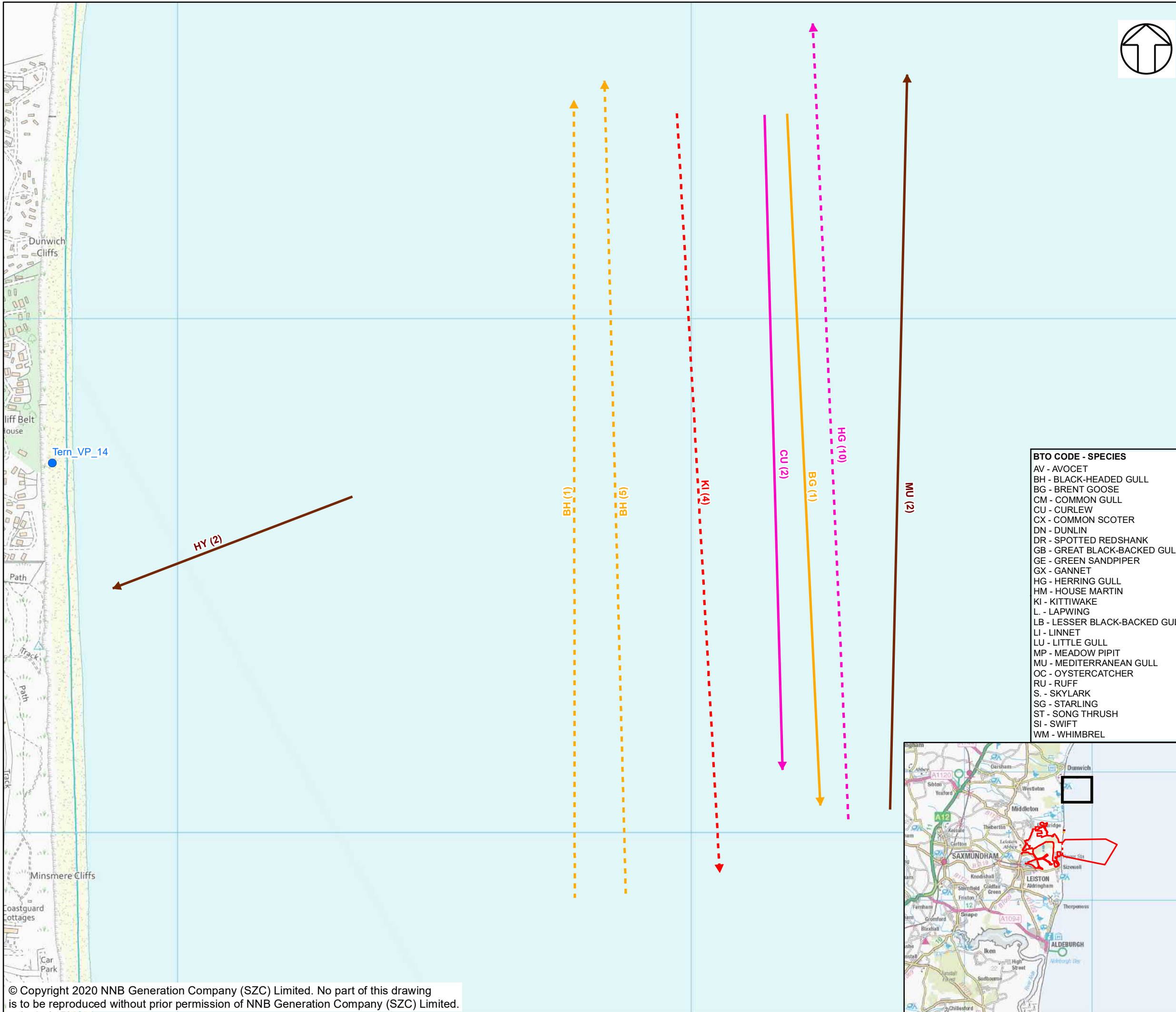
DOCUMENT:
SIZEWELL C
MAIN DEVELOPMENT SITE
TERN SURVEY REPORT 2020

DRAWING TITLE:
TERN INCIDENTAL RESULTS JULY 2020
(SURVEY 1)
SHEET 1 OF 9

DRAWING NO:
FIGURE 15

DATE: SEPT 2020 **DRAWN:** Y.G. **SCALE:** 1:7,000 @A3





NOTES

KEY

- SIZEWELL C MAIN DEVELOPMENT SITE BOUNDARY
- DEMARCATION LINE
- TERN SURVEY VANTAGE POINTS
- NERC LISTED SPECIES (IEF)
- AMBER LISTED SPECIES (IEF)
- RED LISTED SPECIES (IEF)
- SCHEDULE 1 LISTED SPECIES (IEF)
- NERC LISTED SPECIES
- AMBER LISTED SPECIES
- SCHEDULE 1 LISTED SPECIES
- NERC LISTED SPECIES (IEF)
- AMBER LISTED SPECIES (IEF)
- RED LISTED SPECIES (IEF)
- SCHEDULE 1 LISTED SPECIES (IEF)
- NERC LISTED SPECIES
- AMBER LISTED SPECIES
- RED LISTED SPECIES
- SCHEDULE 1 LISTED SPECIES

BTO CODE - SPECIES	
AV	- AVOCET
BH	- BLACK-HEADED GULL
BG	- BRENT GOOSE
CM	- COMMON GULL
CU	- CURLEW
CX	- COMMON SCOTER
DN	- DUNLIN
DR	- SPOTTED REDSHANK
GB	- GREAT BLACK-BACKED GULL
GE	- GREEN SANDPIPER
GX	- GANNET
HG	- HERRING GULL
HM	- HOUSE MARTIN
KI	- KITTIWAKE
L	- LAPWING
LB	- LESSER BLACK-BACKED GULL
LI	- LINNET
LU	- LITTLE GULL
MP	- MEADOW PIPIT
MU	- MEDITERRANEAN GULL
OC	- OYSTERCATCHER
RU	- RUFF
S	- SKYLARK
SG	- STARLING
ST	- SONG THRUSH
SI	- SWIFT
WM	- WHIMBREL

NOT PROTECTIVELY MARKED

COPYRIGHT
Reproduced from Ordnance Survey map with the permission of Ordnance Survey on behalf of the controller of Her Majesty's Stationery Office © Crown Copyright (2019). All Rights reserved. NNB GenCo 0100060408.




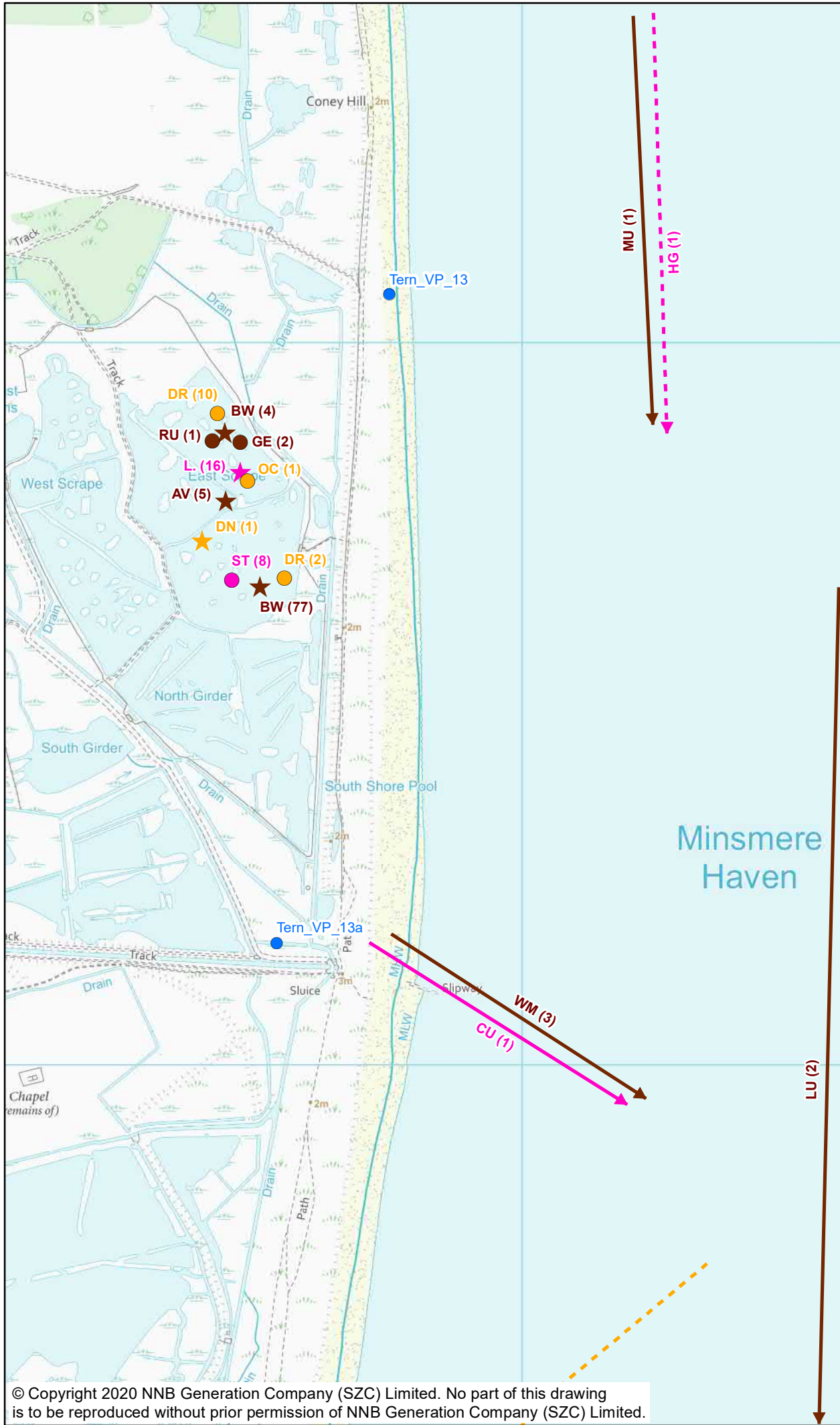
DOCUMENT:
SIZEWELL C
MAIN DEVELOPMENT SITE
TERN SURVEY REPORT 2020

DRAWING TITLE:
TERN INCIDENTAL RESULTS JULY 2020
(SURVEY 1)
SHEET 2 OF 9

DRAWING NO:
FIGURE 15

DATE: SEPT 2020 DRAWN: Y.G. SCALE: 1:7,000 @A3





- NOTES**
- KEY**
- SIZEWELL C MAIN DEVELOPMENT SITE BOUNDARY
 - DEMARCATION LINE
 - TERN SURVEY VANTAGE POINTS
 - NERC LISTED SPECIES (IEF)
 - AMBER LISTED SPECIES (IEF)
 - RED LISTED SPECIES (IEF)
 - SCHEDULE 1 LISTED SPECIES (IEF)
 - NERC LISTED SPECIES
 - AMBER LISTED SPECIES
 - SCHEDULE 1 LISTED SPECIES
 - NERC LISTED SPECIES (IEF)
 - AMBER LISTED SPECIES (IEF)
 - RED LISTED SPECIES (IEF)
 - SCHEDULE 1 LISTED SPECIES (IEF)
 - NERC LISTED SPECIES
 - AMBER LISTED SPECIES
 - RED LISTED SPECIES
 - SCHEDULE 1 LISTED SPECIES

- BTO CODE - SPECIES**
- AV - AVOCET
 - BH - BLACK-HEADED GULL
 - BG - BRENT GOOSE
 - CM - COMMON GULL
 - CU - CURLEW
 - CX - COMMON SCOTER
 - DN - DUNLIN
 - DR - SPOTTED REDSHANK
 - GB - GREAT BLACK-BACKED GULL
 - GE - GREEN SANDPIPER
 - GX - GANNET
 - HG - HERRING GULL
 - HM - HOUSE MARTIN
 - KI - KITTIWAKE
 - L - LAPWING
 - LB - LESSER BLACK-BACKED GULL
 - LI - LINNET
 - LU - LITTLE GULL
 - MP - MEADOW PIPIT
 - MU - MEDITERRANEAN GULL
 - OC - OYSTERCATCHER
 - RU - RUFF
 - S - SKYLARK
 - SG - STARLING
 - ST - SONG THRUSH
 - SI - SWIFT
 - WM - WHIMBREL

NOT PROTECTIVELY MARKED

COPYRIGHT
Reproduced from Ordnance Survey map with the permission of Ordnance Survey on behalf of the controller of Her Majesty's Stationary Office © Crown Copyright (2019). All Rights reserved. NNB GenCo 0100060408.

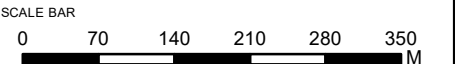


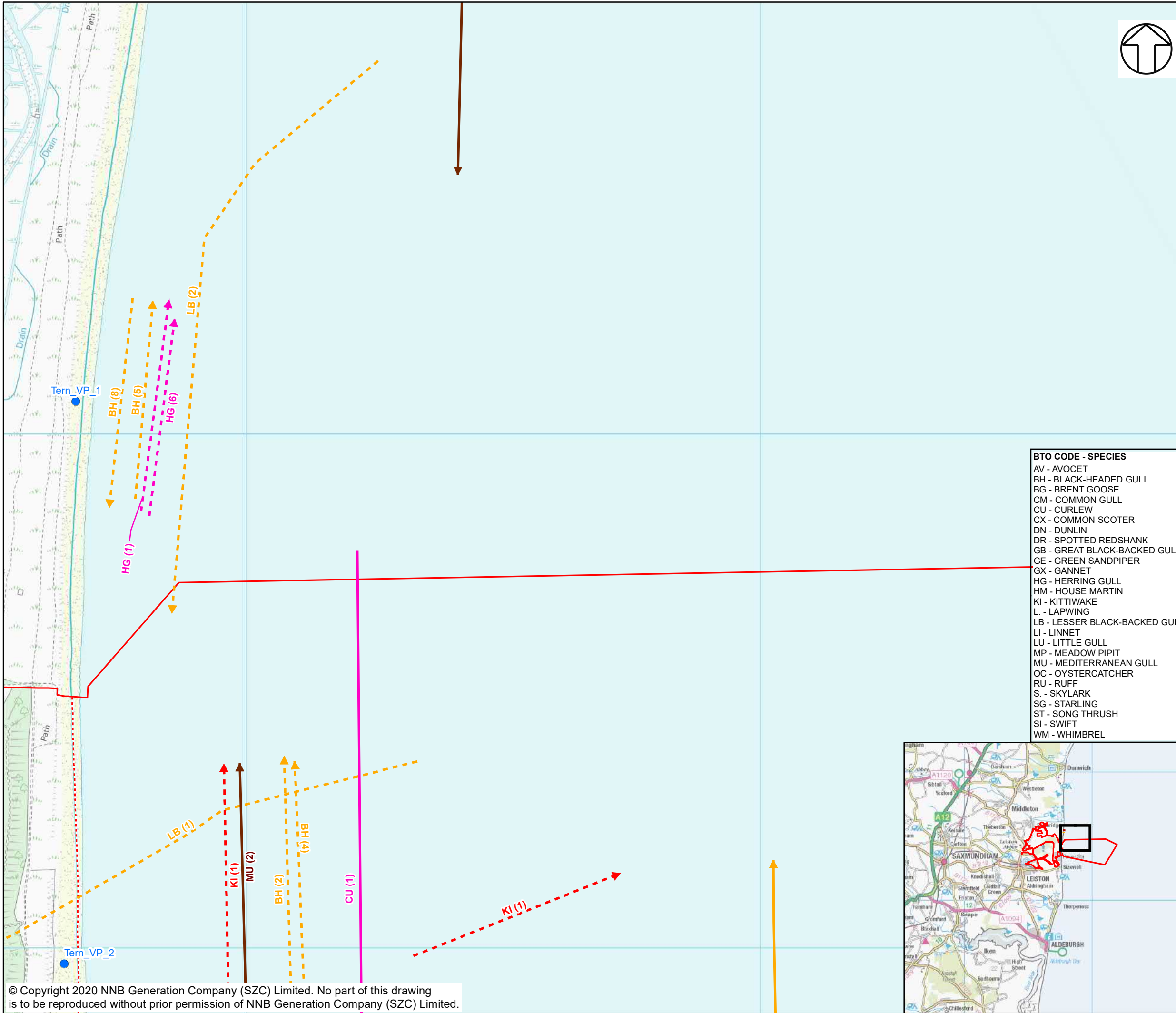
DOCUMENT:
SIZEWELL C
MAIN DEVELOPMENT SITE
TERN SURVEY REPORT 2020

DRAWING TITLE:
TERN INCIDENTAL RESULTS JULY 2020
(SURVEY 1)
SHEET 3 OF 9

DRAWING NO:
FIGURE 15

DATE: SEPT 2020 **DRAWN:** Y.G. **SCALE:** 1:7,000 @A3





- NOTES**
- KEY**
- SIZEWELL C MAIN DEVELOPMENT SITE BOUNDARY
 - DEMARCATION LINE
 - TERN SURVEY VANTAGE POINTS
 - NERC LISTED SPECIES (IEF)
 - AMBER LISTED SPECIES (IEF)
 - RED LISTED SPECIES (IEF)
 - SCHEDULE 1 LISTED SPECIES (IEF)
 - NERC LISTED SPECIES
 - AMBER LISTED SPECIES
 - SCHEDULE 1 LISTED SPECIES
 - NERC LISTED SPECIES (IEF)
 - AMBER LISTED SPECIES (IEF)
 - RED LISTED SPECIES (IEF)
 - SCHEDULE 1 LISTED SPECIES (IEF)
 - NERC LISTED SPECIES
 - AMBER LISTED SPECIES
 - RED LISTED SPECIES
 - SCHEDULE 1 LISTED SPECIES

BTO CODE - SPECIES

AV - AVOCET
BH - BLACK-HEADED GULL
BG - BRENT GOOSE
CM - COMMON GULL
CU - CURLEW
CX - COMMON SCOTER
DN - DUNLIN
DR - SPOTTED REDSHANK
GB - GREAT BLACK-BACKED GULL
GE - GREEN SANDPIPER
GX - GANNET
HG - HERRING GULL
HM - HOUSE MARTIN
KI - KITTIWAKE
L - LAPWING
LB - LESSER BLACK-BACKED GULL
LI - LINNET
LU - LITTLE GULL
MP - MEADOW PIPIT
MU - MEDITERRANEAN GULL
OC - OYSTERCATCHER
RU - RUFF
S - SKYLARK
SG - STARLING
ST - SONG THRUSH
SI - SWIFT
WM - WHIMBREL

NOT PROTECTIVELY MARKED

COPYRIGHT
Reproduced from Ordnance Survey map with the permission of Ordnance Survey on behalf of the controller of Her Majesty's Stationary Office © Crown Copyright (2019). All Rights reserved. NNB GenCo 0100060408.

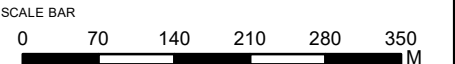


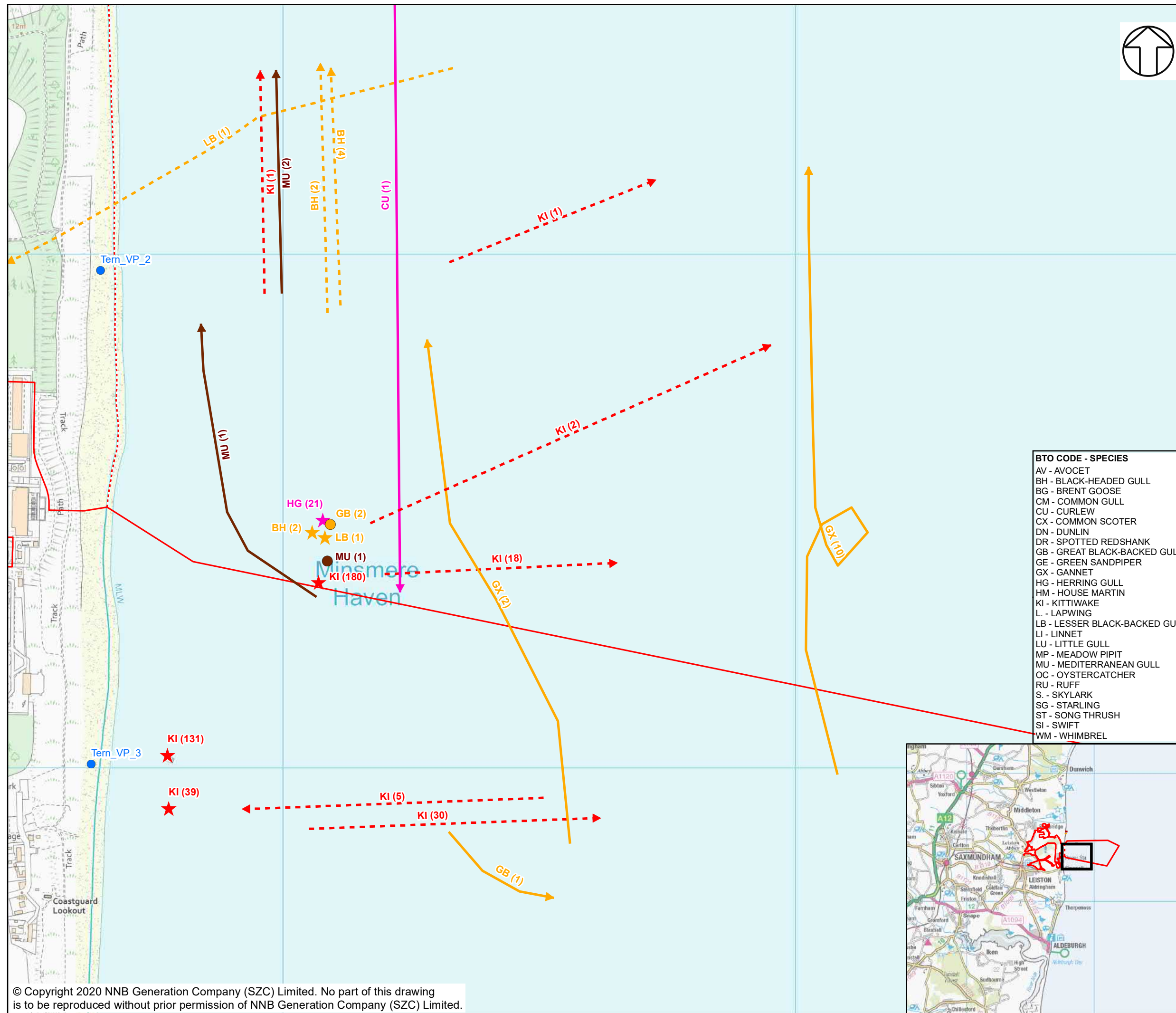
DOCUMENT:
SIZEWELL C
MAIN DEVELOPMENT SITE
TERN SURVEY REPORT 2020

DRAWING TITLE:
TERN INCIDENTAL RESULTS JULY 2020
(SURVEY 1)
SHEET 4 OF 9

DRAWING NO:
FIGURE 15

DATE: SEPT 2020 **DRAWN:** Y.G. **SCALE:** 1:7,000 @A3





NOTES

KEY


- SIZEWELL C MAIN DEVELOPMENT SITE BOUNDARY
- DEMARCATION LINE
- TERN SURVEY VANTAGE POINTS
- NERC LISTED SPECIES (IEF)
- AMBER LISTED SPECIES (IEF)
- RED LISTED SPECIES (IEF)
- SCHEDULE 1 LISTED SPECIES (IEF)
- NERC LISTED SPECIES
- AMBER LISTED SPECIES
- SCHEDULE 1 LISTED SPECIES
- NERC LISTED SPECIES (IEF)
- AMBER LISTED SPECIES (IEF)
- RED LISTED SPECIES (IEF)
- SCHEDULE 1 LISTED SPECIES (IEF)
- NERC LISTED SPECIES
- AMBER LISTED SPECIES
- RED LISTED SPECIES
- SCHEDULE 1 LISTED SPECIES

BTO CODE - SPECIES

AV - AVOCET
BH - BLACK-HEADED GULL
BG - BRENT GOOSE
CM - COMMON GULL
CU - CURLEW
CX - COMMON SCOTER
DN - DUNLIN
DR - SPOTTED REDSHANK
GB - GREAT BLACK-BACKED GULL
GE - GREEN SANDPIPER
GX - GANNET
HG - HERRING GULL
HM - HOUSE MARTIN
KI - KITTIWAKE
L - LAPWING
LB - LESSER BLACK-BACKED GULL
LI - LINNET
LU - LITTLE GULL
MP - MEADOW PIPIT
MU - MEDITERRANEAN GULL
OC - OYSTERCATCHER
RU - RUFF
S - SKYLARK
SG - STARLING
ST - SONG THRUSH
SI - SWIFT
WM - WHIMBREL

NOT PROTECTIVELY MARKED

COPYRIGHT
Reproduced from Ordnance Survey map with the permission of Ordnance Survey on behalf of the controller of Her Majesty's Stationary Office © Crown Copyright (2019). All Rights reserved. NNB GenCo 0100060408.



DOCUMENT:
SIZEWELL C
MAIN DEVELOPMENT SITE
TERN SURVEY REPORT 2020

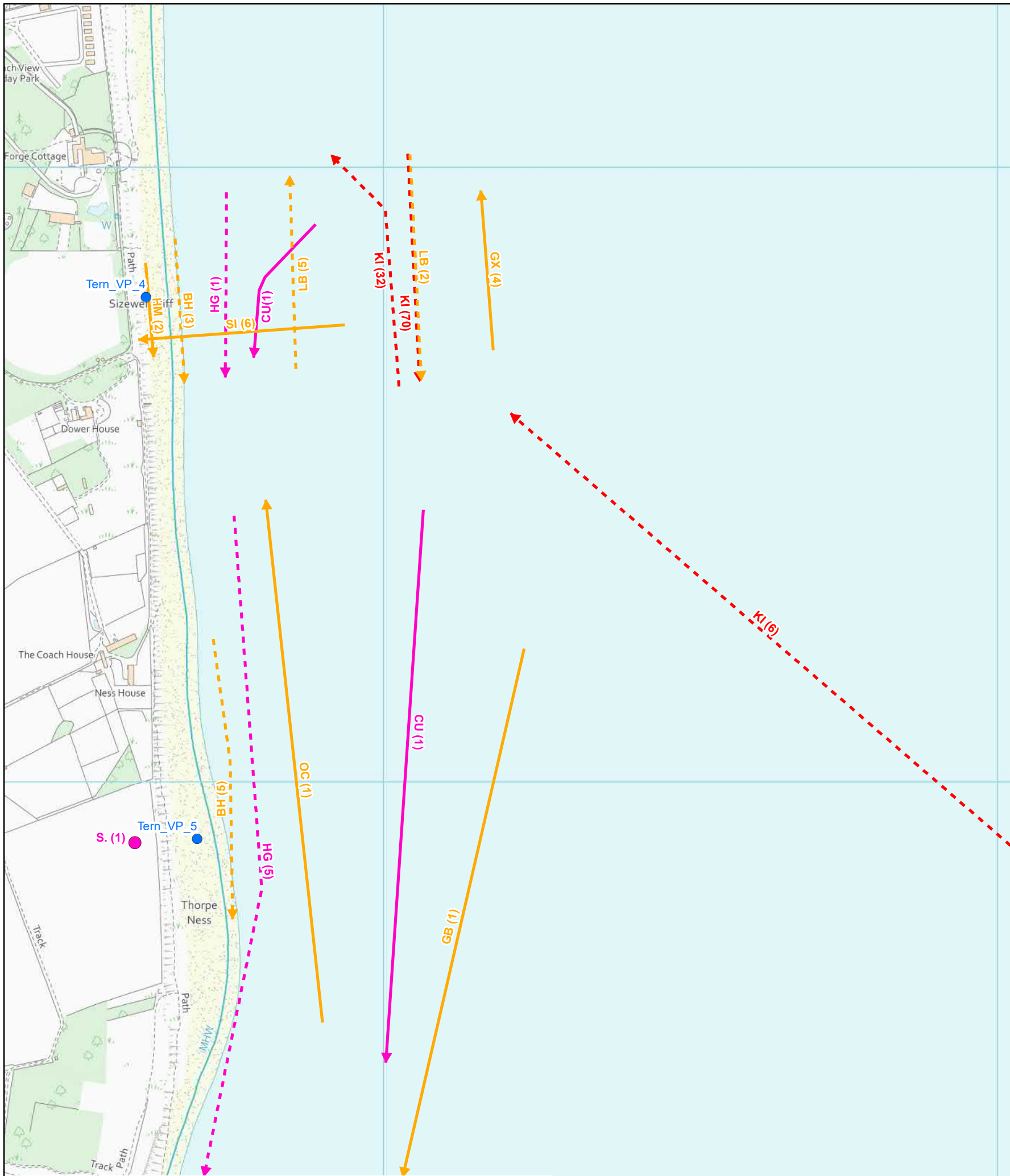
DRAWING TITLE:
TERN INCIDENTAL RESULTS JULY 2020
(SURVEY 1)
SHEET 5 OF 9

DRAWING NO:
FIGURE 15

DATE: SEPT 2020	DRAWN: Y.G.	SCALE: 1:7,000 @A3
--------------------	----------------	-----------------------

SCALE BAR

0 70 140 210 280 350 M



- NOTES**
- KEY**
- SIZEWELL C MAIN DEVELOPMENT SITE BOUNDARY
 - DEMARCATION LINE
 - TERN SURVEY VANTAGE POINTS
 - NERC LISTED SPECIES (IEF)
 - AMBER LISTED SPECIES (IEF)
 - RED LISTED SPECIES (IEF)
 - SCHEDULE 1 LISTED SPECIES (IEF)
 - NERC LISTED SPECIES
 - AMBER LISTED SPECIES
 - SCHEDULE 1 LISTED SPECIES
 - NERC LISTED SPECIES (IEF)
 - AMBER LISTED SPECIES (IEF)
 - RED LISTED SPECIES (IEF)
 - SCHEDULE 1 LISTED SPECIES (IEF)
 - NERC LISTED SPECIES
 - AMBER LISTED SPECIES
 - RED LISTED SPECIES
 - SCHEDULE 1 LISTED SPECIES

BTO CODE - SPECIES

AV - AVOCET
BH - BLACK-HEADED GULL
BG - BRENT GOOSE
CM - COMMON GULL
CU - CURLEW
CX - COMMON SCOTER
DN - DUNLIN
DR - SPOTTED REDSHANK
GB - GREAT BLACK-BACKED GULL
GE - GREEN SANDPIPER
GX - GANNET
HG - HERRING GULL
HM - HOUSE MARTIN
KI - KITTIWAKE
L - LAPWING
LB - LESSER BLACK-BACKED GULL
LI - LINNET
LU - LITTLE GULL
MP - MEADOW PIPIT
MU - MEDITERRANEAN GULL
OC - OYSTERCATCHER
RU - RUFF
S - SKYLARK
SG - STARLING
ST - SONG THRUSH
SI - SWIFT
WM - WHIMBREL

NOT PROTECTIVELY MARKED

COPYRIGHT
Reproduced from Ordnance Survey map with the permission of Ordnance Survey on behalf of the controller of Her Majesty's Stationary Office © Crown Copyright (2019). All Rights reserved. NNB GenCo 0100060408.

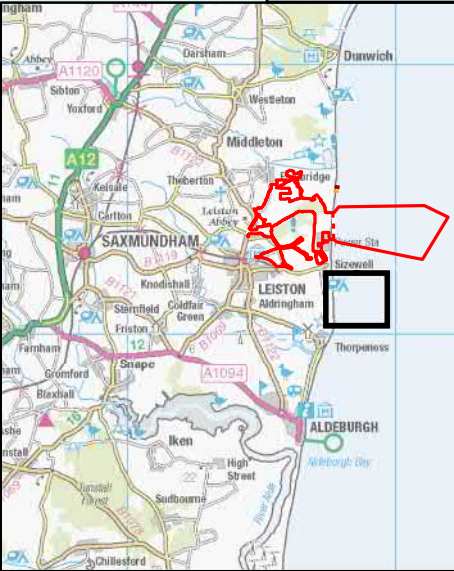
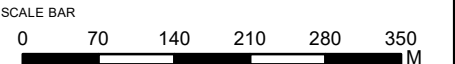


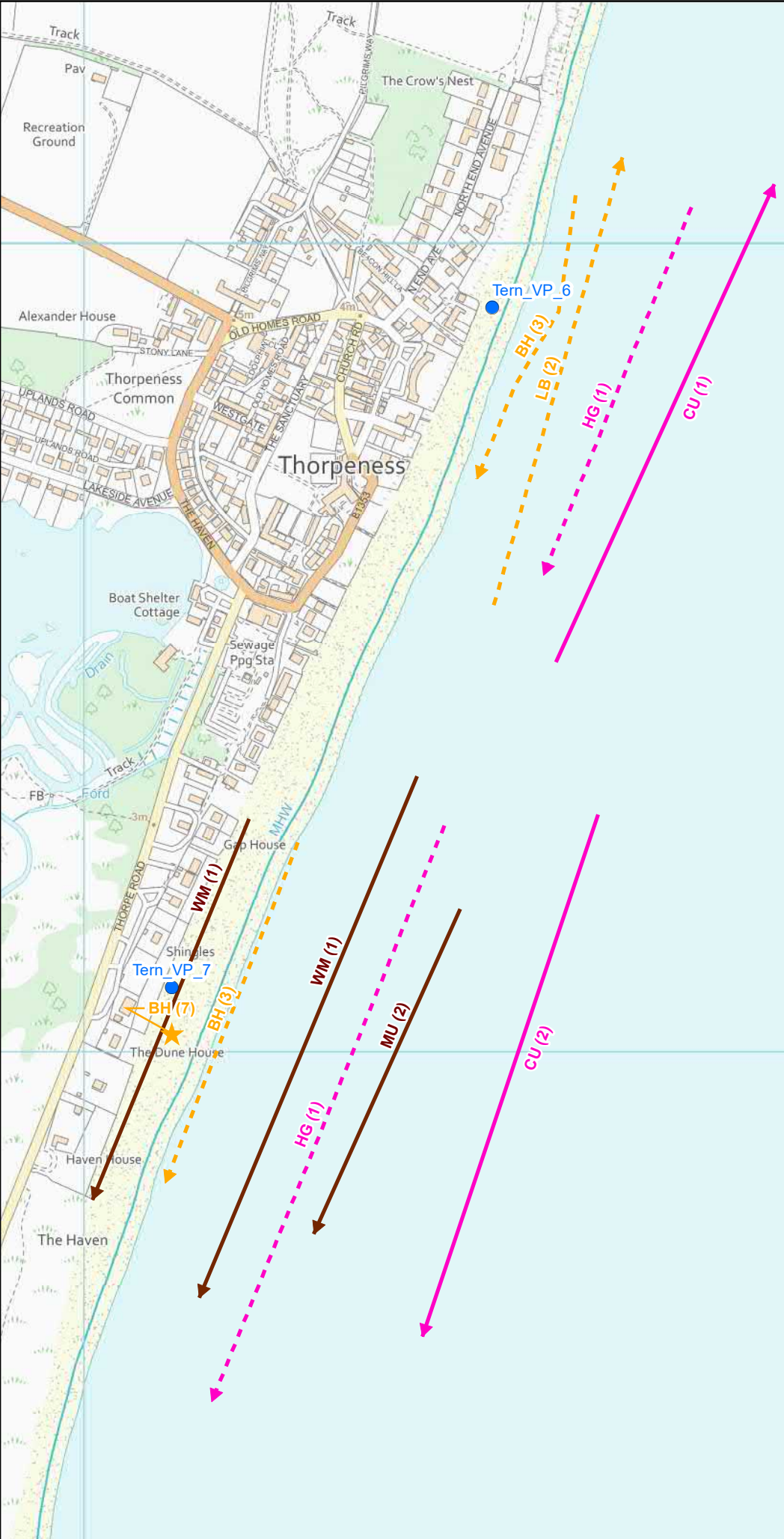
DOCUMENT:
SIZEWELL C
MAIN DEVELOPMENT SITE
TERN SURVEY REPORT 2020

DRAWING TITLE:
TERN INCIDENTAL RESULTS JULY 2020
(SURVEY 1)
SHEET 6 OF 9

DRAWING NO:
FIGURE 15

DATE: SEPT 2020 **DRAWN:** Y.G. **SCALE:** 1:7,000 @A3





- NOTES**
- KEY**
- SIZEWELL C MAIN DEVELOPMENT SITE BOUNDARY
 - DEMARCATION LINE
 - TERN SURVEY VANTAGE POINTS
 - NERC LISTED SPECIES (IEF)
 - AMBER LISTED SPECIES (IEF)
 - RED LISTED SPECIES (IEF)
 - SCHEDULE 1 LISTED SPECIES (IEF)
 - NERC LISTED SPECIES
 - AMBER LISTED SPECIES
 - SCHEDULE 1 LISTED SPECIES
 - NERC LISTED SPECIES (IEF)
 - AMBER LISTED SPECIES (IEF)
 - RED LISTED SPECIES (IEF)
 - SCHEDULE 1 LISTED SPECIES (IEF)
 - NERC LISTED SPECIES
 - AMBER LISTED SPECIES
 - RED LISTED SPECIES
 - SCHEDULE 1 LISTED SPECIES

- BTO CODE - SPECIES**
- AV - AVOCET
 - BH - BLACK-HEADED GULL
 - BG - BRENT GOOSE
 - CM - COMMON GULL
 - CU - CURLEW
 - CX - COMMON SCOTER
 - DN - DUNLIN
 - DR - SPOTTED REDSHANK
 - GB - GREAT BLACK-BACKED GULL
 - GE - GREEN SANDPIPER
 - GX - GANNET
 - HG - HERRING GULL
 - HM - HOUSE MARTIN
 - KI - KITTIWAKE
 - L - LAPWING
 - LB - LESSER BLACK-BACKED GULL
 - LI - LINNET
 - LU - LITTLE GULL
 - MP - MEADOW PIPIT
 - MU - MEDITERRANEAN GULL
 - OC - OYSTERCATCHER
 - RU - RUFF
 - S - SKYLARK
 - SG - STARLING
 - ST - SONG THRUSH
 - SI - SWIFT
 - WM - WHIMBREL

NOT PROTECTIVELY MARKED

COPYRIGHT
Reproduced from Ordnance Survey map with the permission of Ordnance Survey on behalf of the controller of Her Majesty's Stationary Office © Crown Copyright (2019). All Rights reserved. NNB GenCo 0100060408.

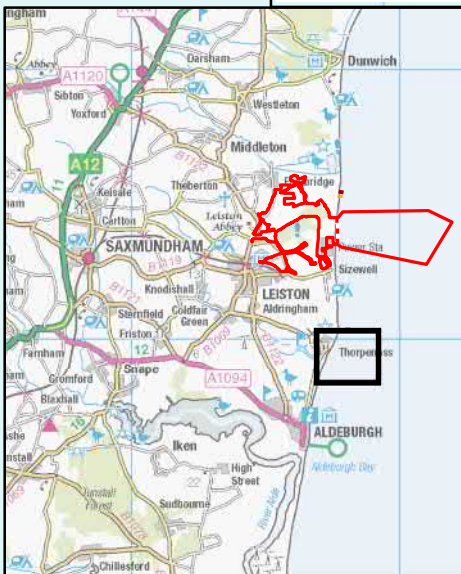
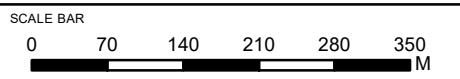


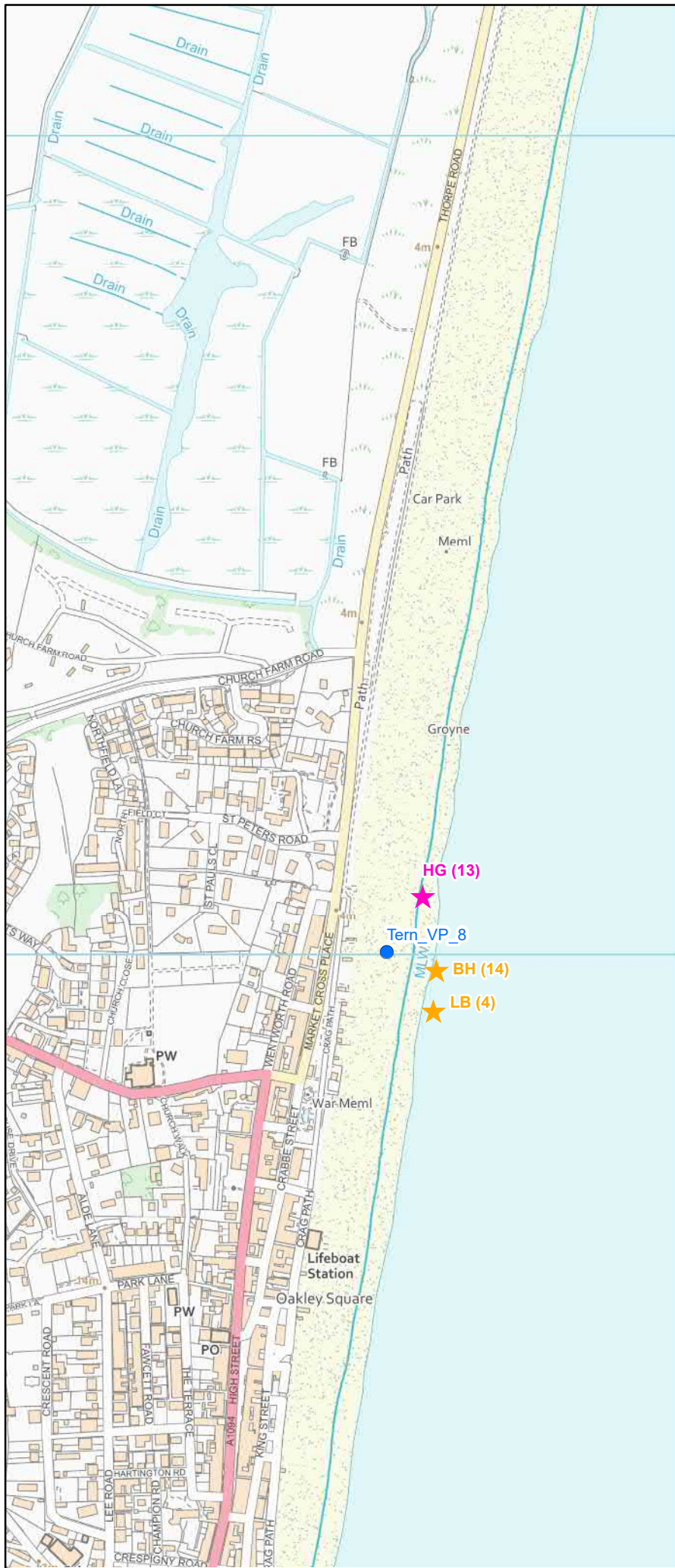
DOCUMENT:
SIZEWELL C
MAIN DEVELOPMENT SITE
TERN SURVEY REPORT 2020

DRAWING TITLE:
TERN INCIDENTAL RESULTS JULY 2020
(SURVEY 1)
SHEET 7 OF 9

DRAWING NO:
FIGURE 15

DATE: SEPT 2020 **DRAWN:** Y.G. **SCALE:** 1:7,000 @A3





- NOTES**
- KEY**
- SIZEWELL C MAIN DEVELOPMENT SITE BOUNDARY
 - DEMARCATION LINE
 - TERN SURVEY VANTAGE POINTS
 - ★ NERC LISTED SPECIES (IEF)
 - ★ AMBER LISTED SPECIES (IEF)
 - ★ RED LISTED SPECIES (IEF)
 - ★ SCHEDULE 1 LISTED SPECIES (IEF)
 - NERC LISTED SPECIES
 - AMBER LISTED SPECIES
 - SCHEDULE 1 LISTED SPECIES
 - ▶ NERC LISTED SPECIES (IEF)
 - ▶ AMBER LISTED SPECIES (IEF)
 - ▶ RED LISTED SPECIES (IEF)
 - ▶ SCHEDULE 1 LISTED SPECIES (IEF)
 - ▶ NERC LISTED SPECIES
 - ▶ AMBER LISTED SPECIES
 - ▶ RED LISTED SPECIES
 - ▶ SCHEDULE 1 LISTED SPECIES

- BTO CODE - SPECIES**
- AV - AVOCET
 - BH - BLACK-HEADED GULL
 - BG - BRENT GOOSE
 - CM - COMMON GULL
 - CU - CURLEW
 - CX - COMMON SCOTER
 - DN - DUNLIN
 - DR - SPOTTED REDSHANK
 - GB - GREAT BLACK-BACKED GULL
 - GE - GREEN SANDPIPER
 - GX - GANNET
 - HG - HERRING GULL
 - HM - HOUSE MARTIN
 - KI - KITTIWAKE
 - L - LAPWING
 - LB - LESSER BLACK-BACKED GULL
 - LI - LINNET
 - LU - LITTLE GULL
 - MP - MEADOW PIPIT
 - MU - MEDITERRANEAN GULL
 - OC - OYSTERCATCHER
 - RU - RUFF
 - S - SKYLARK
 - SG - STARLING
 - ST - SONG THRUSH
 - SI - SWIFT
 - WM - WHIMBREL

NOT PROTECTIVELY MARKED

COPYRIGHT
Reproduced from Ordnance Survey map with the permission of Ordnance Survey on behalf of the controller of Her Majesty's Stationary Office © Crown Copyright (2019). All Rights reserved. NNB GenCo 0100060408.




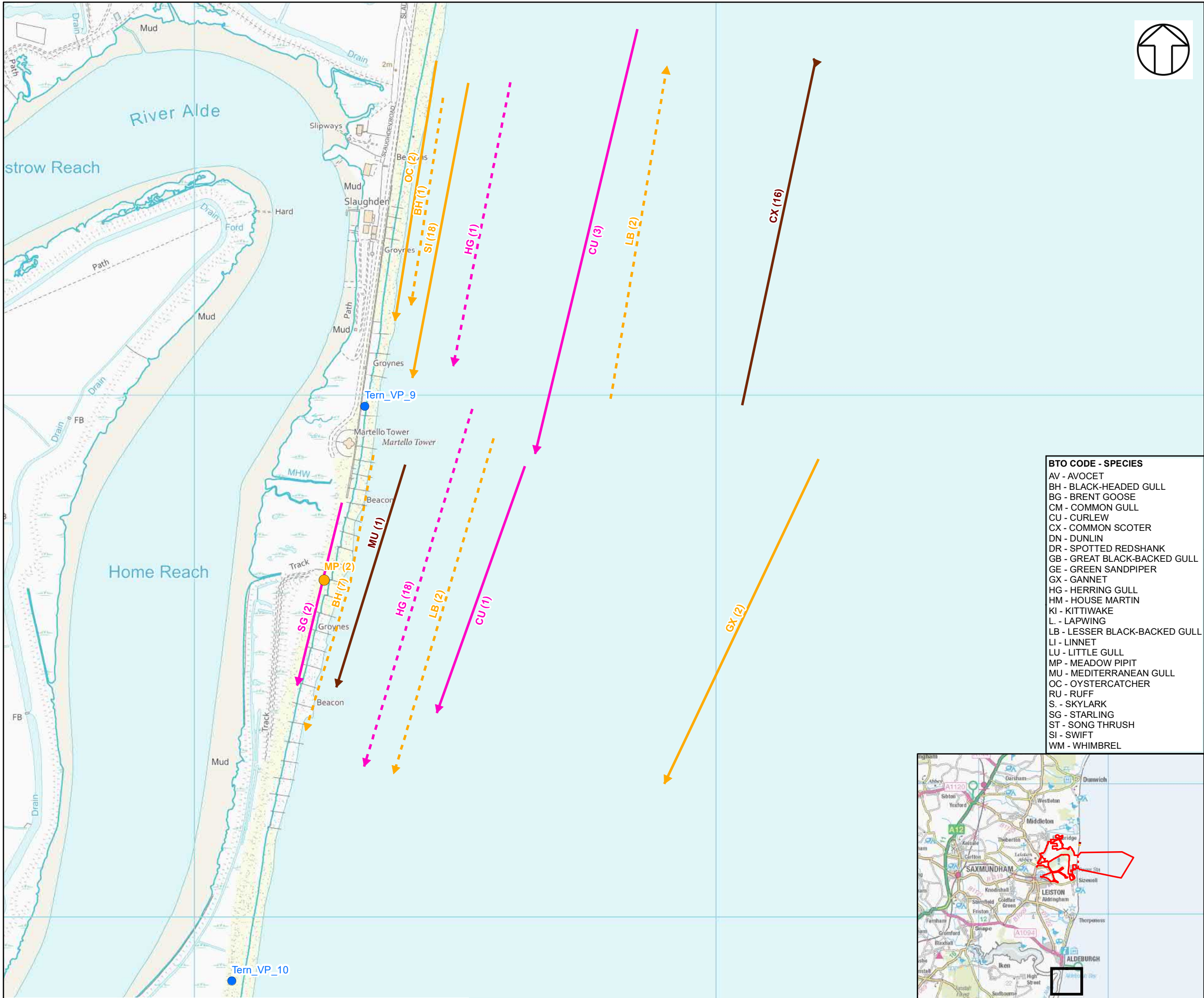
DOCUMENT:
SIZEWELL C
MAIN DEVELOPMENT SITE
TERN SURVEY REPORT 2020

DRAWING TITLE:
TERN INCIDENTAL RESULTS JULY 2020
(SURVEY 1)
SHEET 8 OF 9

DRAWING NO:
FIGURE 15

DATE: SEPT 2020 **DRAWN:** Y.G. **SCALE:** 1:7,000 @A3





BTO CODE - SPECIES	
AV	- AVOCET
BH	- BLACK-HEADED GULL
BG	- BRENT GOOSE
CM	- COMMON GULL
CU	- CURLEW
CX	- COMMON SCOTER
DN	- DUNLIN
DR	- SPOTTED REDSHANK
GB	- GREAT BLACK-BACKED GULL
GE	- GREEN SANDPIPER
GX	- GANNET
HG	- HERRING GULL
HM	- HOUSE MARTIN
KI	- KITTIWAKE
L	- LAPWING
LB	- LESSER BLACK-BACKED GULL
LI	- LINNET
LU	- LITTLE GULL
MP	- MEADOW PIPIT
MU	- MEDITERRANEAN GULL
OC	- OYSTERCATCHER
RU	- RUFF
S	- SKYLARK
SG	- STARLING
ST	- SONG THRUSH
SI	- SWIFT
WM	- WHIMBREL

- NOTES**
- KEY**
- SIZEWELL C MAIN DEVELOPMENT SITE BOUNDARY
 - DEMARCATION LINE
 - TERN SURVEY VANTAGE POINTS
 - NERC LISTED SPECIES (IEF)
 - AMBER LISTED SPECIES (IEF)
 - RED LISTED SPECIES (IEF)
 - SCHEDULE 1 LISTED SPECIES (IEF)
 - NERC LISTED SPECIES
 - AMBER LISTED SPECIES
 - SCHEDULE 1 LISTED SPECIES
 - NERC LISTED SPECIES (IEF)
 - AMBER LISTED SPECIES (IEF)
 - RED LISTED SPECIES (IEF)
 - SCHEDULE 1 LISTED SPECIES (IEF)
 - NERC LISTED SPECIES
 - AMBER LISTED SPECIES
 - RED LISTED SPECIES
 - SCHEDULE 1 LISTED SPECIES

NOT PROTECTIVELY MARKED

COPYRIGHT
Reproduced from Ordnance Survey map with the permission of Ordnance Survey on behalf of the controller of Her Majesty's Stationary Office © Crown Copyright (2019). All Rights reserved. NNB GenCo 0100060408.

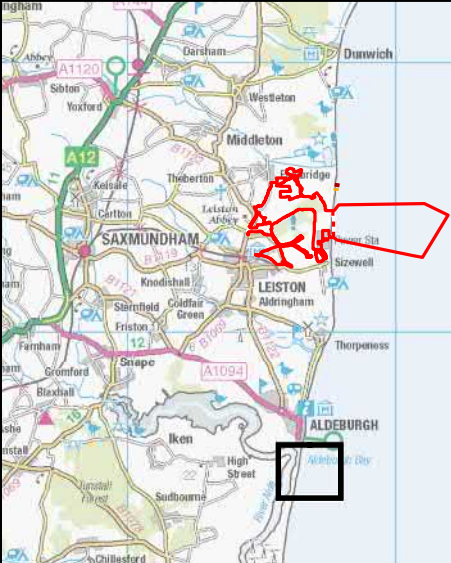
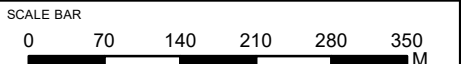


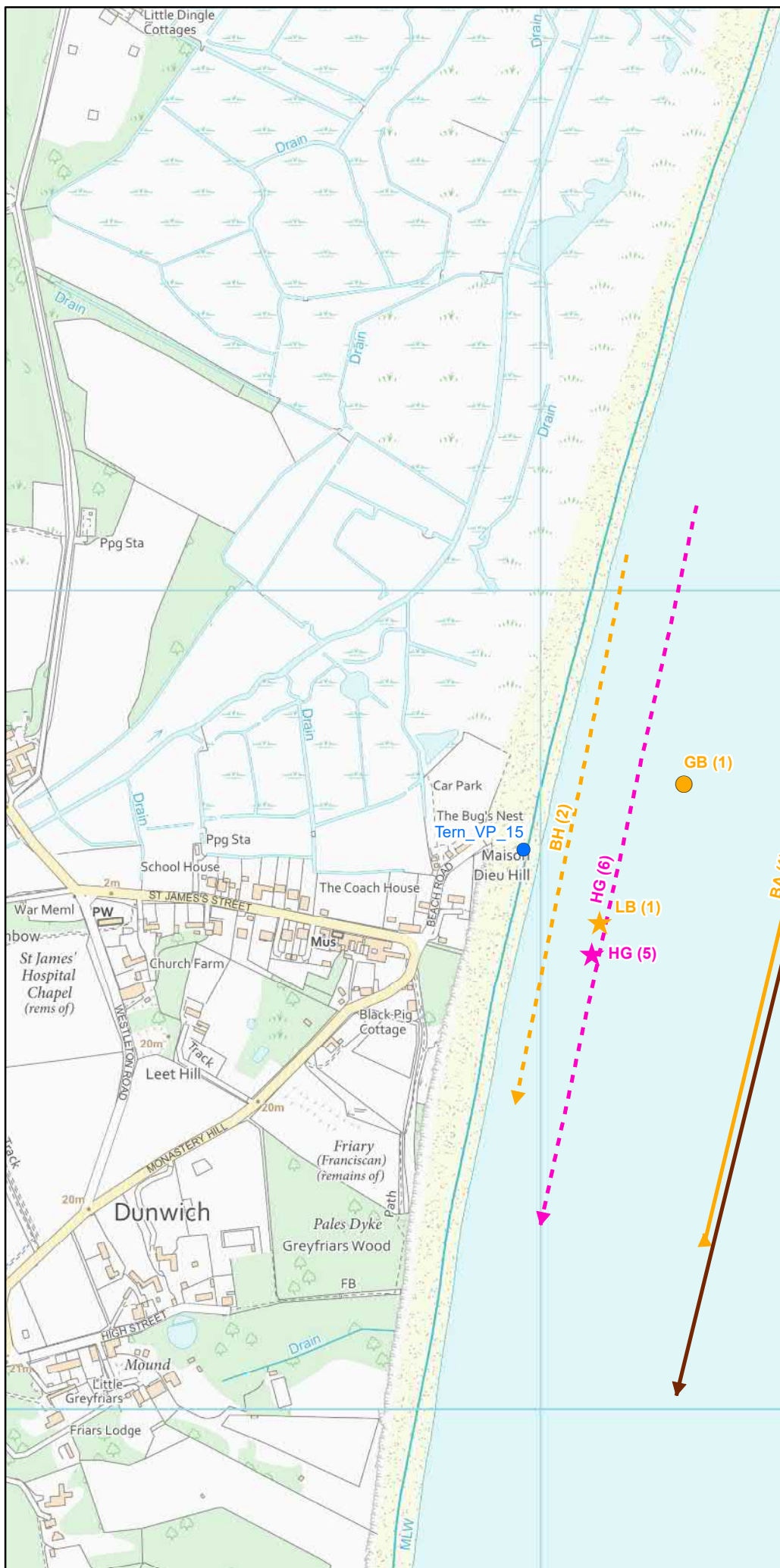
DOCUMENT:
SIZEWELL C
MAIN DEVELOPMENT SITE
TERN SURVEY REPORT 2020

DRAWING TITLE:
TERN INCIDENTAL RESULTS JULY 2020
(SURVEY 1)
SHEET 9 OF 9

DRAWING NO:
FIGURE 15

DATE: SEPT 2020 **DRAWN:** Y.G. **SCALE:** 1:7,000 @A3





- NOTES KEY**
- SIZEWELL C MAIN DEVELOPMENT SITE BOUNDARY
 - - - DEMARCATION LINE
 - TERN SURVEY VANTAGE POINTS
 - ★ NERC LISTED SPECIES (IEF)
 - ★ AMBER LISTED SPECIES (IEF)
 - ★ RED LISTED SPECIES (IEF)
 - ★ SCHEDULE 1 LISTED SPECIES (IEF)
 - NERC LISTED SPECIES
 - AMBER LISTED SPECIES
 - RED LISTED SPECIES
 - SCHEDULE 1 LISTED SPECIES
 - ▶ NERC LISTED SPECIES (IEF)
 - ▶ AMBER LISTED SPECIES (IEF)
 - ▶ RED LISTED SPECIES (IEF)
 - ▶ NERC LISTED SPECIES
 - ▶ AMBER LISTED SPECIES
 - ▶ RED LISTED SPECIES
 - ▶ SCHEDULE 1 LISTED SPECIES

- BTO CODE - SPECIES**
- AV - AVOCET
 - BA - BAR-TAILED GODWIT
 - BH - BLACK-HEADED GULL
 - BG - BRENT GOOSE
 - BX - BLACK REDSTART
 - CM - COMMON GULL
 - CU - CURLEW
 - CS - COMMON SANDPIPER
 - CX - COMMON SCOTER
 - DN - DUNLIN
 - DR - SPOTTED REDSHANK
 - GB - GREAT BLACK-BACKED GULL
 - GE - GREEN SANDPIPER
 - GU - GUILLEMOT
 - GX - GANNET
 - HG - HERRING GULL
 - HM - HOUSE MARTIN
 - KI - KITTIWAKE
 - L - LAPWING
 - LB - LESSER BLACK-BACKED GULL
 - LI - LINNET
 - LP - LITTLE RINGED PLOVER
 - LU - LITTLE GULL
 - MP - MEADOW PIPIT
 - MU - MEDITERRANEAN GULL
 - OC - OYSTERCATCHER
 - RB - REED BUNTING
 - RK - REDSHANK
 - RP - RINGED PLOVER
 - RU - RUFF
 - S - SKYLARK
 - SG - STARLING
 - ST - SONG THRUSH
 - SI - SWIFT
 - T - TEAL
 - TT - TURNSTONE
 - WM - WHIMBREL

NOT PROTECTIVELY MARKED

COPYRIGHT
Reproduced from Ordnance Survey map with the permission of Ordnance Survey on behalf of the controller of Her Majesty's Stationery Office © Crown Copyright (2019). All Rights reserved. NNB GenCo 0100060408.

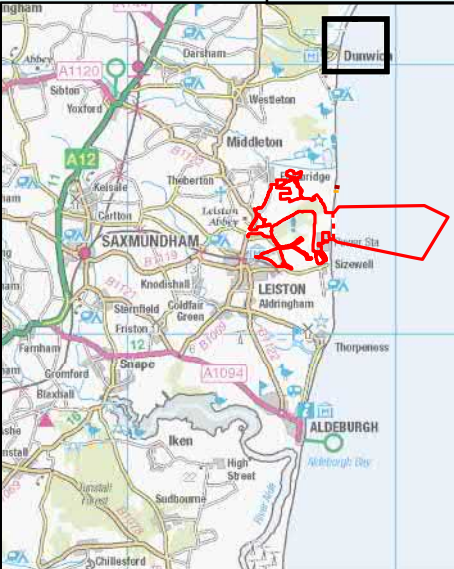
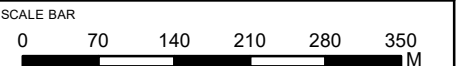


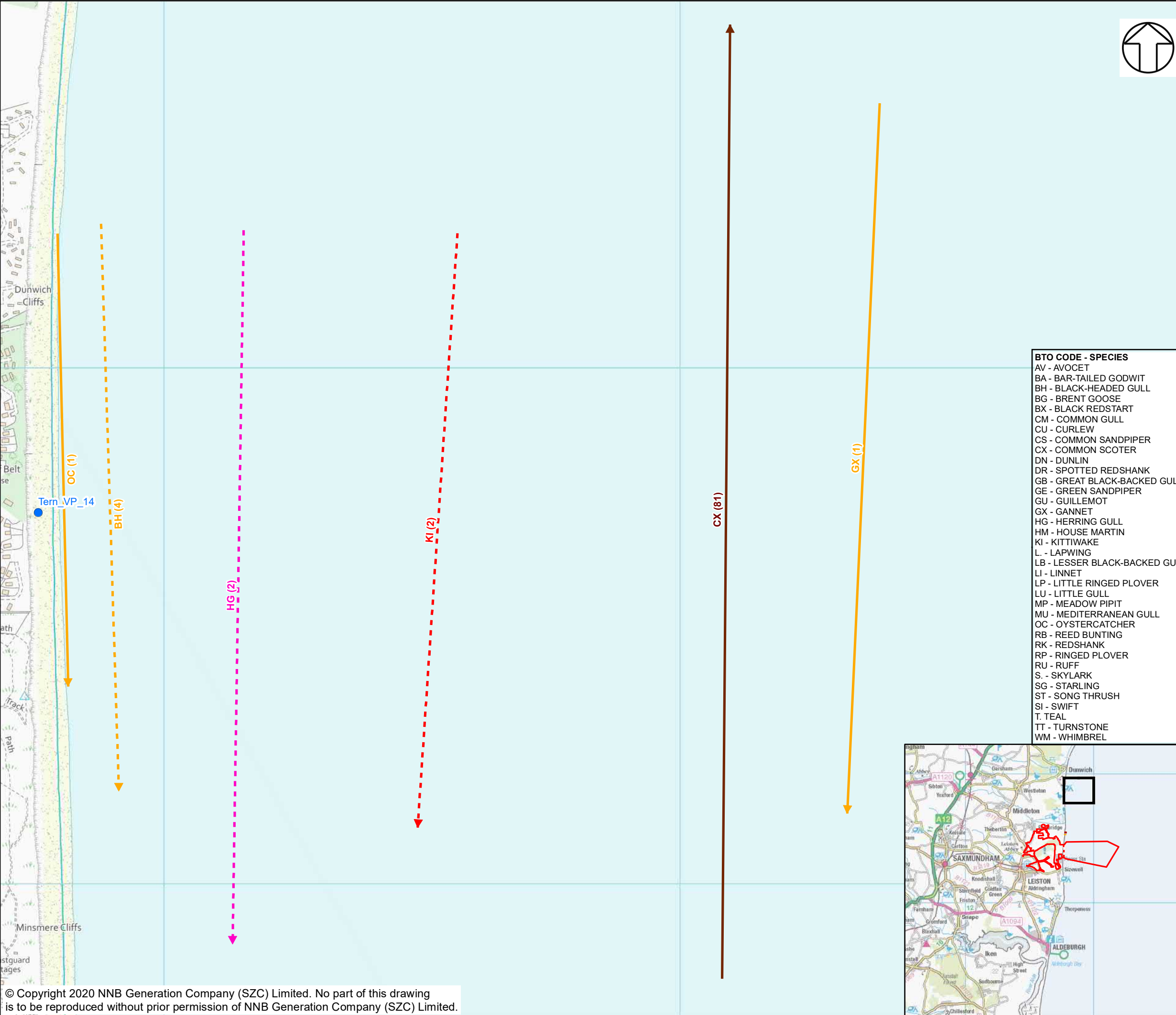
DOCUMENT:
SIZEWELL C
MAIN DEVELOPMENT SITE
TERN SURVEY REPORT 2020

DRAWING TITLE:
TERN INCIDENTAL RESULTS JULY 2020
(SURVEY 2)
SHEET 1 OF 9

DRAWING NO:
FIGURE 16

DATE: SEPT 2020 **DRAWN:** Y.G. **SCALE:** 1:7,000 @A3





- NOTES**
- KEY**
- SIZEWELL C MAIN DEVELOPMENT SITE BOUNDARY
 - DEMARICATION LINE
 - TERN SURVEY VANTAGE POINTS
 - NERC LISTED SPECIES (IEF)
 - AMBER LISTED SPECIES (IEF)
 - RED LISTED SPECIES (IEF)
 - SCHEDULE 1 LISTED SPECIES (IEF)
 - NERC LISTED SPECIES
 - AMBER LISTED SPECIES
 - RED LISTED SPECIES
 - SCHEDULE 1 LISTED SPECIES
 - NERC LISTED SPECIES (IEF)
 - AMBER LISTED SPECIES (IEF)
 - RED LISTED SPECIES (IEF)
 - NERC LISTED SPECIES
 - AMBER LISTED SPECIES
 - RED LISTED SPECIES
 - SCHEDULE 1 LISTED SPECIES

- BTO CODE - SPECIES**
- AV - AVOCET
 - BA - BAR-TAILED GODWIT
 - BH - BLACK-HEADED GULL
 - BG - BRENT GOOSE
 - BX - BLACK REDSTART
 - CM - COMMON GULL
 - CU - CURLEW
 - CS - COMMON SANDPIPER
 - CX - COMMON SCOTER
 - DN - DUNLIN
 - DR - SPOTTED REDSHANK
 - GB - GREAT BLACK-BACKED GULL
 - GE - GREEN SANDPIPER
 - GU - GUILLEMOT
 - GX - GANNET
 - HG - HERRING GULL
 - HM - HOUSE MARTIN
 - KI - KITTIWAKE
 - L - LAPWING
 - LB - LESSER BLACK-BACKED GULL
 - LI - LINNET
 - LP - LITTLE RINGED PLOVER
 - LU - LITTLE GULL
 - MP - MEADOW PIPIT
 - MU - MEDITERRANEAN GULL
 - OC - OYSTERCATCHER
 - RB - REED BUNTING
 - RK - REDSHANK
 - RP - RINGED PLOVER
 - RU - RUFF
 - S - SKYLARK
 - SG - STARLING
 - ST - SONG THRUSH
 - SI - SWIFT
 - T - TEAL
 - TT - TURNSTONE
 - WM - WHIMBREL

NOT PROTECTIVELY MARKED

COPYRIGHT
Reproduced from Ordnance Survey map with the permission of Ordnance Survey on behalf of the controller of Her Majesty's Stationery Office © Crown Copyright (2019). All Rights reserved. NNB GenCo 0100060408.

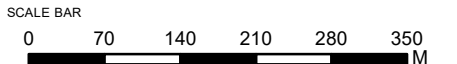


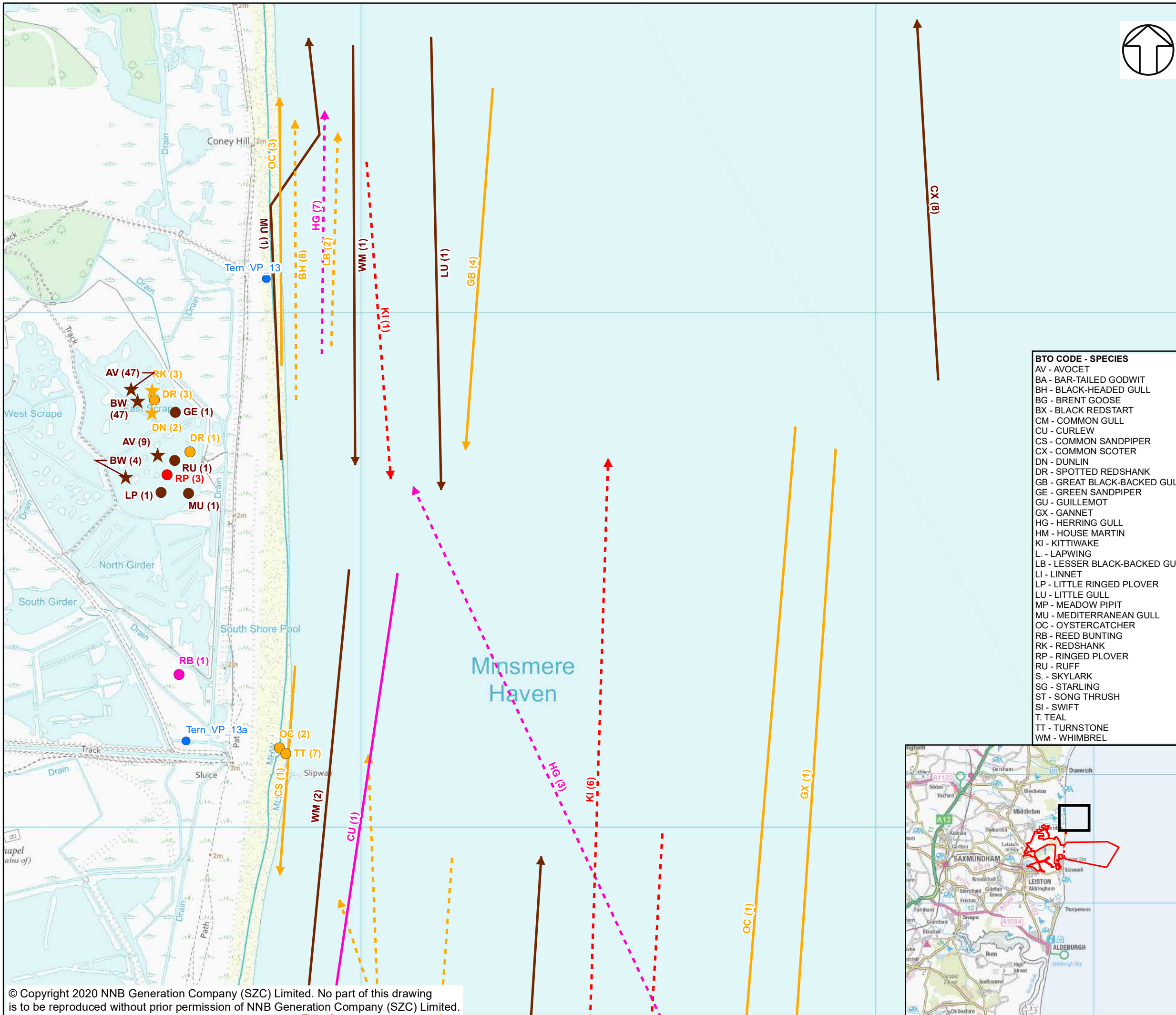
DOCUMENT:
SIZEWELL C
MAIN DEVELOPMENT SITE
TERN SURVEY REPORT 2020

DRAWING TITLE:
TERN INCIDENTAL RESULTS JULY 2020
(SURVEY 2)
SHEET 2 OF 9

DRAWING NO:
FIGURE 16

DATE: SEPT 2020 **DRAWN:** Y.G. **SCALE:** 1:7,000 @A3





NOTES KEY

- SIZEWELL C MAIN DEVELOPMENT SITE BOUNDARY
- DEMARCATION LINE
- TERN SURVEY VANTAGE POINTS
- NERC LISTED SPECIES (IEF)
- AMBER LISTED SPECIES (IEF)
- RED LISTED SPECIES (IEF)
- SCHEDULE 1 LISTED SPECIES (IEF)
- NERC LISTED SPECIES
- AMBER LISTED SPECIES
- RED LISTED SPECIES
- SCHEDULE 1 LISTED SPECIES
- NERC LISTED SPECIES (IEF)
- AMBER LISTED SPECIES (IEF)
- RED LISTED SPECIES (IEF)
- NERC LISTED SPECIES
- AMBER LISTED SPECIES
- RED LISTED SPECIES
- SCHEDULE 1 LISTED SPECIES

BTO CODE - SPECIES
AV - AVOCET
BA - BAR-TAILED GODWIT
BH - BLACK-HEADED GULL
BG - BRENT GOOSE
BX - BLACK REDSTART
CM - COMMON GULL
CU - CURLEW
CS - COMMON SANDPIPER
CX - COMMON SCOTER
DN - DUNLIN
DR - SPOTTED REDSHANK
GB - GREAT BLACK-BACKED GULL
GE - GREEN SANDPIPER
GU - GUILLEMOT
GX - GANNET
HG - HERRING GULL
HM - HOUSE MARTIN
KI - KITTIWAKE
L - LAPWING
LB - LESSER BLACK-BACKED GULL
LI - LINNET
LP - LITTLE RINGED PLOVER
LU - LITTLE GULL
MP - MEADOW PIPIT
MU - MEDITERRANEAN GULL
OC - OYSTERCATCHER
RB - REED BUNTING
RK - REDSHANK
RP - RINGED PLOVER
RU - RUFF
S - SKYLARK
SG - STARLING
ST - SONG THRUSH
SI - SWIFT
T - TEAL
TT - TURNSTONE
WM - WHIMBREL

NOT PROTECTIVELY MARKED

COPYRIGHT
Reproduced from Ordnance Survey map with the permission of Ordnance Survey on behalf of the controller of Her Majesty's Stationary Office © Crown Copyright (2019). All Rights reserved. NNB GenCo 0100060408.

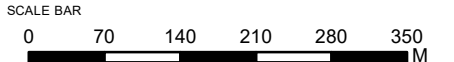


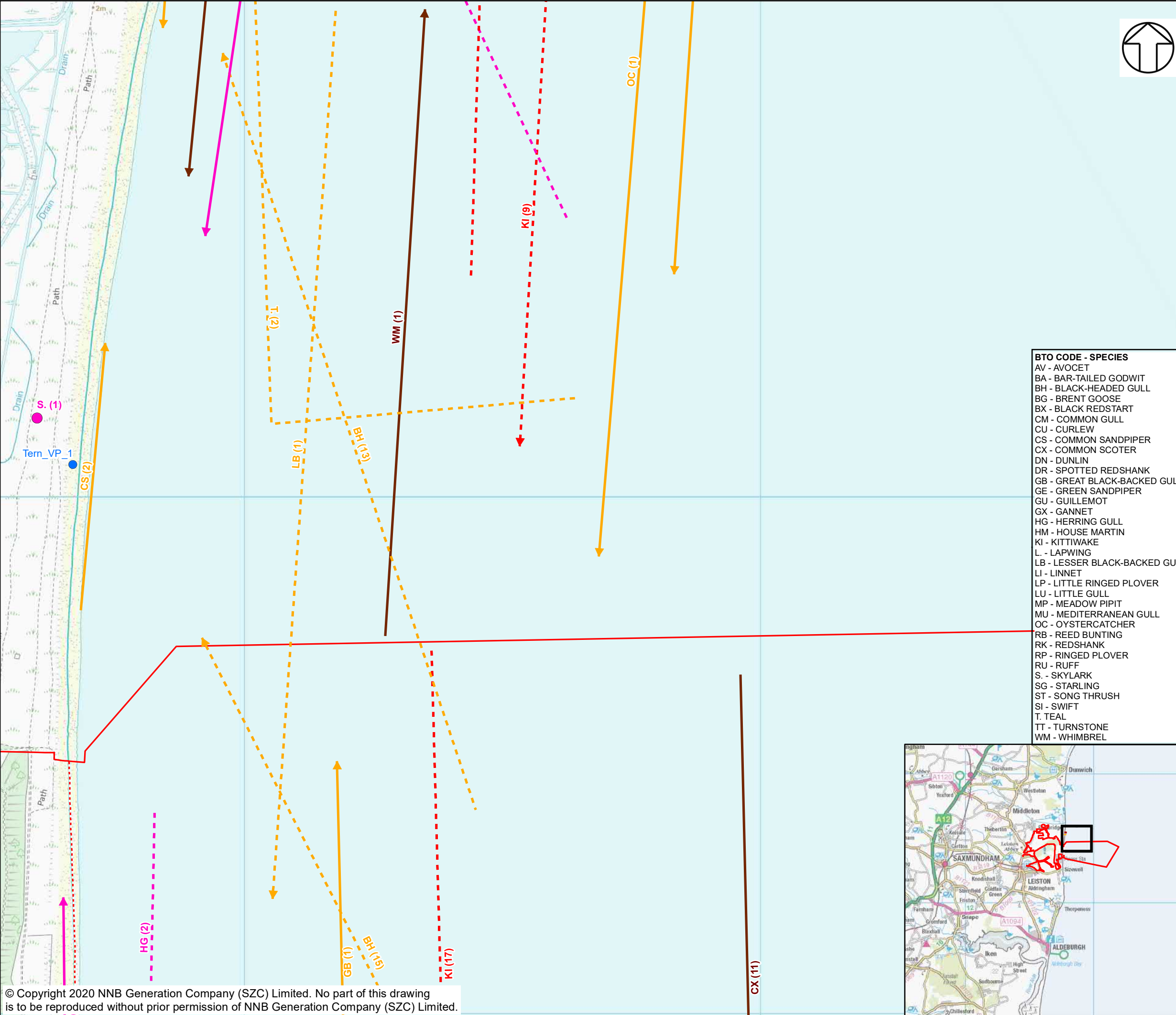
DOCUMENT:
SIZEWELL C
MAIN DEVELOPMENT SITE
TERN SURVEY REPORT 2020

DRAWING TITLE:
TERN INCIDENTAL RESULTS JULY 2020
(SURVEY 2)
SHEET 3 OF 9

DRAWING NO:
FIGURE 16

DATE: SEPT 2020 **DRAWN:** Y.G. **SCALE:** 1:7,000 @A3





BTO CODE - SPECIES	
AV	- AVOCET
BA	- BAR-TAILED GODWIT
BH	- BLACK-HEADED GULL
BG	- BRENT GOOSE
BX	- BLACK REDSTART
CM	- COMMON GULL
CU	- CURLEW
CS	- COMMON SANDPIPER
CX	- COMMON SCOTER
DN	- DUNLIN
DR	- SPOTTED REDSHANK
GB	- GREAT BLACK-BACKED GULL
GE	- GREEN SANDPIPER
GU	- GUILLEMOT
GX	- GANNET
HG	- HERRING GULL
HM	- HOUSE MARTIN
KI	- KITTIWAKE
L	- LAPWING
LB	- LESSER BLACK-BACKED GULL
LI	- LINNET
LP	- LITTLE RINGED PLOVER
LU	- LITTLE GULL
MP	- MEADOW PIPIT
MU	- MEDITERRANEAN GULL
OC	- OYSTERCATCHER
RB	- REED BUNTING
RK	- REDSHANK
RP	- RINGED PLOVER
RU	- RUFF
S	- SKYLARK
SG	- STARLING
ST	- SONG THRUSH
SI	- SWIFT
T	- TEAL
TT	- TURNSTONE
WM	- WHIMBREL

- NOTES KEY**
- SIZEWELL C MAIN DEVELOPMENT SITE BOUNDARY
 - DEMARCATION LINE
 - TERN SURVEY VANTAGE POINTS
 - NERC LISTED SPECIES (IEF)
 - AMBER LISTED SPECIES (IEF)
 - RED LISTED SPECIES (IEF)
 - SCHEDULE 1 LISTED SPECIES (IEF)
 - NERC LISTED SPECIES
 - AMBER LISTED SPECIES
 - RED LISTED SPECIES
 - SCHEDULE 1 LISTED SPECIES
 - NERC LISTED SPECIES (IEF)
 - AMBER LISTED SPECIES (IEF)
 - RED LISTED SPECIES (IEF)
 - NERC LISTED SPECIES
 - AMBER LISTED SPECIES
 - RED LISTED SPECIES
 - SCHEDULE 1 LISTED SPECIES

NOT PROTECTIVELY MARKED

COPYRIGHT
Reproduced from Ordnance Survey map with the permission of Ordnance Survey on behalf of the controller of Her Majesty's Stationary Office © Crown Copyright (2019). All Rights reserved. NNB GenCo 0100060408.



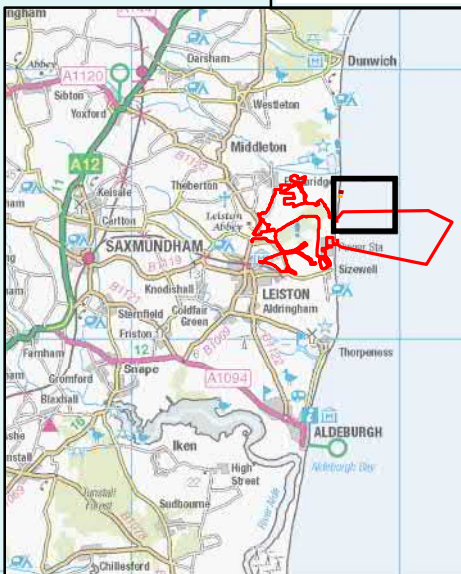
DOCUMENT:
SIZEWELL C
MAIN DEVELOPMENT SITE
TERN SURVEY REPORT 2020

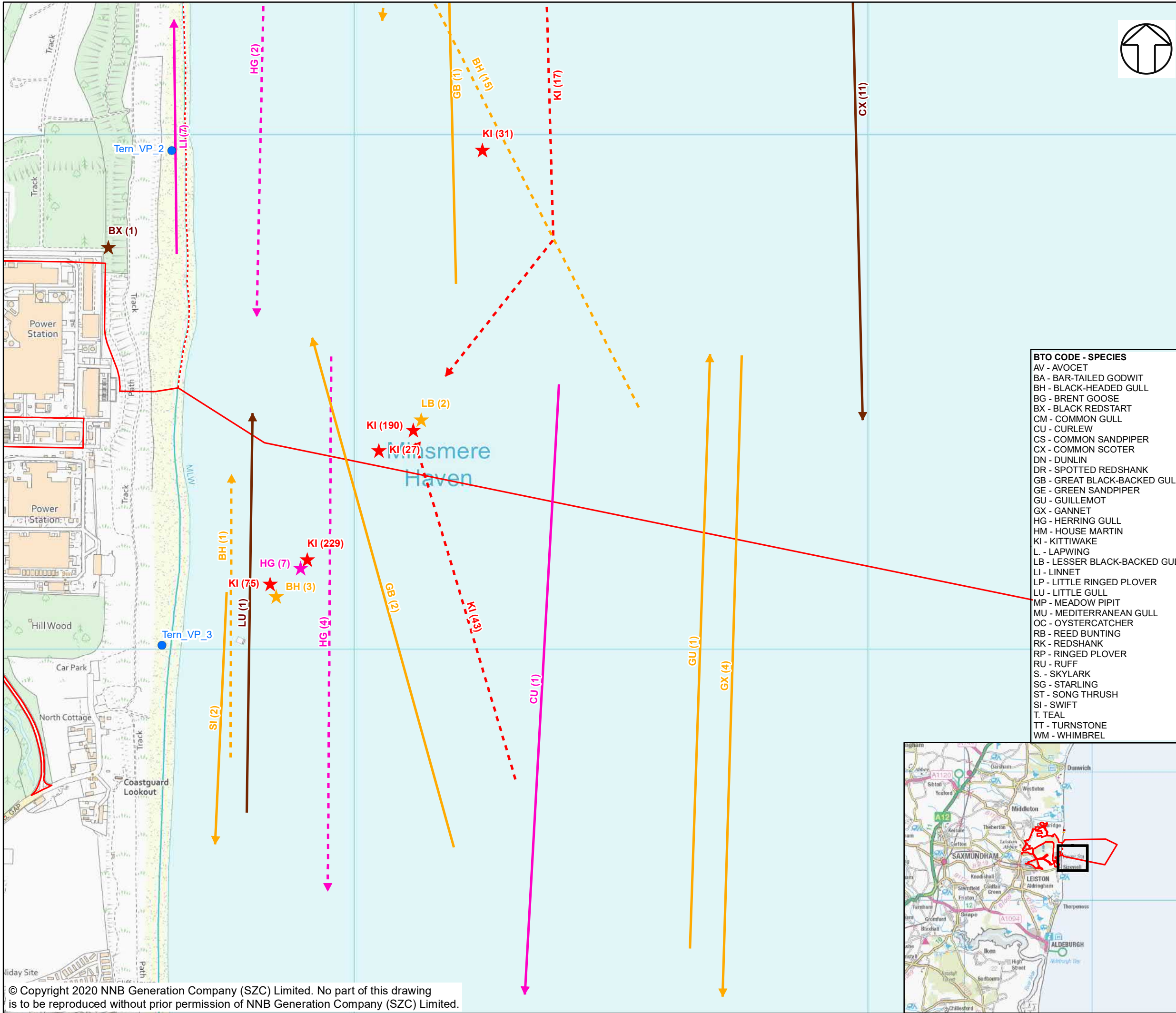
DRAWING TITLE:
TERN INCIDENTAL RESULTS JULY 2020
(SURVEY 2)
SHEET 4 OF 9

DRAWING NO:
FIGURE 16

DATE: SEPT 2020	DRAWN: Y.G.	SCALE: 1:7,000 @A3
--------------------	----------------	-----------------------

SCALE BAR
0 70 140 210 280 350 M





NOTES
KEY

- SIZEWELL C MAIN DEVELOPMENT SITE BOUNDARY
- - - DEMARCATION LINE
- TERN SURVEY VANTAGE POINTS
- ★ NERC LISTED SPECIES (IEF)
- ★ AMBER LISTED SPECIES (IEF)
- ★ RED LISTED SPECIES (IEF)
- ★ SCHEDULE 1 LISTED SPECIES (IEF)
- NERC LISTED SPECIES
- AMBER LISTED SPECIES
- RED LISTED SPECIES
- SCHEDULE 1 LISTED SPECIES
- NERC LISTED SPECIES (IEF)
- AMBER LISTED SPECIES (IEF)
- RED LISTED SPECIES (IEF)
- NERC LISTED SPECIES
- AMBER LISTED SPECIES
- RED LISTED SPECIES
- SCHEDULE 1 LISTED SPECIES

BTO CODE - SPECIES

AV - AVOCET
BA - BAR-TAILED GODWIT
BH - BLACK-HEADED GULL
BG - BRENT GOOSE
BX - BLACK REDSTART
CM - COMMON GULL
CU - CURLEW
CS - COMMON SANDPIPER
CX - COMMON SCOTER
DN - DUNLIN
DR - SPOTTED REDSHANK
GB - GREAT BLACK-BACKED GULL
GE - GREEN SANDPIPER
GU - GUILLEMOT
GX - GANNET
HG - HERRING GULL
HM - HOUSE MARTIN
KI - KITTAWAKE
L - LAPWING
LB - LESSER BLACK-BACKED GULL
LI - LINNET
LP - LITTLE RINGED PLOVER
LU - LITTLE GULL
MP - MEADOW PIPIT
MU - MEDITERRANEAN GULL
OC - OYSTERCATCHER
RB - REED BUNTING
RK - REDSHANK
RP - RINGED PLOVER
RU - RUFF
S - SKYLARK
SG - STARLING
ST - SONG THRUSH
SI - SWIFT
T - TEAL
TT - TURNSTONE
WM - WHIMBREL

NOT PROTECTIVELY MARKED

COPYRIGHT
Reproduced from Ordnance Survey map with the permission of Ordnance Survey on behalf of the controller of Her Majesty's Stationery Office © Crown Copyright (2019). All Rights reserved. NNB GenCo 0100060408.



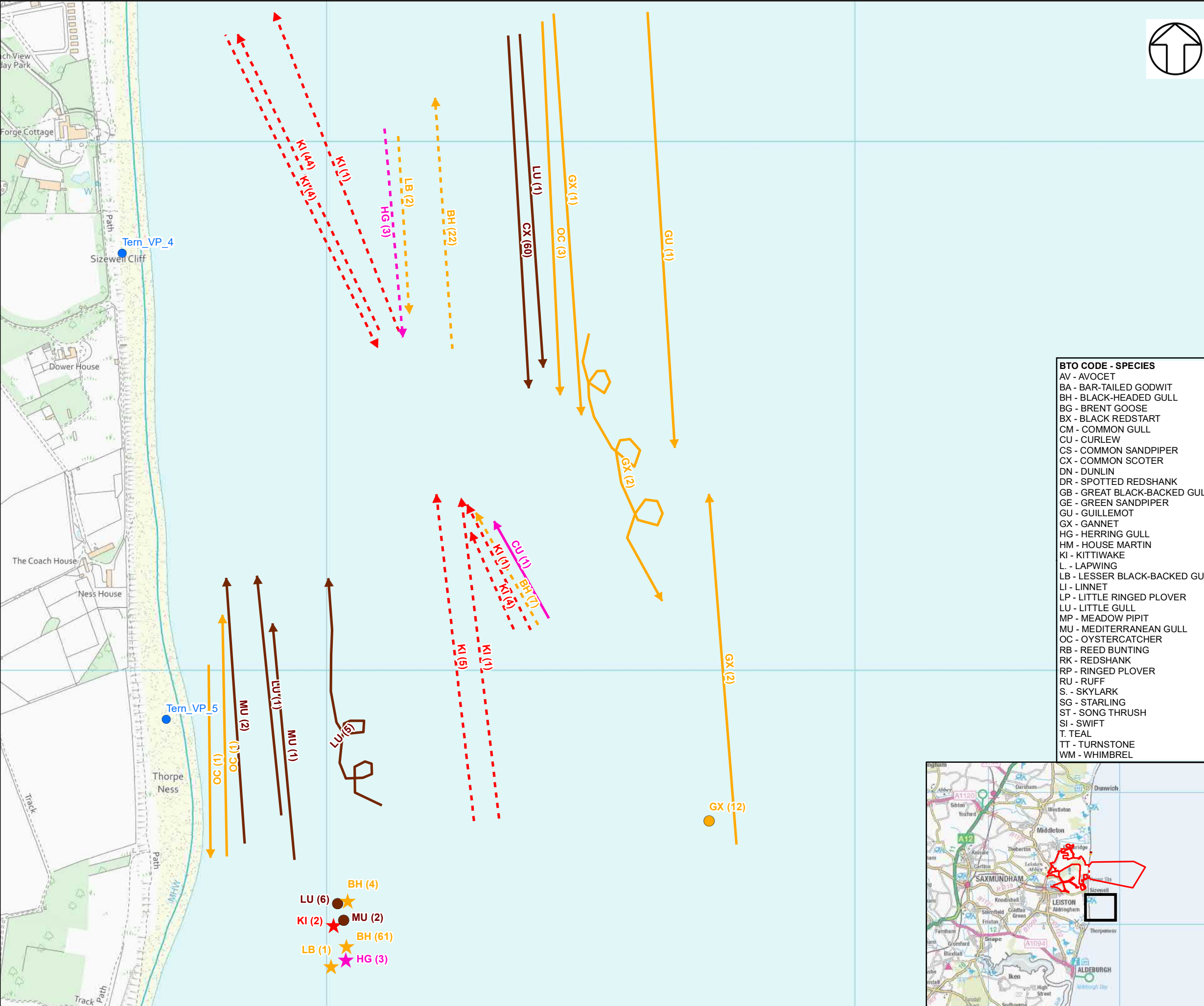
DOCUMENT:
SIZEWELL C
MAIN DEVELOPMENT SITE
TERN SURVEY REPORT 2020

DRAWING TITLE:
TERN INCIDENTAL RESULTS JULY 2020
(SURVEY 2)
SHEET 5 OF 9

DRAWING NO:
FIGURE 16

DATE: SEPT 2020
DRAWN: Y.G.
SCALE: 1:7,000 @A3

SCALE BAR
0 70 140 210 280 350 M



BTO CODE - SPECIES	
AV	- AVOCET
BA	- BAR-TAILED GODWIT
BH	- BLACK-HEADED GULL
BG	- BRENT GOOSE
BX	- BLACK REDSTART
CM	- COMMON GULL
CU	- CURLEW
CS	- COMMON SANDPIPER
CX	- COMMON SCOTER
DN	- DUNLIN
DR	- SPOTTED REDSHANK
GB	- GREAT BLACK-BACKED GULL
GE	- GREEN SANDPIPER
GU	- GUILLEMOT
GX	- GANNET
HG	- HERRING GULL
HM	- HOUSE MARTIN
KI	- KITTIWAKE
L	- LAPWING
LB	- LESSER BLACK-BACKED GULL
LI	- LINNET
LP	- LITTLE RINGED PLOVER
LU	- LITTLE GULL
MP	- MEADOW PIPIT
MU	- MEDITERRANEAN GULL
OC	- OYSTERCATCHER
RB	- REED BUNTING
RK	- REDSHANK
RP	- RINGED PLOVER
RU	- RUFF
S	- SKYLARK
SG	- STARLING
ST	- SONG THRUSH
SI	- SWIFT
T	- TEAL
TT	- TURNSTONE
WM	- WHIMBREL

NOTES
KEY

—

SIZEWELL C MAIN DEVELOPMENT SITE
BOUNDARY

DEMARCATION LINE

●

TERN SURVEY VANTAGE POINTS

★

NERC LISTED SPECIES (IEF)

★

AMBER LISTED SPECIES (IEF)

★

RED LISTED SPECIES (IEF)

★

SCHEDULE 1 LISTED SPECIES (IEF)

●

NERC LISTED SPECIES

●

AMBER LISTED SPECIES

●

RED LISTED SPECIES

●

SCHEDULE 1 LISTED SPECIES

→

NERC LISTED SPECIES (IEF)

→

AMBER LISTED SPECIES (IEF)

→

RED LISTED SPECIES (IEF)

→

NERC LISTED SPECIES

→

AMBER LISTED SPECIES

→

RED LISTED SPECIES

→

SCHEDULE 1 LISTED SPECIES

NOT PROTECTIVELY MARKED

COPYRIGHT

Reproduced from Ordnance Survey map with the permission of
Ordnance Survey on behalf of the controller of Her Majesty's
Stationery Office © Crown Copyright (2019). All Rights
reserved. NNB GenCo 0100060408.

edf

ENERGY

SZC

CGN

DOCUMENT:

SIZEWELL C
MAIN DEVELOPMENT SITE
TERN SURVEY REPORT 2020

DRAWING TITLE:

TERN INCIDENTAL RESULTS JULY 2020
(SURVEY 2)
SHEET 6 OF 9

DRAWING NO:

FIGURE 16

DATE:

SEPT 2020

DRAWN:

Y.G.

SCALE:

1:7,000 @A3

SCALE BAR

0

70

140

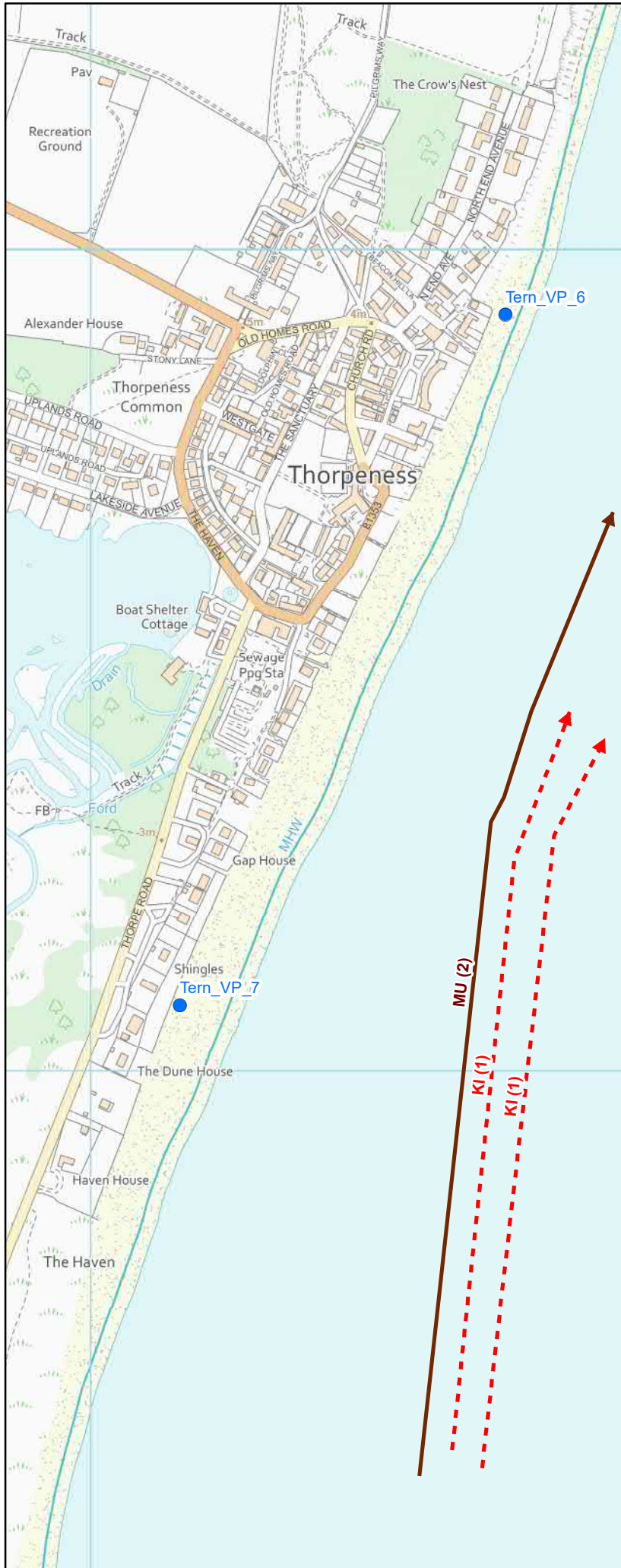
210

280

350

M





- NOTES KEY**
- SIZEWELL C MAIN DEVELOPMENT SITE BOUNDARY
 - - - DEMARCATION LINE
 - TERN SURVEY VANTAGE POINTS
 - ★ NERC LISTED SPECIES (IEF)
 - ★ AMBER LISTED SPECIES (IEF)
 - ★ RED LISTED SPECIES (IEF)
 - ★ SCHEDULE 1 LISTED SPECIES (IEF)
 - NERC LISTED SPECIES
 - AMBER LISTED SPECIES
 - RED LISTED SPECIES
 - SCHEDULE 1 LISTED SPECIES
 - NERC LISTED SPECIES (IEF)
 - AMBER LISTED SPECIES (IEF)
 - RED LISTED SPECIES (IEF)
 - NERC LISTED SPECIES
 - AMBER LISTED SPECIES
 - RED LISTED SPECIES
 - SCHEDULE 1 LISTED SPECIES

- BTO CODE - SPECIES**
- AV - AVOCET
 - BA - BAR-TAILED GODWIT
 - BH - BLACK-HEADED GULL
 - BG - BRENT GOOSE
 - BX - BLACK REDSTART
 - CM - COMMON GULL
 - CU - CURLEW
 - CS - COMMON SANDPIPER
 - CX - COMMON SCOTER
 - DN - DUNLIN
 - DR - SPOTTED REDSHANK
 - GB - GREAT BLACK-BACKED GULL
 - GE - GREEN SANDPIPER
 - GU - GUILLEMOT
 - GX - GANNET
 - HG - HERRING GULL
 - HM - HOUSE MARTIN
 - KI - KITTIWAKE
 - L - LAPWING
 - LB - LESSER BLACK-BACKED GULL
 - LI - LINNET
 - LP - LITTLE RINGED PLOVER
 - LU - LITTLE GULL
 - MP - MEADOW PIPIT
 - MU - MEDITERRANEAN GULL
 - OC - OYSTERCATCHER
 - RB - REED BUNTING
 - RK - REDSHANK
 - RP - RINGED PLOVER
 - RU - RUFF
 - S - SKYLARK
 - SG - STARLING
 - ST - SONG THRUSH
 - SI - SWIFT
 - T - TEAL
 - TT - TURNSTONE
 - WM - WHIMBREL

NOT PROTECTIVELY MARKED

COPYRIGHT
Reproduced from Ordnance Survey map with the permission of Ordnance Survey on behalf of the controller of Her Majesty's Stationary Office © Crown Copyright (2019). All Rights reserved. NNB GenCo 0100060408.

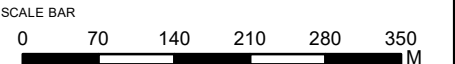


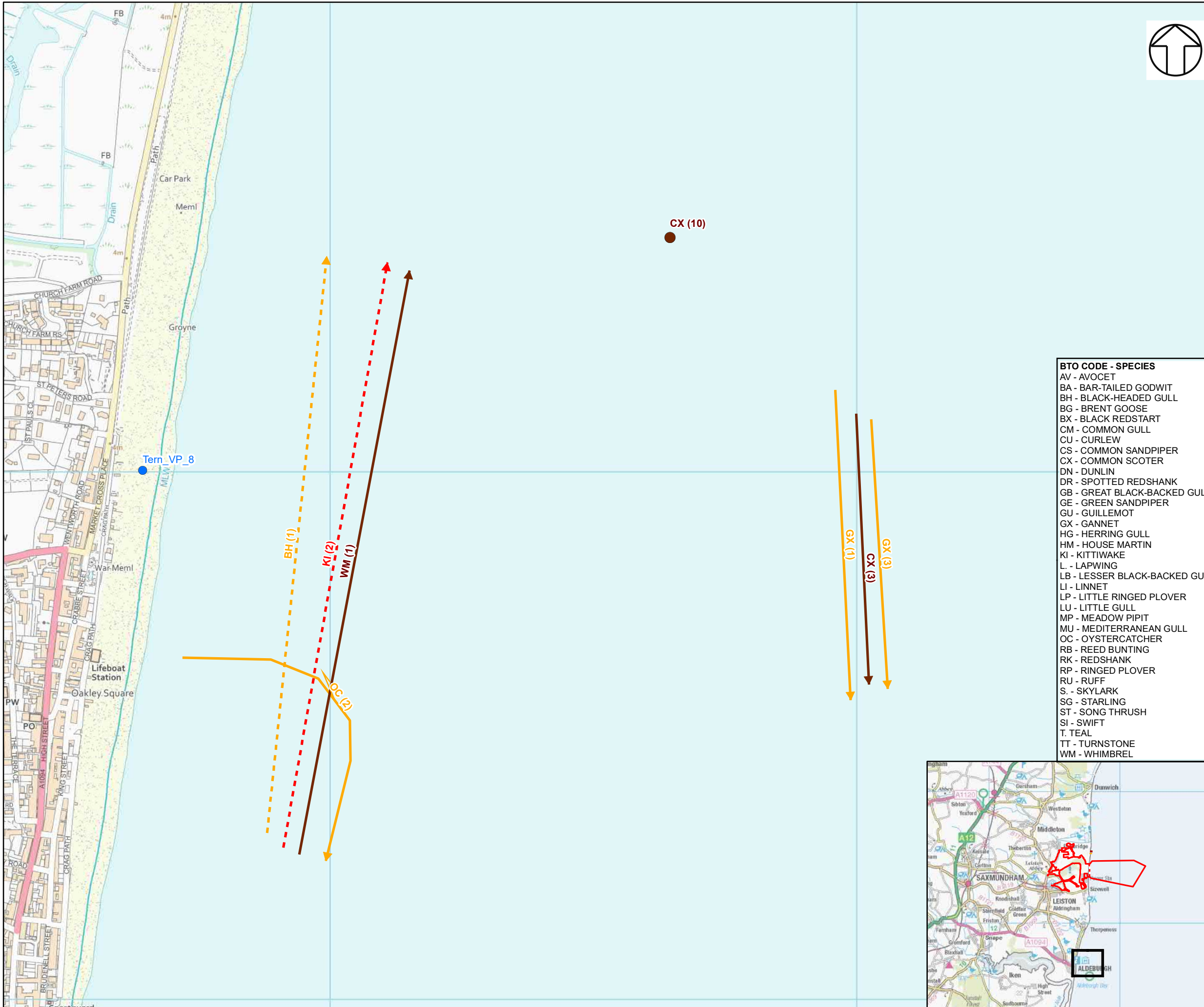
DOCUMENT:
SIZEWELL C
MAIN DEVELOPMENT SITE
TERN SURVEY REPORT 2020

DRAWING TITLE:
TERN INCIDENTAL RESULTS JULY 2020
(SURVEY 2)
SHEET 7 OF 9

DRAWING NO:
FIGURE 16

DATE: SEPT 2020 **DRAWN:** Y.G. **SCALE:** 1:7,000 @A3





NOTES KEY

- SIZEWELL C MAIN DEVELOPMENT SITE BOUNDARY
- DEMARCATION LINE
- TERN SURVEY VANTAGE POINTS
- NERC LISTED SPECIES (IEF)
- AMBER LISTED SPECIES (IEF)
- RED LISTED SPECIES (IEF)
- SCHEDULE 1 LISTED SPECIES (IEF)
- NERC LISTED SPECIES
- AMBER LISTED SPECIES
- RED LISTED SPECIES
- SCHEDULE 1 LISTED SPECIES
- NERC LISTED SPECIES (IEF)
- AMBER LISTED SPECIES (IEF)
- RED LISTED SPECIES (IEF)
- NERC LISTED SPECIES
- AMBER LISTED SPECIES
- RED LISTED SPECIES
- SCHEDULE 1 LISTED SPECIES

BTO CODE - SPECIES

AV - AVOCET
BA - BAR-TAILED GODWIT
BH - BLACK-HEADED GULL
BG - BRENT GOOSE
BX - BLACK REDSTART
CM - COMMON GULL
CU - CURLEW
CS - COMMON SANDPIPER
CX - COMMON SCOTER
DN - DUNLIN
DR - SPOTTED REDSHANK
GB - GREAT BLACK-BACKED GULL
GE - GREEN SANDPIPER
GU - GUILLEMOT
GX - GANNET
HG - HERRING GULL
HM - HOUSE MARTIN
KI - KITTIWAKE
L - LAPWING
LB - LESSER BLACK-BACKED GULL
LI - LINNET
LP - LITTLE RINGED PLOVER
LU - LITTLE GULL
MP - MEADOW PIPIT
MU - MEDITERRANEAN GULL
OC - OYSTERCATCHER
RB - REED BUNTING
RK - REDSHANK
RP - RINGED PLOVER
RU - RUFF
S - SKYLARK
SG - STARLING
ST - SONG THRUSH
SI - SWIFT
T - TEAL
TT - TURNSTONE
WM - WHIMBREL

NOT PROTECTIVELY MARKED

COPYRIGHT

Reproduced from Ordnance Survey map with the permission of Ordnance Survey on behalf of the controller of Her Majesty's Stationary Office © Crown Copyright (2019). All Rights reserved. NNB GenCo 0100060408.



DOCUMENT:

SIZEWELL C
MAIN DEVELOPMENT SITE
TERN SURVEY REPORT 2020

DRAWING TITLE:

TERN INCIDENTAL RESULTS JULY 2020
(SURVEY 2)
SHEET 8 OF 9

DRAWING NO:

FIGURE 16

DATE:
SEPT 2020

DRAWN:
Y.G.

SCALE:
1:7,000 @A3

SCALE BAR

0 70 140 210 280 350 M



- NOTES**
- KEY**
- SIZEWELL C MAIN DEVELOPMENT SITE BOUNDARY
 - - - DEMARCATION LINE
 - TERN SURVEY VANTAGE POINTS
 - ★ NERC LISTED SPECIES (IEF)
 - ★ AMBER LISTED SPECIES (IEF)
 - ★ RED LISTED SPECIES (IEF)
 - ★ SCHEDULE 1 LISTED SPECIES (IEF)
 - NERC LISTED SPECIES
 - AMBER LISTED SPECIES
 - RED LISTED SPECIES
 - SCHEDULE 1 LISTED SPECIES
 - ▶ NERC LISTED SPECIES (IEF)
 - ▶ AMBER LISTED SPECIES (IEF)
 - ▶ RED LISTED SPECIES (IEF)
 - ▶ NERC LISTED SPECIES
 - ▶ AMBER LISTED SPECIES
 - ▶ RED LISTED SPECIES
 - ▶ SCHEDULE 1 LISTED SPECIES

- BTO CODE - SPECIES**
- AV - AVOCET
 - BA - BAR-TAILED GODWIT
 - BH - BLACK-HEADED GULL
 - BG - BRENT GOOSE
 - BX - BLACK REDSTART
 - CM - COMMON GULL
 - CU - CURLEW
 - CS - COMMON SANDPIPER
 - CX - COMMON SCOTER
 - DN - DUNLIN
 - DR - SPOTTED REDSHANK
 - GB - GREAT BLACK-BACKED GULL
 - GE - GREEN SANDPIPER
 - GU - GUILLEMOT
 - GX - GANNET
 - HG - HERRING GULL
 - HM - HOUSE MARTIN
 - KI - KITTIWAKE
 - L - LAPWING
 - LB - LESSER BLACK-BACKED GULL
 - LI - LINNET
 - LP - LITTLE RINGED PLOVER
 - LU - LITTLE GULL
 - MP - MEADOW PIPIT
 - MU - MEDITERRANEAN GULL
 - OC - OYSTERCATCHER
 - RB - REED BUNTING
 - RK - REDSHANK
 - RP - RINGED PLOVER
 - RU - RUFF
 - S - SKYLARK
 - SG - STARLING
 - ST - SONG THRUSH
 - SI - SWIFT
 - T - TEAL
 - TT - TURNSTONE
 - WM - WHIMBREL

NOT PROTECTIVELY MARKED

COPYRIGHT
Reproduced from Ordnance Survey map with the permission of Ordnance Survey on behalf of the controller of Her Majesty's Stationery Office © Crown Copyright (2019). All Rights reserved. NNB GenCo 0100060408.

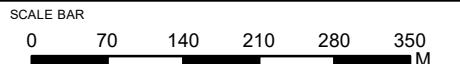


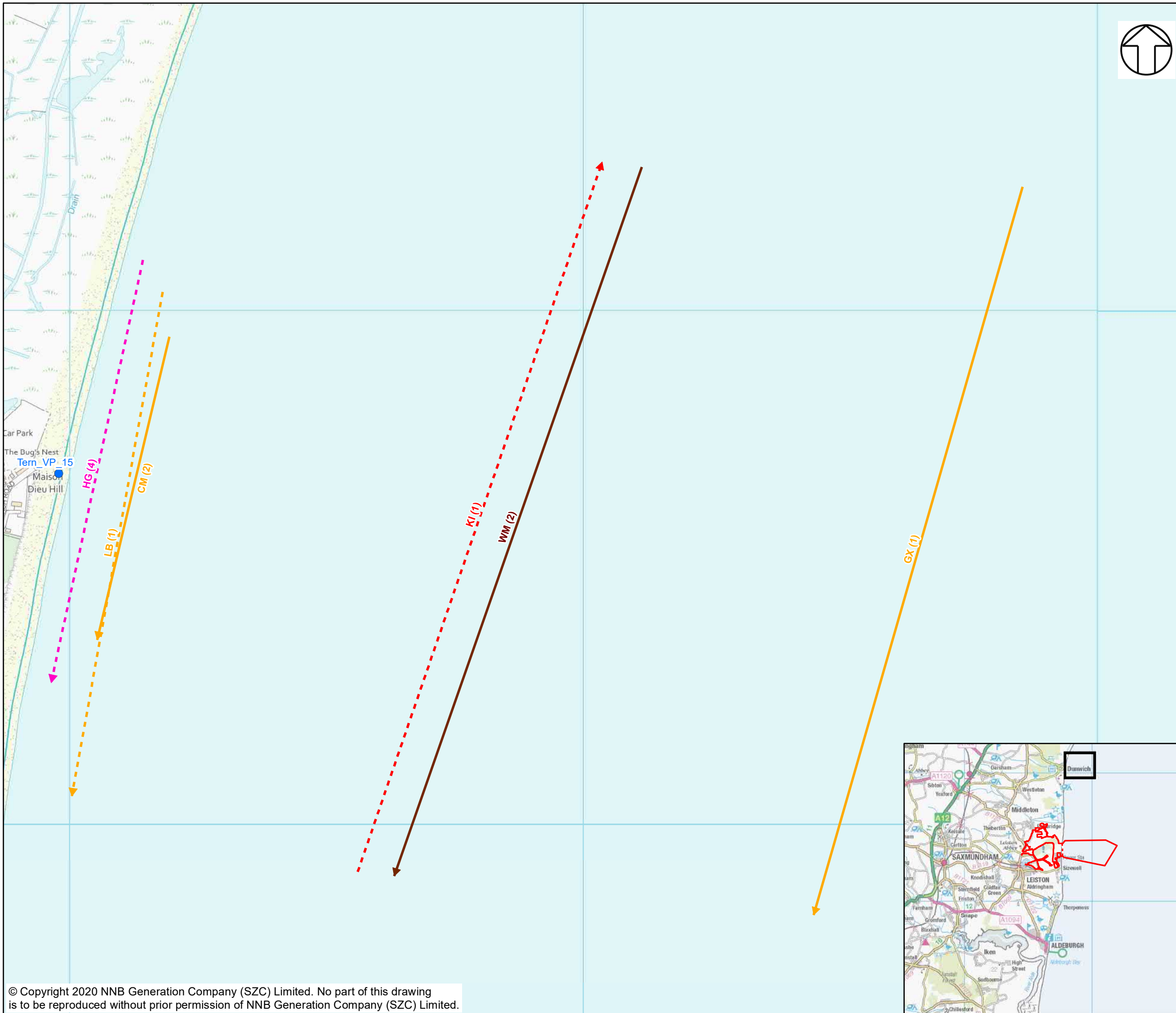
DOCUMENT:
SIZEWELL C
MAIN DEVELOPMENT SITE
TERN SURVEY REPORT 2020

DRAWING TITLE:
TERN INCIDENTAL RESULTS JULY 2020
(SURVEY 2)
SHEET 9 OF 9

DRAWING NO:
FIGURE 16

DATE: SEPT 2020 **DRAWN:** Y.G. **SCALE:** 1:7,000 @A3





- NOTES**
- KEY**
- SIZEWELL C MAIN DEVELOPMENT SITE BOUNDARY
 - - - - - DEMARCATION LINE
 - TERN SURVEY VANTAGE POINTS
 - ★ NERC LISTED SPECIES (IEF)
 - ★ AMBER LISTED SPECIES (IEF)
 - ★ RED LISTED SPECIES (IEF)
 - AMBER LISTED SPECIES
 - SCHEDULE 1 LISTED SPECIES
 - NERC LISTED SPECIES (IEF)
 - AMBER LISTED SPECIES (IEF)
 - RED LISTED SPECIES (IEF)
 - AMBER LISTED SPECIES
 - NERC LISTED SPECIES
 - SCHEDULE 1 LISTED SPECIES

- BTO CODE - SPECIES**
- BH - BLACK-HEADED GULL
 - CM - COMMON GULL
 - CU - CURLEW
 - CX - COMMON SCOTER
 - DN - DUNLIN
 - GB - GREAT BLACK-BACKED GULL
 - GV - GREY PLOVER
 - GX - GANNET
 - HG - HERRING GULL
 - KI - KITTIWAKE
 - KN - KNOT
 - LB - LESSER BLACK-BACKED GULL
 - LJ - LINNET
 - LU - LITTLE GULL
 - MU - MEDITERRANEAN GULL
 - OC - OYSTERCATCHER
 - SI - SWIFT
 - WM - WHIMBREL

NOT PROTECTIVELY MARKED

COPYRIGHT
Reproduced from Ordnance Survey map with the permission of Ordnance Survey on behalf of the controller of Her Majesty's Stationary Office © Crown Copyright (2019). All Rights reserved. NNB GenCo 0100060408.

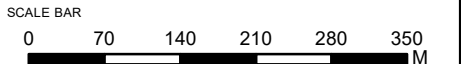


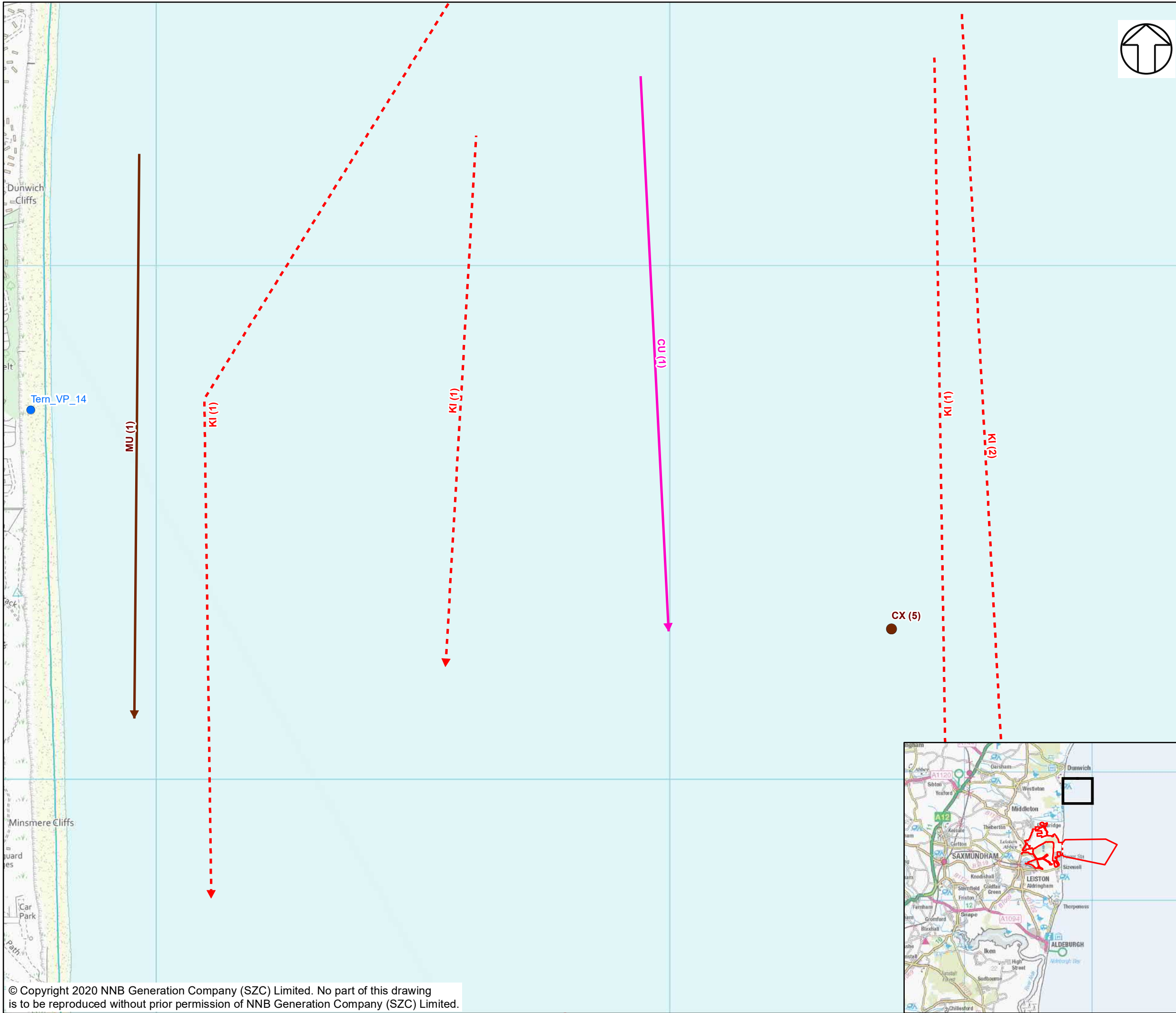
DOCUMENT:
SIZEWELL C
MAIN DEVELOPMENT SITE
TERN SURVEY REPORT 2020

DRAWING TITLE:
TERN INCIDENTAL RESULTS JULY 2020
(SURVEY 3)
SHEET 1 OF 9

DRAWING NO:
FIGURE 17

DATE: SEPT 2020 **DRAWN:** Y.G. **SCALE:** 1:7,000 @A3





NOTES

KEY

- SIZEWELL C MAIN DEVELOPMENT SITE BOUNDARY
- DEMARCATION LINE
- TERN SURVEY VANTAGE POINTS
- NERC LISTED SPECIES (IEF)
- AMBER LISTED SPECIES (IEF)
- RED LISTED SPECIES (IEF)
- AMBER LISTED SPECIES
- SCHEDULE 1 LISTED SPECIES
- NERC LISTED SPECIES (IEF)
- AMBER LISTED SPECIES (IEF)
- RED LISTED SPECIES (IEF)
- AMBER LISTED SPECIES
- NERC LISTED SPECIES
- SCHEDULE 1 LISTED SPECIES

BTO CODE - SPECIES

- BH - BLACK-HEADED GULL
- CM - COMMON GULL
- CU - CURLEW
- CX - COMMON SCOTER
- DN - DUNLIN
- GB - GREAT BLACK-BACKED GULL
- GV - GREY PLOVER
- GX - GANNET
- HG - HERRING GULL
- KI - KITTIWAKE
- KN - KNOT
- LB - LESSER BLACK-BACKED GULL
- LJ - LINNET
- LU - LITTLE GULL
- MU - MEDITERRANEAN GULL
- OC - OYSTERCATCHER
- SI - SWIFT
- WM - WHIMBREL

NOT PROTECTIVELY MARKED

COPYRIGHT
Reproduced from Ordnance Survey map with the permission of Ordnance Survey on behalf of the controller of Her Majesty's Stationary Office © Crown Copyright (2019). All Rights reserved. NNB GenCo 0100060408.

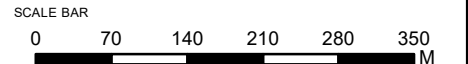


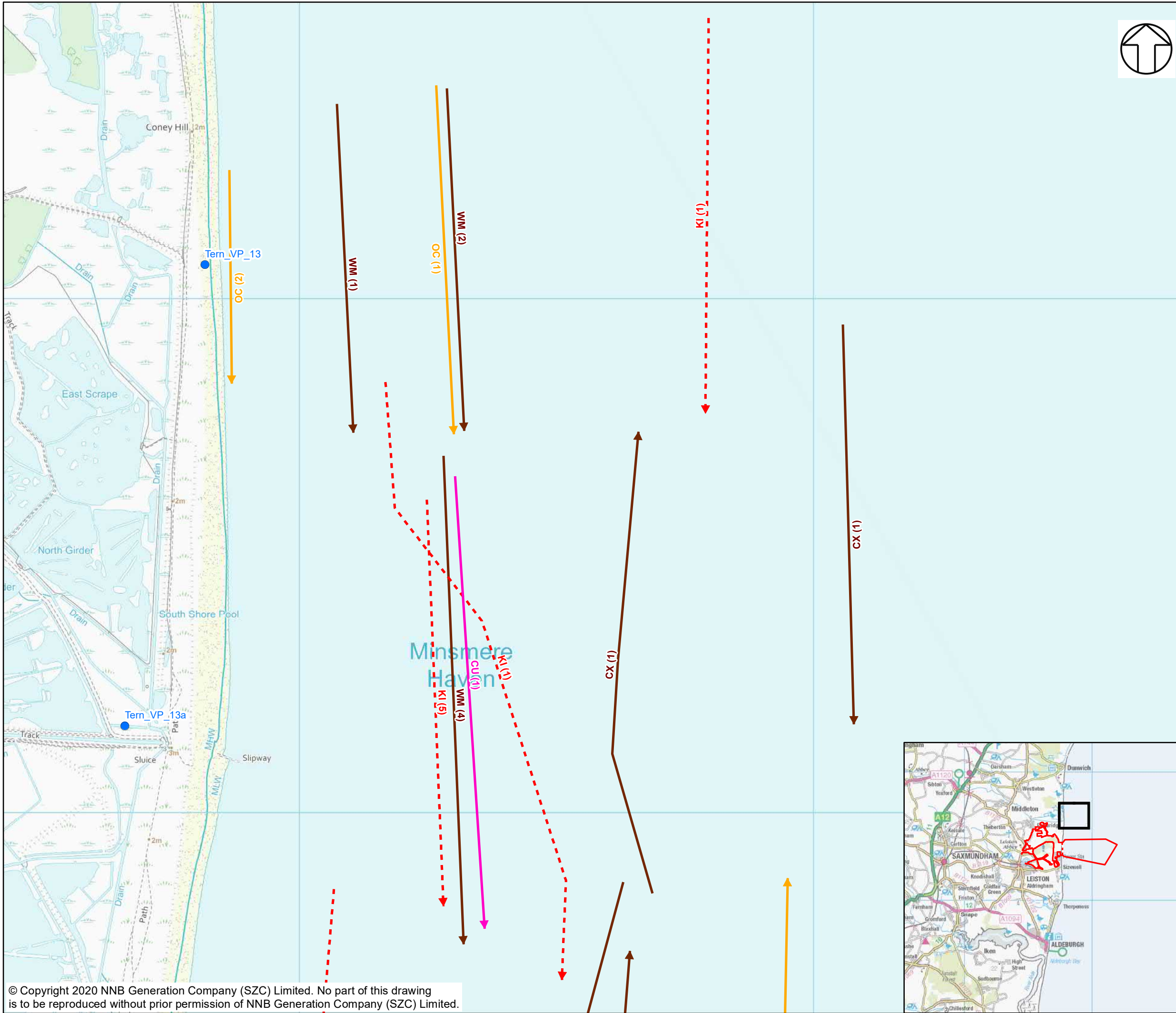
DOCUMENT:
SIZEWELL C
MAIN DEVELOPMENT SITE
TERN SURVEY REPORT 2020

DRAWING TITLE:
TERN INCIDENTAL RESULTS JULY 2020
(SURVEY 3)
SHEET 2 OF 9

DRAWING NO:
FIGURE 17

DATE: SEPT 2020 DRAWN: Y.G. SCALE: 1:7,000 @A3





NOTES

KEY

- SIZEWELL C MAIN DEVELOPMENT SITE BOUNDARY
- DEMARCATION LINE
- TERN SURVEY VANTAGE POINTS
- NERC LISTED SPECIES (IEF)
- AMBER LISTED SPECIES (IEF)
- RED LISTED SPECIES (IEF)
- AMBER LISTED SPECIES
- SCHEDULE 1 LISTED SPECIES
- NERC LISTED SPECIES (IEF)
- AMBER LISTED SPECIES (IEF)
- RED LISTED SPECIES (IEF)
- AMBER LISTED SPECIES
- NERC LISTED SPECIES
- SCHEDULE 1 LISTED SPECIES

BTO CODE - SPECIES

- BH - BLACK-HEADED GULL
- CM - COMMON GULL
- CU - CURLEW
- CX - COMMON SCOTER
- DN - DUNLIN
- GB - GREAT BLACK-BACKED GULL
- GV - GREY PLOVER
- GX - GANNET
- HG - HERRING GULL
- KI - KITTIWAKE
- KN - KNOT
- LB - LESSER BLACK-BACKED GULL
- LJ - LINNET
- LU - LITTLE GULL
- MU - MEDITERRANEAN GULL
- OC - OYSTERCATCHER
- SI - SWIFT
- WM - WHIMBREL

NOT PROTECTIVELY MARKED

COPYRIGHT
Reproduced from Ordnance Survey map with the permission of Ordnance Survey on behalf of the controller of Her Majesty's Stationary Office © Crown Copyright (2019). All Rights reserved. NNB GenCo 0100060408.

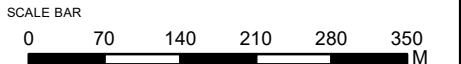


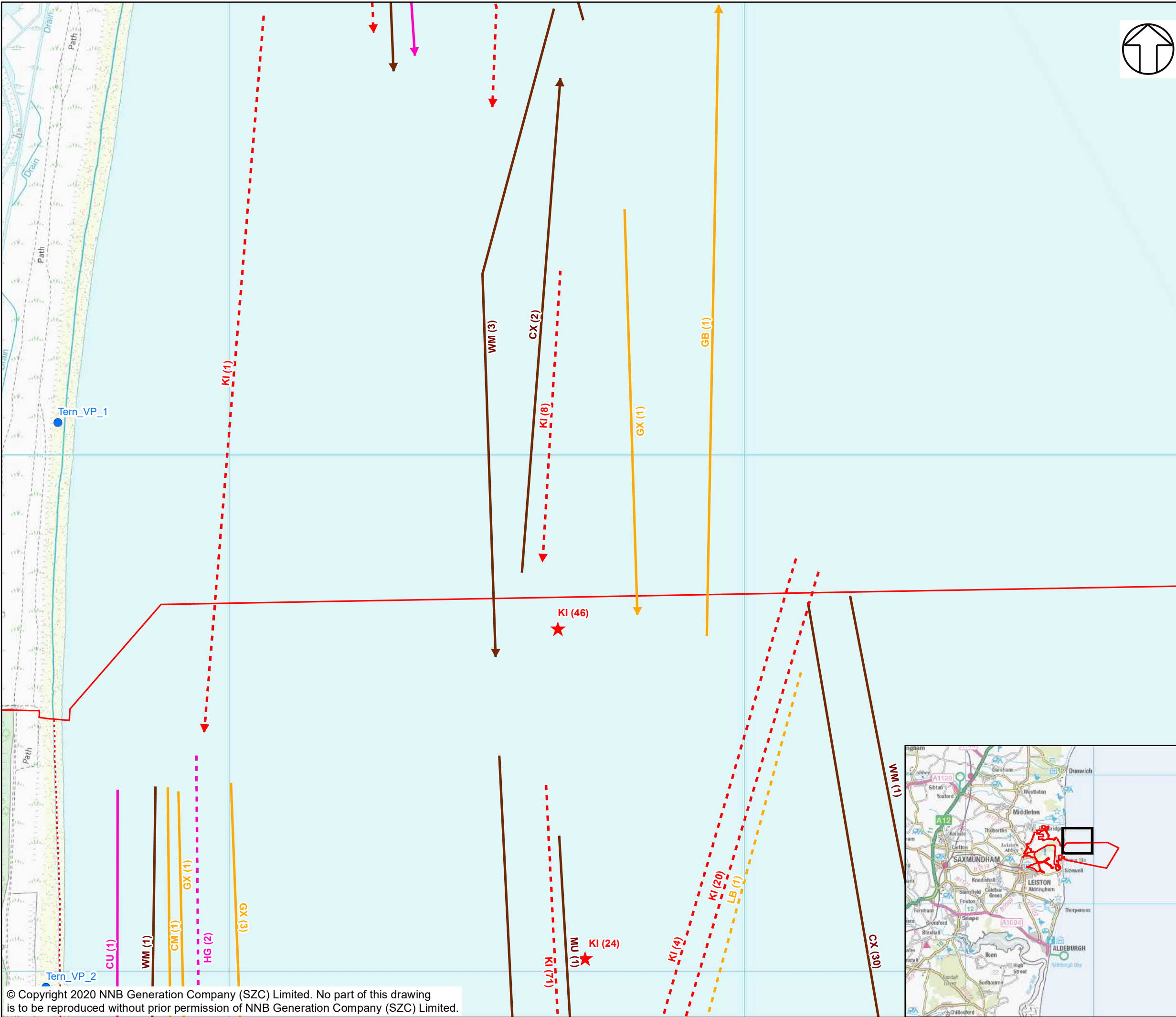
DOCUMENT:
SIZEWELL C
MAIN DEVELOPMENT SITE
TERN SURVEY REPORT 2020

DRAWING TITLE:
TERN INCIDENTAL RESULTS JULY 2020
(SURVEY 3)
SHEET 3 OF 9

DRAWING NO:
FIGURE 17

DATE: SEPT 2020 DRAWN: Y.G. SCALE: 1:7,000 @A3





NOTES

KEY

- SIZEWELL C MAIN DEVELOPMENT SITE BOUNDARY
- - - - - DEMARCATION LINE
- TERN SURVEY VANTAGE POINTS
- ★ NERC LISTED SPECIES (IEF)
- ★ AMBER LISTED SPECIES (IEF)
- ★ RED LISTED SPECIES (IEF)
- AMBER LISTED SPECIES
- SCHEDULE 1 LISTED SPECIES
- NERC LISTED SPECIES (IEF)
- AMBER LISTED SPECIES (IEF)
- RED LISTED SPECIES (IEF)
- AMBER LISTED SPECIES
- NERC LISTED SPECIES
- SCHEDULE 1 LISTED SPECIES

BTO CODE - SPECIES

- BH - BLACK-HEADED GULL
- CM - COMMON GULL
- CU - CURLEW
- CX - COMMON SCOTER
- DN - DUNLIN
- GB - GREAT BLACK-BACKED GULL
- GV - GREY PLOVER
- GX - GANNET
- HG - HERRING GULL
- KI - KITTIWAKE
- KN - KNOT
- LB - LESSER BLACK-BACKED GULL
- LI - LINNET
- LU - LITTLE GULL
- MU - MEDITERRANEAN GULL
- OC - OYSTERCATCHER
- SI - SWIFT
- WM - WHIMBREL

NOT PROTECTIVELY MARKED

COPYRIGHT
Reproduced from Ordnance Survey map with the permission of Ordnance Survey on behalf of the controller of Her Majesty's Stationary Office © Crown Copyright (2019). All Rights reserved. NNB GenCo 0100060408.

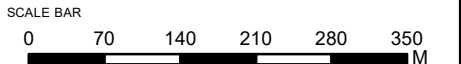


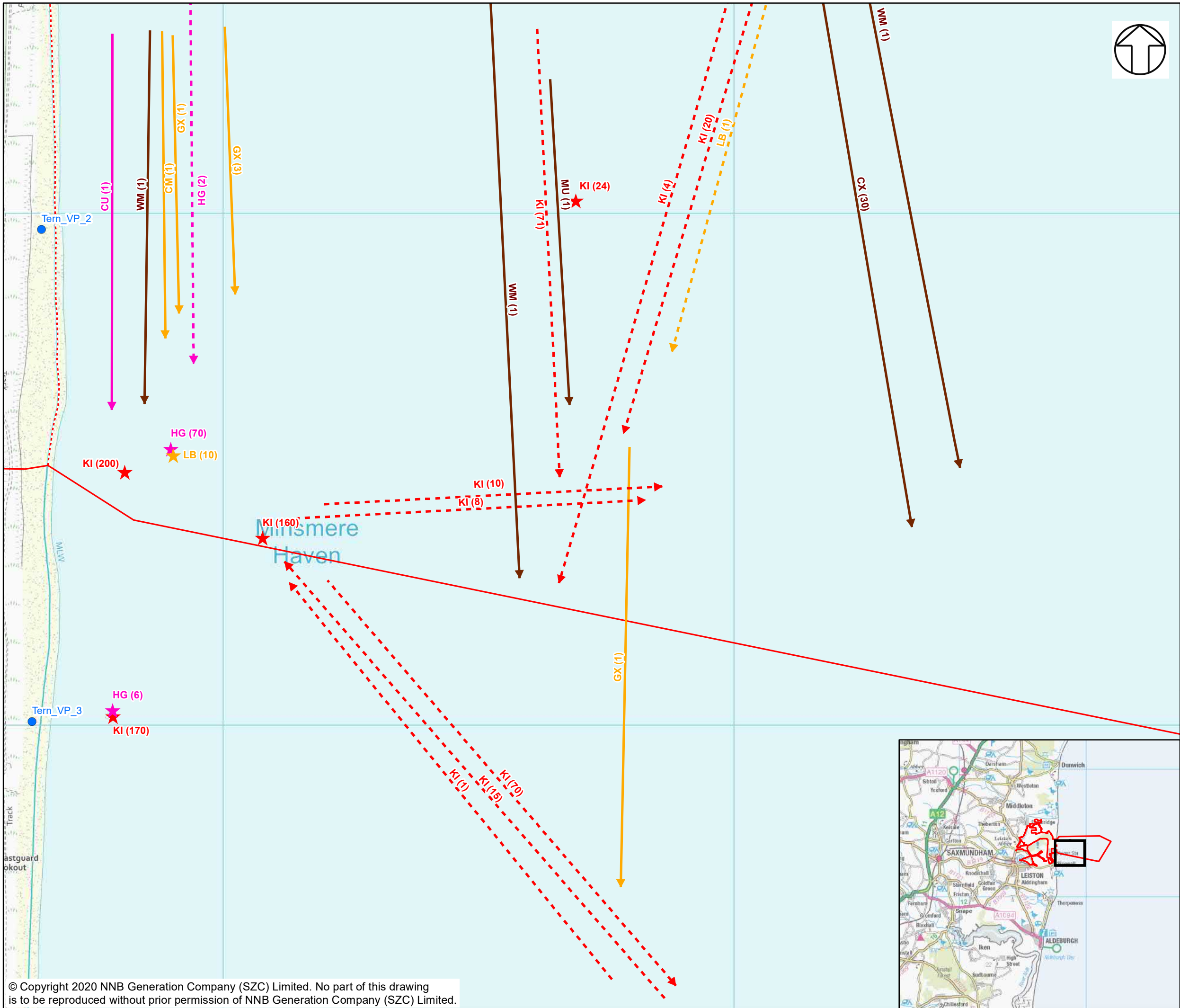
DOCUMENT:
SIZEWELL C
MAIN DEVELOPMENT SITE
TERN SURVEY REPORT 2020

DRAWING TITLE:
TERN INCIDENTAL RESULTS JULY 2020
(SURVEY 3)
SHEET 4 OF 9

DRAWING NO:
FIGURE 17

DATE: SEPT 2020 DRAWN: Y.G. SCALE: 1:7,000 @A3





- NOTES**
- KEY**
- SIZEWELL C MAIN DEVELOPMENT SITE BOUNDARY
 - - - - - DEMARCATION LINE
 - TERN SURVEY VANTAGE POINTS
 - ★ NERC LISTED SPECIES (IEF)
 - ★ AMBER LISTED SPECIES (IEF)
 - ★ RED LISTED SPECIES (IEF)
 - AMBER LISTED SPECIES
 - SCHEDULE 1 LISTED SPECIES
 - NERC LISTED SPECIES (IEF)
 - AMBER LISTED SPECIES (IEF)
 - RED LISTED SPECIES (IEF)
 - AMBER LISTED SPECIES
 - NERC LISTED SPECIES
 - SCHEDULE 1 LISTED SPECIES
- BTO CODE - SPECIES**
- BH - BLACK-HEADED GULL
 - CM - COMMON GULL
 - CU - CURLEW
 - CX - COMMON SCOTER
 - DN - DUNLIN
 - GB - GREAT BLACK-BACKED GULL
 - GV - GREY PLOVER
 - GX - GANNET
 - HG - HERRING GULL
 - KI - KITTIWAKE
 - KN - KNOT
 - LB - LESSER BLACK-BACKED GULL
 - LJ - LINNET
 - LU - LITTLE GULL
 - MU - MEDITERRANEAN GULL
 - OC - OYSTERCATCHER
 - SI - SWIFT
 - WM - WHIMBREL

NOT PROTECTIVELY MARKED

COPYRIGHT
Reproduced from Ordnance Survey map with the permission of Ordnance Survey on behalf of the controller of Her Majesty's Stationary Office © Crown Copyright (2019). All Rights reserved. NNB GenCo 0100060408.

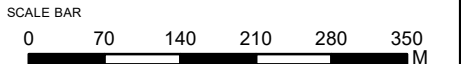


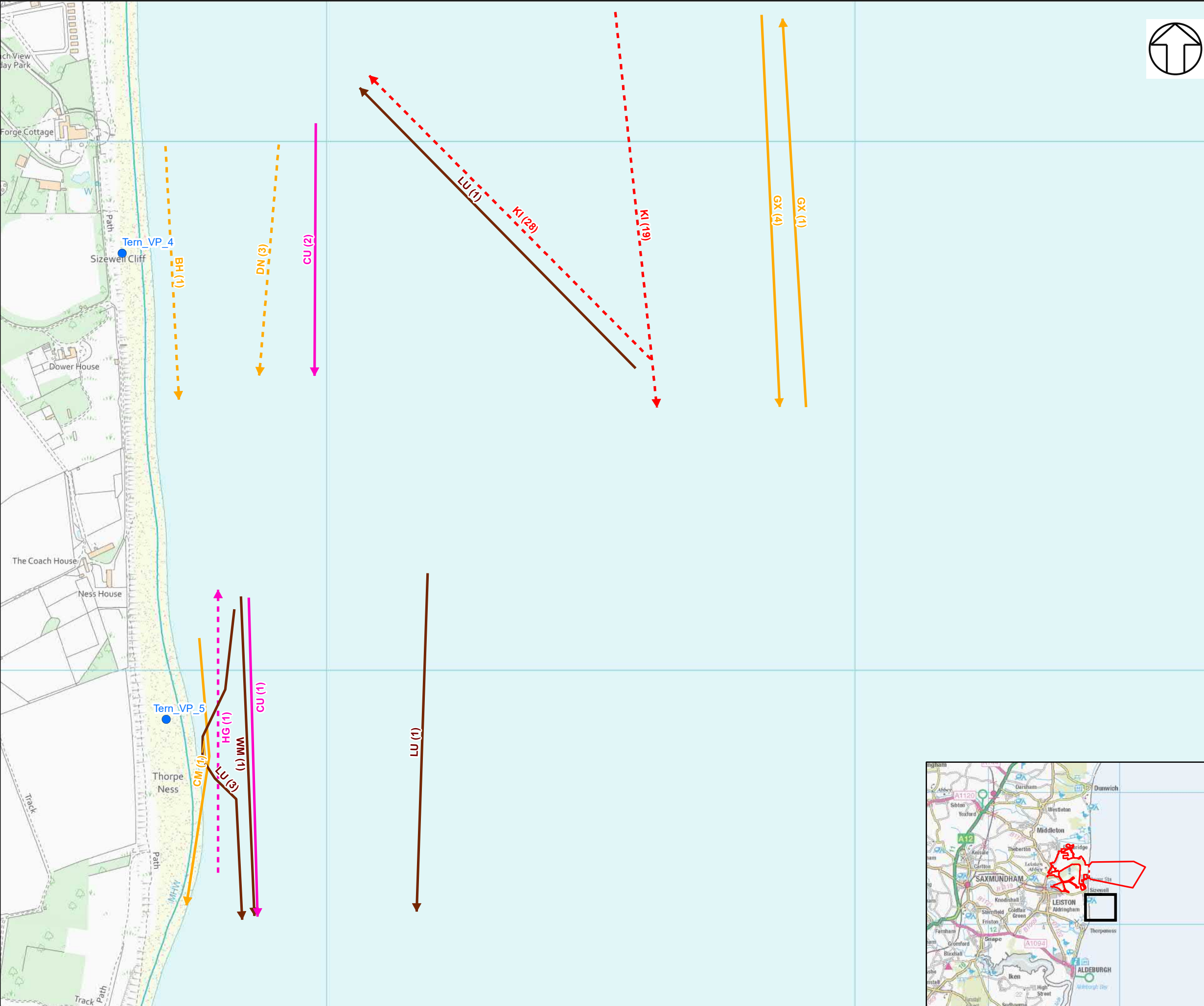
DOCUMENT:
SIZEWELL C
MAIN DEVELOPMENT SITE
TERN SURVEY REPORT 2020

DRAWING TITLE:
TERN INCIDENTAL RESULTS JULY 2020
(SURVEY 3)
SHEET 5 OF 9

DRAWING NO:
FIGURE 17

DATE: SEPT 2020 **DRAWN:** Y.G. **SCALE:** 1:7,000 @A3





NOTES

KEY

- SIZEWELL C MAIN DEVELOPMENT SITE BOUNDARY
- DEMARCATION LINE
- TERN SURVEY VANTAGE POINTS
- NERC LISTED SPECIES (IEF)
- AMBER LISTED SPECIES (IEF)
- RED LISTED SPECIES (IEF)
- AMBER LISTED SPECIES
- SCHEDULE 1 LISTED SPECIES
- NERC LISTED SPECIES (IEF)
- AMBER LISTED SPECIES (IEF)
- RED LISTED SPECIES (IEF)
- AMBER LISTED SPECIES
- NERC LISTED SPECIES
- SCHEDULE 1 LISTED SPECIES

BTO CODE - SPECIES

- BH - BLACK-HEADED GULL
- CM - COMMON GULL
- CU - CURLEW
- CX - COMMON SCOTER
- DN - DUNLIN
- GB - GREAT BLACK-BACKED GULL
- GV - GREY PLOVER
- GX - GANNET
- HG - HERRING GULL
- KI - KITTIWAKE
- KN - KNOT
- LB - LESSER BLACK-BACKED GULL
- LI - LINNET
- LU - LITTLE GULL
- MU - MEDITERRANEAN GULL
- OC - OYSTERCATCHER
- SI - SWIFT
- WM - WHIMBREL

NOT PROTECTIVELY MARKED

COPYRIGHT
Reproduced from Ordnance Survey map with the permission of Ordnance Survey on behalf of the controller of Her Majesty's Stationary Office © Crown Copyright (2019). All Rights reserved. NNB GenCo 0100060408.

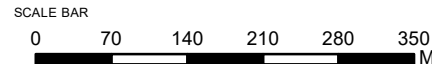


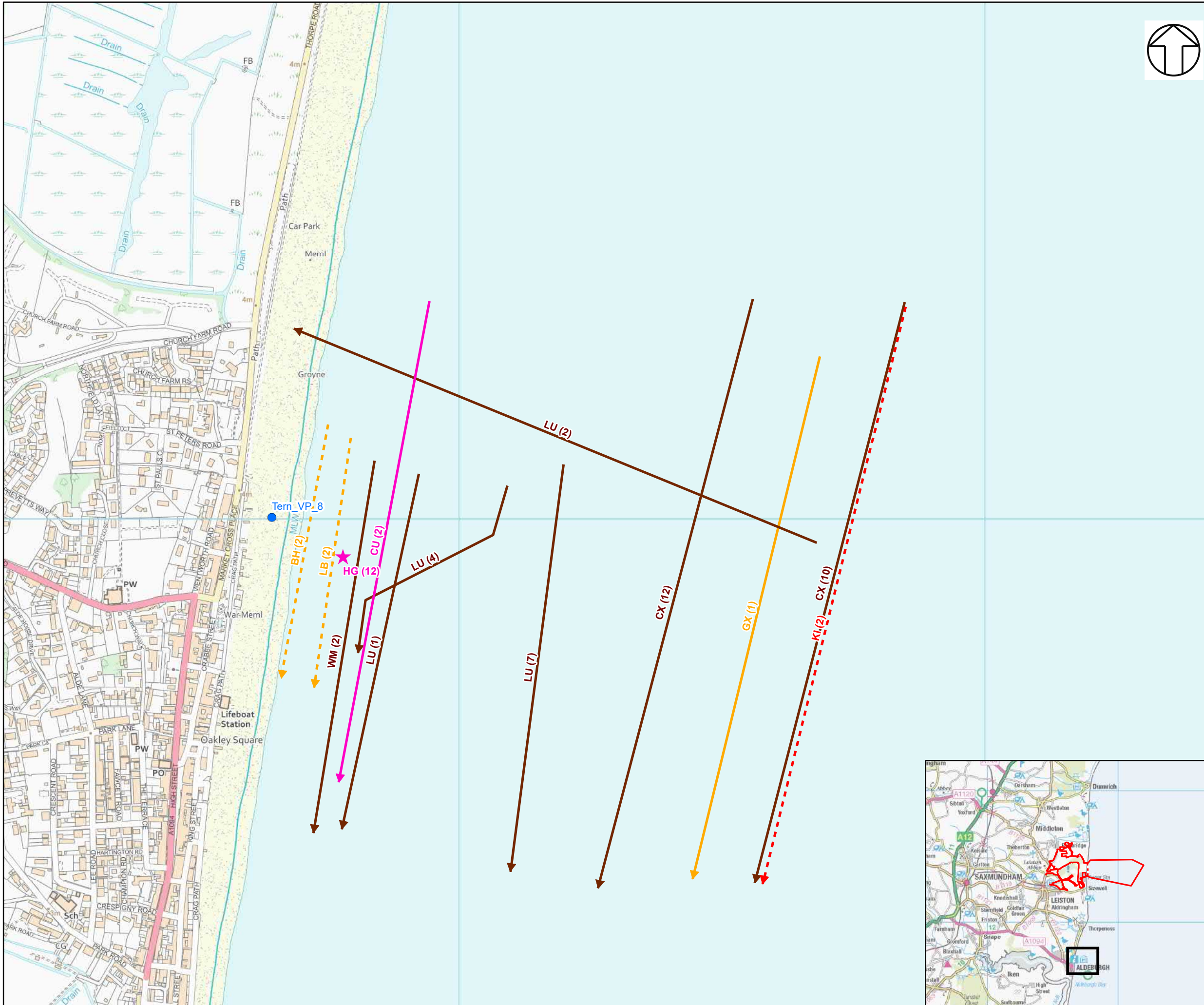
DOCUMENT:
SIZEWELL C
MAIN DEVELOPMENT SITE
TERN SURVEY REPORT 2020

DRAWING TITLE:
TERN INCIDENTAL RESULTS JULY 2020
(SURVEY 3)
SHEET 6 OF 9

DRAWING NO:
FIGURE 17

DATE: SEPT 2020 DRAWN: Y.G. SCALE: 1:7,000 @A3





- NOTES**
- KEY**
- SIZEWELL C MAIN DEVELOPMENT SITE BOUNDARY
 - DEMARCATION LINE
 - TERN SURVEY VANTAGE POINTS
 - NERC LISTED SPECIES (IEF)
 - AMBER LISTED SPECIES (IEF)
 - RED LISTED SPECIES (IEF)
 - AMBER LISTED SPECIES
 - SCHEDULE 1 LISTED SPECIES
 - NERC LISTED SPECIES (IEF)
 - AMBER LISTED SPECIES (IEF)
 - RED LISTED SPECIES (IEF)
 - AMBER LISTED SPECIES
 - NERC LISTED SPECIES
 - SCHEDULE 1 LISTED SPECIES
- BTO CODE - SPECIES**
- BH - BLACK-HEADED GULL
 - CM - COMMON GULL
 - CU - CURLEW
 - CX - COMMON SCOTER
 - DN - DUNLIN
 - GB - GREAT BLACK-BACKED GULL
 - GV - GREY PLOVER
 - GX - GANNET
 - HG - HERRING GULL
 - KI - KITTIWAKE
 - KN - KNOT
 - LB - LESSER BLACK-BACKED GULL
 - LI - LINNET
 - LU - LITTLE GULL
 - MU - MEDITERRANEAN GULL
 - OC - OYSTERCATCHER
 - SI - SWIFT
 - WM - WHIMBREL

NOT PROTECTIVELY MARKED

COPYRIGHT
Reproduced from Ordnance Survey map with the permission of Ordnance Survey on behalf of the controller of Her Majesty's Stationary Office © Crown Copyright (2019). All Rights reserved. NNB GenCo 0100060408.

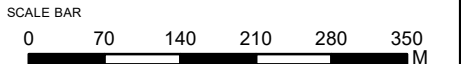


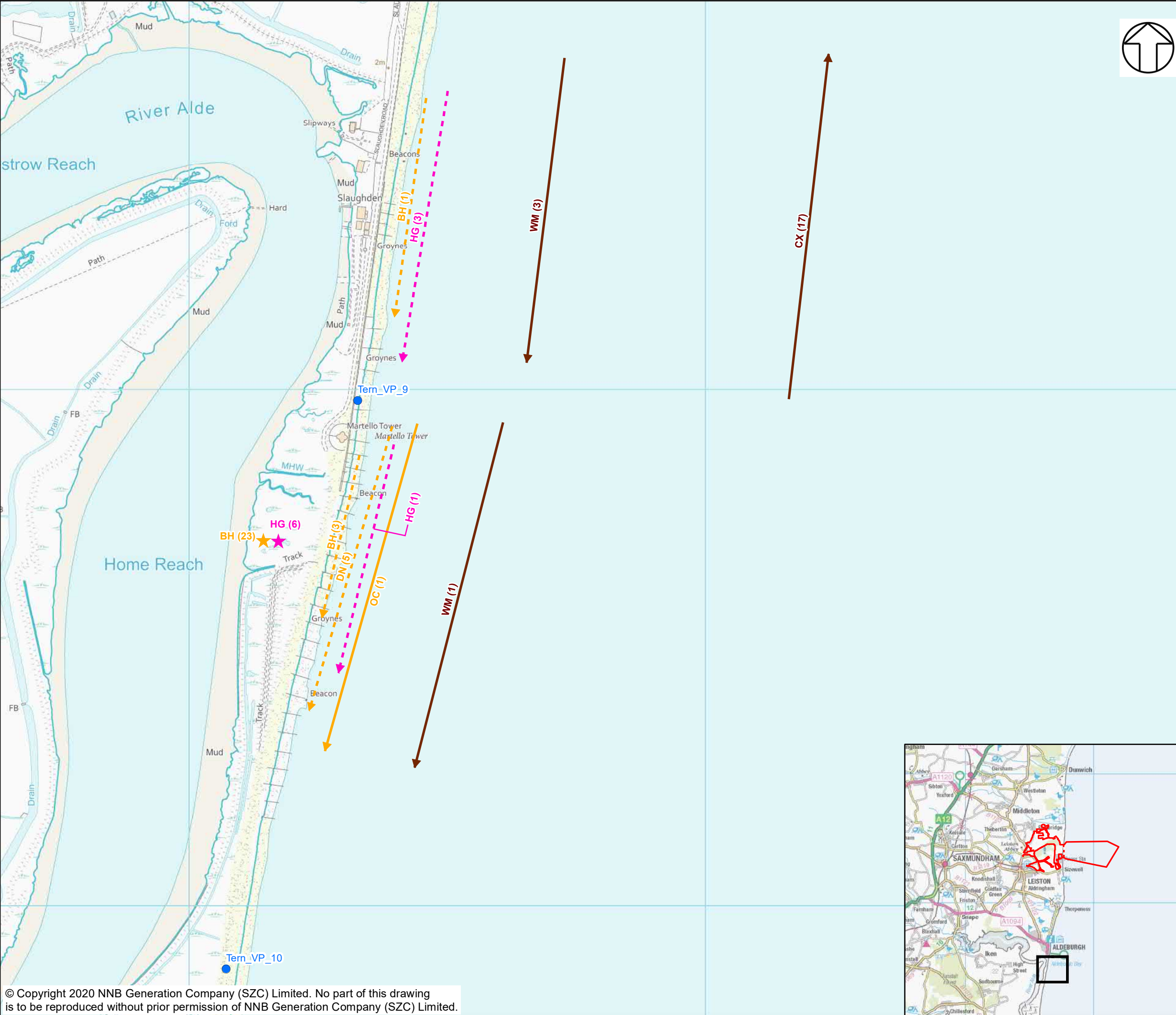
DOCUMENT:
SIZEWELL C
MAIN DEVELOPMENT SITE
TERN SURVEY REPORT 2020

DRAWING TITLE:
TERN INCIDENTAL RESULTS JULY 2020
(SURVEY 3)
SHEET 8 OF 9

DRAWING NO:
FIGURE 17

DATE: SEPT 2020 **DRAWN:** Y.G. **SCALE:** 1:7,000 @A3





NOTES

KEY

- SIZEWELL C MAIN DEVELOPMENT SITE BOUNDARY
- DEMARCATION LINE
- TERN SURVEY VANTAGE POINTS
- NERC LISTED SPECIES (IEF)
- AMBER LISTED SPECIES (IEF)
- RED LISTED SPECIES (IEF)
- AMBER LISTED SPECIES
- SCHEDULE 1 LISTED SPECIES
- NERC LISTED SPECIES (IEF)
- AMBER LISTED SPECIES (IEF)
- RED LISTED SPECIES (IEF)
- AMBER LISTED SPECIES
- NERC LISTED SPECIES
- SCHEDULE 1 LISTED SPECIES

BTO CODE - SPECIES

- BH - BLACK-HEADED GULL
- CM - COMMON GULL
- CU - CURLEW
- CX - COMMON SCOTER
- DN - DUNLIN
- GB - GREAT BLACK-BACKED GULL
- GV - GREY PLOVER
- GX - GANNET
- HG - HERRING GULL
- KI - KITTIWAKE
- KN - KNOT
- LB - LESSER BLACK-BACKED GULL
- LI - LINNET
- LU - LITTLE GULL
- MU - MEDITERRANEAN GULL
- OC - OYSTERCATCHER
- SI - SWIFT
- WM - WHIMBREL

NOT PROTECTIVELY MARKED

COPYRIGHT
Reproduced from Ordnance Survey map with the permission of Ordnance Survey on behalf of the controller of Her Majesty's Stationary Office © Crown Copyright (2019). All Rights reserved. NNB GenCo 0100060408.

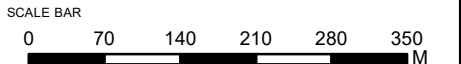


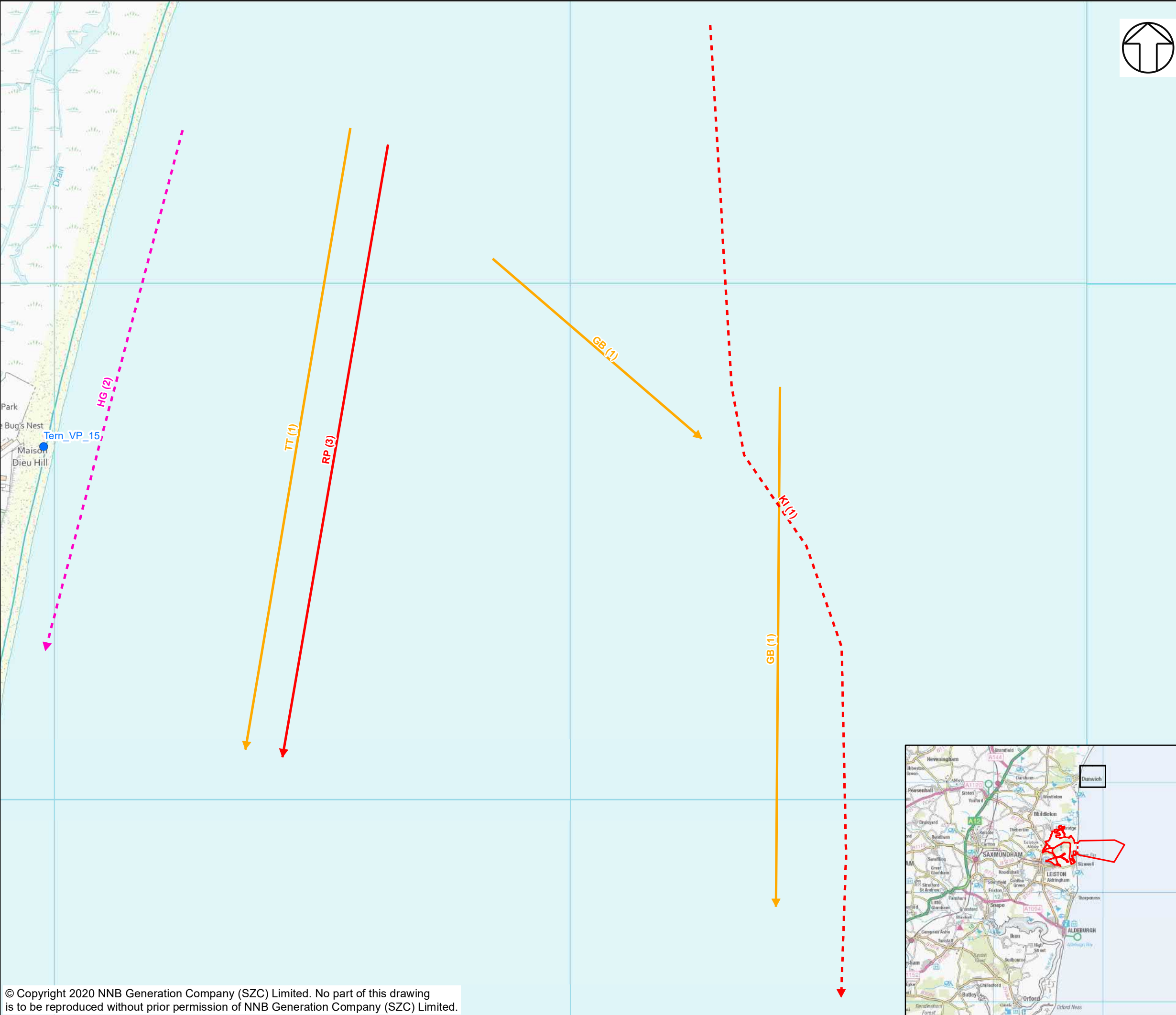
DOCUMENT:
SIZEWELL C
MAIN DEVELOPMENT SITE
TERN SURVEY REPORT 2020

DRAWING TITLE:
TERN INCIDENTAL RESULTS JULY 2020
(SURVEY 3)
SHEET 9 OF 9

DRAWING NO:
FIGURE 17

DATE: SEPT 2020 DRAWN: Y.G. SCALE: 1:7,000 @A3





- KEY**
- SIZEWELL C MAIN DEVELOPMENT SITE BOUNDARY
 - - - DEMARCATION LINE
 - TERN SURVEY VANTAGE POINTS
 - ★ NERC LISTED SPECIES (IEF)
 - ★ AMBER LISTED SPECIES (IEF)
 - ★ RED LISTED SPECIES (IEF)
 - ★ SCHEDULE 1 LISTED SPECIES (IEF)
 - AMBER LISTED SPECIES
 - RED LISTED SPECIES
 - SCHEDULE 1 LISTED SPECIES
 - NERC LISTED SPECIES (IEF)
 - AMBER LISTED SPECIES (IEF)
 - RED LISTED SPECIES (IEF)
 - AMBER LISTED SPECIES
 - RED LISTED SPECIES
 - SCHEDULE 1 LISTED SPECIES

BTO CODE - SPECIES

AC - ARCTIC SKUA	RP - RINGED PLOVER
AV - AVOCET	RU - RUFF
BY - BARNACLE GOOSE	T. - TEAL
BH - BLACK-HEADED GULL	TT - TURNSTONE
BW - BLACK TAILED GODWIT	
CS - COMMON SANDPIPER	
CV - CURLEW SANDPIPER	
DN - DUNLIN	
DR - SPOTTED REDSHANK	
GK - GREENSHANK	
GX - GANNET	
GB - GREAT BLACK-BACKED GULL	
H. - GREY HERON	
HG - HERRING GULL	
KI - KITTIWAKE	
KN - KNOT	
L. - LAPWING	
LB - LESSER BLACK-BACKED GULL	
LU - LITTLE GULL	
OC - OYSTERCATCHER	
RK - REDSHANK	

NOT PROTECTIVELY MARKED

COPYRIGHT
Reproduced from Ordnance Survey map with the permission of Ordnance Survey on behalf of the controller of Her Majesty's Stationary Office © Crown Copyright (2019). All Rights reserved. NNB GenCo 0100060408.

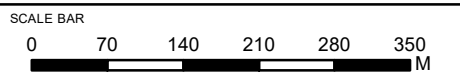


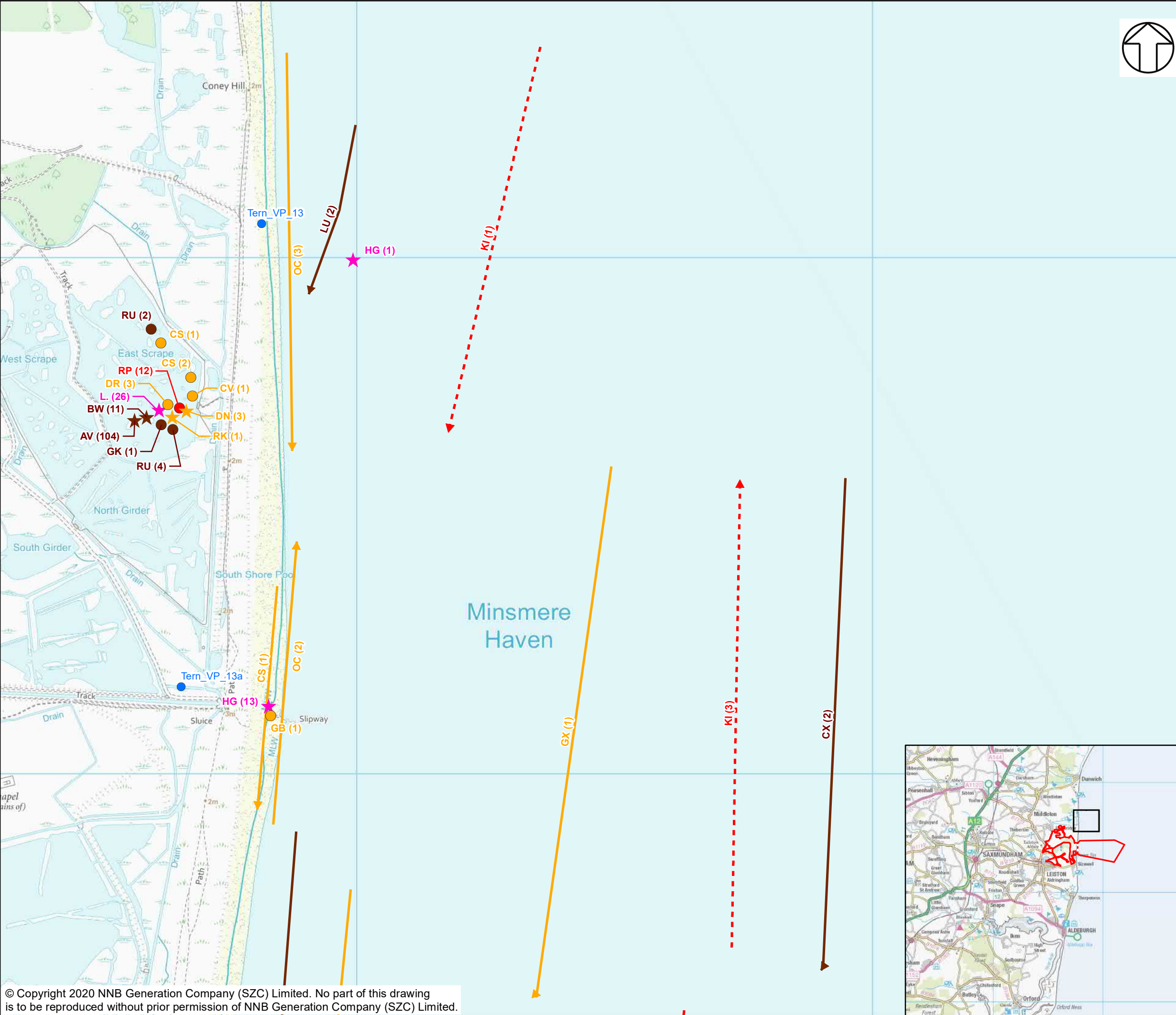
DOCUMENT:
SIZEWELL C
MAIN DEVELOPMENT SITE
TERN SURVEY REPORT 2020

DRAWING TITLE:
TERN INCIDENTAL RESULTS AUG 2020 (SURVEY 1)
SHEET 1 OF 11

DRAWING NO:
FIGURE 18

DATE: SEPT 2020 **DRAWN:** Y.G. **SCALE:** 1:7,000 @A3





- KEY**
- SIZEWELL C MAIN DEVELOPMENT SITE BOUNDARY
 - DEMARCATION LINE
 - TERN SURVEY VANTAGE POINTS
 - NERC LISTED SPECIES (IEF)
 - AMBER LISTED SPECIES (IEF)
 - RED LISTED SPECIES (IEF)
 - SCHEDULE 1 LISTED SPECIES (IEF)
 - AMBER LISTED SPECIES
 - RED LISTED SPECIES
 - SCHEDULE 1 LISTED SPECIES
 - NERC LISTED SPECIES (IEF)
 - AMBER LISTED SPECIES (IEF)
 - RED LISTED SPECIES (IEF)
 - AMBER LISTED SPECIES
 - RED LISTED SPECIES
 - SCHEDULE 1 LISTED SPECIES

BTO CODE - SPECIES

AC - ARCTIC SKUA	RP - RINGED PLOVER
AV - AVOCET	RU - RUFF
BY - BARNACLE GOOSE	T. - TEAL
BH - BLACK-HEADED GULL	TT - TURNSTONE
BW - BLACK TAILED GODWIT	
CS - COMMON SANDPIPER	
CV - CURLEW SANDPIPER	
DN - DUNLIN	
DR - SPOTTED REDSHANK	
GK - GREENSHANK	
GX - GANNET	
GB - GREAT BLACK-BACKED GULL	
H. - GREY HERON	
HG - HERRING GULL	
KI - KITTIWAKE	
KN - KNOT	
L. - LAPWING	
LB - LESSER BLACK-BACKED GULL	
LU - LITTLE GULL	
OC - OYSTERCATCHER	
RK - REDSHANK	

NOT PROTECTIVELY MARKED

COPYRIGHT
Reproduced from Ordnance Survey map with the permission of Ordnance Survey on behalf of the controller of Her Majesty's Stationary Office © Crown Copyright (2019). All Rights reserved. NNB GenCo 0100060408.

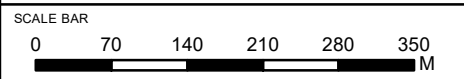


DOCUMENT:
SIZEWELL C
MAIN DEVELOPMENT SITE
TERN SURVEY REPORT 2020

DRAWING TITLE:
TERN INCIDENTAL RESULTS AUG 2020 (SURVEY 1)
SHEET 3 OF 11

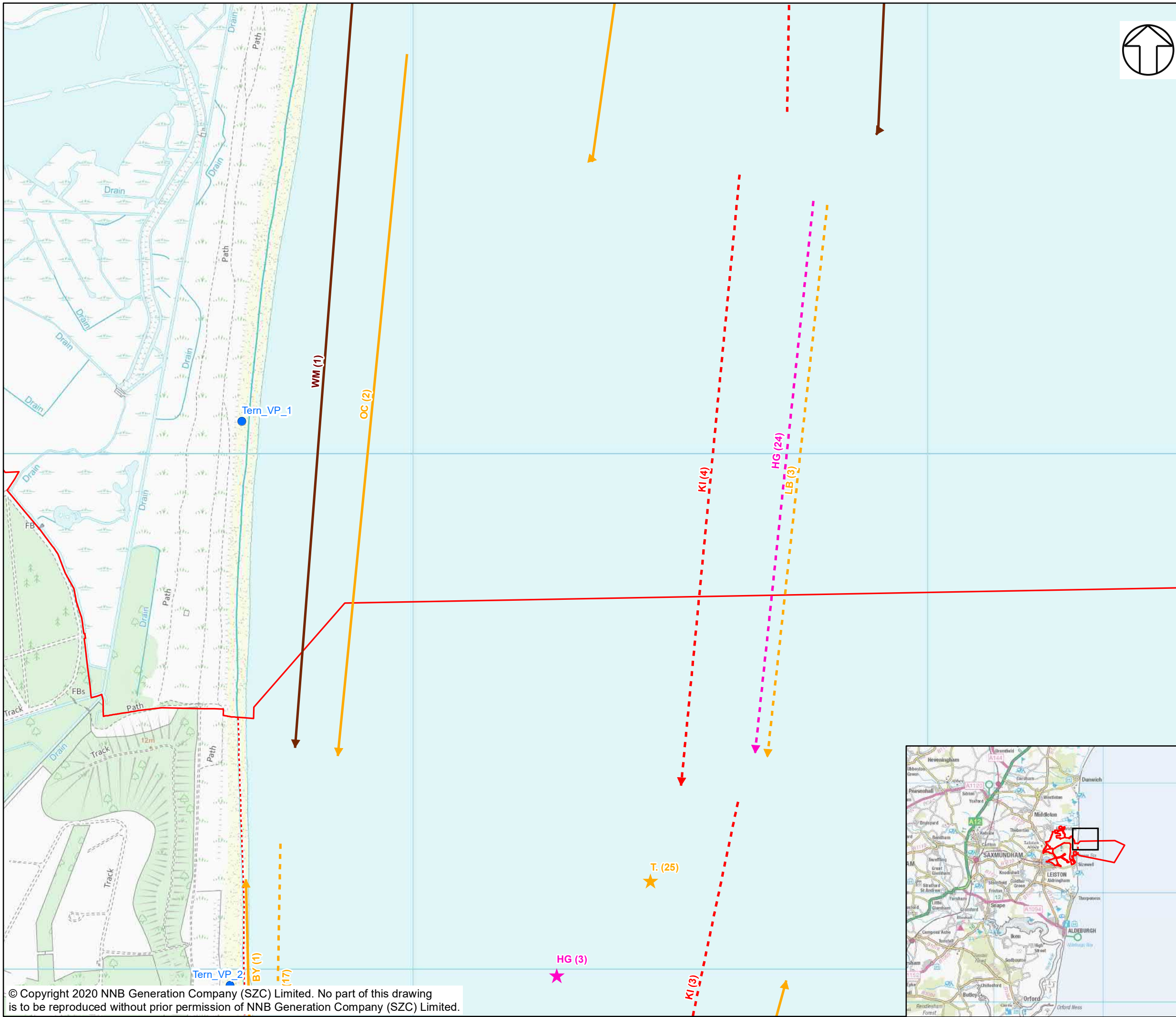
DRAWING NO:
FIGURE 18

DATE: SEPT 2020 **DRAWN:** Y.G. **SCALE:** 1:7,000 @A3



© Copyright 2020 NNB Generation Company (SZC) Limited. No part of this drawing is to be reproduced without prior permission of NNB Generation Company (SZC) Limited.





- KEY**
- SIZEWELL C MAIN DEVELOPMENT SITE BOUNDARY
 - - - DEMARCATION LINE
 - TERN SURVEY VANTAGE POINTS
 - ★ NERC LISTED SPECIES (IEF)
 - ★ AMBER LISTED SPECIES (IEF)
 - ★ RED LISTED SPECIES (IEF)
 - ★ SCHEDULE 1 LISTED SPECIES (IEF)
 - AMBER LISTED SPECIES
 - RED LISTED SPECIES
 - SCHEDULE 1 LISTED SPECIES
 - ▶ NERC LISTED SPECIES (IEF)
 - ▶ AMBER LISTED SPECIES (IEF)
 - ▶ RED LISTED SPECIES (IEF)
 - ▶ AMBER LISTED SPECIES
 - ▶ RED LISTED SPECIES
 - ▶ SCHEDULE 1 LISTED SPECIES

- BTO CODE - SPECIES**
- | | |
|-------------------------------|--------------------|
| AC - ARCTIC SKUA | RP - RINGED PLOVER |
| AV - AVOCET | RU - RUFF |
| BY - BARNACLE GOOSE | T. - TEAL |
| BH - BLACK-HEADED GULL | TT - TURNSTONE |
| BW - BLACK TAILED GODWIT | |
| CS - COMMON SANDPIPER | |
| CV - CURLEW SANDPIPER | |
| DN - DUNLIN | |
| DR - SPOTTED REDSHANK | |
| GK - GREENSHANK | |
| GX - GANNET | |
| GB - GREAT BLACK-BACKED GULL | |
| H. - GREY HERON | |
| HG - HERRING GULL | |
| KI - KITTIWAKE | |
| KN - KNOT | |
| L - LAPWING | |
| LB - LESSER BLACK-BACKED GULL | |
| LU - LITTLE GULL | |
| OC - OYSTERCATCHER | |
| RK - REDSHANK | |

NOT PROTECTIVELY MARKED

COPYRIGHT
Reproduced from Ordnance Survey map with the permission of Ordnance Survey on behalf of the controller of Her Majesty's Stationary Office © Crown Copyright (2019). All Rights reserved. NNB GenCo 0100060408.

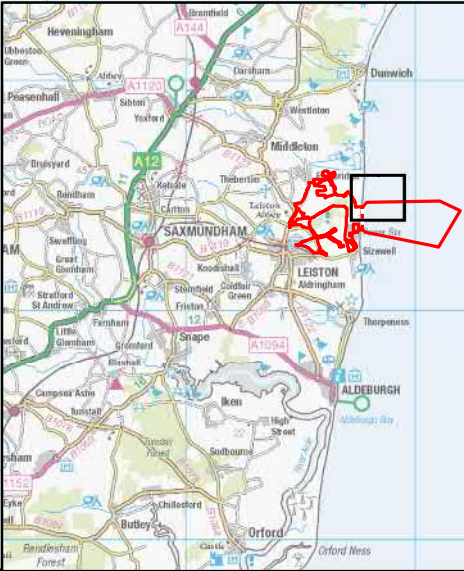
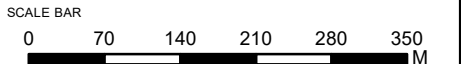


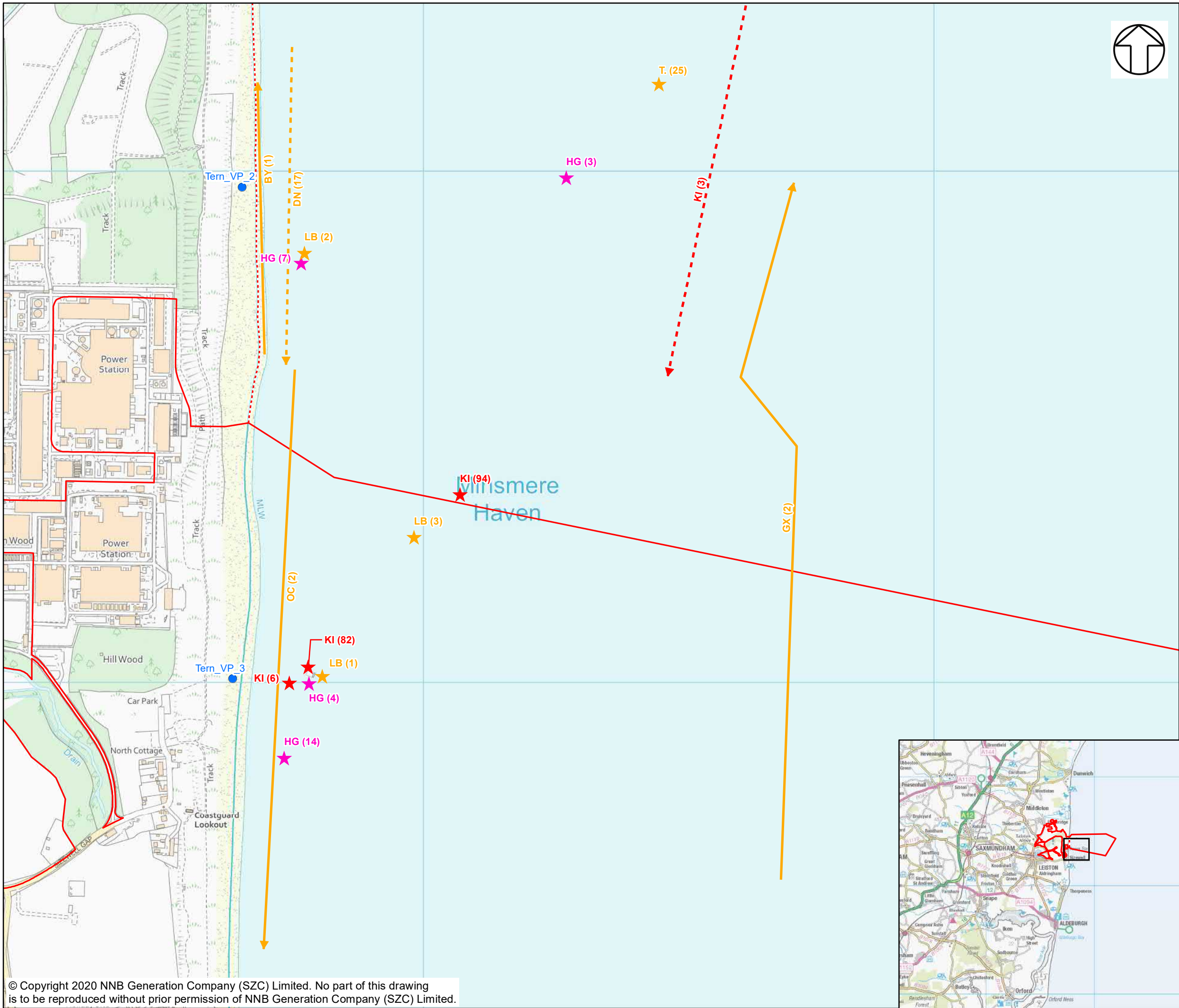
DOCUMENT:
SIZEWELL C
MAIN DEVELOPMENT SITE
TERN SURVEY REPORT 2020

DRAWING TITLE:
TERN INCIDENTAL RESULTS AUG 2020 (SURVEY 1)
SHEET 4 OF 11

DRAWING NO:
FIGURE 18

DATE: SEPT 2020 **DRAWN:** Y.G. **SCALE:** 1:7,000 @A3





- KEY**
- SIZEWELL C MAIN DEVELOPMENT SITE BOUNDARY
 - - - DEMARCATION LINE
 - TERN SURVEY VANTAGE POINTS
 - ★ NERC LISTED SPECIES (IEF)
 - ★ AMBER LISTED SPECIES (IEF)
 - ★ RED LISTED SPECIES (IEF)
 - ★ SCHEDULE 1 LISTED SPECIES (IEF)
 - AMBER LISTED SPECIES
 - RED LISTED SPECIES
 - SCHEDULE 1 LISTED SPECIES
 - NERC LISTED SPECIES (IEF)
 - AMBER LISTED SPECIES (IEF)
 - RED LISTED SPECIES (IEF)
 - AMBER LISTED SPECIES
 - RED LISTED SPECIES
 - SCHEDULE 1 LISTED SPECIES

- BTO CODE - SPECIES**
- | | |
|-------------------------------|--------------------|
| AC - ARCTIC SKUA | RP - RINGED PLOVER |
| AV - AVOCET | RU - RUFF |
| BY - BARNACLE GOOSE | T. - TEAL |
| BH - BLACK-HEADED GULL | TT - TURNSTONE |
| BW - BLACK TAILED GODWIT | |
| CS - COMMON SANDPIPER | |
| CV - CURLEW SANDPIPER | |
| DN - DUNLIN | |
| DR - SPOTTED REDSHANK | |
| GK - GREENSHANK | |
| GX - GANNET | |
| GB - GREAT BLACK-BACKED GULL | |
| H. - GREY HERON | |
| HG - HERRING GULL | |
| KI - KITTIWAKE | |
| KN - KNOT | |
| L. - LAPWING | |
| LB - LESSER BLACK-BACKED GULL | |
| LU - LITTLE GULL | |
| OC - OYSTERCATCHER | |
| RK - REDSHANK | |

NOT PROTECTIVELY MARKED

COPYRIGHT
Reproduced from Ordnance Survey map with the permission of Ordnance Survey on behalf of the controller of Her Majesty's Stationary Office © Crown Copyright (2019). All Rights reserved. NNB GenCo 0100060408.



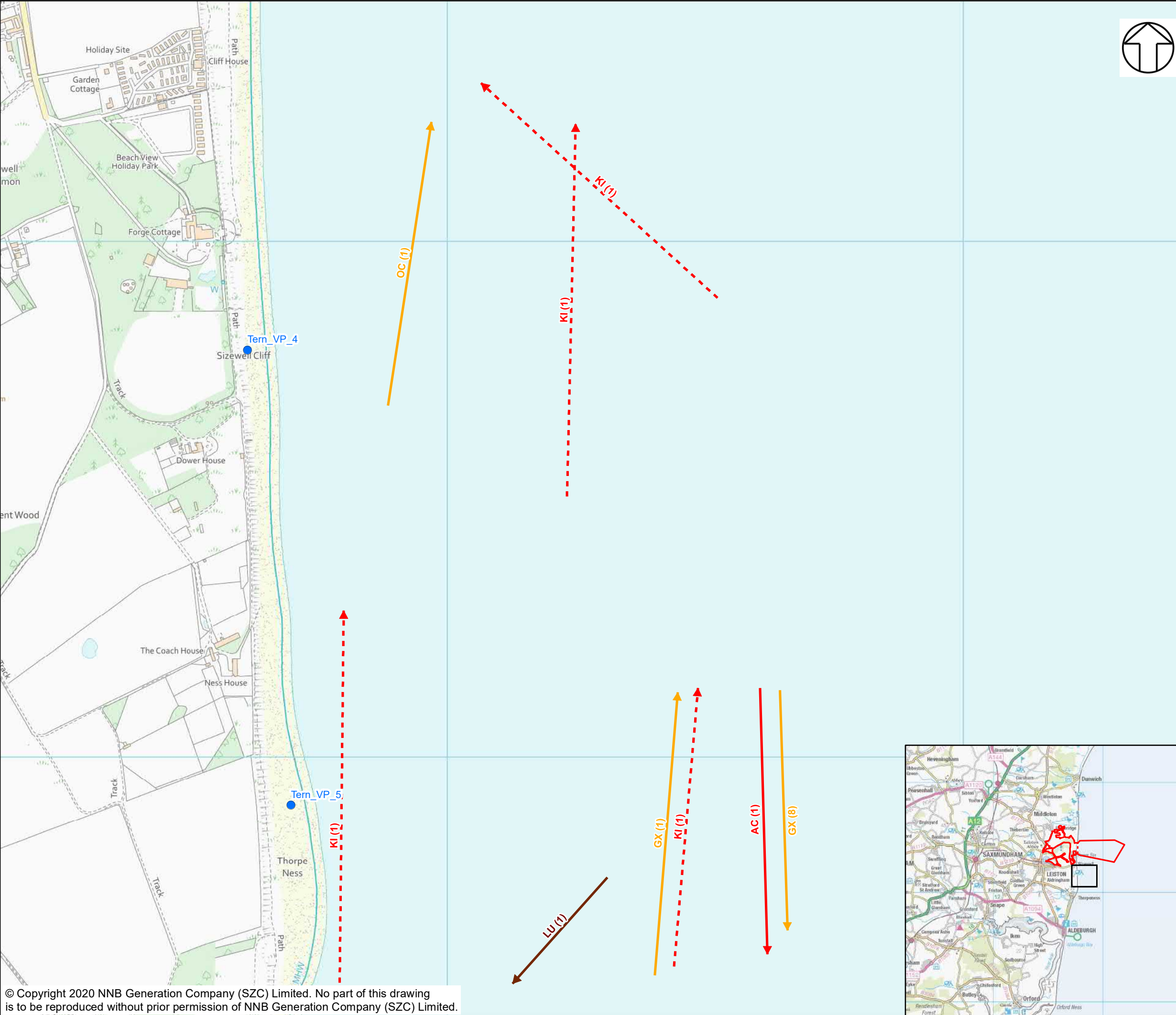
DOCUMENT:
SIZEWELL C
MAIN DEVELOPMENT SITE
TERN SURVEY REPORT 2020

DRAWING TITLE:
TERN INCIDENTAL RESULTS AUG 2020 (SURVEY 1)
SHEET 5 OF 11

DRAWING NO:
FIGURE 18

DATE: SEPT 2020 **DRAWN:** Y.G. **SCALE:** 1:7,000 @A3

SCALE BAR
0 70 140 210 280 350 M



- KEY**
- SIZEWELL C MAIN DEVELOPMENT SITE BOUNDARY
 - - - DEMARCATION LINE
 - TERN SURVEY VANTAGE POINTS
 - ★ NERC LISTED SPECIES (IEF)
 - ★ AMBER LISTED SPECIES (IEF)
 - ★ RED LISTED SPECIES (IEF)
 - ★ SCHEDULE 1 LISTED SPECIES (IEF)
 - AMBER LISTED SPECIES
 - RED LISTED SPECIES
 - SCHEDULE 1 LISTED SPECIES
 - ▶ NERC LISTED SPECIES (IEF)
 - ▶ AMBER LISTED SPECIES (IEF)
 - ▶ RED LISTED SPECIES (IEF)
 - ▶ AMBER LISTED SPECIES
 - ▶ RED LISTED SPECIES
 - ▶ SCHEDULE 1 LISTED SPECIES

BTO CODE - SPECIES

AC - ARCTIC SKUA	RP - RINGED PLOVER
AV - AVOCET	RU - RUFF
BY - BARNACLE GOOSE	T. - TEAL
BH - BLACK-HEADED GULL	TT - TURNSTONE
BW - BLACK TAILED GODWIT	
CS - COMMON SANDPIPER	
CV - CURLEW SANDPIPER	
DN - DUNLIN	
DR - SPOTTED REDSHANK	
GK - GREENSHANK	
GX - GANNET	
GB - GREAT BLACK-BACKED GULL	
H. - GREY HERON	
HG - HERRING GULL	
KI - KITTIWAKE	
KN - KNOT	
L - LAPWING	
LB - LESSER BLACK-BACKED GULL	
LU - LITTLE GULL	
OC - OYSTERCATCHER	
RK - REDSHANK	

NOT PROTECTIVELY MARKED

COPYRIGHT
Reproduced from Ordnance Survey map with the permission of Ordnance Survey on behalf of the controller of Her Majesty's Stationary Office © Crown Copyright (2019). All Rights reserved. NNB GenCo 0100060408.

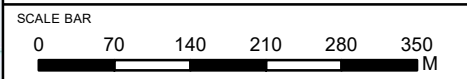


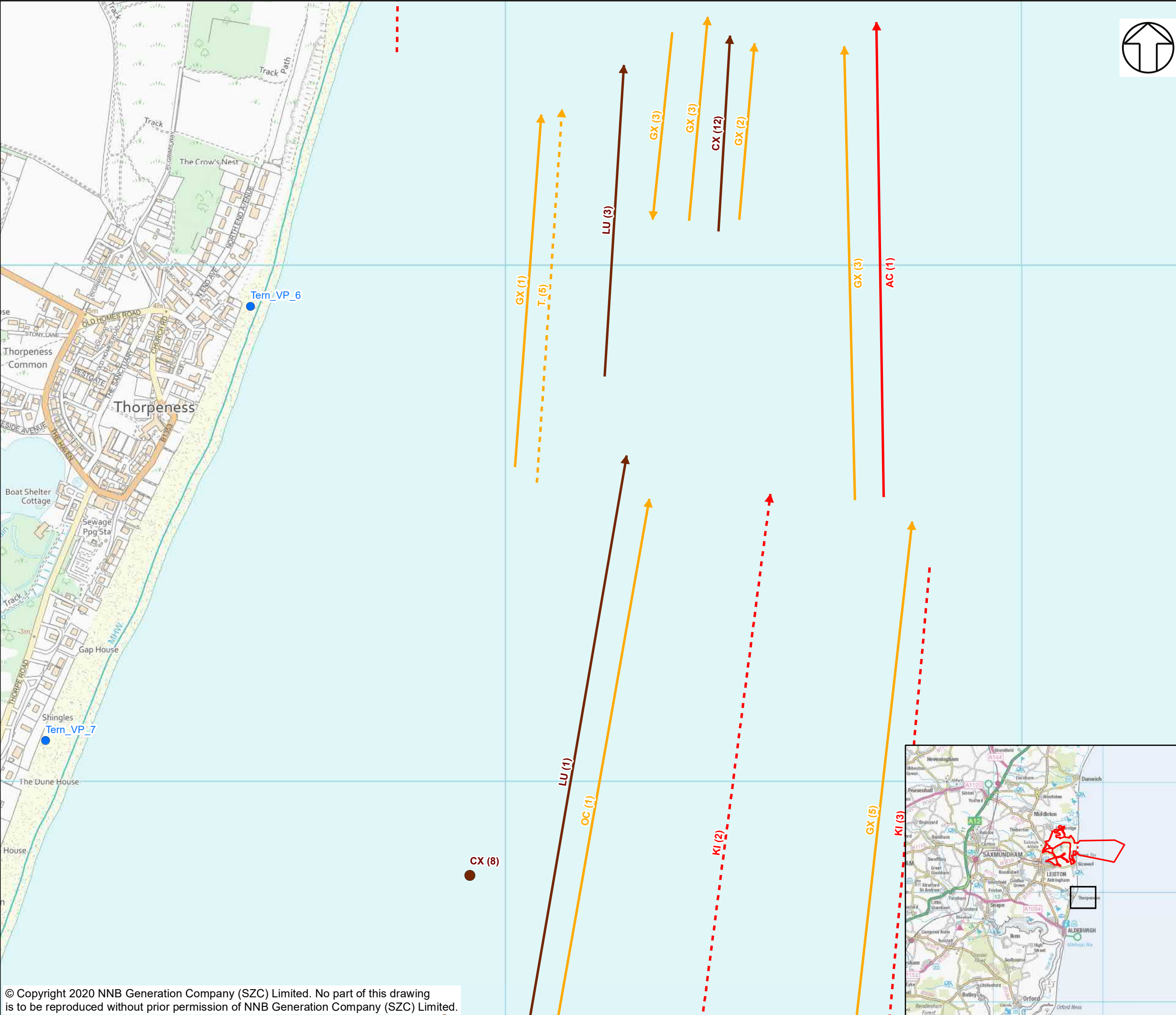
DOCUMENT:
SIZEWELL C
MAIN DEVELOPMENT SITE
TERN SURVEY REPORT 2020

DRAWING TITLE:
TERN INCIDENTAL RESULTS AUG 2020 (SURVEY 1)
SHEET 6 OF 11

DRAWING NO:
FIGURE 18

DATE: SEPT 2020 **DRAWN:** Y.G. **SCALE:** 1:7,000 @A3





- KEY**
- SIZEWELL C MAIN DEVELOPMENT SITE BOUNDARY
 - - - DEMARCATION LINE
 - TERN SURVEY VANTAGE POINTS
 - ★ NERC LISTED SPECIES (IEF)
 - ★ AMBER LISTED SPECIES (IEF)
 - ★ RED LISTED SPECIES (IEF)
 - ★ SCHEDULE 1 LISTED SPECIES (IEF)
 - AMBER LISTED SPECIES
 - RED LISTED SPECIES
 - SCHEDULE 1 LISTED SPECIES
 - ▶ NERC LISTED SPECIES (IEF)
 - ▶ AMBER LISTED SPECIES (IEF)
 - ▶ RED LISTED SPECIES (IEF)
 - ▶ AMBER LISTED SPECIES
 - ▶ RED LISTED SPECIES
 - ▶ SCHEDULE 1 LISTED SPECIES

BTO CODE - SPECIES

AC - ARCTIC SKUA	RP - RINGED PLOVER
AV - AVOCET	RU - RUFF
BY - BARNACLE GOOSE	T. - TEAL
BH - BLACK-HEADED GULL	TT - TURNSTONE
BW - BLACK TAILED GODWIT	
CS - COMMON SANDPIPER	
CV - CURLEW SANDPIPER	
DN - DUNLIN	
DR - SPOTTED REDSHANK	
GK - GREENSHANK	
GX - GANNET	
GB - GREAT BLACK-BACKED GULL	
H. - GREY HERON	
HG - HERRING GULL	
KI - KITTIWAKE	
KN - KNOT	
L. - LAPWING	
LB - LESSER BLACK-BACKED GULL	
LU - LITTLE GULL	
OC - OYSTERCATCHER	
RK - REDSHANK	

NOT PROTECTIVELY MARKED

COPYRIGHT
Reproduced from Ordnance Survey map with the permission of Ordnance Survey on behalf of the controller of Her Majesty's Stationary Office © Crown Copyright (2019). All Rights reserved. NNB GenCo 0100060408.




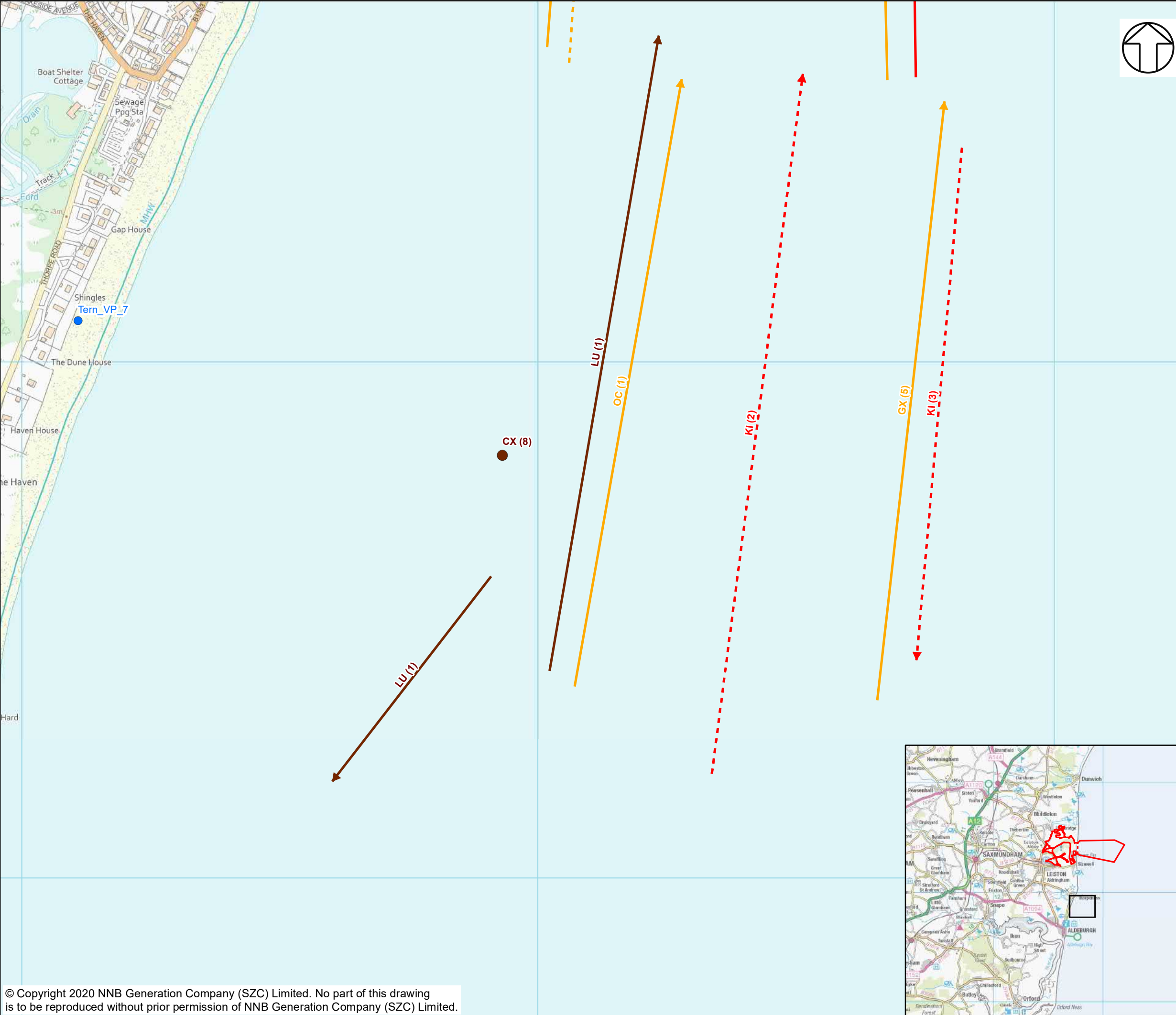
DOCUMENT:
SIZEWELL C
MAIN DEVELOPMENT SITE
TERN SURVEY REPORT 2020

DRAWING TITLE:
TERN INCIDENTAL RESULTS AUG 2020 (SURVEY 1)
SHEET 7 OF 11

DRAWING NO:
FIGURE 18

DATE: SEPT 2020 **DRAWN:** Y.G. **SCALE:** 1:7,000 @A3





- KEY**
- SIZEWELL C MAIN DEVELOPMENT SITE BOUNDARY
 - - - DEMARCATION LINE
 - TERN SURVEY VANTAGE POINTS
 - ★ NERC LISTED SPECIES (IEF)
 - ★ AMBER LISTED SPECIES (IEF)
 - ★ RED LISTED SPECIES (IEF)
 - ★ SCHEDULE 1 LISTED SPECIES (IEF)
 - AMBER LISTED SPECIES
 - RED LISTED SPECIES
 - SCHEDULE 1 LISTED SPECIES
 - ▶ NERC LISTED SPECIES (IEF)
 - ▶ AMBER LISTED SPECIES (IEF)
 - ▶ RED LISTED SPECIES (IEF)
 - ▶ AMBER LISTED SPECIES
 - ▶ RED LISTED SPECIES
 - ▶ SCHEDULE 1 LISTED SPECIES

BTO CODE - SPECIES

AC - ARCTIC SKUA	RP - RINGED PLOVER
AV - AVOCET	RU - RUFF
BY - BARNACLE GOOSE	T. - TEAL
BH - BLACK-HEADED GULL	TT - TURNSTONE
BW - BLACK TAILED GODWIT	
CS - COMMON SANDPIPER	
CV - CURLEW SANDPIPER	
DN - DUNLIN	
DR - SPOTTED REDSHANK	
GK - GREENSHANK	
GX - GANNET	
GB - GREAT BLACK-BACKED GULL	
H. - GREY HERON	
HG - HERRING GULL	
KI - KITTIWAKE	
KN - KNOT	
L - LAPWING	
LB - LESSER BLACK-BACKED GULL	
LU - LITTLE GULL	
OC - OYSTERCATCHER	
RK - REDSHANK	

NOT PROTECTIVELY MARKED

COPYRIGHT
Reproduced from Ordnance Survey map with the permission of Ordnance Survey on behalf of the controller of Her Majesty's Stationary Office © Crown Copyright (2019). All Rights reserved. NNB GenCo 0100060408.

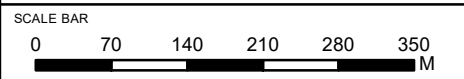


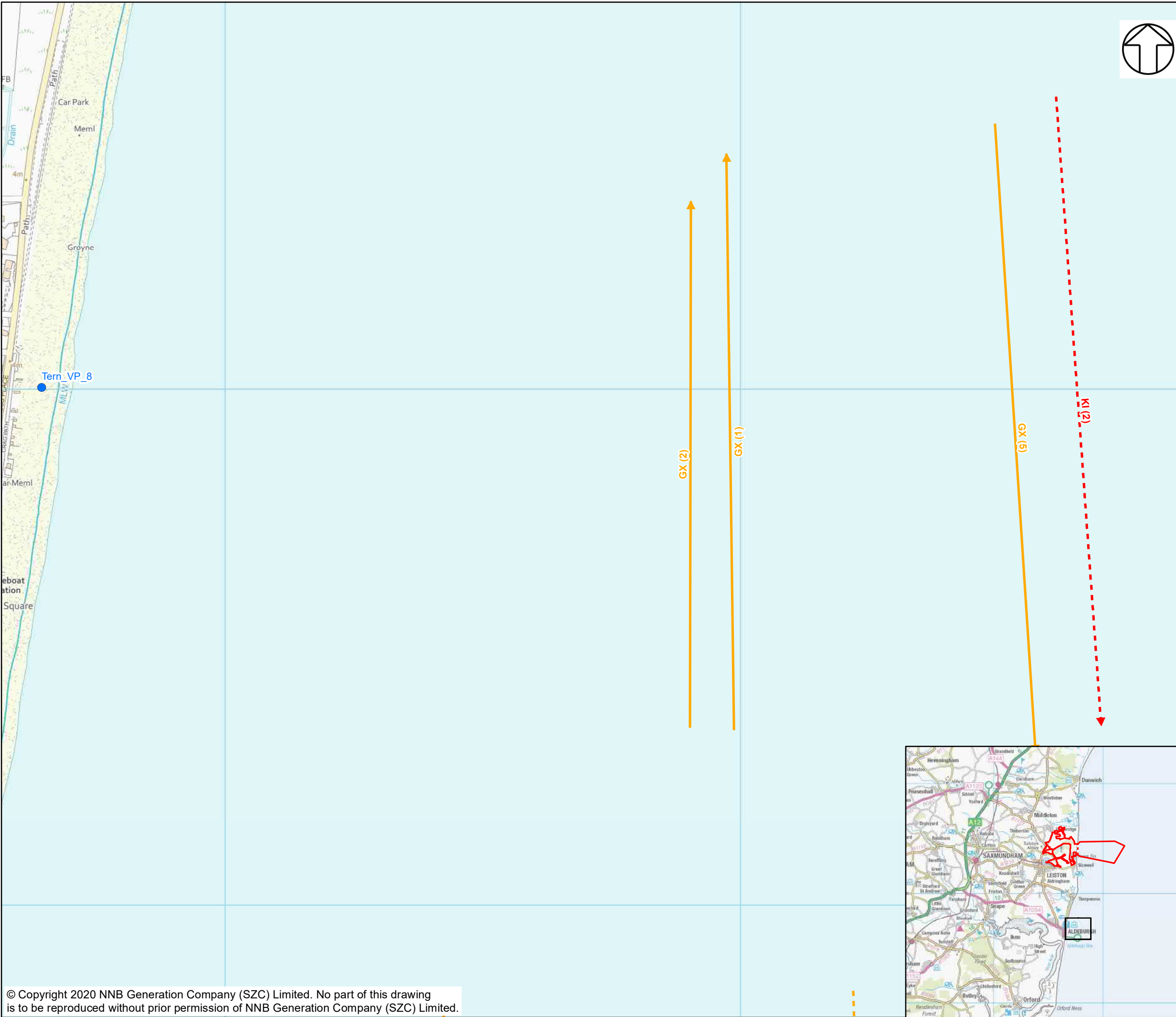
DOCUMENT:
SIZEWELL C
MAIN DEVELOPMENT SITE
TERN SURVEY REPORT 2020

DRAWING TITLE:
TERN INCIDENTAL RESULTS AUG 2020 (SURVEY 1)
SHEET 8 OF 11

DRAWING NO:
FIGURE 18

DATE: SEPT 2020 **DRAWN:** Y.G. **SCALE:** 1:7,000 @A3





- KEY**
- SIZEWELL C MAIN DEVELOPMENT SITE BOUNDARY
 - - - DEMARCATION LINE
 - TERN SURVEY VANTAGE POINTS
 - ★ NERC LISTED SPECIES (IEF)
 - ★ AMBER LISTED SPECIES (IEF)
 - ★ RED LISTED SPECIES (IEF)
 - ★ SCHEDULE 1 LISTED SPECIES (IEF)
 - AMBER LISTED SPECIES
 - RED LISTED SPECIES
 - SCHEDULE 1 LISTED SPECIES
 - ▶ NERC LISTED SPECIES (IEF)
 - ▶ AMBER LISTED SPECIES (IEF)
 - ▶ RED LISTED SPECIES (IEF)
 - ▶ AMBER LISTED SPECIES
 - ▶ RED LISTED SPECIES
 - ▶ SCHEDULE 1 LISTED SPECIES

- BTO CODE - SPECIES**
- | | |
|-------------------------------|--------------------|
| AC - ARCTIC SKUA | RP - RINGED PLOVER |
| AV - AVOCET | RU - RUFF |
| BY - BARNACLE GOOSE | T. - TEAL |
| BH - BLACK-HEADED GULL | TT - TURNSTONE |
| BW - BLACK TAILED GODWIT | |
| CS - COMMON SANDPIPER | |
| CV - CURLEW SANDPIPER | |
| DN - DUNLIN | |
| DR - SPOTTED REDSHANK | |
| GK - GREENSHANK | |
| GX - GANNET | |
| GB - GREAT BLACK-BACKED GULL | |
| H. - GREY HERON | |
| HG - HERRING GULL | |
| KI - KITTIWAKE | |
| KN - KNOT | |
| L - LAPWING | |
| LB - LESSER BLACK-BACKED GULL | |
| LU - LITTLE GULL | |
| OC - OYSTERCATCHER | |
| RK - REDSHANK | |

NOT PROTECTIVELY MARKED

COPYRIGHT
Reproduced from Ordnance Survey map with the permission of Ordnance Survey on behalf of the controller of Her Majesty's Stationary Office © Crown Copyright (2019). All Rights reserved. NNB GenCo 0100060408.




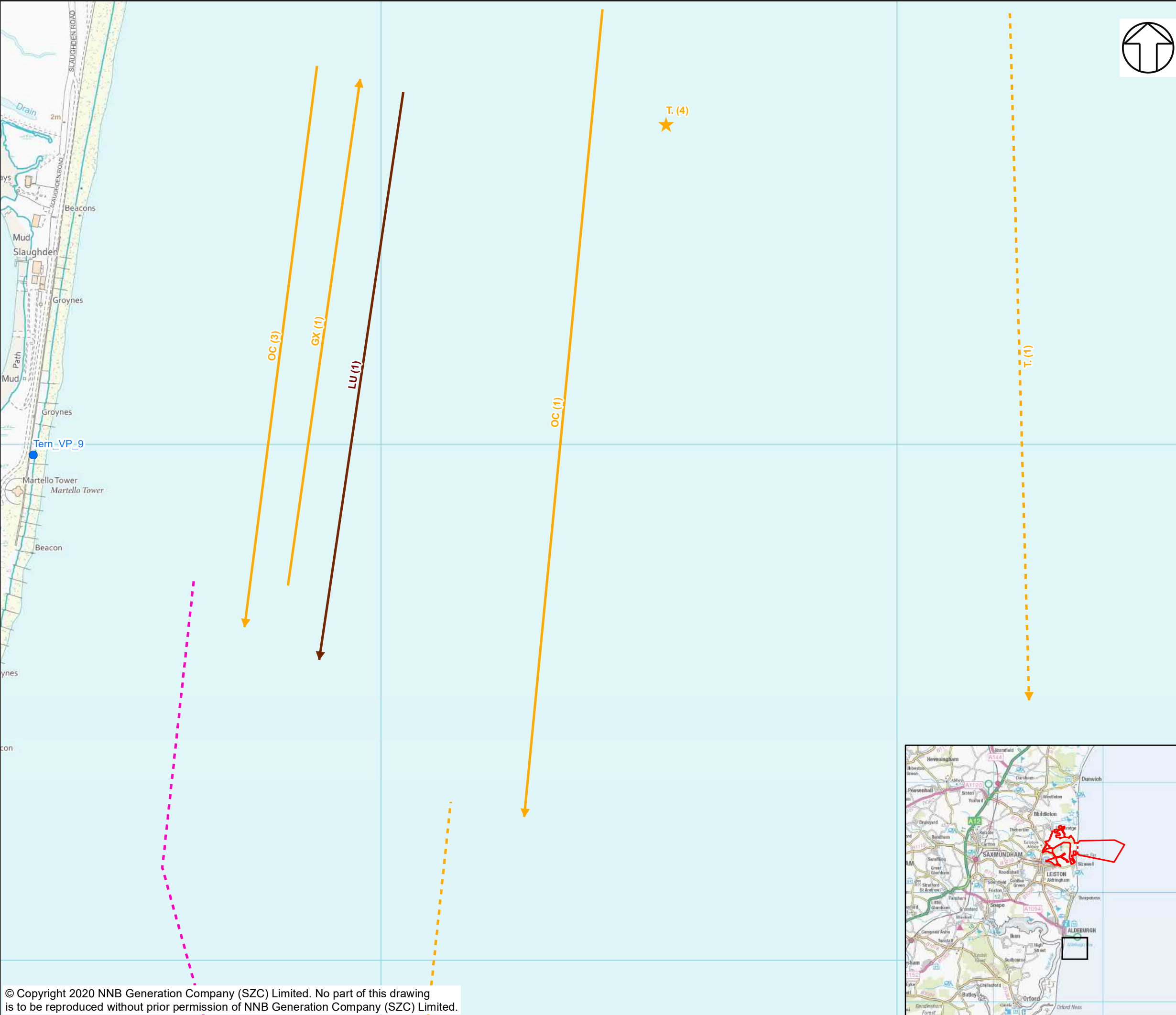
DOCUMENT:
SIZEWELL C
MAIN DEVELOPMENT SITE
TERN SURVEY REPORT 2020

DRAWING TITLE:
TERN INCIDENTAL RESULTS AUG 2020 (SURVEY 1)
SHEET 9 OF 11

DRAWING NO:
FIGURE 18

DATE: SEPT 2020 **DRAWN:** Y.G. **SCALE:** 1:7,000 @A3





- KEY**
- SIZEWELL C MAIN DEVELOPMENT SITE BOUNDARY
 - - - DEMARCATION LINE
 - TERN SURVEY VANTAGE POINTS
 - ★ NERC LISTED SPECIES (IEF)
 - ★ AMBER LISTED SPECIES (IEF)
 - ★ RED LISTED SPECIES (IEF)
 - ★ SCHEDULE 1 LISTED SPECIES (IEF)
 - AMBER LISTED SPECIES
 - RED LISTED SPECIES
 - SCHEDULE 1 LISTED SPECIES
 - ▶ NERC LISTED SPECIES (IEF)
 - ▶ AMBER LISTED SPECIES (IEF)
 - ▶ RED LISTED SPECIES (IEF)
 - ▶ AMBER LISTED SPECIES
 - ▶ RED LISTED SPECIES
 - ▶ SCHEDULE 1 LISTED SPECIES

BTO CODE - SPECIES

AC - ARCTIC SKUA	RP - RINGED PLOVER
AV - AVOCET	RU - RUFF
BY - BARNACLE GOOSE	T. - TEAL
BH - BLACK-HEADED GULL	TT - TURNSTONE
BW - BLACK TAILED GODWIT	
CS - COMMON SANDPIPER	
CV - CURLEW SANDPIPER	
DN - DUNLIN	
DR - SPOTTED REDSHANK	
GK - GREENSHANK	
GX - GANNET	
GB - GREAT BLACK-BACKED GULL	
H. - GREY HERON	
HG - HERRING GULL	
KI - KITTIWAKE	
KN - KNOT	
L. - LAPWING	
LB - LESSER BLACK-BACKED GULL	
LU - LITTLE GULL	
OC - OYSTERCATCHER	
RK - REDSHANK	

NOT PROTECTIVELY MARKED

COPYRIGHT
Reproduced from Ordnance Survey map with the permission of Ordnance Survey on behalf of the controller of Her Majesty's Stationary Office © Crown Copyright (2019). All Rights reserved. NNB GenCo 0100060408.

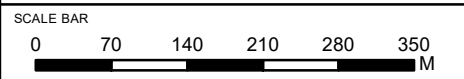


DOCUMENT:
SIZEWELL C
MAIN DEVELOPMENT SITE
TERN SURVEY REPORT 2020

DRAWING TITLE:
TERN INCIDENTAL RESULTS AUG 2020 (SURVEY 1)
SHEET 10 OF 11

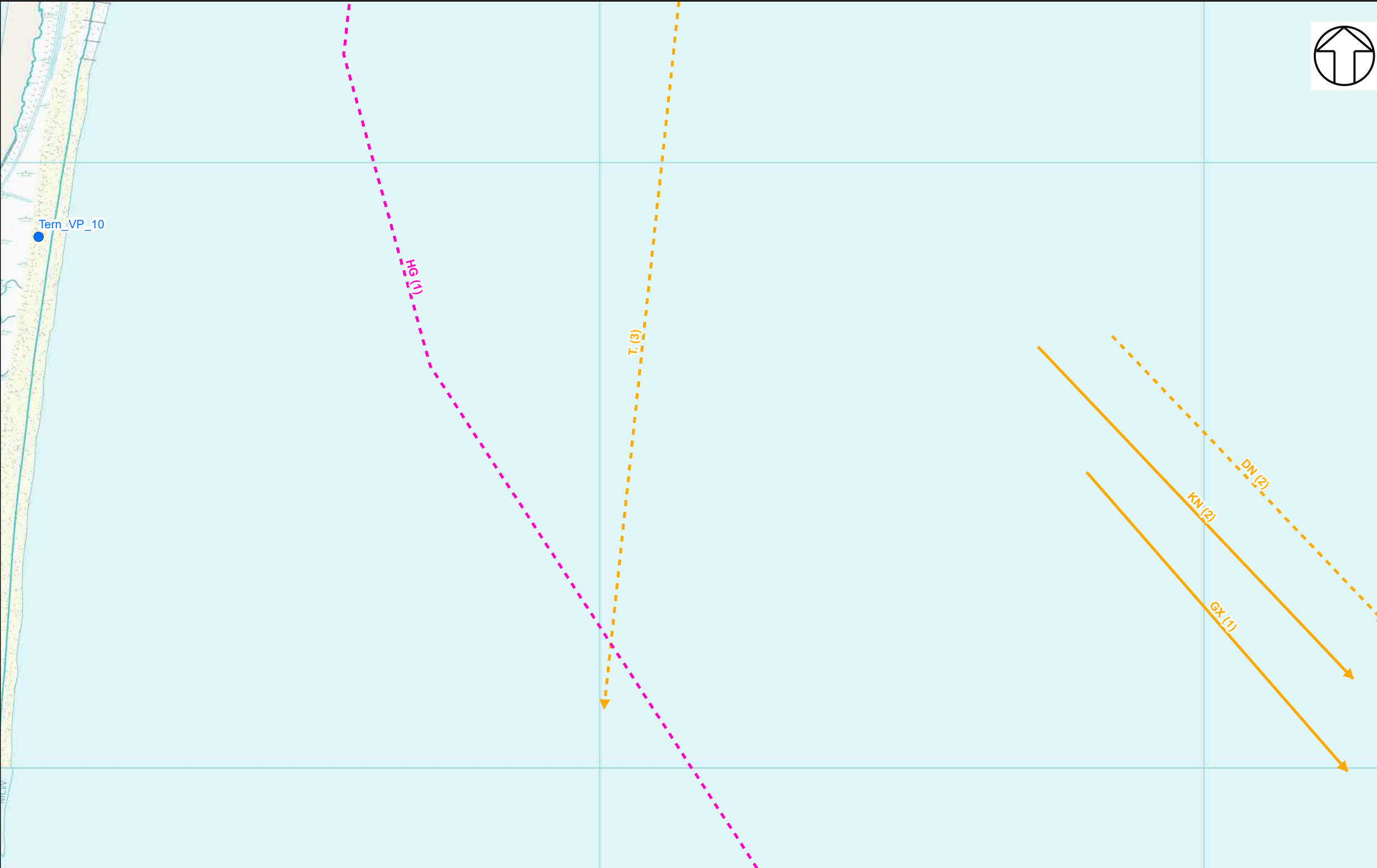
DRAWING NO:
FIGURE 18

DATE: SEPT 2020 **DRAWN:** Y.G. **SCALE:** 1:7,000 @A3



© Copyright 2020 NNB Generation Company (SZC) Limited. No part of this drawing is to be reproduced without prior permission of NNB Generation Company (SZC) Limited.





- KEY**
- SIZEWELL C MAIN DEVELOPMENT SITE BOUNDARY
 - - - DEMARCATION LINE
 - TERN SURVEY VANTAGE POINTS
 - ★ NERC LISTED SPECIES (IEF)
 - ★ AMBER LISTED SPECIES (IEF)
 - ★ RED LISTED SPECIES (IEF)
 - ★ SCHEDULE 1 LISTED SPECIES (IEF)
 - AMBER LISTED SPECIES
 - RED LISTED SPECIES
 - SCHEDULE 1 LISTED SPECIES
 - ▶ NERC LISTED SPECIES (IEF)
 - ▶ AMBER LISTED SPECIES (IEF)
 - ▶ RED LISTED SPECIES (IEF)
 - ▶ AMBER LISTED SPECIES
 - ▶ RED LISTED SPECIES
 - ▶ SCHEDULE 1 LISTED SPECIES

BTO CODE - SPECIES

AC - ARCTIC SKUA	RP - RINGED PLOVER
AV - AVOCET	RU - RUFF
BY - BARNACLE GOOSE	T. - TEAL
BH - BLACK-HEADED GULL	TT - TURNSTONE
BW - BLACK TAILED GODWIT	
CS - COMMON SANDPIPER	
CV - CURLEW SANDPIPER	
DN - DUNLIN	
DR - SPOTTED REDSHANK	
GK - GREENSHANK	
GX - GANNET	
GB - GREAT BLACK-BACKED GULL	
H. - GREY HERON	
HG - HERRING GULL	
KI - KITTIWAKE	
KN - KNOT	
L - LAPWING	
LB - LESSER BLACK-BACKED GULL	
LU - LITTLE GULL	
OC - OYSTERCATCHER	
RK - REDSHANK	

NOT PROTECTIVELY MARKED

COPYRIGHT
Reproduced from Ordnance Survey map with the permission of Ordnance Survey on behalf of the controller of Her Majesty's Stationary Office © Crown Copyright (2019). All Rights reserved. NNB GenCo 0100060408.

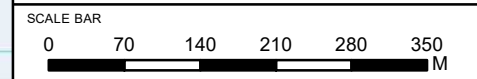


DOCUMENT:
SIZEWELL C
MAIN DEVELOPMENT SITE
TERN SURVEY REPORT 2020

DRAWING TITLE:
TERN INCIDENTAL RESULTS AUG 2020 (SURVEY 1)
SHEET 11 OF 11

DRAWING NO:
FIGURE 18

DATE: SEPT 2020 **DRAWN:** Y.G. **SCALE:** 1:7,000 @A3





- KEY**
- SIZEWELL C MAIN DEVELOPMENT SITE BOUNDARY
 - DEMARCATION LINE
 - TERN SURVEY VANTAGE POINTS
 - NERC LISTED SPECIES (IEF)
 - AMBER LISTED SPECIES (IEF)
 - RED LISTED SPECIES (IEF)
 - AMBER LISTED SPECIES
 - SCHEDULE 1 LISTED SPECIES
 - NERC LISTED SPECIES (IEF)
 - AMBER LISTED SPECIES (IEF)
 - RED LISTED SPECIES (IEF)
 - SCHEDULE 1 LISTED SPECIES (IEF)
 - AMBER LISTED SPECIES
 - RED LISTED SPECIES
 - SCHEDULE 1 LISTED SPECIES

- BTO CODE - SPECIES**
- | | |
|-------------------------------|----------------|
| AC - ARCTIC SKUA | T. - TEAL |
| BA - BAR-TAILED GODWIT | TT - TURNSTONE |
| BH - BLACK-HEADED GULL | WM - WHIMBREL |
| CX - COMMON SCOTER | |
| DN - DUNLIN | |
| F. - FULMAR | |
| GA - GADWALL | |
| GB - GREAT BLACK-BACKED GULL | |
| GK - GREENSHANK | |
| GX - GANNET | |
| GV - GREY PLYOVER | |
| GU - GUILLEMOT | |
| HG - HERRING GULL | |
| KI - KITTIWAKE | |
| KN - KNOT | |
| LB - LESSER BLACK-BACKED GULL | |
| LU - LITTLE GULL | |
| NX - GREAT SKUA | |
| OC - OYSTERCATCHER | |
| RP - RINGED PLOVER | |
| SN- SNIPE | |
| SS - SANDERLING | |
| SU - SHELDUCK | |

NOT PROTECTIVELY MARKED

COPYRIGHT
Reproduced from Ordnance Survey map with the permission of Ordnance Survey on behalf of the controller of Her Majesty's Stationary Office © Crown Copyright (2019). All Rights reserved. NNB GenCo 0100060408.

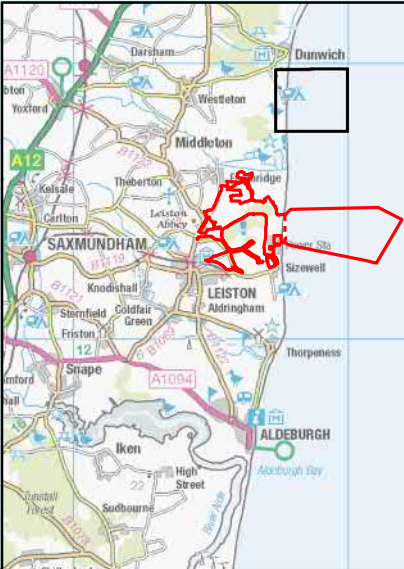
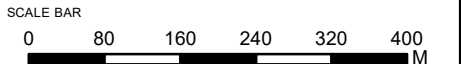


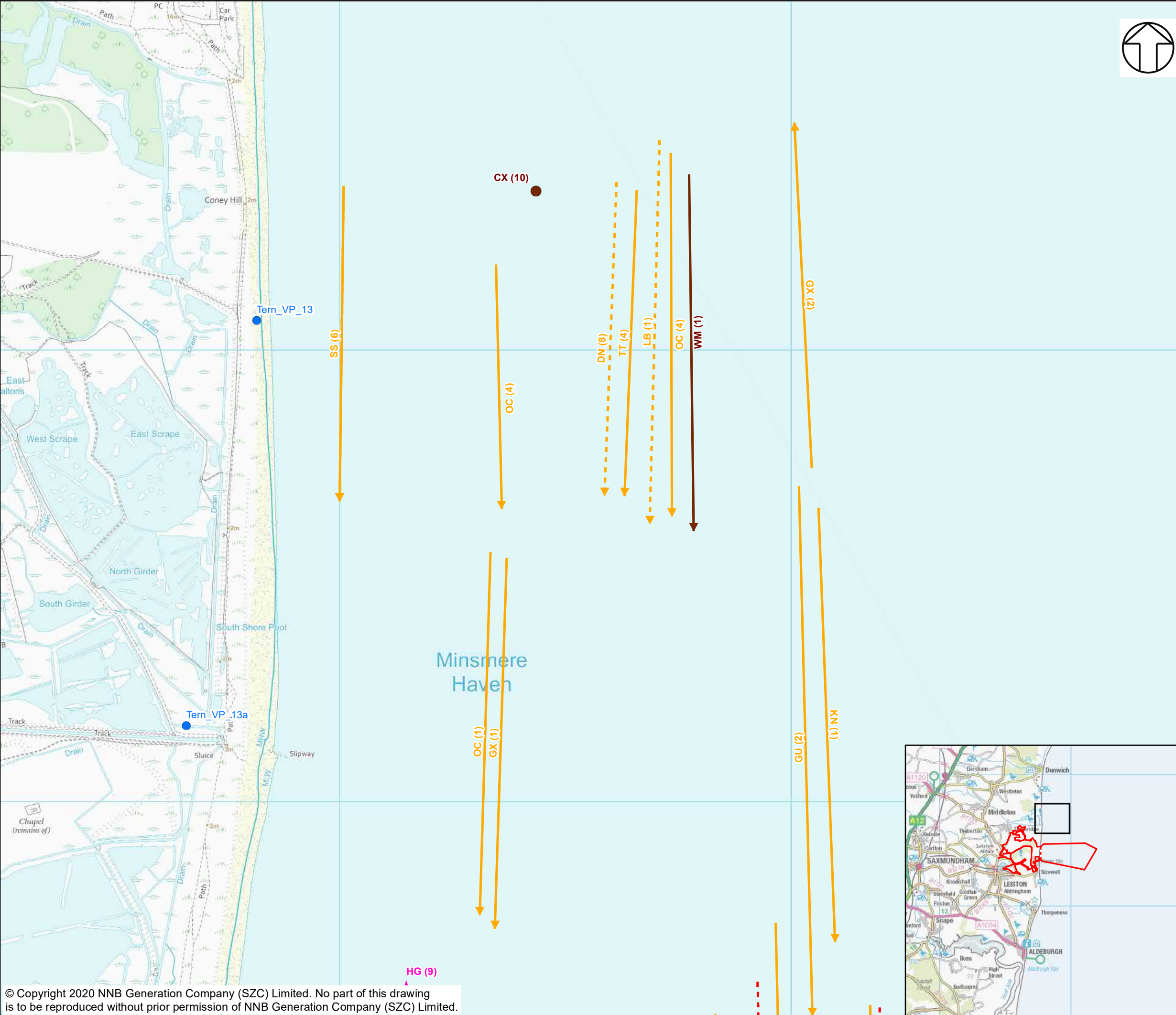
DOCUMENT:
SIZEWELL C
MAIN DEVELOPMENT SITE
TERN SURVEY REPORT 2020

DRAWING TITLE:
TERN INCIDENTAL RESULTS AUG 2020 (SURVEY 2)
SHEET 2 OF 10

DRAWING NO:
FIGURE 19

DATE: SEPT 2020 **DRAWN:** Y.G. **SCALE:** 1:8,000 @A3





KEY

- SIZEWELL C MAIN DEVELOPMENT SITE BOUNDARY
- DEMARCATION LINE
- TERN SURVEY VANTAGE POINTS
- NERC LISTED SPECIES (IEF)
- AMBER LISTED SPECIES (IEF)
- RED LISTED SPECIES (IEF)
- AMBER LISTED SPECIES
- SCHEDULE 1 LISTED SPECIES
- NERC LISTED SPECIES (IEF)
- AMBER LISTED SPECIES (IEF)
- RED LISTED SPECIES (IEF)
- SCHEDULE 1 LISTED SPECIES (IEF)
- AMBER LISTED SPECIES
- RED LISTED SPECIES
- SCHEDULE 1 LISTED SPECIES

BTO CODE - SPECIES

AC - ARCTIC SKUA	T - TEAL
BA - BAR-TAILED GODWIT	TT - TURNSTONE
BH - BLACK-HEADED GULL	WM - WHIMBREL
CX - COMMON SCOTER	
DN - DUNLIN	
F - FULMAR	
GA - GADWALL	
GB - GREAT BLACK-BACKED GULL	
GK - GREENSHANK	
GX - GANNET	
GV - GREY PLYOVER	
GU - GUILLEMOT	
HG - HERRING GULL	
KI - KITTIWAKE	
KN - KNOT	
LB - LESSER BLACK-BACKED GULL	
LU - LITTLE GULL	
NX - GREAT SKUA	
OC - OYSTERCATCHER	
RP - RINGED PLOVER	
SN - SNIPE	
SS - SANDERLING	
SU - SHELDUCK	

NOT PROTECTIVELY MARKED

COPYRIGHT
Reproduced from Ordnance Survey map with the permission of Ordnance Survey on behalf of the controller of Her Majesty's Stationary Office © Crown Copyright (2019). All Rights reserved. NNB GenCo 0100060408.

DOCUMENT:
SIZEWELL C
MAIN DEVELOPMENT SITE
TERN SURVEY REPORT 2020

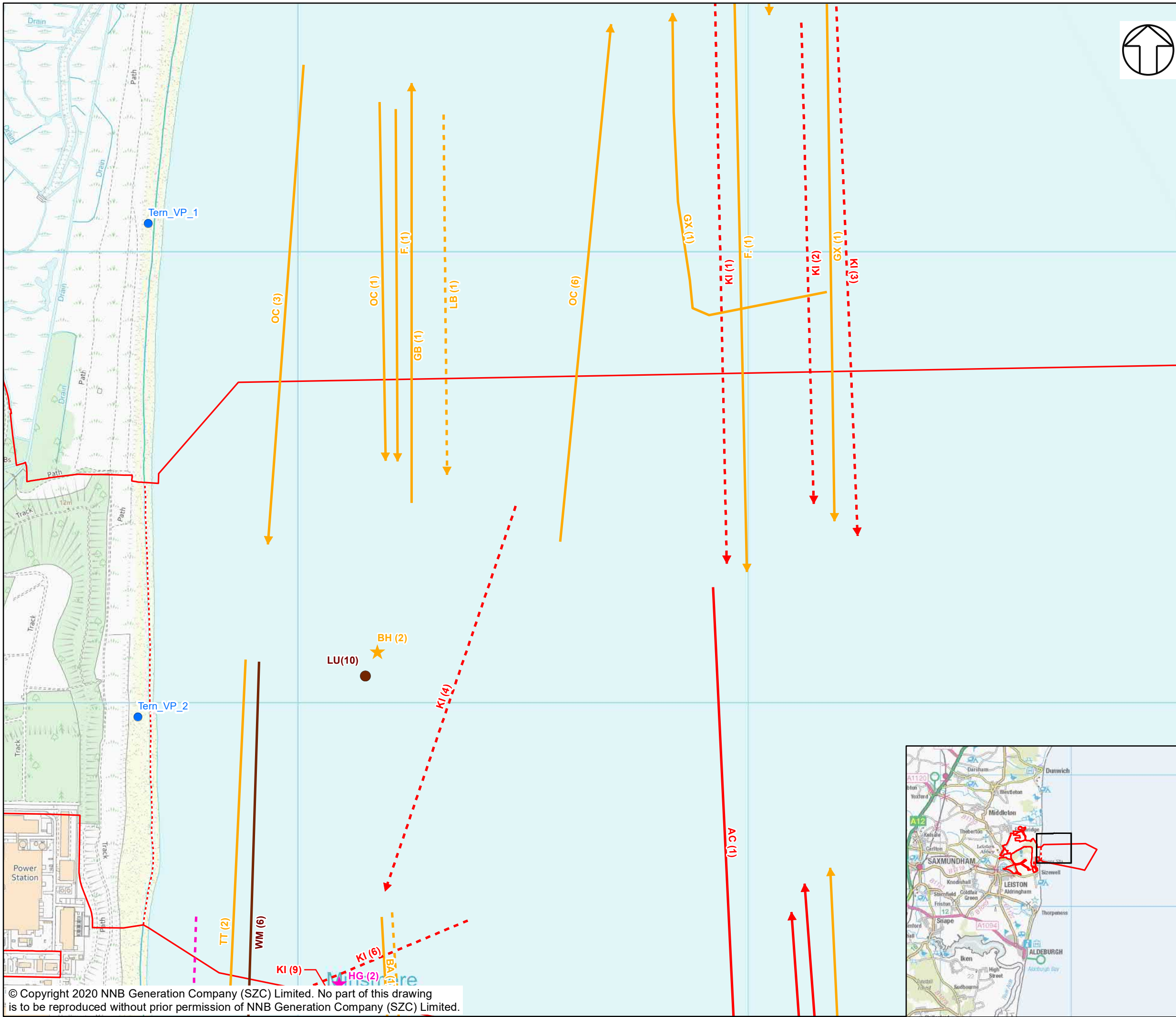
DRAWING TITLE:
TERN INCIDENTAL RESULTS AUG 2020 (SURVEY 2)
SHEET 3 OF 10

DRAWING NO:
FIGURE 19

DATE: SEPT 2020	DRAWN: Y.G.	SCALE: 1:8,000 @A3
--------------------	----------------	-----------------------

SCALE BAR

0 80 160 240 320 400 M



- KEY**
- SIZEWELL C MAIN DEVELOPMENT SITE BOUNDARY
 - DEMARCATION LINE
 - TERN SURVEY VANTAGE POINTS
 - NERC LISTED SPECIES (IEF)
 - AMBER LISTED SPECIES (IEF)
 - RED LISTED SPECIES (IEF)
 - AMBER LISTED SPECIES
 - SCHEDULE 1 LISTED SPECIES
 - NERC LISTED SPECIES (IEF)
 - AMBER LISTED SPECIES (IEF)
 - RED LISTED SPECIES (IEF)
 - SCHEDULE 1 LISTED SPECIES (IEF)
 - AMBER LISTED SPECIES
 - RED LISTED SPECIES
 - SCHEDULE 1 LISTED SPECIES
- BTO CODE - SPECIES**
- | | |
|-------------------------------|----------------|
| AC - ARCTIC SKUA | T - TEAL |
| BA - BAR-TAILED GODWIT | TT - TURNSTONE |
| BH - BLACK-HEADED GULL | WM - WHIMBREL |
| CX - COMMON SCOTER | |
| DN - DUNLIN | |
| F - FULMAR | |
| GA - GADWALL | |
| GB - GREAT BLACK-BACKED GULL | |
| GK - GREENSHANK | |
| GX - GANNET | |
| GV - GREY PLYOVER | |
| GU - GUILLEMOT | |
| HG - HERRING GULL | |
| KI - KITTIWAKE | |
| KN - KNOT | |
| LB - LESSER BLACK-BACKED GULL | |
| LU - LITTLE GULL | |
| NX - GREAT SKUA | |
| OC - OYSTERCATCHER | |
| RP - RINGED PLOVER | |
| SN - SNIPE | |
| SS - SANDERLING | |
| SU - SHELDUCK | |

NOT PROTECTIVELY MARKED

COPYRIGHT
Reproduced from Ordnance Survey map with the permission of Ordnance Survey on behalf of the controller of Her Majesty's Stationary Office © Crown Copyright (2019). All Rights reserved. NNB GenCo 0100060408.



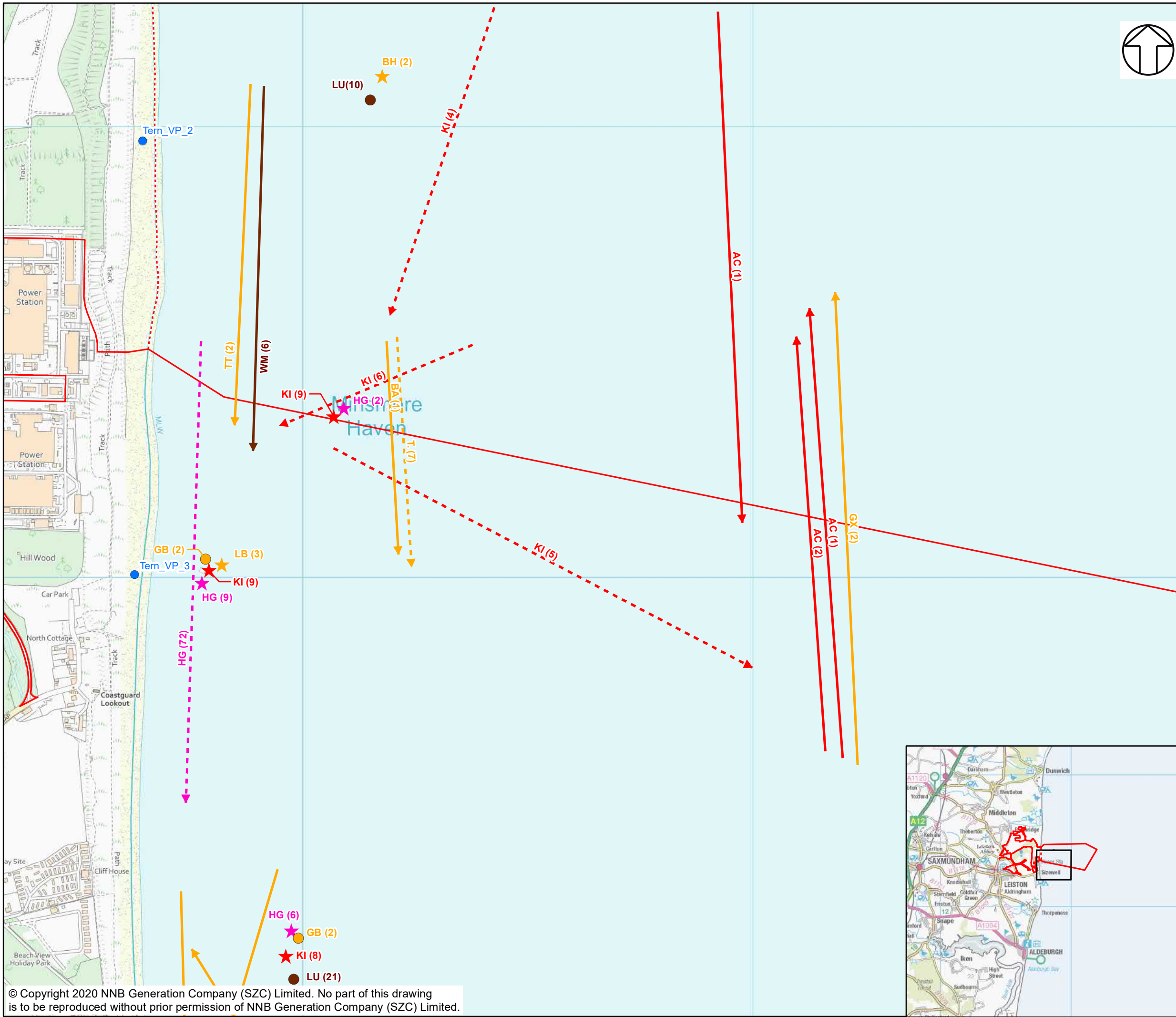
DOCUMENT:
SIZEWELL C
MAIN DEVELOPMENT SITE
TERN SURVEY REPORT 2020

DRAWING TITLE:
TERN INCIDENTAL RESULTS AUG 2020 (SURVEY 2)
SHEET 4 OF 10

DRAWING NO:
FIGURE 19

DATE: SEPT 2020 **DRAWN:** Y.G. **SCALE:** 1:8,000 @A3

SCALE BAR
0 80 160 240 320 400 M



KEY	
—	SIZEWELL C MAIN DEVELOPMENT SITE BOUNDARY
- - -	DEMARICATION LINE
●	TERN SURVEY VANTAGE POINTS
★	NERC LISTED SPECIES (IEF)
★	AMBER LISTED SPECIES (IEF)
★	RED LISTED SPECIES (IEF)
●	AMBER LISTED SPECIES
●	SCHEDULE 1 LISTED SPECIES
▶	NERC LISTED SPECIES (IEF)
▶	AMBER LISTED SPECIES (IEF)
▶	RED LISTED SPECIES (IEF)
▶	SCHEDULE 1 LISTED SPECIES (IEF)
▶	AMBER LISTED SPECIES
▶	RED LISTED SPECIES
▶	SCHEDULE 1 LISTED SPECIES
BTO CODE - SPECIES	
AC - ARCTIC SKUA	T - TEAL
BA - BAR-TAILED GODWIT	TT - TURNSTONE
BH - BLACK-HEADED GULL	WM - WHIMBREL
CX - COMMON SCOTER	
DN - DUNLIN	
F - FULMAR	
GA - GADWALL	
GB - GREAT BLACK-BACKED GULL	
GK - GREENSHANK	
GX - GANNET	
GV - GREY PLYOVER	
GU - GUILLEMOT	
HG - HERRING GULL	
KI - KITTIWAKE	
KN - KNOT	
LB - LESSER BLACK-BACKED GULL	
LU - LITTLE GULL	
NX - GREAT SKUA	
OC - OYSTERCATCHER	
RP - RINGED PLOVER	
SN - SNIPE	
SS - SANDERLING	
SU - SHELDUCK	

NOT PROTECTIVELY MARKED

COPYRIGHT
Reproduced from Ordnance Survey map with the permission of Ordnance Survey on behalf of the controller of Her Majesty's Stationary Office © Crown Copyright (2019). All Rights reserved. NNB GenCo 0100060408.

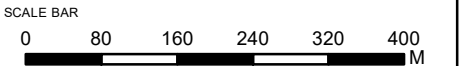


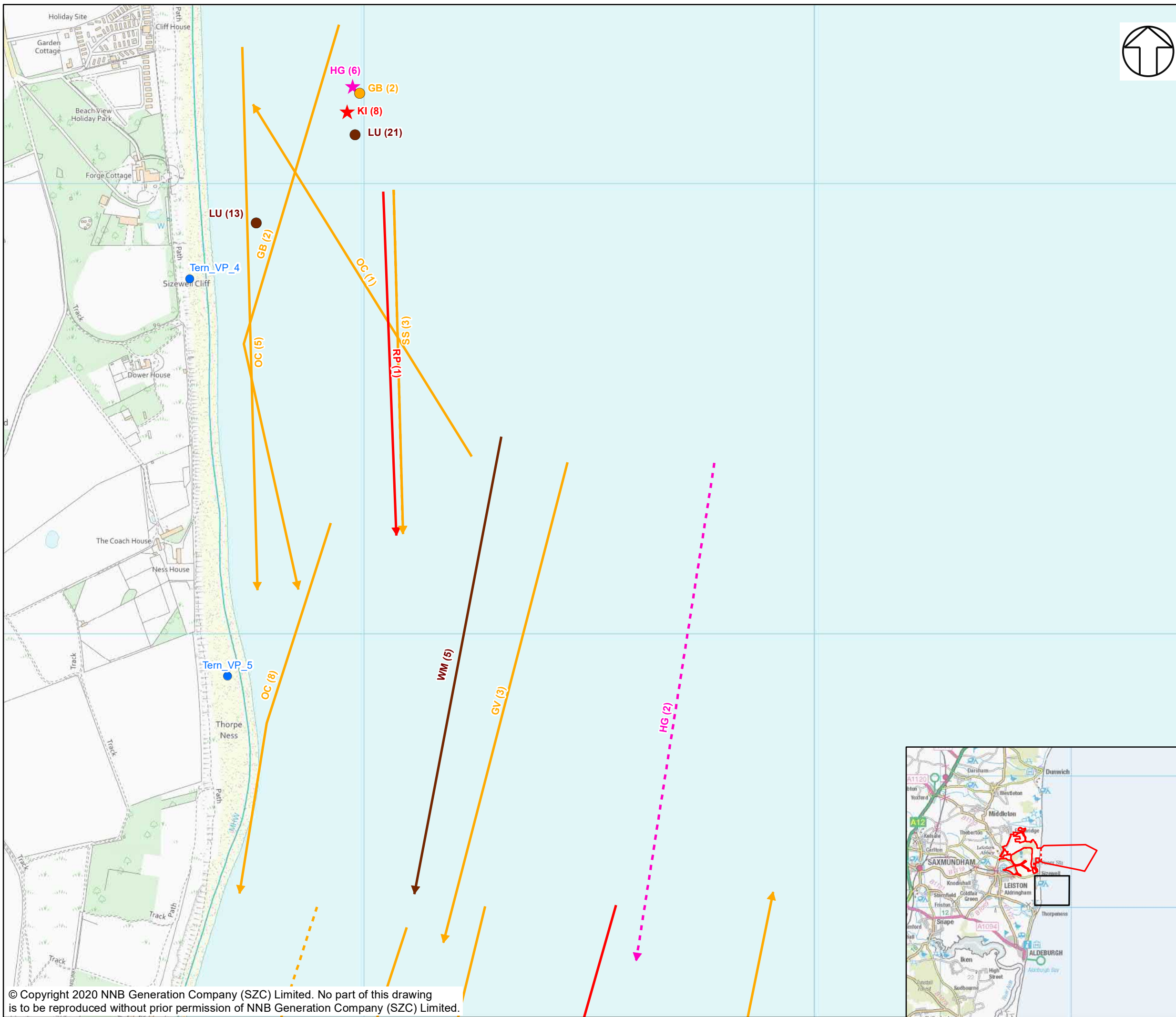
DOCUMENT:
SIZEWELL C
MAIN DEVELOPMENT SITE
TERN SURVEY REPORT 2020

DRAWING TITLE:
TERN INCIDENTAL RESULTS AUG 2020 (SURVEY 2)
SHEET 5 OF 10

DRAWING NO:
FIGURE 19

DATE: SEPT 2020 **DRAWN:** Y.G. **SCALE:** 1:8,000 @A3





KEY
— SIZEWELL C MAIN DEVELOPMENT SITE BOUNDARY
- - - DEMARCATION LINE
● TERN SURVEY VANTAGE POINTS
★ NERC LISTED SPECIES (IEF)
★ AMBER LISTED SPECIES (IEF)
★ RED LISTED SPECIES (IEF)
● AMBER LISTED SPECIES
● SCHEDULE 1 LISTED SPECIES
▶ NERC LISTED SPECIES (IEF)
▶ AMBER LISTED SPECIES (IEF)
▶ RED LISTED SPECIES (IEF)
▶ SCHEDULE 1 LISTED SPECIES (IEF)
▶ AMBER LISTED SPECIES
▶ RED LISTED SPECIES
▶ SCHEDULE 1 LISTED SPECIES

BTO CODE - SPECIES
AC - ARCTIC SKUA
BA - BAR-TAILED GODWIT
BH - BLACK-HEADED GULL
CX - COMMON SCOTER
DN - DUNLIN
F - FULMAR
GA - GADWALL
GB - GREAT BLACK-BACKED GULL
GK - GREENSHANK
GX - GANNET
GV - GREY PLYOVER
GU - GUILLEMOT
HG - HERRING GULL
KI - KITTIWAKE
KN - KNOT
LB - LESSER BLACK-BACKED GULL
LU - LITTLE GULL
NX - GREAT SKUA
OC - OYSTERCATCHER
RP - RINGED PLOVER
SN - SNIPE
SS - SANDERLING
SU - SHELDUCK
T - TEAL
TT - TURNSTONE
WM - WHIMBREL

NOT PROTECTIVELY MARKED

COPYRIGHT
Reproduced from Ordnance Survey map with the permission of Ordnance Survey on behalf of the controller of Her Majesty's Stationary Office © Crown Copyright (2019). All Rights reserved. NNB GenCo 0100060408.

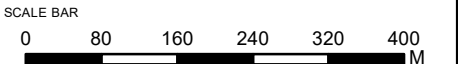


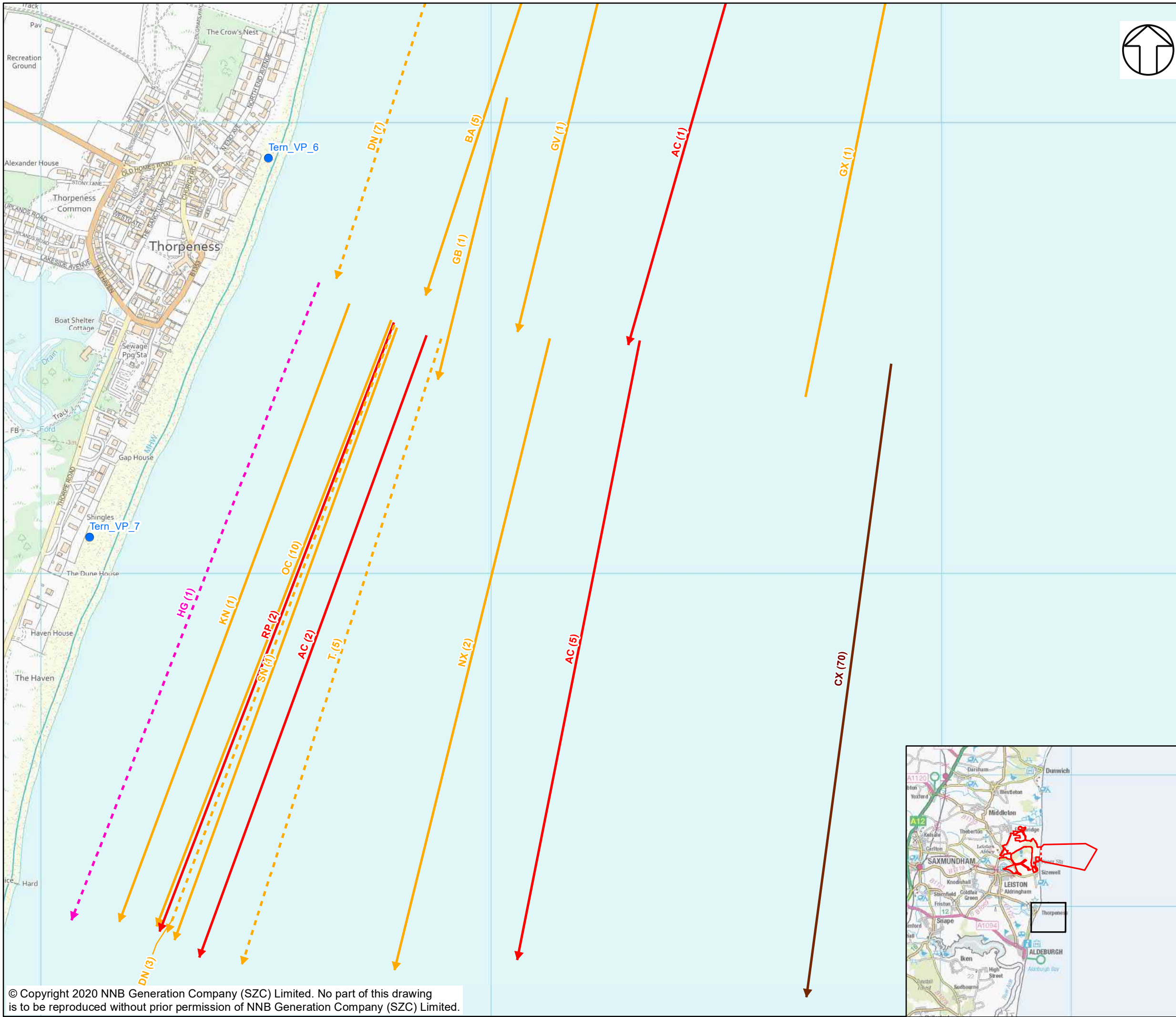
DOCUMENT:
SIZEWELL C
MAIN DEVELOPMENT SITE
TERN SURVEY REPORT 2020

DRAWING TITLE:
TERN INCIDENTAL RESULTS AUG 2020 (SURVEY 2)
SHEET 6 OF 10

DRAWING NO:
FIGURE 19

DATE: SEPT 2020 **DRAWN:** Y.G. **SCALE:** 1:8,000 @A3





KEY

- SIZEWELL C MAIN DEVELOPMENT SITE BOUNDARY
- DEMARCATION LINE
- TERN SURVEY VANTAGE POINTS
- NERC LISTED SPECIES (IEF)
- AMBER LISTED SPECIES (IEF)
- RED LISTED SPECIES (IEF)
- AMBER LISTED SPECIES
- SCHEDULE 1 LISTED SPECIES
- NERC LISTED SPECIES (IEF)
- AMBER LISTED SPECIES (IEF)
- RED LISTED SPECIES (IEF)
- SCHEDULE 1 LISTED SPECIES (IEF)
- AMBER LISTED SPECIES
- RED LISTED SPECIES
- SCHEDULE 1 LISTED SPECIES

BTO CODE - SPECIES

AC - ARCTIC SKUA	T. - TEAL
BA - BAR-TAILED GODWIT	TT - TURNSTONE
BH - BLACK-HEADED GULL	WM - WHIMBREL
CX - COMMON SCOTER	
DN - DUNLIN	
F. - FULMAR	
GA - GADWALL	
GB - GREAT BLACK-BACKED GULL	
GK - GREENSHANK	
GX - GANNET	
GV - GREY PLYOVER	
GU - GUILLEMOT	
HG - HERRING GULL	
KI - KITTIWAKE	
KN- KNOT	
LB - LESSER BLACK-BACKED GULL	
LU - LITTLE GULL	
NX - GREAT SKUA	
OC - OYSTERCATCHER	
RP - RINGED PLOVER	
SN- SNIBE	
SS - SANDERLING	
SU - SHELDUCK	

NOT PROTECTIVELY MARKED

COPYRIGHT
Reproduced from Ordnance Survey map with the permission of Ordnance Survey on behalf of the controller of Her Majesty's Stationary Office © Crown Copyright (2019). All Rights reserved. NNB GenCo 0100060408.

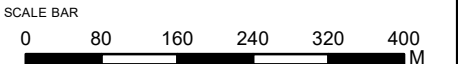


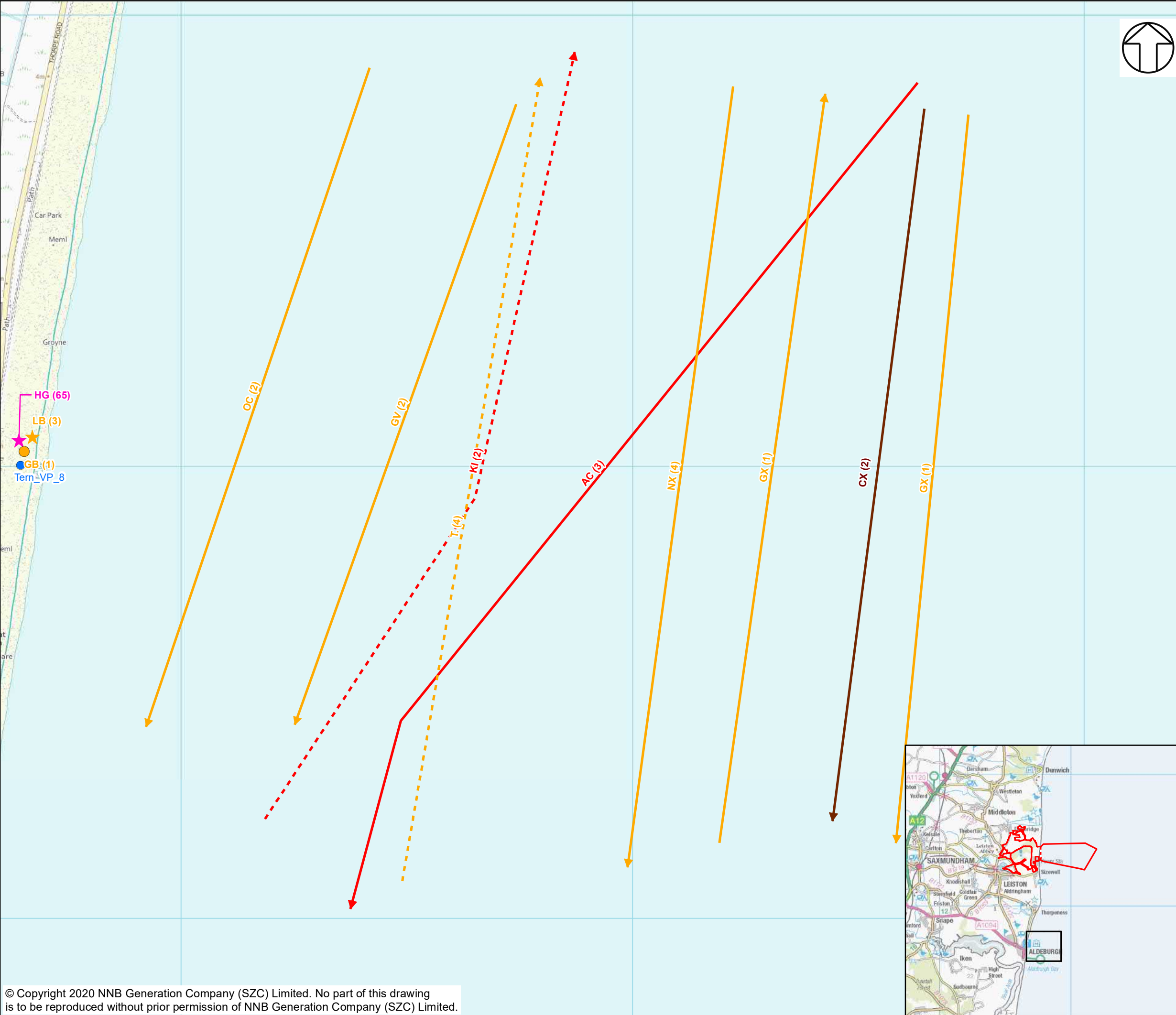
DOCUMENT:
SIZEWELL C
MAIN DEVELOPMENT SITE
TERN SURVEY REPORT 2020

DRAWING TITLE:
TERN INCIDENTAL RESULTS AUG 2020 (SURVEY 2)
SHEET 7 OF 10

DRAWING NO:
FIGURE 19

DATE: SEPT 2020	DRAWN: Y.G.	SCALE: 1:8,000 @A3
--------------------	----------------	-----------------------





- KEY**
- SIZEWELL C MAIN DEVELOPMENT SITE BOUNDARY
 - - - DEMARCATION LINE
 - TERN SURVEY VANTAGE POINTS
 - ★ NERC LISTED SPECIES (IEF)
 - ★ AMBER LISTED SPECIES (IEF)
 - ★ RED LISTED SPECIES (IEF)
 - AMBER LISTED SPECIES
 - SCHEDULE 1 LISTED SPECIES
 - ▶ NERC LISTED SPECIES (IEF)
 - ▶ AMBER LISTED SPECIES (IEF)
 - ▶ RED LISTED SPECIES (IEF)
 - ▶ SCHEDULE 1 LISTED SPECIES (IEF)
 - ▶ AMBER LISTED SPECIES
 - ▶ RED LISTED SPECIES
 - ▶ SCHEDULE 1 LISTED SPECIES
- BTO CODE - SPECIES**
- | | |
|-------------------------------|----------------|
| AC - ARCTIC SKUA | T - TEAL |
| BA - BAR-TAILED GODWIT | TT - TURNSTONE |
| BH - BLACK-HEADED GULL | WM - WHIMBREL |
| CX - COMMON SCOTER | |
| DN - DUNLIN | |
| F - FULMAR | |
| GA - GADWALL | |
| GB - GREAT BLACK-BACKED GULL | |
| GK - GREENSHANK | |
| GX - GANNET | |
| GV - GREY PLYOVER | |
| GU - GUILLEMOT | |
| HG - HERRING GULL | |
| KI - KITTIWAKE | |
| KN - KNOT | |
| LB - LESSER BLACK-BACKED GULL | |
| LU - LITTLE GULL | |
| NX - GREAT SKUA | |
| OC - OYSTERCATCHER | |
| RP - RINGED PLOVER | |
| SN - SNIPE | |
| SS - SANDERLING | |
| SU - SHELDUCK | |

NOT PROTECTIVELY MARKED

COPYRIGHT
Reproduced from Ordnance Survey map with the permission of Ordnance Survey on behalf of the controller of Her Majesty's Stationary Office © Crown Copyright (2019). All Rights reserved. NNB GenCo 0100060408.

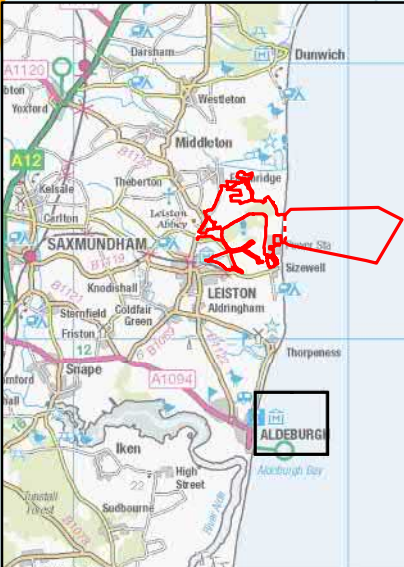
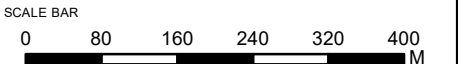


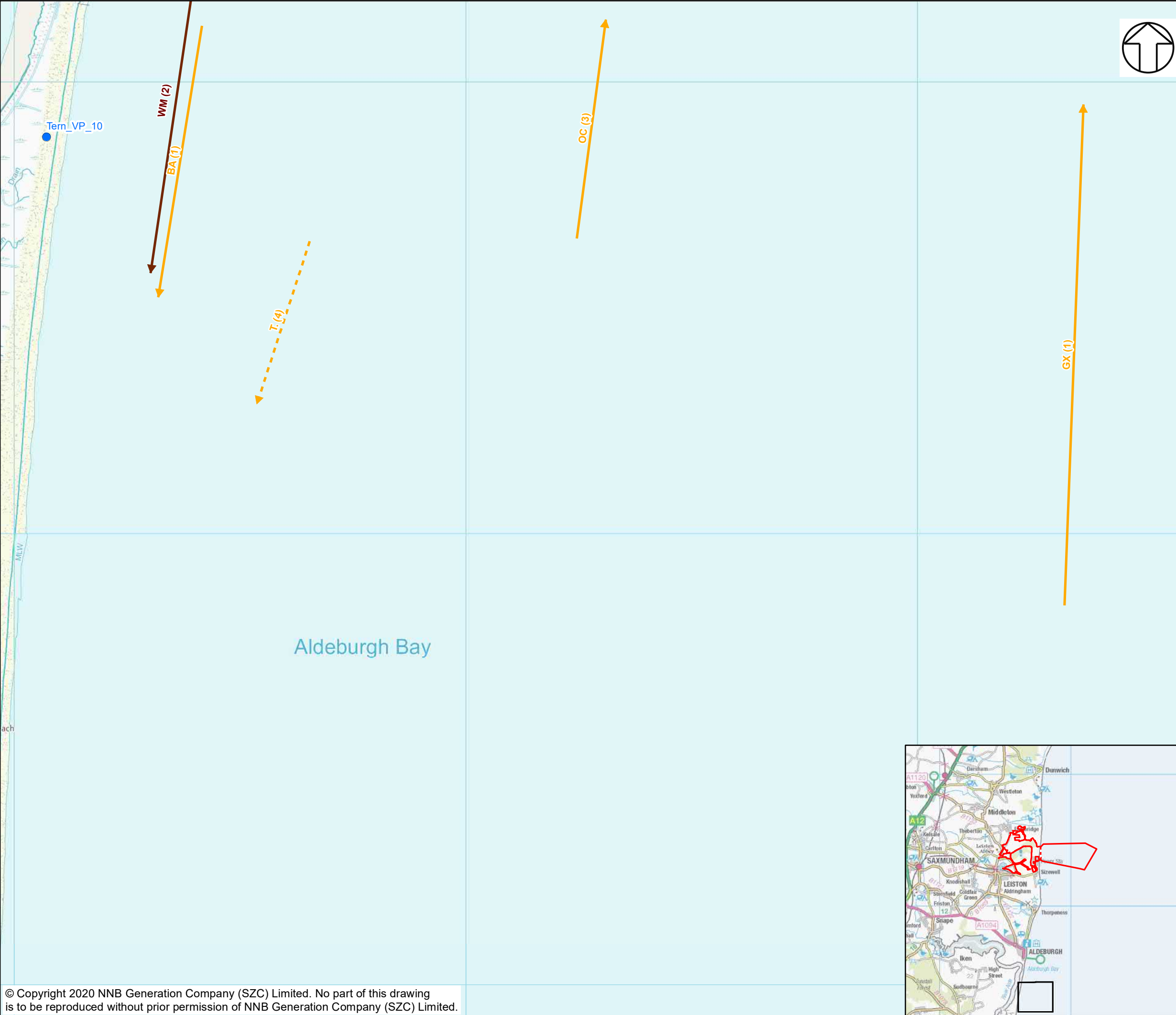
DOCUMENT:
SIZEWELL C
MAIN DEVELOPMENT SITE
TERN SURVEY REPORT 2020

DRAWING TITLE:
TERN INCIDENTAL RESULTS AUG 2020 (SURVEY 2)
SHEET 8 OF 10

DRAWING NO:
FIGURE 19

DATE: SEPT 2020 **DRAWN:** Y.G. **SCALE:** 1:8,000 @A3





KEY

- SIZEWELL C MAIN DEVELOPMENT SITE BOUNDARY
- DEMARCATION LINE
- TERN SURVEY VANTAGE POINTS
- NERC LISTED SPECIES (IEF)
- AMBER LISTED SPECIES (IEF)
- RED LISTED SPECIES (IEF)
- AMBER LISTED SPECIES
- SCHEDULE 1 LISTED SPECIES
- NERC LISTED SPECIES (IEF)
- AMBER LISTED SPECIES (IEF)
- RED LISTED SPECIES (IEF)
- SCHEDULE 1 LISTED SPECIES (IEF)
- AMBER LISTED SPECIES
- RED LISTED SPECIES
- SCHEDULE 1 LISTED SPECIES

BTO CODE - SPECIES

AC - ARCTIC SKUA	T - TEAL
BA - BAR-TAILED GODWIT	TT - TURNSTONE
BH - BLACK-HEADED GULL	WM - WHIMBREL
CX - COMMON SCOTER	
DN - DUNLIN	
F - FULMAR	
GA - GADWALL	
GB - GREAT BLACK-BACKED GULL	
GK - GREENSHANK	
GX - GANNET	
GV - GREY PLYOVER	
GU - GUILLEMOT	
HG - HERRING GULL	
KI - KITTIWAKE	
KN - KNOT	
LB - LESSER BLACK-BACKED GULL	
LU - LITTLE GULL	
NX - GREAT SKUA	
OC - OYSTERCATCHER	
RP - RINGED PLOVER	
SN - SNIPE	
SS - SANDERLING	
SU - SHELDUCK	

NOT PROTECTIVELY MARKED

COPYRIGHT

Reproduced from Ordnance Survey map with the permission of Ordnance Survey on behalf of the controller of Her Majesty's Stationary Office © Crown Copyright (2019). All Rights reserved. NNB GenCo 0100060408.

DOCUMENT:

SIZEWELL C
MAIN DEVELOPMENT SITE
TERN SURVEY REPORT 2020

DRAWING TITLE:

TERN INCIDENTAL RESULTS AUG 2020 (SURVEY 2)
SHEET 10 OF 10

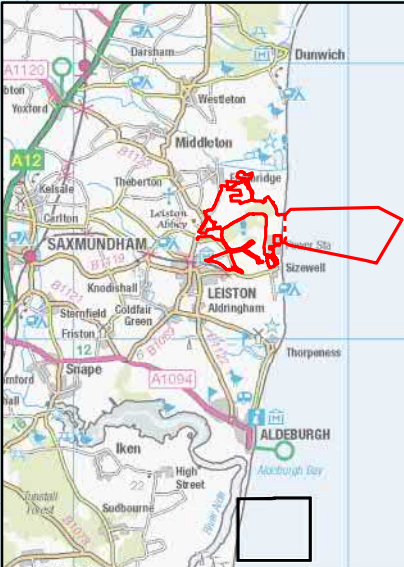
DRAWING NO:

FIGURE 19

DATE:	DRAWN:	SCALE:
SEPT 2020	Y.G.	1:8,000 @A3

SCALE BAR

0 80 160 240 320 400 M



APPENDIX C: INCIDENTAL SPECIES LIST AND TOTALS

Table 6: Incidental species list and totals (IEF's are marked by an asterisk (*))

Species	Scientific Name	Total Observations
Arctic Skua	<i>Stercorarius parasiticus</i>	17
*Avocet	<i>Recurvirostra avosetta</i>	185
Bar-tailed godwit	<i>Limosa lapponica</i>	9
Barnacle goose	<i>Branta leucopsis</i>	69
*Bittern	<i>Botaurus stellaris</i>	2
*Black-headed gull	<i>Chroicocephalus ridibundus</i>	829
*Black redstart	<i>Phoenicurus ochruros</i>	1
*Black-tailed godwit	<i>Limosa limosa</i>	200
Blackbird	<i>Turdus merula</i>	2
Blackcap	<i>Sylvia atricapilla</i>	3
Brent goose	<i>Branta bernicla</i>	6
Buzzard	<i>Buteo buteo</i>	1
Canada goose	<i>Branta canadensis</i>	1
Carrion crow	<i>Corvus corone</i>	4
*Cetti's warbler	<i>Cettia cetti</i>	1
Chaffinch	<i>Fringilla coelebs</i>	8
Coal tit	<i>Periparus ater</i>	1
Common gull	<i>Larus canus</i>	11
Common sandpiper	<i>Actitis hypoleucos</i>	7
Common scoter	<i>Melanitta nigra</i>	2173
Cormorant	<i>Phalacrocorax carbo</i>	263
Curlew	<i>Numenius arquata</i>	58
Curlew sandpiper	<i>Calidris ferruginea</i>	2
Dartford warbler	<i>Sylvia undata</i>	3
*Dunlin	<i>Calidris alpina</i>	77
Dunnock	<i>Prunella modularis</i>	4
Eider	<i>Somateria mollissima</i>	2
Fulmar	<i>Fulmarus glacialis</i>	15
*Gadwall	<i>Anas strepera</i>	3
Gannet	<i>Morus bassanus</i>	160
Garden warbler	<i>Sylvia borin</i>	2
Goldfinch	<i>Carduelis carduelis</i>	13

Species	Scientific Name	Total Observations
Great black-backed gull	<i>Larus marinus</i>	51
Great skua	<i>Stercorarius skua</i>	6
Great spotted woodpecker	<i>Dendrocopos major</i>	1
Green sandpiper	<i>Tringa ochropus</i>	3
Greenfinch	<i>Chloris chloris</i>	1
Greenshank	<i>Tringa nebularia</i>	8
Grey heron	<i>Ardea cinerea</i>	2
Grey plover	<i>Pluvialis squatarola</i>	7
Guillemot	<i>Uria aalge</i>	6
*Herring gull	<i>Larus argentatus</i>	959
*Hobby	<i>Falco subbuteo</i>	6
House martin	<i>Delichon urbicum</i>	11
Kestrel	<i>Falco tinnunculus</i>	1
*Kittiwake	<i>Rissa tridactyla</i>	6077
Knot	<i>Calidris canutus</i>	52
*Lapwing	<i>Vanellus vanellus</i>	42
*Lesser black-backed gull	<i>Larus fuscus</i>	116
Lesser whitethroat	<i>Sylvia curruca</i>	2
Linnet	<i>Linaria cannabina</i>	40
Little egret	<i>Egretta garzetta</i>	7
Little gull	<i>Hydrocoloeus minutus</i>	103
Little ringed plover	<i>Charadrius dubius</i>	1
Little stint	<i>Calidris minuta</i>	1
Manx shearwater	<i>Puffinus puffinus</i>	2
*Marsh harrier	<i>Circus aeruginosus</i>	3
Meadow pipit	<i>Anthus pratensis</i>	6
Mediterranean gull	<i>Larus melanocephalus</i>	73
Oystercatcher	<i>Haematopus ostralegus</i>	148
*Peregrine	<i>Falco peregrinus</i>	2
Pied wagtail	<i>Motacilla alba</i>	19
*Redshank	<i>Tringa totanus</i>	6
Reed bunting	<i>Emberiza schoeniclus</i>	3
Ringed plover	<i>Charadrius hiaticula</i>	36
Robin	<i>Erithacus rubecula</i>	3
Rock pipit	<i>Anthus petrosus</i>	1

Species	Scientific Name	Total Observations
Ruff	<i>Philomachus pugnax</i>	8
Sand martin	<i>Riparia riparia</i>	220
Sanderling	<i>Calidris alba</i>	48
*Shelduck	<i>Tadorna tadorna</i>	6
Siskin	<i>Carduelis spinus</i>	4
Skylark	<i>Alauda arvensis</i>	12
Snipe	<i>Gallinago gallinago</i>	1
Song thrush	<i>Turdus philomelos</i>	8
Spotted redshank	<i>Tringa erythropus</i>	19
Starling	<i>Sturnus vulgaris</i>	2
Stonechat	<i>Saxicola rubicola</i>	6
Storm petrel	<i>Hydrobates pelagicus</i>	1
Swallow	<i>Hirundo rustica</i>	304
Swift	<i>Apus apus</i>	227
*Teal	<i>Anas crecca</i>	139
Tufted duck	<i>Aythya fuligula</i>	2
Turnstone	<i>Arenaria interpres</i>	21
Whimbrel	<i>Numenius phaeopus</i>	62
Whitethroat	<i>Sylvia communis</i>	18
Wren	<i>Troglodytes troglodytes</i>	9
Yellow wagtail	<i>Motacilla flava</i>	1