



# The Sizewell C Project

## 6.10 Volume 9 Rail Chapter 8 Amenity and Recreation Figures 8.1 - 8.2

---

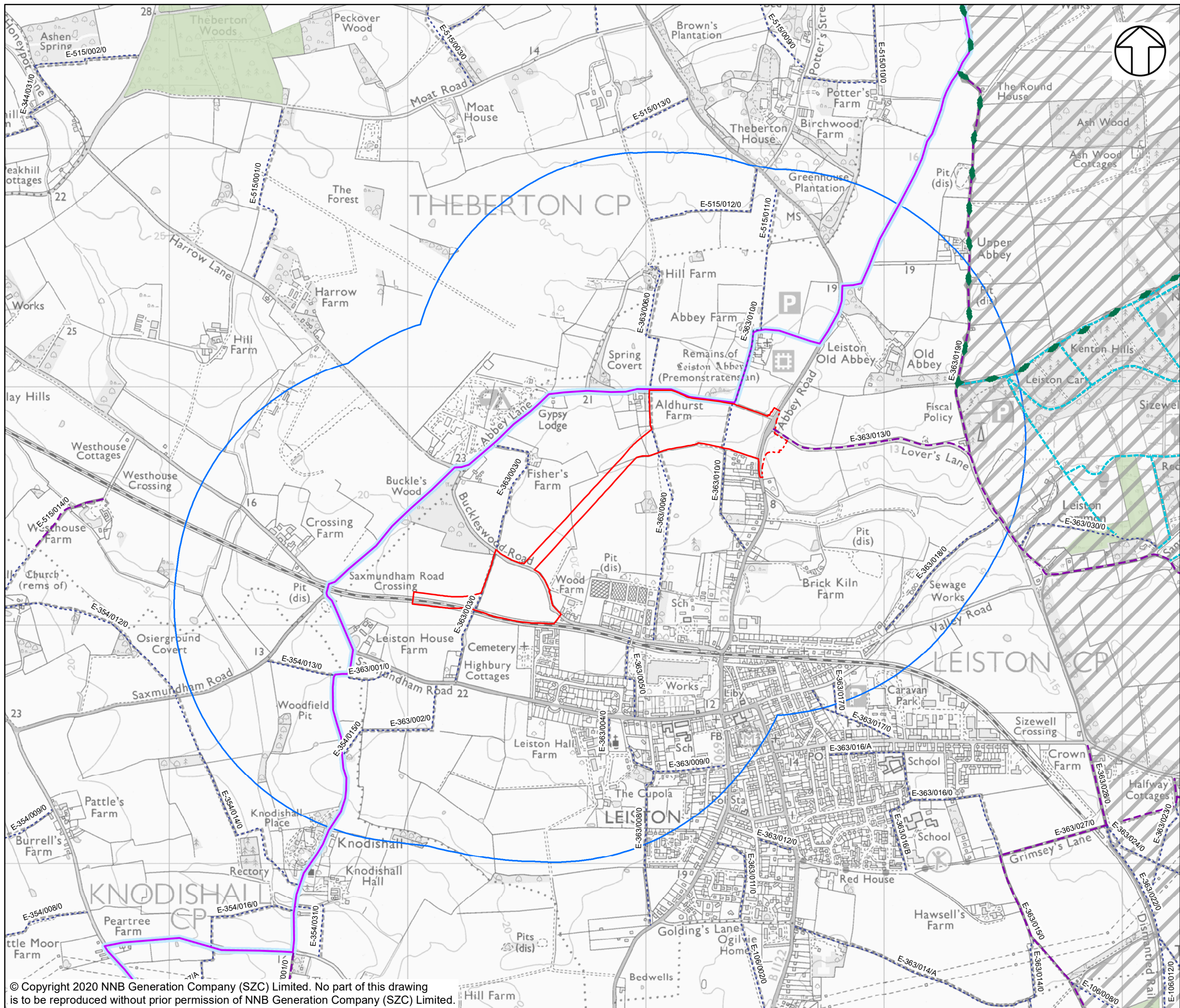
Revision: 1.0  
Applicable Regulation: Regulation 5(2)(a)  
PINS Reference Number: EN010012

---

May 2020

Planning Act 2008  
Infrastructure Planning (Applications: Prescribed  
Forms and Procedure) Regulations 2009





**NOTES**

**KEY**

- GREEN RAIL ROUTE DEVELOPMENT
- SITE BOUNDARY
- VOLUME 9 ASSESSMENT AREA
- STUDY AREA (1KM FROM SITE BOUNDARY)
- AREA OF OUTSTANDING NATURAL BEAUTY (AONB)
- OPEN ACCESS LAND
- RECREATIONAL ROUTE: SANDLINGS WALK (LONG DISTANCE WALKING ROUTE)
- SUSTRANS REGIONAL CYCLE ROUTE (RCR) (42)
- SUFFOLK COASTAL CYCLE ROUTE
- - - PERMISSIVE PATHS IN EDF ENERGY ESTATE (ADAS)
- - - PUBLIC RIGHT OF WAY (SUFFOLK COUNTY COUNCIL)
- - - - - FOOTPATH
- - - - - BRIDLEWAY

NOT PROTECTIVELY MARKED

**COPYRIGHT**

Reproduced from Ordnance Survey map with the permission of Ordnance Survey on behalf of the controller of Her Majesty's Stationery Office © Crown Copyright (2019). All Rights reserved. NNB GenCo 0100060408.  
 © Natural England material is reproduced with the permission of Natural England 2019. National Cycle Route data supplied by Sustrans and contains Ordnance Survey data © Crown copyright and database right (2018). Choose Suffolk, Suffolk County Council and Suffolk Coastal District Council. ADAS, Sizewell Estate Integrated Landscape Management Plan, December 2006.  
 PROW data sourced from Suffolk CC on 27/02/2019 under OGL v3.0 are an interpretation of the Definitive Map and Statement, not the Definitive Map itself, and should not be relied on for determining the position or alignment of any public right of way. The data contains Ordnance Survey data © Crown copyright and database right 2019.

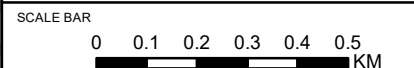


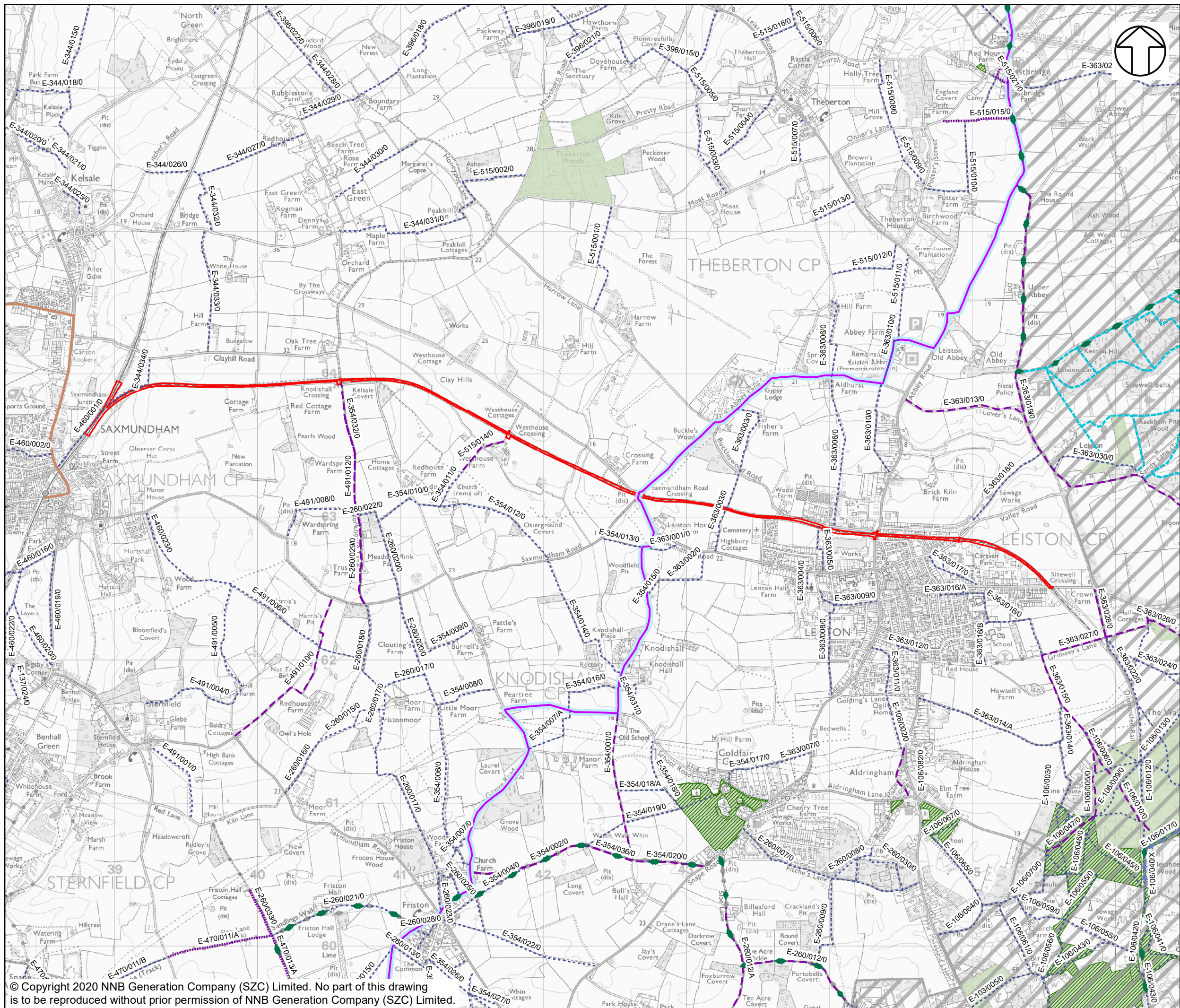
DOCUMENT:  
 SIZEWELL C  
 ENVIRONMENTAL STATEMENT  
 VOLUME 9  
 CHAPTER 8  
 AMENITY AND RECREATION

DRAWING TITLE:  
 AMENITY AND RECREATION RESOURCES

DRAWING NO:  
 FIGURE 8.1

DATE: JAN 2020      DRAWN: V.W.      SCALE: 1:15,000 @A3





**NOTES**

**KEY**

- SAXMUNDHAM TO LEISTON BRANCH LINE
- UPGRADES DEVELOPMENT SITE BOUNDARY
- AREA OF OUTSTANDING NATURAL BEAUTY (AONB)
- REGISTERED COMMON LAND
- OPEN ACCESS LAND
- RECREATIONAL ROUTE: SANDLINGS WALK (LONG DISTANCE WALKING ROUTE)
- SUSTRANS REGIONAL CYCLE ROUTE (RCR) (42)
- SUSTRANS LINKS TO NATIONAL CYCLE ROUTE (ON-ROAD AND OFF-ROAD)
- SUFFOLK COASTAL CYCLE ROUTE
- PERMISSIVE PATHS IN EDF ENERGY ESTATE (ADAS)
- PUBLIC RIGHT OF WAY (SUFFOLK COUNTY COUNCIL)
- FOOTPATH
- BRIDLEWAY
- BYWAY
- RESTRICTED BYWAY

**NOT PROTECTIVELY MARKED**

**COPYRIGHT**  
 Reproduced from Ordnance Survey map with the permission of Ordnance Survey on behalf of the controller of Her Majesty's Stationery Office © Crown Copyright (2019). All Rights reserved. NNB GenCo 0100060408.  
 © Natural England material is reproduced with the permission of Natural England 2019. National Cycle Route data supplied by Sustrans and contains Ordnance Survey data © Crown copyright and database right (2018). Choose Suffolk, Suffolk County Council and Suffolk Coastal District Council. ADAS, Sizewell Estate Integrated Landscape Management Plan, December 2006.  
 PROW data sourced from Suffolk CC on 27/02/2019 under OGL v3.0 are an interpretation of the Definitive Map and Statement, not the Definitive Map itself, and should not be relied on for determining the position or alignment of any public right of way. The data contains Ordnance Survey data © Crown copyright and database right 2019.




**DOCUMENT:**  
 SIZEWELL C  
 ENVIRONMENTAL STATEMENT  
 VOLUME 9  
 CHAPTER 8  
 AMENITY AND RECREATION

**DRAWING TITLE:**  
 AMENITY AND RECREATION RESOURCES  
 SAXMUNDHAM TO LEISTON BRANCH LINE

**DRAWING NO:**  
 FIGURE 8.2

**DATE:** JAN 2020     **DRAWN:** V.W.     **SCALE:** 1:25,000 @A3



© Copyright 2020 NNB Generation Company (SZC) Limited. No part of this drawing is to be reproduced without prior permission of NNB Generation Company (SZC) Limited.