



The Sizewell C Project

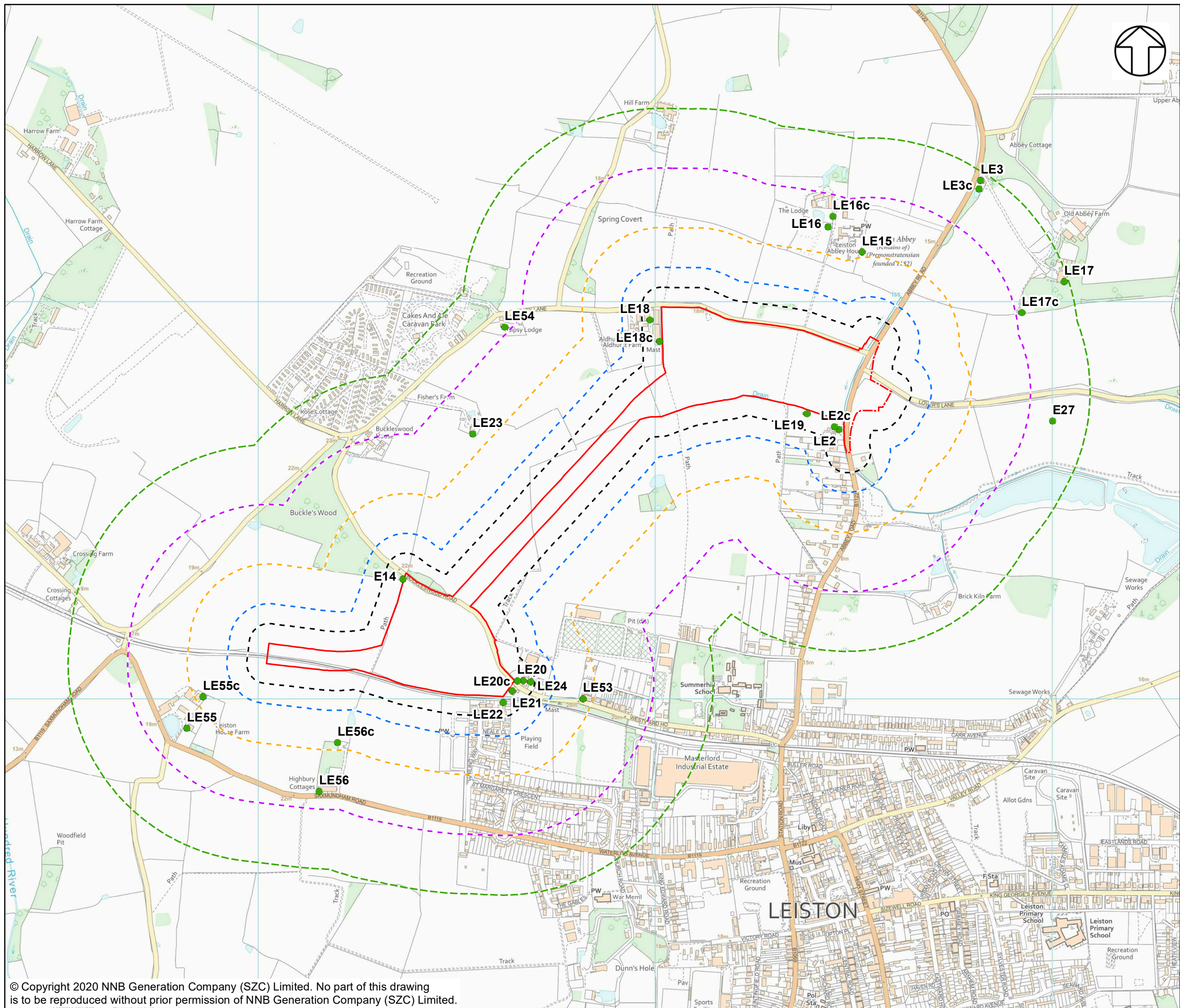
6.10 Volume 9 Rail Chapter 5 Air Quality Figures 5.1 - 5.2

Revision: 1.0
Applicable Regulation: Regulation 5(2)(a)
PINS Reference Number: EN010012

May 2020

Planning Act 2008
Infrastructure Planning (Applications: Prescribed
Forms and Procedure) Regulations 2009





NOTES

KEY

- GREEN RAIL ROUTE DEVELOPMENT
 - SITE BOUNDARY
 - VOLUME 9 ASSESSMENT AREA
 - REPRESENTATIVE RECEPTOR
- AIR QUALITY STUDY AREA**
- 50M
 - 100M
 - 200M
 - 350M
 - 500M

NOT PROTECTIVELY MARKED

COPYRIGHT
 Reproduced from Ordnance Survey map with the permission of Ordnance Survey on behalf of the controller of Her Majesty's Stationary Office © Crown Copyright (2019). All Rights reserved. NNB GenCo 0100060408.




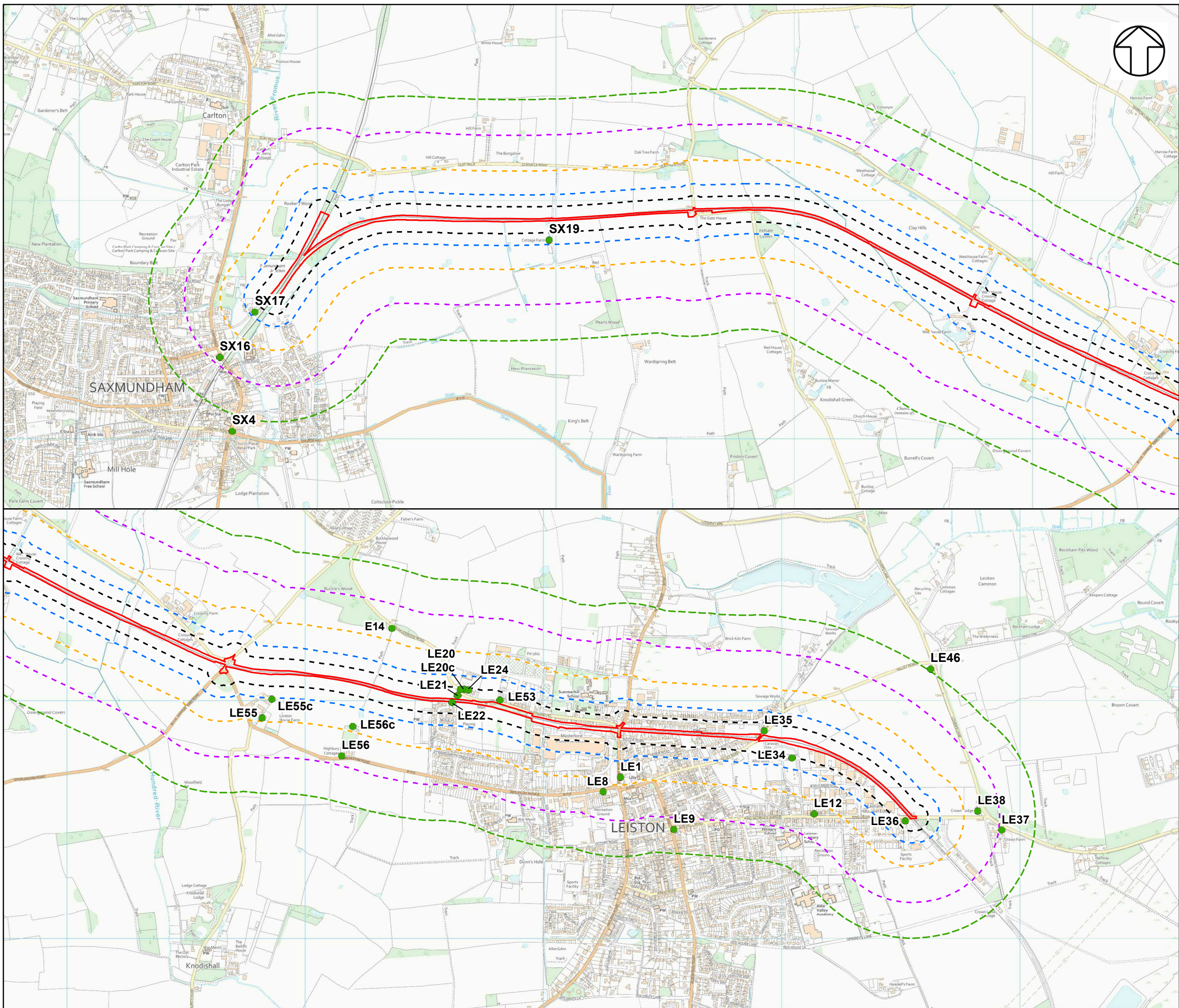
DOCUMENT:
 SIZEWELL C
 ENVIRONMENTAL STATEMENT
 VOLUME 9
 CHAPTER 5
 AIR QUALITY

DRAWING TITLE:
 GREEN RAIL ROUTE SITE BOUNDARY
 AND REPRESENTATIVE RECEPTORS

DRAWING NO.:
 FIGURE 5.1

DATE: JAN 2020 **DRAWN:** J.W. **SCALE:** 1:9,000 @A3





NOTES

KEY

- SAXMUNDHAM TO LEISTON BRANCH LINE UPGRADES DEVELOPMENT SITE BOUNDARY
- REPRESENTATIVE RECEPTOR

AIR QUALITY STUDY AREA

- 50M
- 100M
- 200M
- 350M
- 500M

NOT PROTECTIVELY MARKED

COPYRIGHT
 Reproduced from Ordnance Survey map with the permission of Ordnance Survey on behalf of the controller of Her Majesty's Stationary Office © Crown Copyright (2019). All Rights reserved. NNN GenCo 0100060408.



DOCUMENT:
 SIZEWELL C
 ENVIRONMENTAL STATEMENT
 VOLUME 9
 CHAPTER 5
 AIR QUALITY

DRAWING TITLE:
 SAXMUNDHAM TO LEISTON BRANCH LINE
 UPGRADES SITE BOUNDARY
 AND REPRESENTATIVE RECEPTORS

DRAWING NO:
 FIGURE 5.2

DATE: JAN 2020 DRAWN: J.W. SCALE: 1:15,000 @A3

