



# The Sizewell C Project

## 6.10 Volume 9 Rail Chapter 4 Noise and Vibration Figures 4.1 - 4.4

---

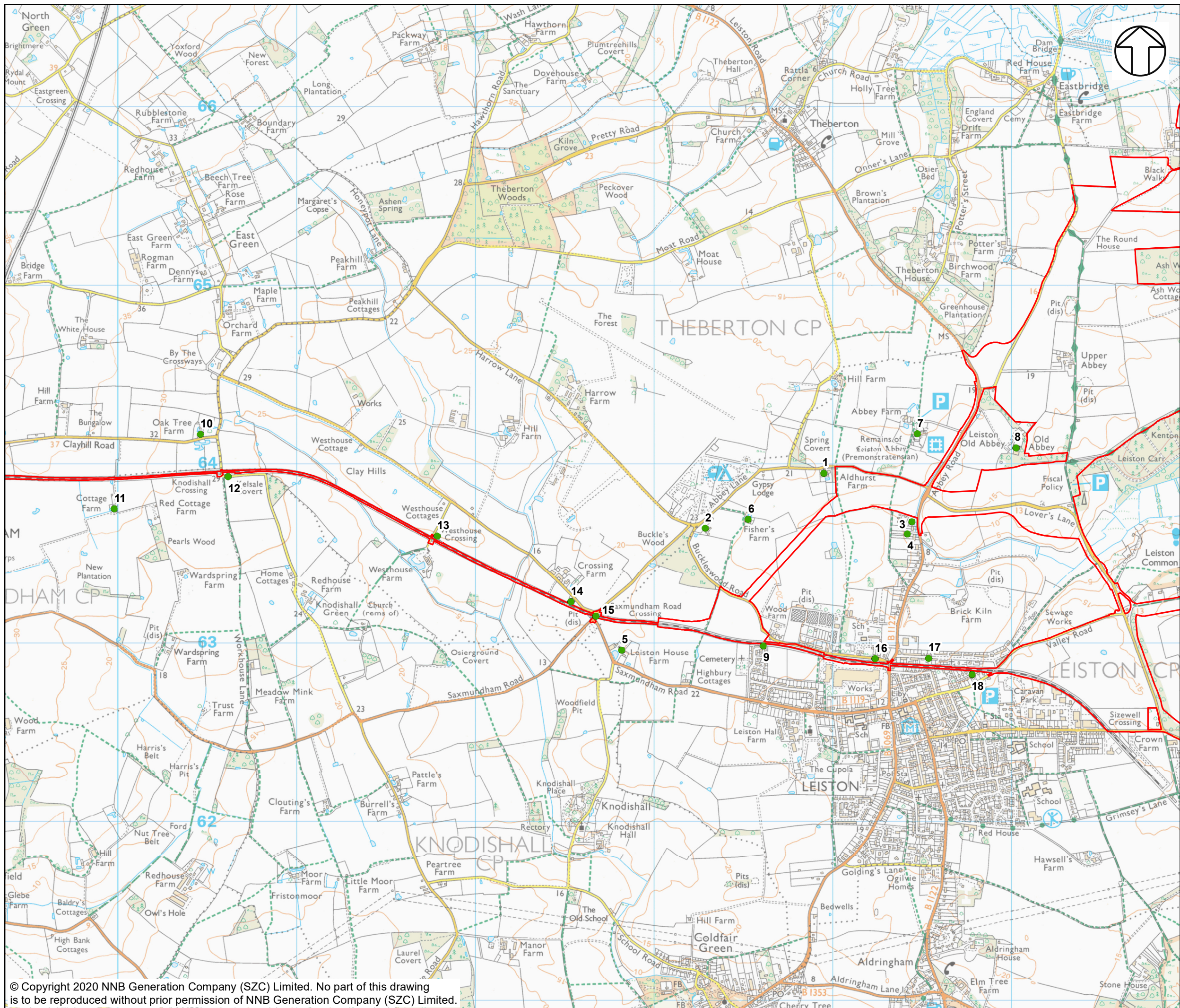
Revision: 1.0  
Applicable Regulation: Regulation 5(2)(a)  
PINS Reference Number: EN010012

---

May 2020

Planning Act 2008  
Infrastructure Planning (Applications: Prescribed  
Forms and Procedure) Regulations 2009





**NOTES**

**KEY**

- SIZEWELL C AND ASSOCIATED DEVELOPMENT SITE BOUNDARIES
- NOISE RECEPTOR LOCATION
- 1 ALDHURST FARM COTTAGE
- 2 BUCKLESWOOD HOUSE
- 3 105 ABBEY ROAD
- 4 99 ABBEY ROAD
- 5 LEISTON HOUSE FARM
- 6 FISHER'S FARM
- 7 LEISTON ABBEY RESIDENTIAL ACCOMMODATION
- 8 OLD ABBEY FARM / CARE HOUSE
- 9 HARLING WAY / BUCKLESWOOD ROAD
- 10 CLAYHILLS ROAD
- 11 COTTAGE FARM
- 12 KELSEA COVERT
- 13 WESTHOUSE CROSSING COTTAGE
- 14 CROSSING COTTAGES
- 15 CROSSING EAST
- 16 WESTWARD HO
- 17 CARR AVENUE
- 18 VALLEY TERRACE

NOT PROTECTIVELY MARKED

**COPYRIGHT**  
 Reproduced from Ordnance Survey map with the permission of Ordnance Survey on behalf of the controller of Her Majesty's Stationery Office © Crown Copyright (2019). All Rights reserved. NNB GenCo 0100060408.



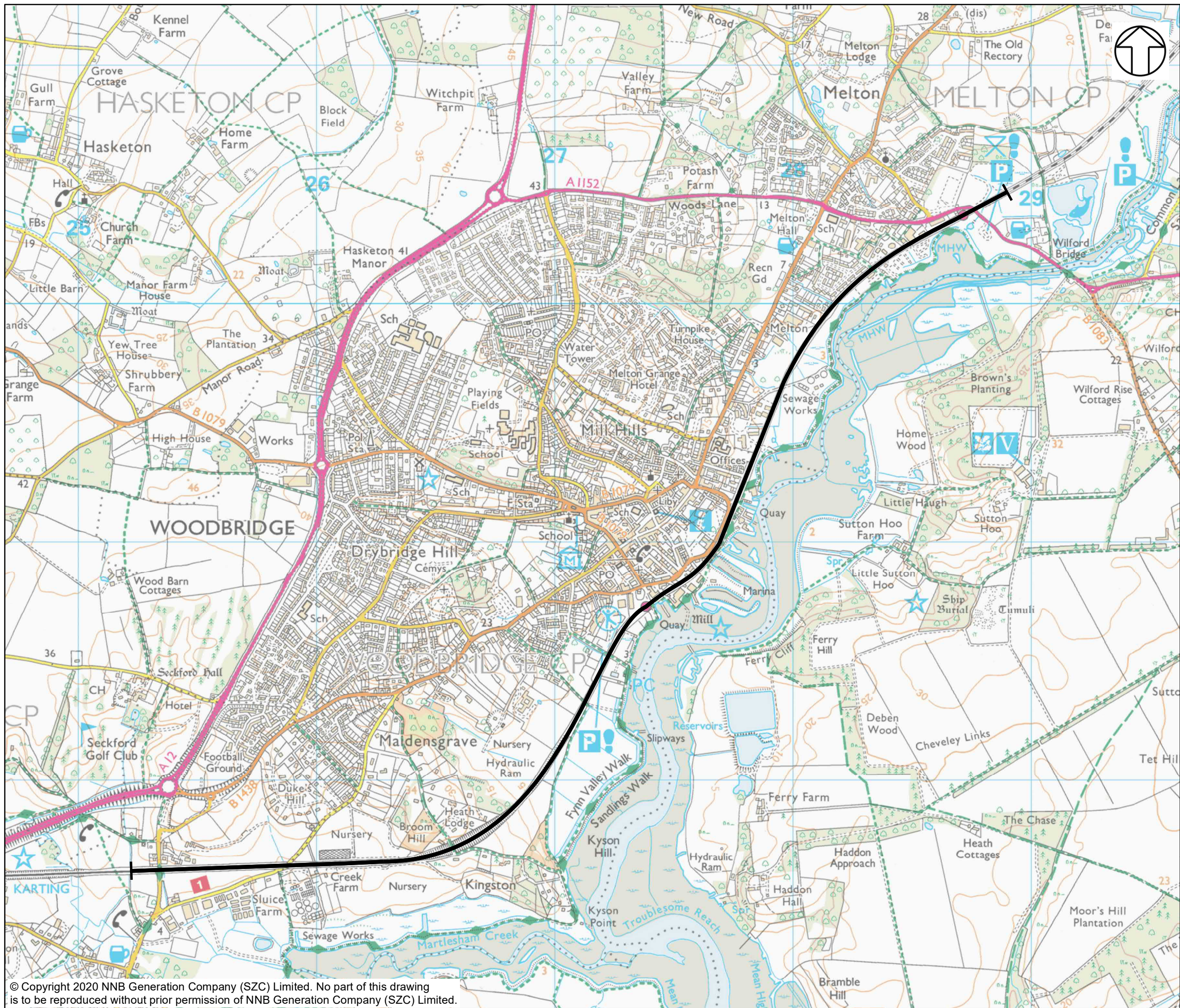
**DOCUMENT:**  
 SIZEWELL C  
 ENVIRONMENTAL STATEMENT  
 VOLUME 9  
 CHAPTER 4  
 NOISE AND VIBRATION

**DRAWING TITLE:**  
 MAP SHOWING LOCATIONS OF NOISE AND VIBRATION SENSITIVE RECEPTORS ON BRANCH LINE AND RAIL EXTENSION

**DRAWING NO.:**  
 FIGURE 4.1

**DATE:** JAN 2020      **DRAWN:** J.W.      **SCALE:** 1:20,000 @A3





NOTES

KEY

 SPEED RESTRICTION

NOT PROTECTIVELY MARKED

COPYRIGHT  
 Reproduced from Ordnance Survey map with the permission of Ordnance Survey on behalf of the controller of Her Majesty's Stationary Office © Crown Copyright (2019). All Rights reserved. NNB GenCo 0100060408.



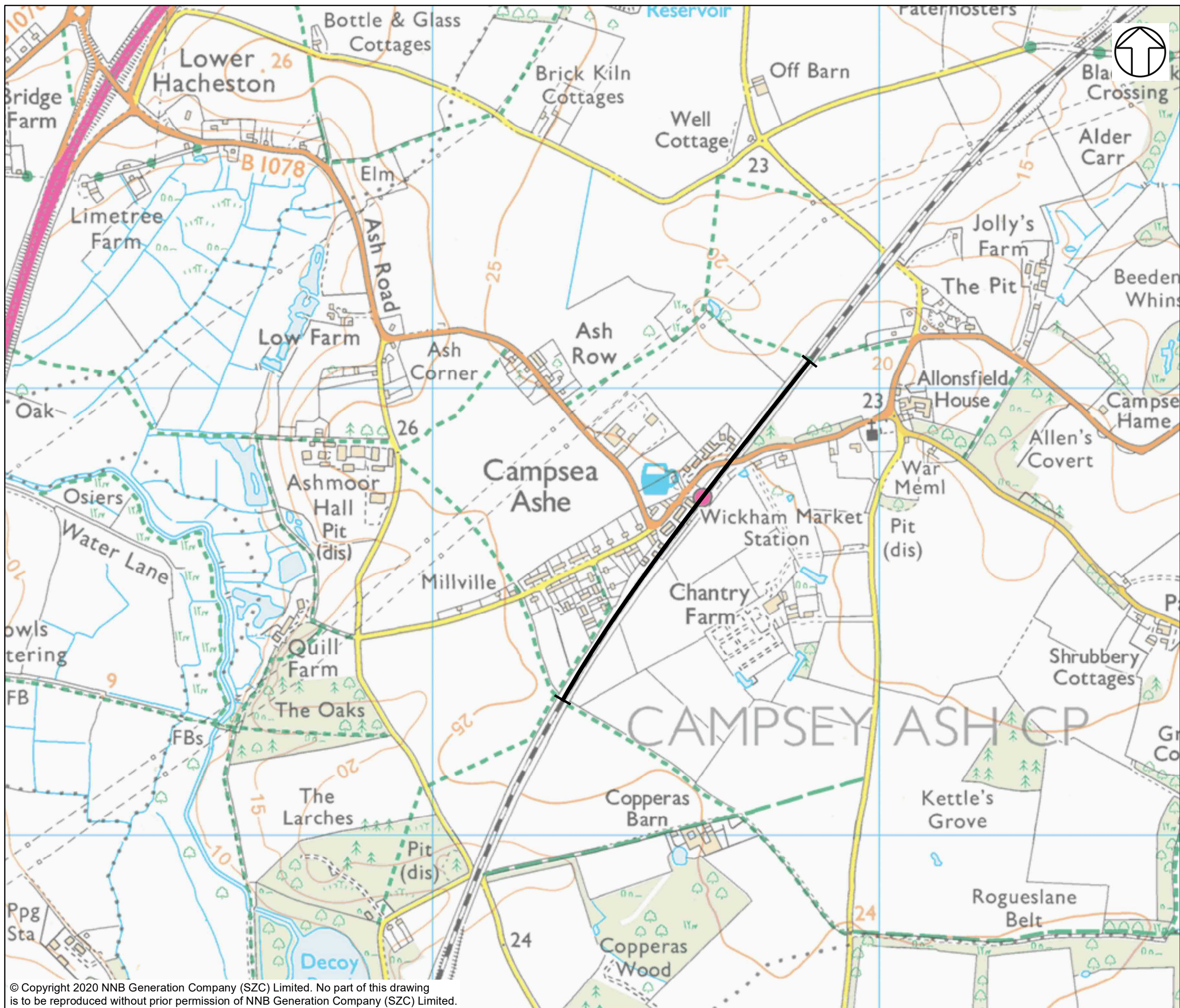
DOCUMENT:  
 SIZEWELL C  
 ENVIRONMENTAL STATEMENT  
 VOLUME 9  
 CHAPTER 4  
 NOISE AND VIBRATION

DRAWING TITLE:  
 MAP SHOWING LOCATION OF  
 SPEED RESTRICTION IN  
 WOODBRIDGE AND MELTON

DRAWING NO:  
 FIGURE 4.2

DATE: JAN 2020      DRAWN: J.W.      SCALE: 1:15,000 @A3





NOTES

KEY

SPEED RESTRICTION

NOT PROTECTIVELY MARKED

COPYRIGHT  
 Reproduced from Ordnance Survey map with the permission of Ordnance Survey on behalf of the controller of Her Majesty's Stationary Office © Crown Copyright (2019). All Rights reserved. NNB GenCo 0100060408.

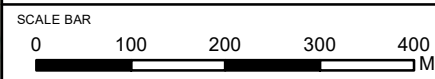


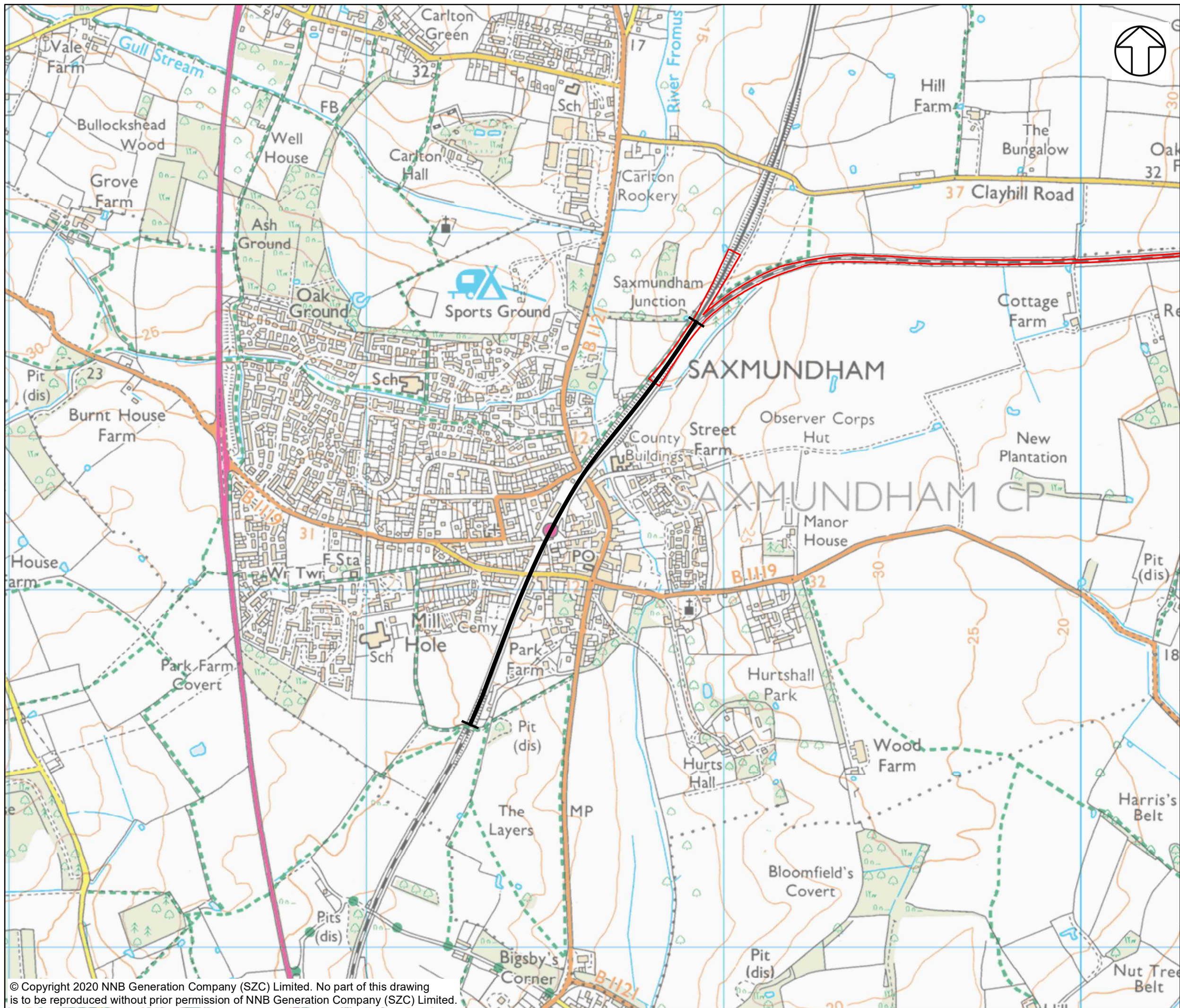
DOCUMENT:  
 SIZEWELL C  
 ENVIRONMENTAL STATEMENT  
 VOLUME 9  
 CHAPTER 4  
 NOISE AND VIBRATION

DRAWING TITLE:  
 MAP SHOWING LOCATION OF  
 SPEED RESTRICTION IN  
 CAMPSEY ASH

DRAWING NO:  
 FIGURE 4.3

DATE: JAN 2020      DRAWN: J.W.      SCALE: 1:8,000 @A3





NOTES

KEY

- SAXMUNDHAM TO LEISTON BRANCH LINE UPGRADES DEVELOPMENT
- SITE BOUNDARY
- SPEED RESTRICTION

NOT PROTECTIVELY MARKED

COPYRIGHT  
 Reproduced from Ordnance Survey map with the permission of Ordnance Survey on behalf of the controller of Her Majesty's Stationary Office © Crown Copyright (2019). All Rights reserved. NNB GenCo 0100060408.



DOCUMENT:  
 SIZEWELL C  
 ENVIRONMENTAL STATEMENT  
 VOLUME 9  
 CHAPTER 4  
 NOISE AND VIBRATION

DRAWING TITLE:  
 MAP SHOWING LOCATION OF  
 SPEED RESTRICTION IN  
 SAXMUNDHAM

DRAWING NO:  
 FIGURE 4.4

DATE: JAN 2020      DRAWN: J.W.      SCALE: 1:10,000 @A3

