



The Sizewell C Project

6.10 Volume 9 Rail Chapter 2 Description of Rail Appendix 2A Rail Proposed Development Drawings

Revision: 1.0
Applicable Regulation: Regulation 5(2)(a)
PINS Reference Number: EN010012

May 2020

Planning Act 2008
Infrastructure Planning (Applications: Prescribed
Forms and Procedure) Regulations 2009



APPENDIX 2A – RAIL PROPOSED DEVELOPMENT DRAWINGS

LIST OF CONTENTS

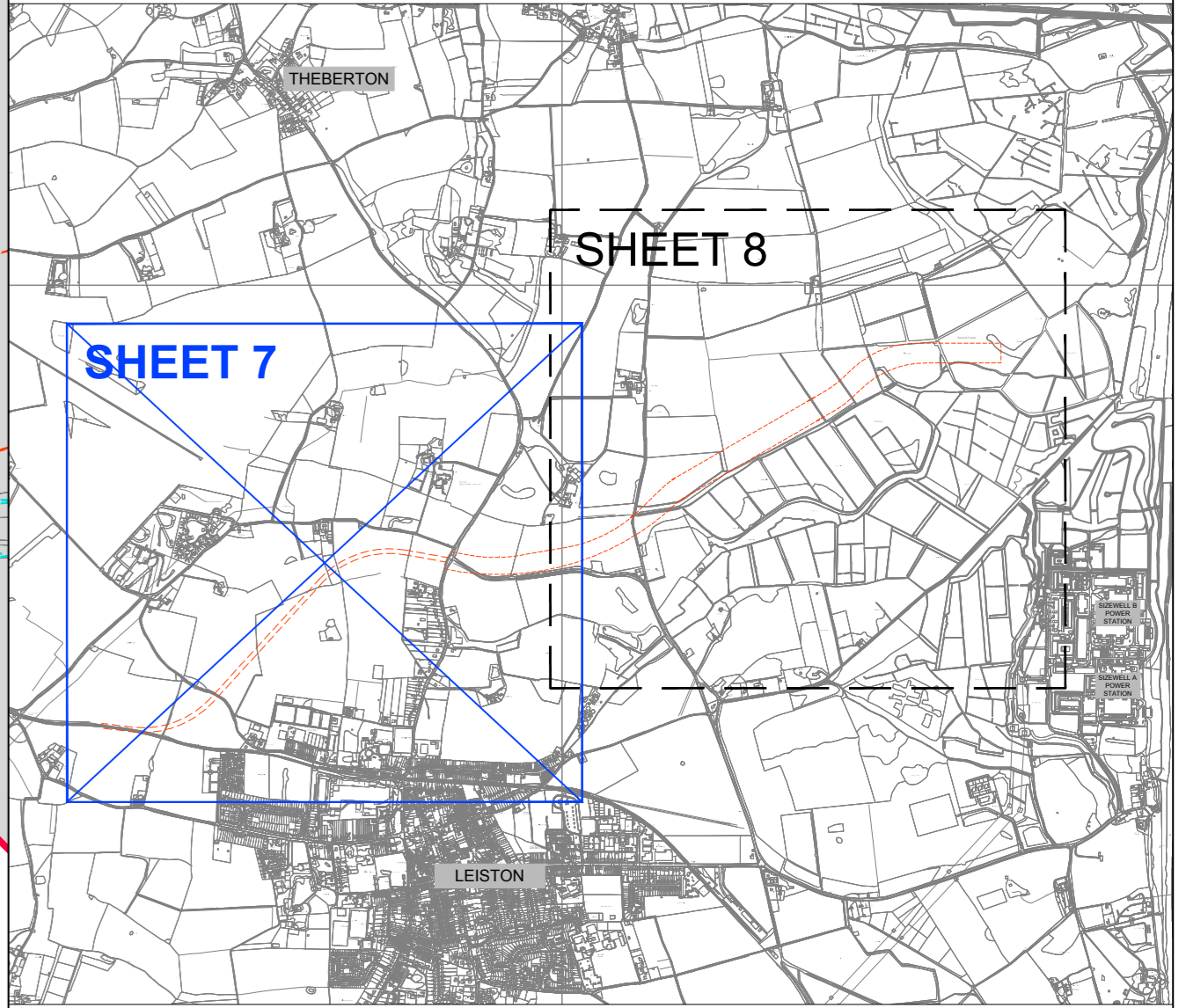
Plans from the Book of Plans – Book 2

Drawing title	DCO Drawing number	Doc. Ref.
Works Plans		
Main Development Site and Rail Works Plan Sheet 7 of 27	SZ-WP-09	2.3
Main Development Site and Rail Works Plan Sheet 9 of 27	SZ-WP-12	2.3
Main Development Site and Rail Works Plan Sheet 10 of 27	SZ-WP-13	2.3
Cross sections, profiles and general arrangements		
Green Rail Route Proposed General Arrangement Plan Key Plan	SZC-SZ0204-XX-000-DRW-100473	2.12
Green Rail Route Proposed General Arrangement Plan Sheet 1 of 2	SZC-SZ0204-XX-000-DRW-100133	2.12
Green Rail Route Proposed General Arrangement Plan Sheet 2 of 2	SZC-SZ0204-XX-000-DRW-100134	2.12
Saxmundham Junction Proposed General Arrangement	SZC-SZ0204-XX-000-DRW-100333	2.12
Bratts Black House Level Crossing Proposed General Arrangement	SZC-SZ0204-XX-000-DRW-100324	2.12
Knodishall Level Crossing Proposed General Arrangement	SZC-SZ0204-XX-000-DRW-100325	2.12
West House Level Crossing Proposed General Arrangement	SZC-SZ0204-XX-000-DRW-100326	2.12
Snowdens Level Crossing Proposed General Arrangement	SZC-SZ0204-XX-000-DRW-100327	2.12
Saxmundham Road Level Crossing Proposed General Arrangement	SZC-SZ0204-XX-000-DRW-100328	2.12
Buckles Wood Level Crossing Proposed General Arrangement	SZC-SZ0204-XX-000-DRW-100329	2.12
Summerhill Level Crossing Proposed General Arrangement	SZC-SZ0204-XX-000-DRW-100330	2.12
Leiston Level Crossing Proposed General Arrangement	SZC-SZ0204-XX-000-DRW-100331	2.12
Rights of way plans		
Main Development Site and Rail Rights of Way Plan Sheet 7 of 27	SZC-SZ0204-XX-000-DRW-100357	2.4

Drawing title	DCO Drawing number	Doc. Ref.
Main Development Site and Rail Rights of Way Plan Sheet 8 of 27	SZC-SZ0204-XX-000-DRW-100358	2.4
Main Development Site and Rail Rights of Way Plan Sheet 9 of 27	SZC-SZ0204-XX-000-DRW-100359	2.4
Main Development Site and Rail Rights of Way Plan Sheet 10 of 27	SZC-SZ0204-XX-000-DRW-100360	2.4
Main Development Site and Rail Rights of Way Plan Sheet 3 of 27	SZC-SZ0204-XX-000-DRW-100346	2.4

NOTES:
 1. ORDNANCE SURVEY MASTERMAP DATA ADOPTED AS DRAWING BACKGROUND DATA.

- KEY:**
- ORDER LIMITS
 - WORK No. 1A
 - WORK No. 4A
 - A1/* A NEW OR ALTERED POINTS OF ACCESS
 - WORK No. 1C
 - WORK No. 4B
 - WORK No. 4C



SHEET No. - KEY PLAN

REVISION	DATE	DRAWN	CHECKED	NP	DCO SUBMISSION	SZC Co
01	FEB 2020	SB				

REASONS FOR REVISION / COMMENTS

NOT PROTECTIVELY MARKED
 COPYRIGHT:
 Reproduced from Ordnance Survey map with the permission of Ordnance Survey on behalf of the controller of Her Majesty's Stationery Office © Crown copyright (2019).
 All Rights reserved. NNB GenCo Licence: 0100060408

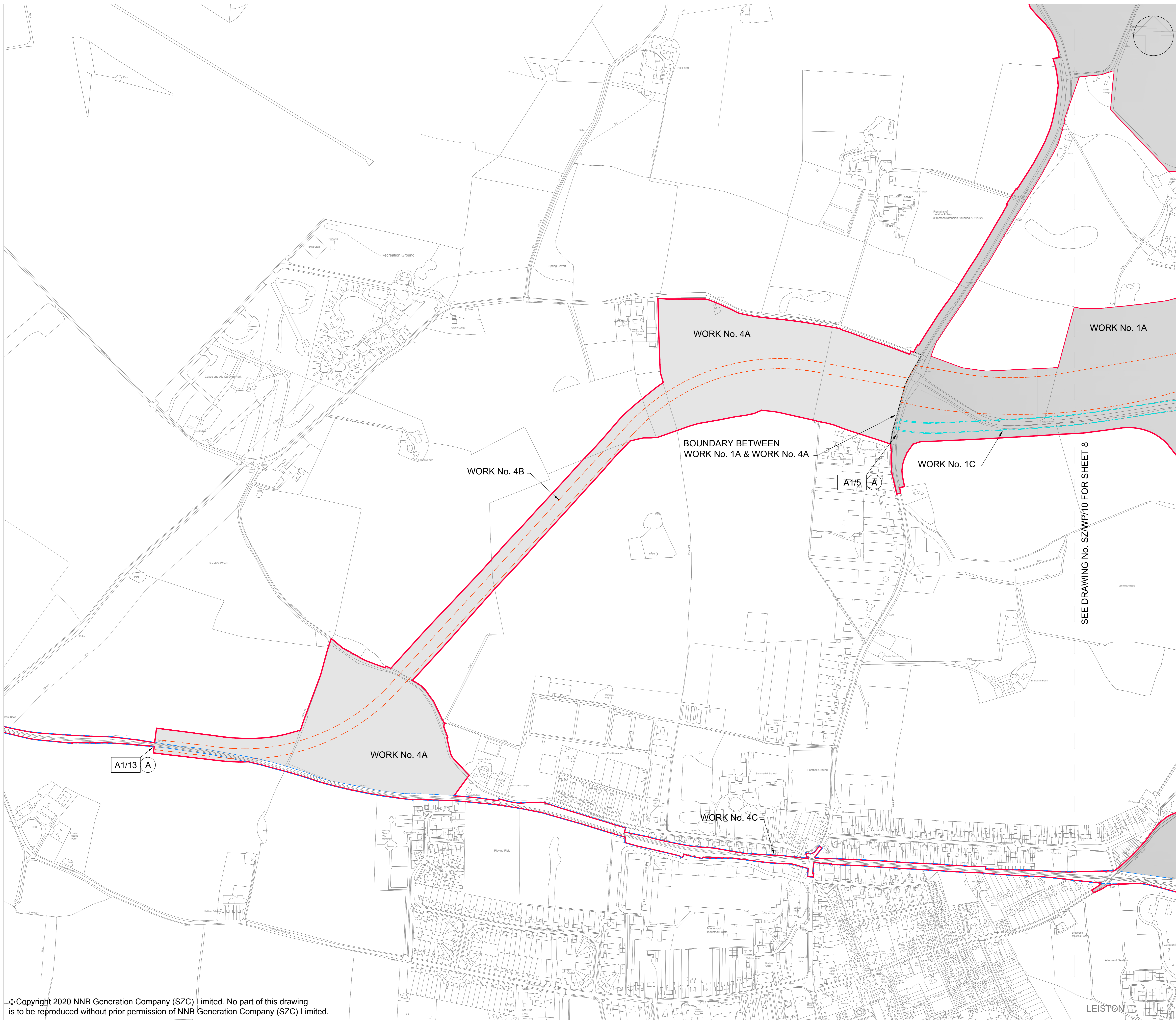
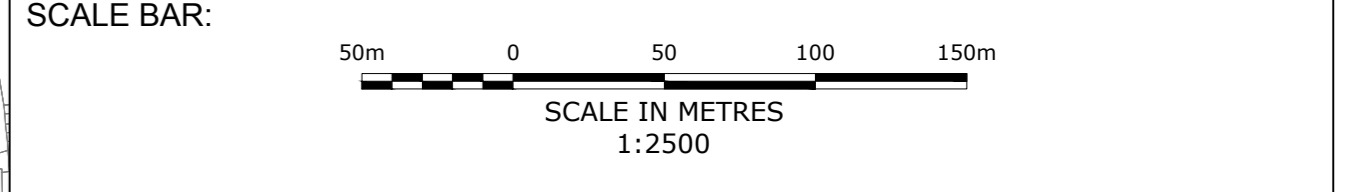


PROJECT:
SIZEWELL C

DOCUMENT:
**WORKS PLANS
 REGULATION 5(2)(j)**

DRAWING TITLE:
**MAIN DEVELOPMENT SITE & RAIL
 WORKS PLAN - SHEET 7 OF 27**

DRAWING NO: SZ/WP/09	REVISION: 01
DATE: FEB 2020	DRAWN: SB
SCALE: 1:2500@A0	



LEISTON



SECTION 1



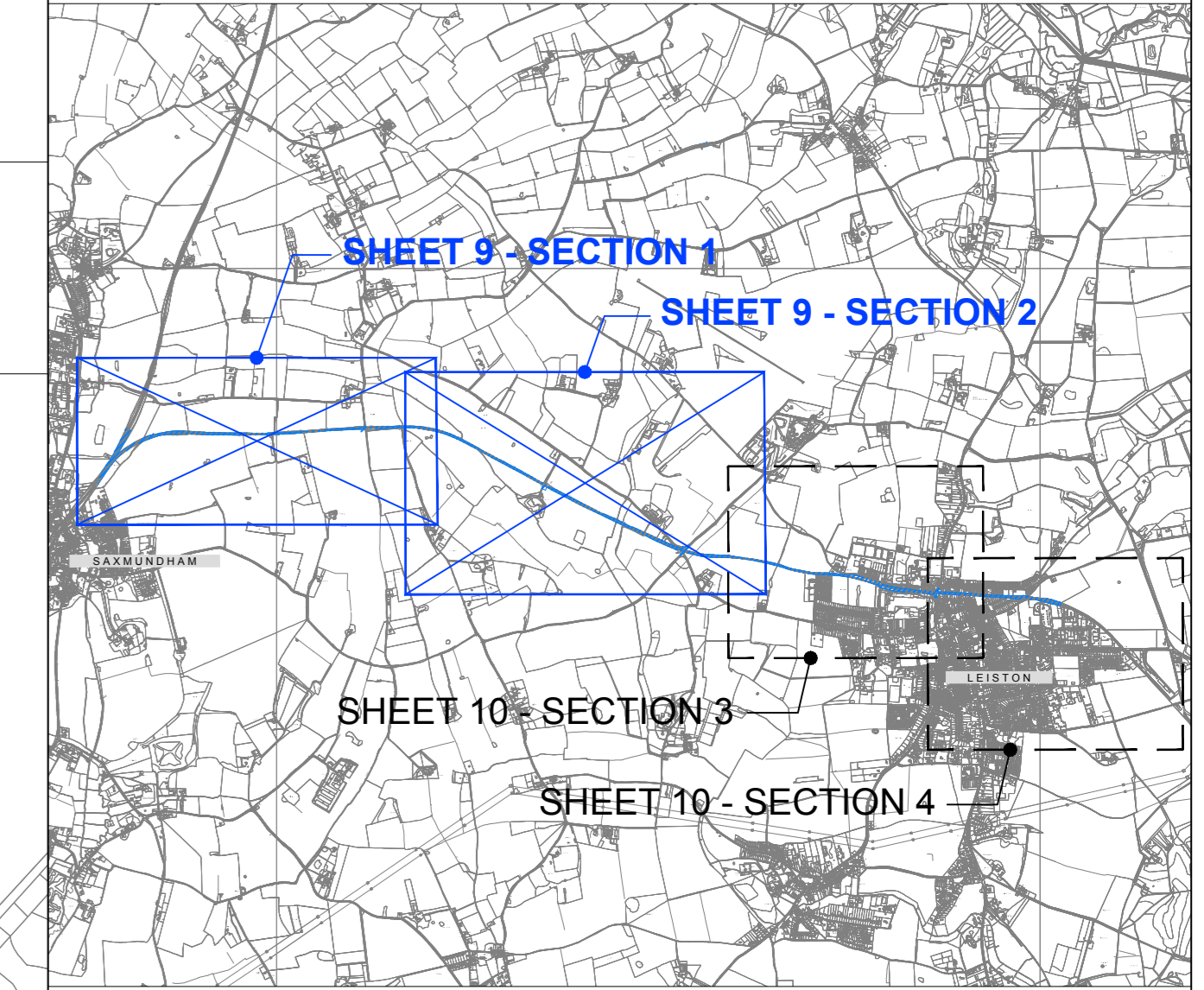
SECTION 2

NOTES:

- 1. ORDNANCE SURVEY MASTERMAP DATA ADOPTED AS DRAWING BACKGROUND DATA.

KEY:

- ORDER LIMITS
- WORK No. 4C



SHEET No. - KEY PLAN

REVISION	DATE	DRAWN	CHECKED	SB	NP	DCO SUBMISSION	SZC Co
01	FEB 2020	SB	NP				APPROVED

NOT PROTECTIVELY MARKED

COPYRIGHT:
 Reproduced from Ordnance Survey map with the permission of Ordnance Survey on behalf of the controller of Her Majesty's Stationery Office © Crown copyright (2019).
 All Rights reserved. NNB GenCo Licence: 0100060408



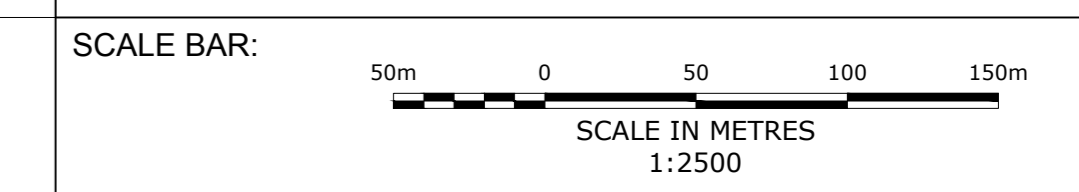
PROJECT:
SIZEWELL C

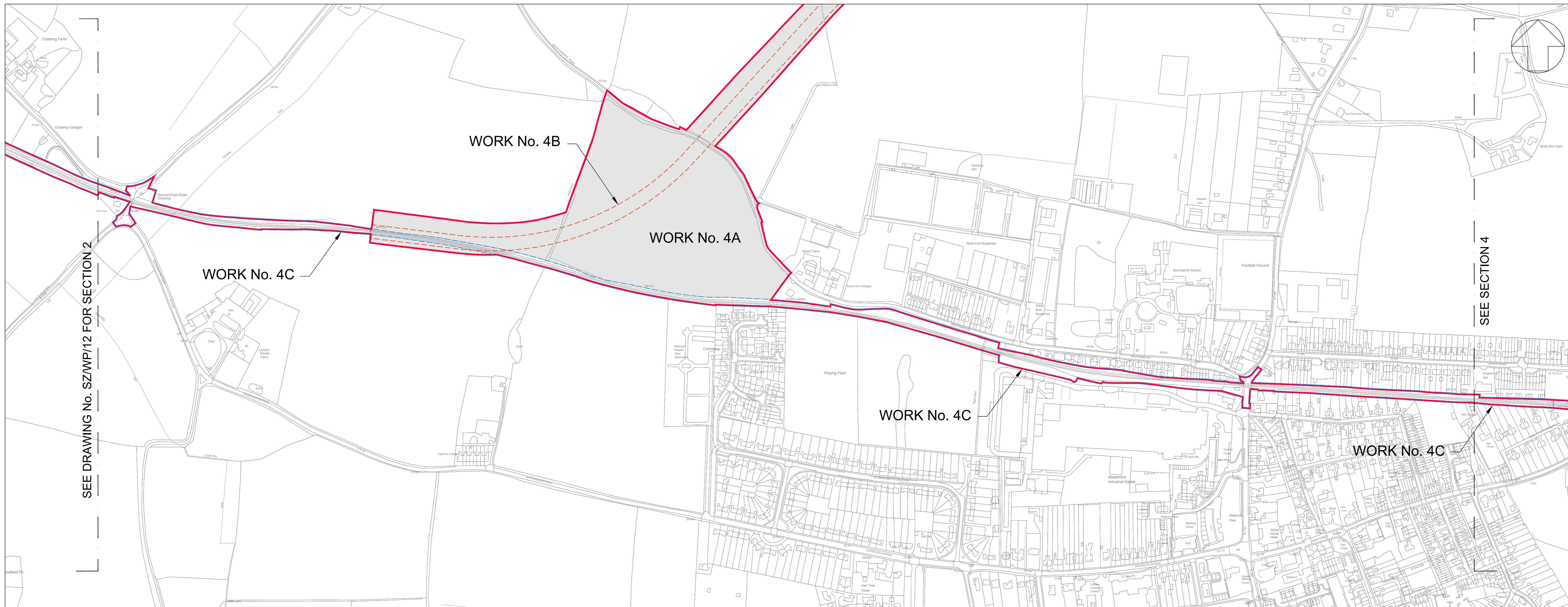
DOCUMENT:
**WORKS PLANS
 REGULATION 5(2)(j)**

DRAWING TITLE:
**MAIN DEVELOPMENT SITE & RAIL
 WORKS PLANS - SHEET 9 OF 27**

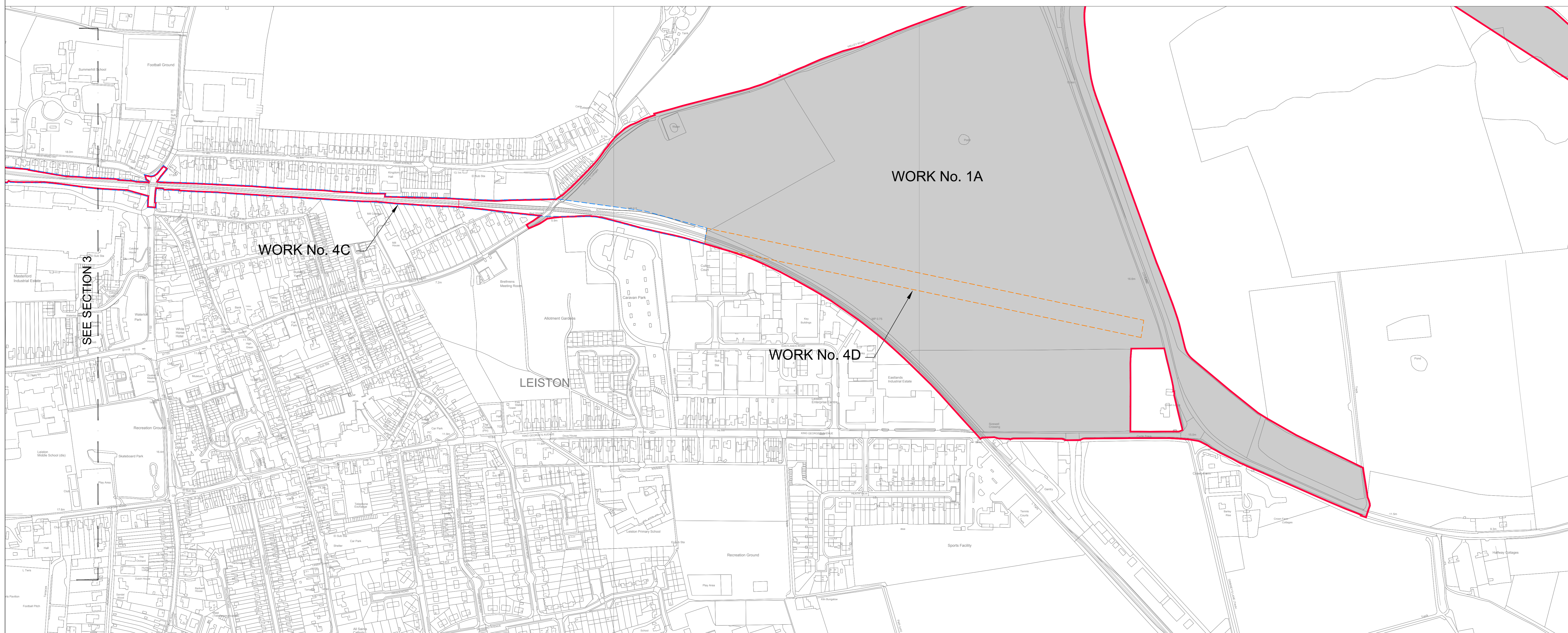
FOR APPROVAL

DRAWING NO: SZWP/12	REVISION: 01
DATE: FEB 2020	DRAWN: SB
	SCALE: 1:2500@A0





SECTION 3



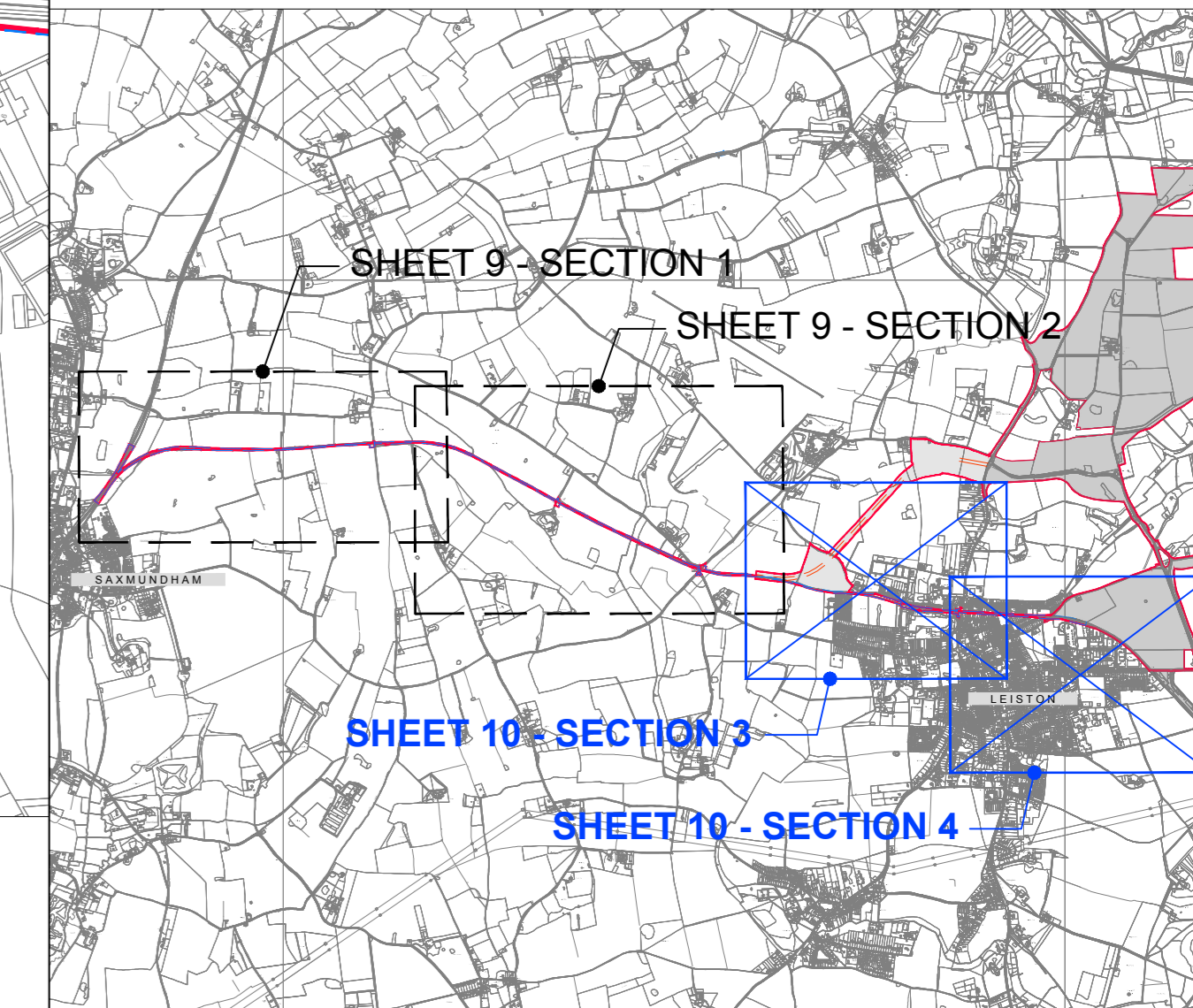
SECTION 4

NOTES:

1. ORDNANCE SURVEY MASTERMAP DATA ADOPTED AS DRAWING BACKGROUND DATA.

KEY:

- ORDER LIMITS
- WORK No. 1A
- WORK No. 4A
- WORK No. 4B
- WORK No. 4C
- WORK No. 4D



SHEET No. - KEY PLAN

REVISION	DATE	DRAWN	CHECKED	SB	NP	DCO SUBMISSION	SZC Co
01	FEB 2020	SB	NP				

NOT PROTECTIVELY MARKED

COPYRIGHT:
 Reproduced from Ordnance Survey map with the permission of Ordnance Survey on behalf of the controller of Her Majesty's Stationery Office © Crown copyright (2019).
 All Rights reserved. NNB GenCo Licence: 0100060408



PROJECT:
 SIZEWELL C

DOCUMENT:
 WORKS PLANS
 REGULATION 5(2)(j)

DRAWING TITLE:
 MAIN DEVELOPMENT SITE & RAIL
 WORKS PLANS - SHEET 10 OF 27

FOR APPROVAL

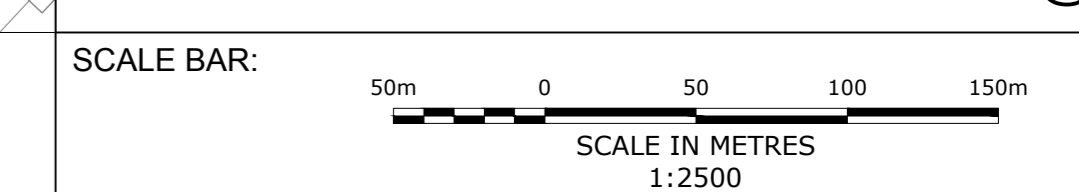
DRAWING NO:
 SZ/WP/13

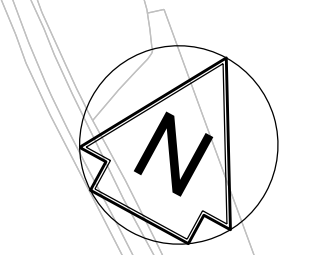
REVISION:
 01

DATE: FEB 2020






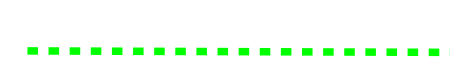




DRAWN: SB

SCALE: 1:2500@A0





NOTES:
 THE PROPOSED GREEN RAIL ROUTE WOULD BE CONSTRUCTED, OPERATED AND MAINTAINED ANYWHERE WITHIN THE AREA SHOWN ON WORK PLAN SZ/WP/09 REV.01 (SHOWING LATERAL LIMITS OF DEVIATION) AND TO A MAXIMUM OF +/- 1 METRE VERTICALLY

- KEY:**
-  INFRASTRUCTURE FEATURES
 -  LANDSCAPE BUND
 -  DEVELOPMENT SITE BOUNDARY
 -  SWALE OR INFILTRATION BASIN
 -  EXISTING GROUND LEVELS
 -  PROPOSED PUBLIC RIGHT OF WAY
 -  EXISTING PUBLIC RIGHT OF WAY
 -  SECURITY FENCING
 -  ECOLOGICAL FENCING
 -  EARTHWORKS

REV	DATE	BY	CHKD	REASON FOR REVISION / COMMENTS	APPROVED
01	FEB 2020	ES	PF	SDO SUBMISSION	SZC Co

NOT PROTECTIVELY MARKED

COPYRIGHT:
 Reproduced from Ordnance Survey map with the permission of Ordnance Survey on behalf of the controller of Her Majesty's Stationery Office © Crown copyright (2019). All Rights reserved. NNB GenCo Licence: 0100060408



PROJECT:
 SIZEWELL C

DOCUMENT:
 APPLICATION DRAWING
 - FOR APPROVAL REGULATION 5(2)(o)

DRAWING TITLE:
 GREEN RAIL ROUTE
 PROPOSED GENERAL ARRANGEMENT PLAN
 KEY PLAN

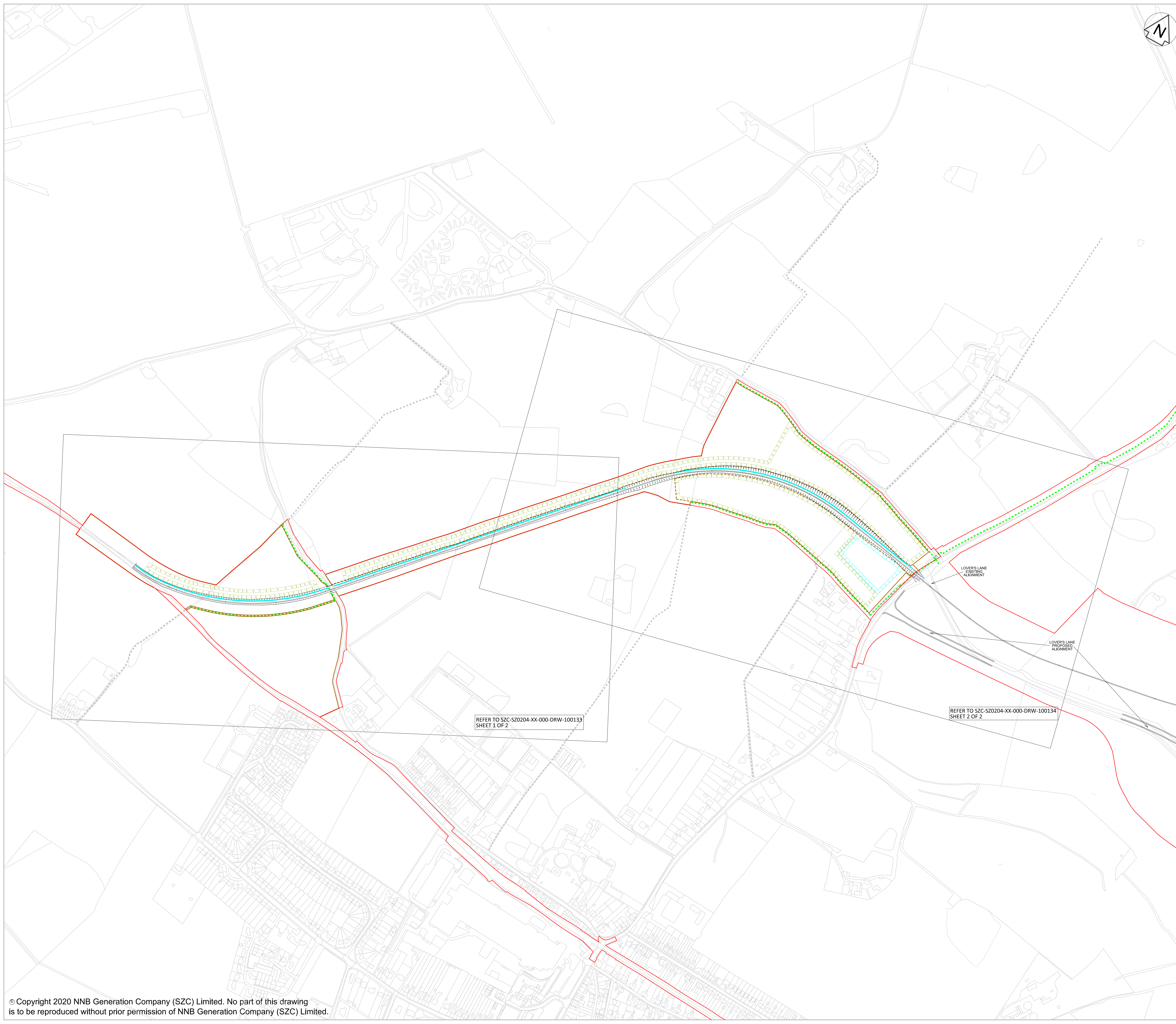
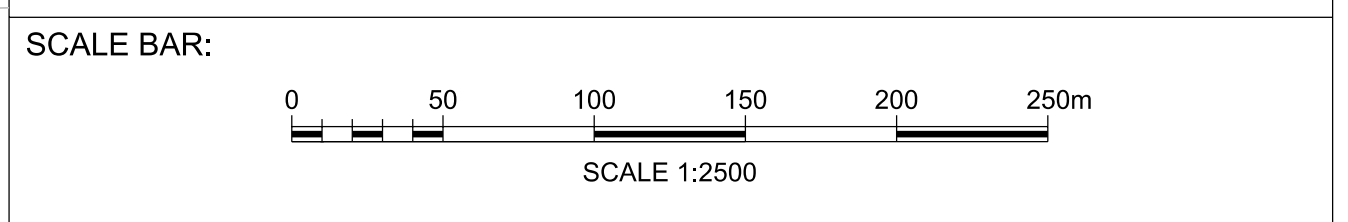
DRAWING NO:
 SZC-SZ0204-XX-000-DRW-100473

REVISION:
 01

DATE: FEB 2020

DRAWN: E.S.

SCALE: 1:2500 @ A0



REFER TO SZC-SZ0204-XX-000-DRW-100133
 SHEET 1 OF 2

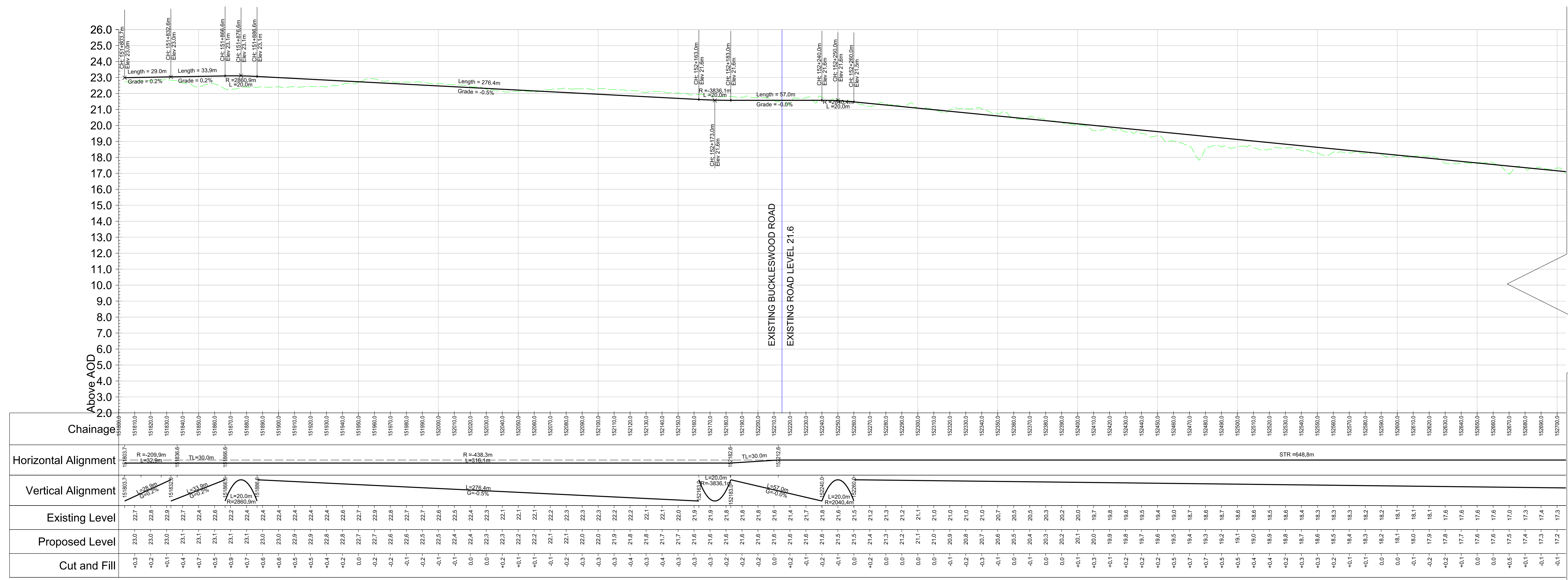
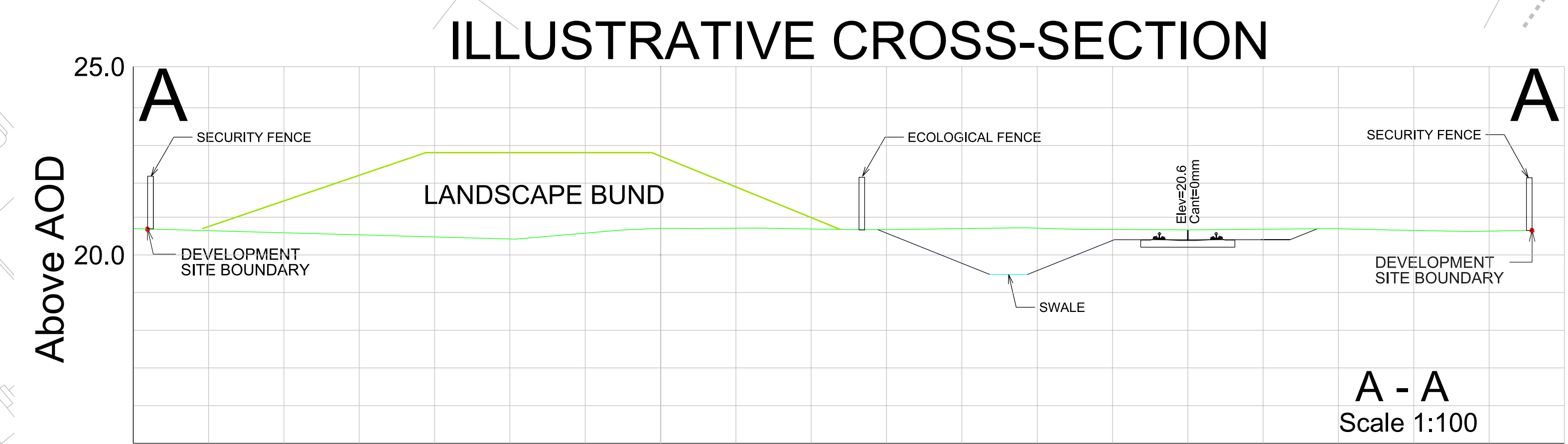
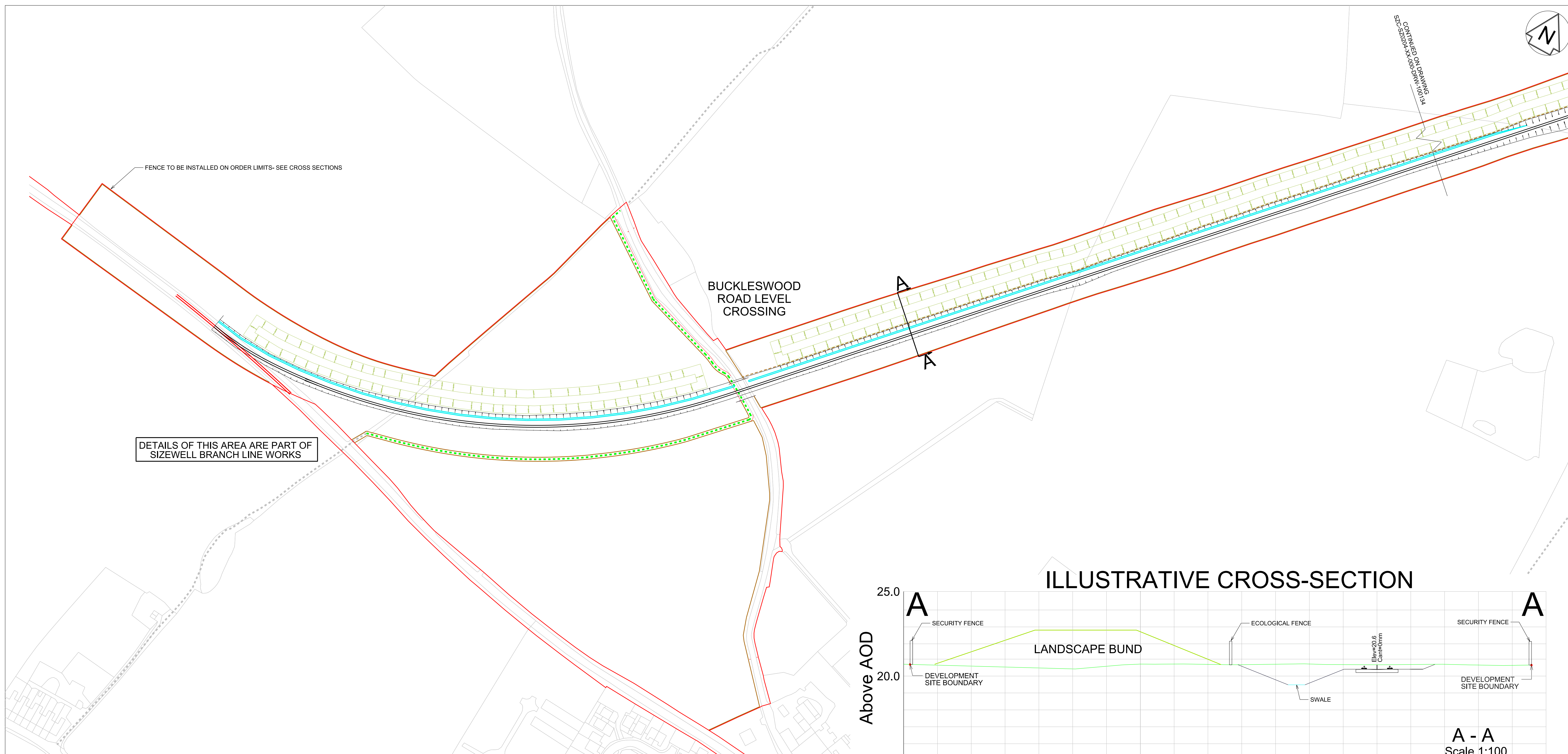
REFER TO SZC-SZ0204-XX-000-DRW-100134
 SHEET 2 OF 2

LOVER'S LANE
 EXISTING
 ALIGNMENT

LOVER'S LANE
 PROPOSED
 ALIGNMENT

NOTES:
 THE PROPOSED GREEN RAIL ROUTE WOULD BE CONSTRUCTED, OPERATED AND MAINTAINED ANYWHERE WITHIN THE AREA SHOWN ON WORK PLAN SZ/WP/09 REV.01 (SHOWING LATERAL LIMITS OF DEVIATION) AND TO A MAXIMUM OF +/- 1 METRE VERTICALLY

- KEY:**
- INFRASTRUCTURE FEATURES
 - LANDSCAPE BUND
 - DEVELOPMENT SITE BOUNDARY
 - SWALE OR INFILTRATION BASIN
 - EXISTING GROUND LEVELS
 - - - PROPOSED PUBLIC RIGHT OF WAY
 - - - EXISTING PUBLIC RIGHT OF WAY
 - SECURITY FENCING
 - - - ECOLOGICAL FENCING
 - EARTHWORKS



REVISION	DATE	DRAWN	CHECKED	REASONS FOR REVISION / COMMENTS	APPROVED
01	FEB 2020	ES	PF	SDO SUBMISSION	SZC Co

NOT PROTECTIVELY MARKED

COPYRIGHT:
 Reproduced from Ordnance Survey map with the permission of Ordnance Survey on behalf of the controller of Her Majesty's Stationery Office © Crown copyright (2019).
 All Rights reserved. NNB GenCo Licence: 0100060408



PROJECT:
SIZEWELL C

DOCUMENT:
 APPLICATION DRAWING - FOR APPROVAL REGULATION 5(2)(o)

DRAWING TITLE:
GREEN RAIL ROUTE PROPOSED GENERAL ARRANGEMENT PLAN SHEET 1 OF 2

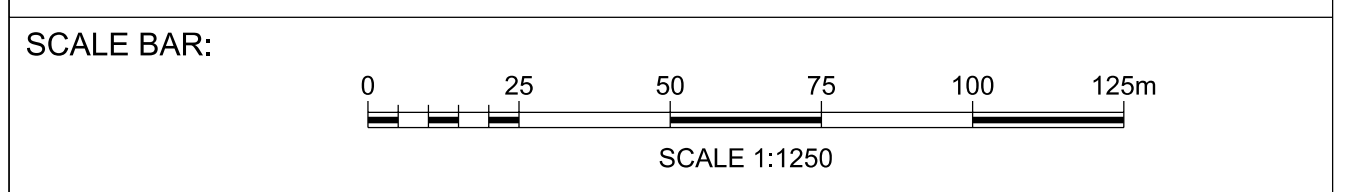
DRAWING NO:
 SZC-SZ0204-XX-000-DRW-100133


REVISION:
 01

DATE:
 FEB 2020

DRAWN:
 E.S.

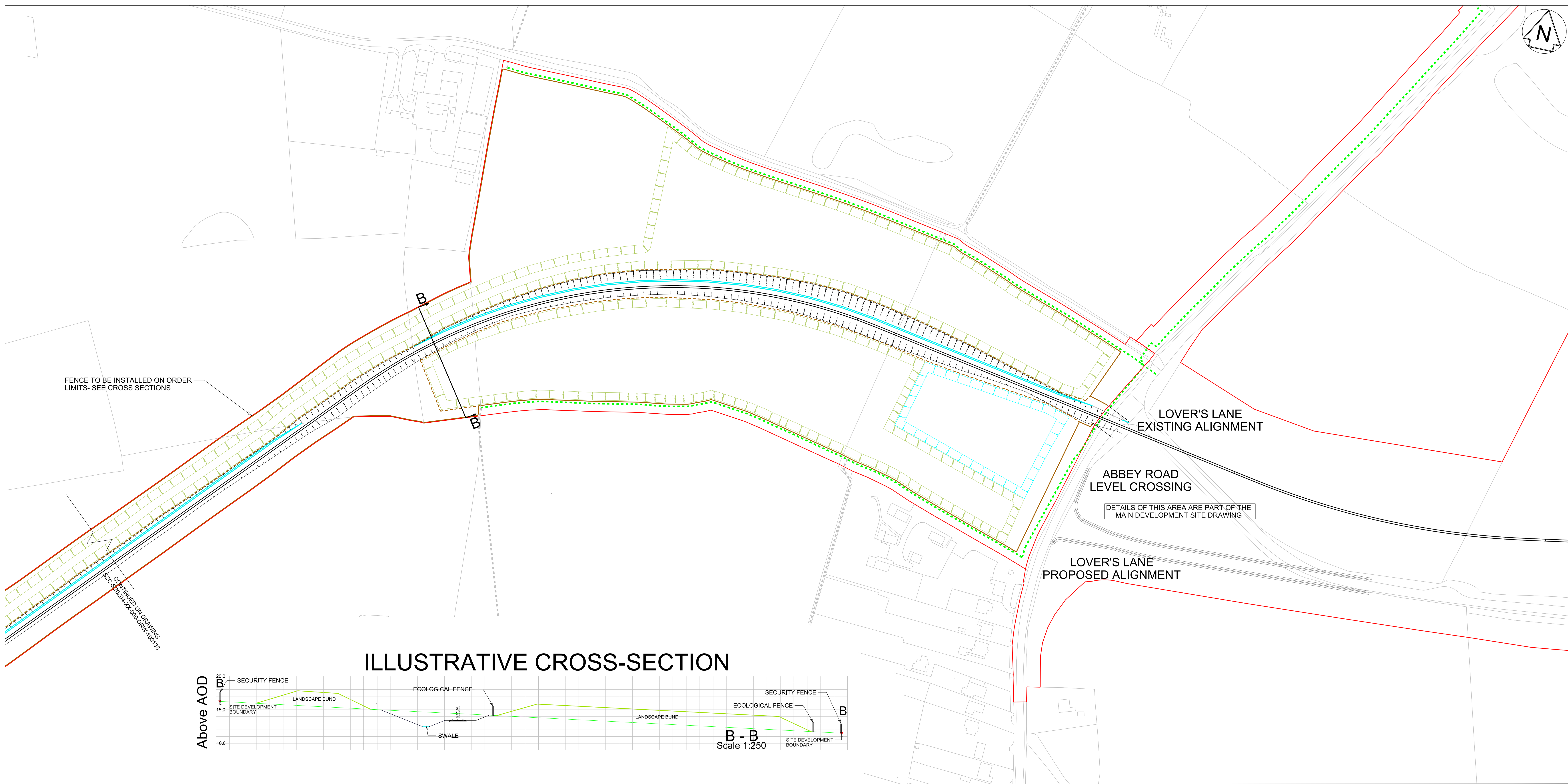
SCALE:
 1:1250 @ A0



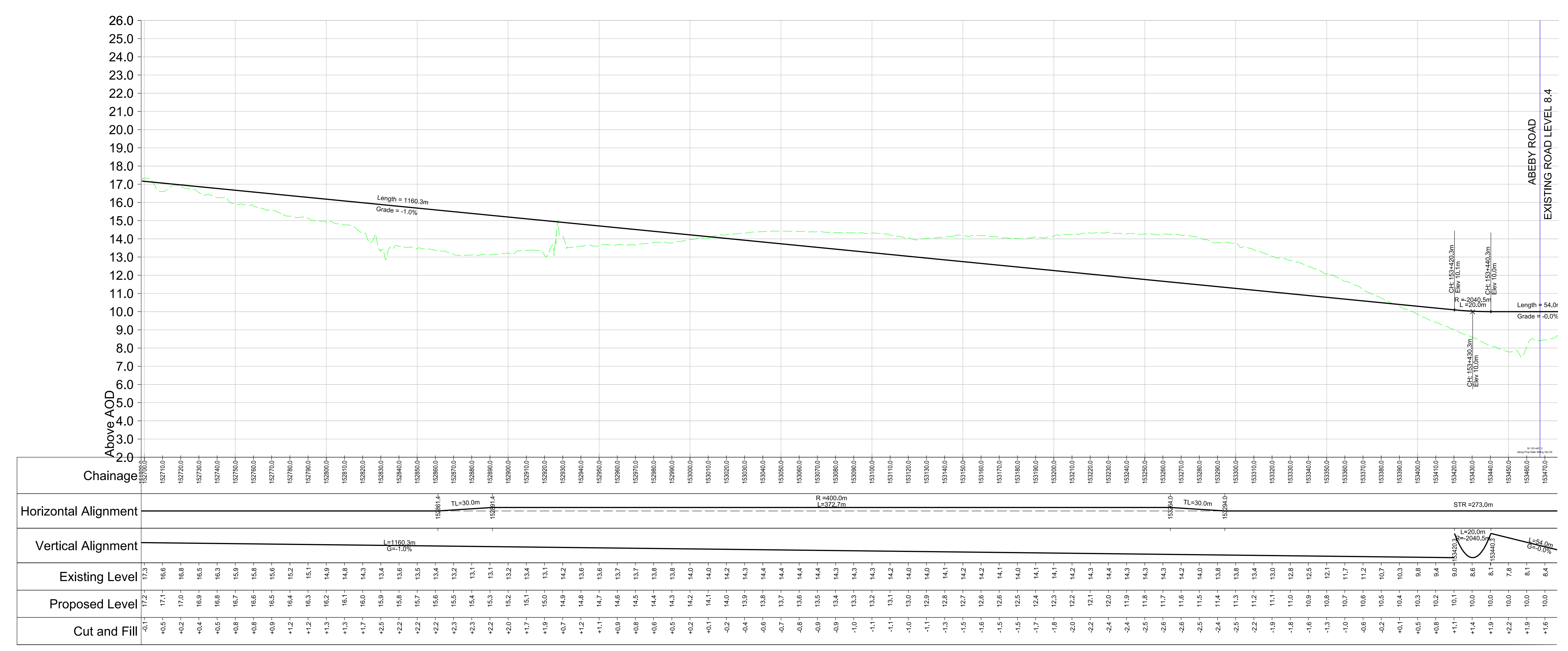
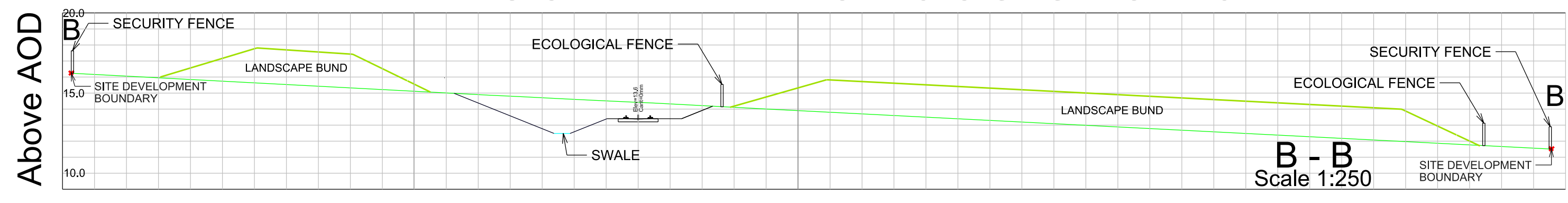


NOTES:
 THE PROPOSED GREEN RAIL ROUTE WOULD BE CONSTRUCTED, OPERATED AND MAINTAINED ANYWHERE WITHIN THE AREA SHOWN ON WORK PLAN SZ/WP/09 REV.01 (SHOWING LATERAL LIMITS OF DEVIATION) AND TO A MAXIMUM OF +/- 1 METRE VERTICALLY

- KEY:**
- INFRASTRUCTURE FEATURES
 - LANDSCAPE BUND
 - DEVELOPMENT SITE BOUNDARY
 - SWALE OR INFILTRATION BASIN
 - EXISTING GROUND LEVELS
 - PROPOSED PUBLIC RIGHT OF WAY
 - EXISTING PUBLIC RIGHT OF WAY
 - SECURITY FENCING
 - ECOLOGICAL FENCING
 - EARTHWORKS



ILLUSTRATIVE CROSS-SECTION



REVISION	DATE	DRAWN	CHECKED	REASONS FOR REVISION / COMMENTS	APPROVED
01	FEB 2020	E.S.		SDO SUBMISSION	SZC Co

NOT PROTECTIVELY MARKED

COPYRIGHT:
 Reproduced from Ordnance Survey map with the permission of Ordnance Survey on behalf of the controller of Her Majesty's Stationery Office © Crown copyright (2019).
 All Rights reserved. NNB GenCo Licence: 0100060408



PROJECT:
SIZEWELL C

DOCUMENT:
 APPLICATION DRAWING - FOR APPROVAL REGULATION 5(2)(o)

DRAWING TITLE:
GREEN RAIL ROUTE PROPOSED GENERAL ARRANGEMENT PLAN SHEET 2 OF 2

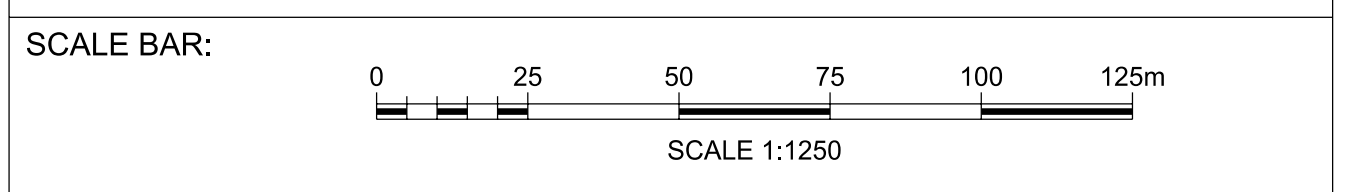
DRAWING NO:
 SZC-SZ2024-XX-000-DRW-100134

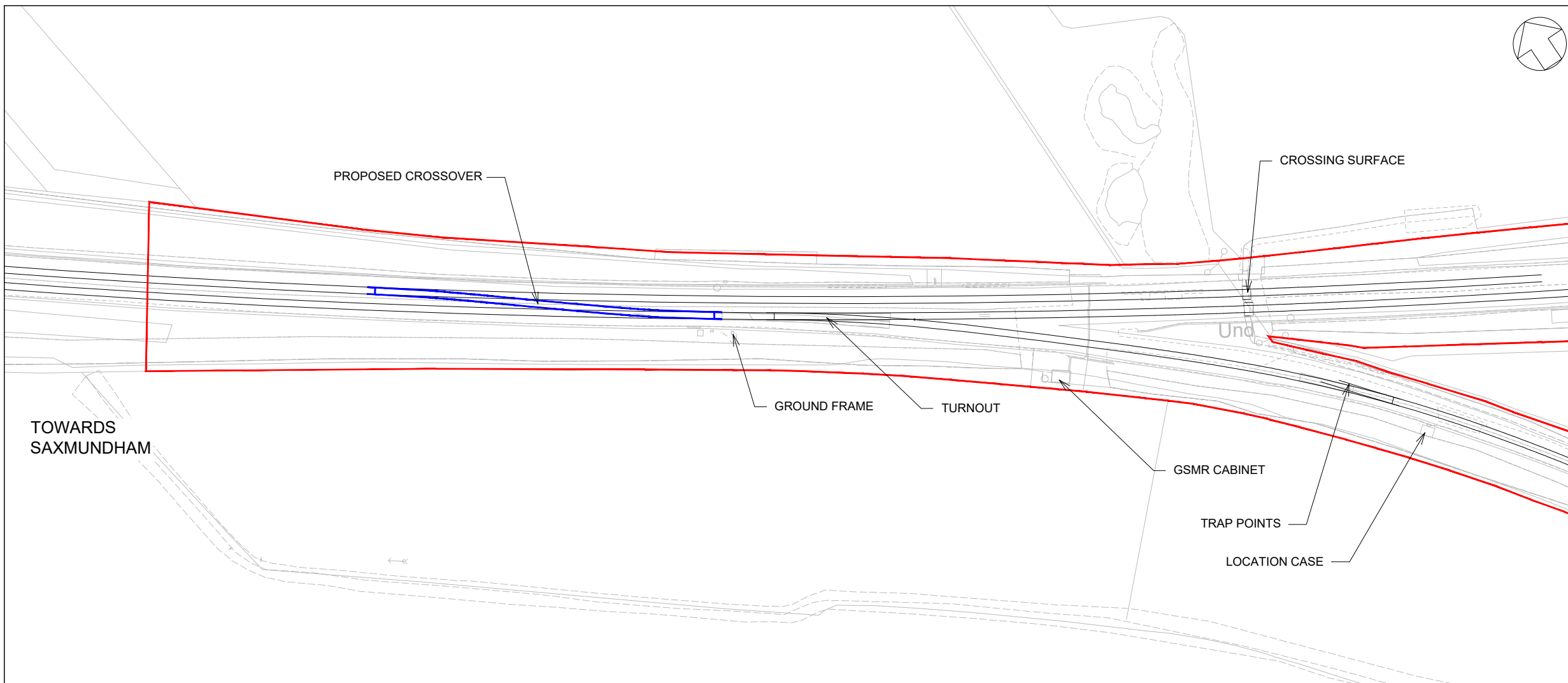
REVISION:
 01

DATE:
 FEB 2020

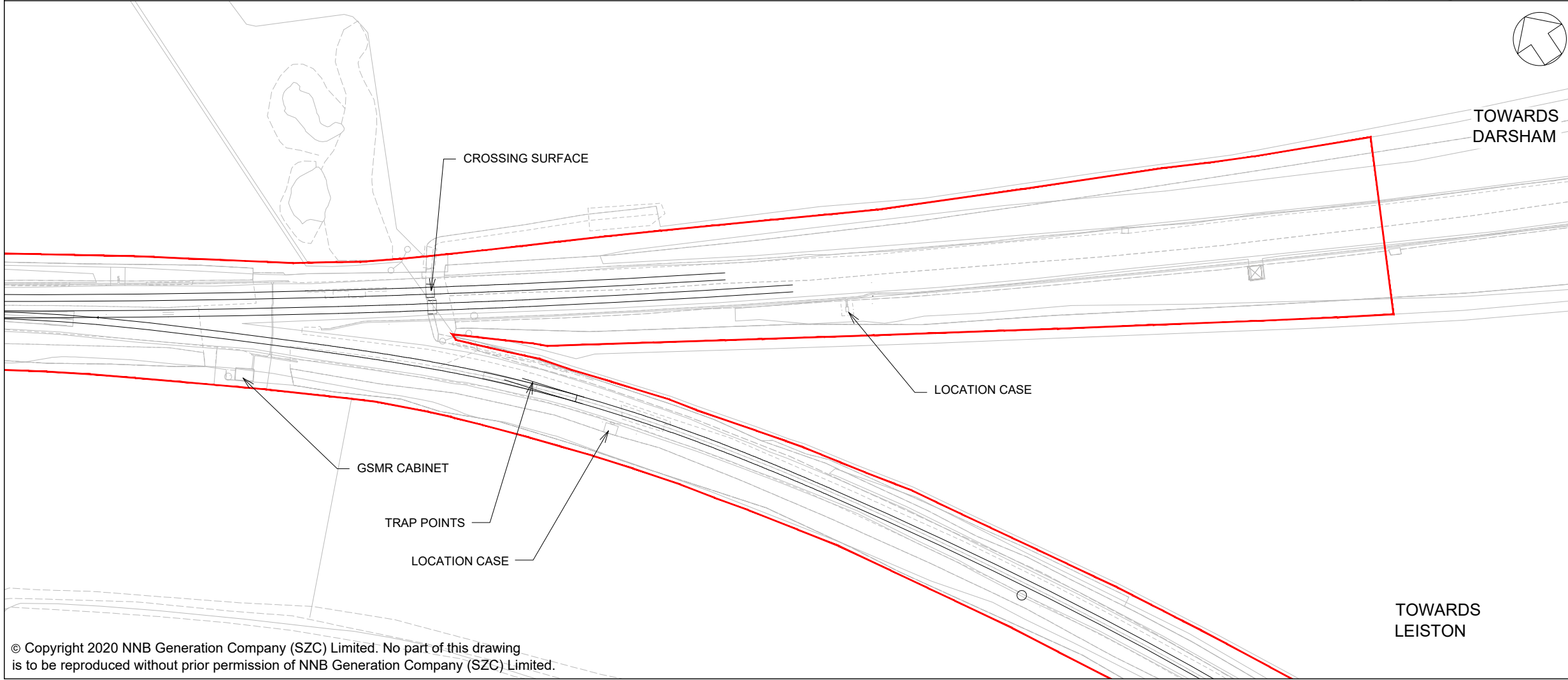
DRAWN:
 E.S.

SCALE:
 1:1250 @ A0





- NOTES:**
- ADDITIONAL WORK WILL TAKE PLACE WITHIN SITE BOUNDARY TO TIE IN PROPOSED INTERVENTIONS TO EXISTING RAIL ALIGNMENT.
 - ALL EQUIPMENT AND POSITIONS ARE INDICATIVE.
- KEY:**
- DEVELOPMENT SITE BOUNDARY
 - PROPOSED RAIL ALIGNMENT
 - EXISTING RAIL ALIGNMENT
 - PROPOSED ADDITIONAL RAIL INFRASTRUCTURE



REVISION	DATE	DRAWN	CHECKED	REASONS FOR REVISION / COMMENTS	APPROVED
01	FEB 2020	ES	PF	DCO SUBMISSION	SZC Co

NOT PROTECTIVELY MARKED

COPYRIGHT:
 Reproduced from Ordnance Survey map with the permission of Ordnance Survey on behalf of the controller of Her Majesty's Stationery Office © Crown copyright (2019). All Rights reserved. NNB GenCo Licence: 0100060408



PROJECT:
 SIZEWELL C

DOCUMENT:
 APPLICATION DRAWING - NOT FOR APPROVAL
 REGULATION 5(2)(o)

DRAWING TITLE:
 SAXMUNDHAM JUNCTION
 PROPOSED GENERAL ARRANGEMENT

DRAWING NO: SZC-SZ0204-XX-000-DRW-100333	REVISION: 01
DATE: FEB 2020	DRAWN: ES
SCALE: 1:1000 @ A3	

SCALE BAR:
 0 1:1000 50 metres

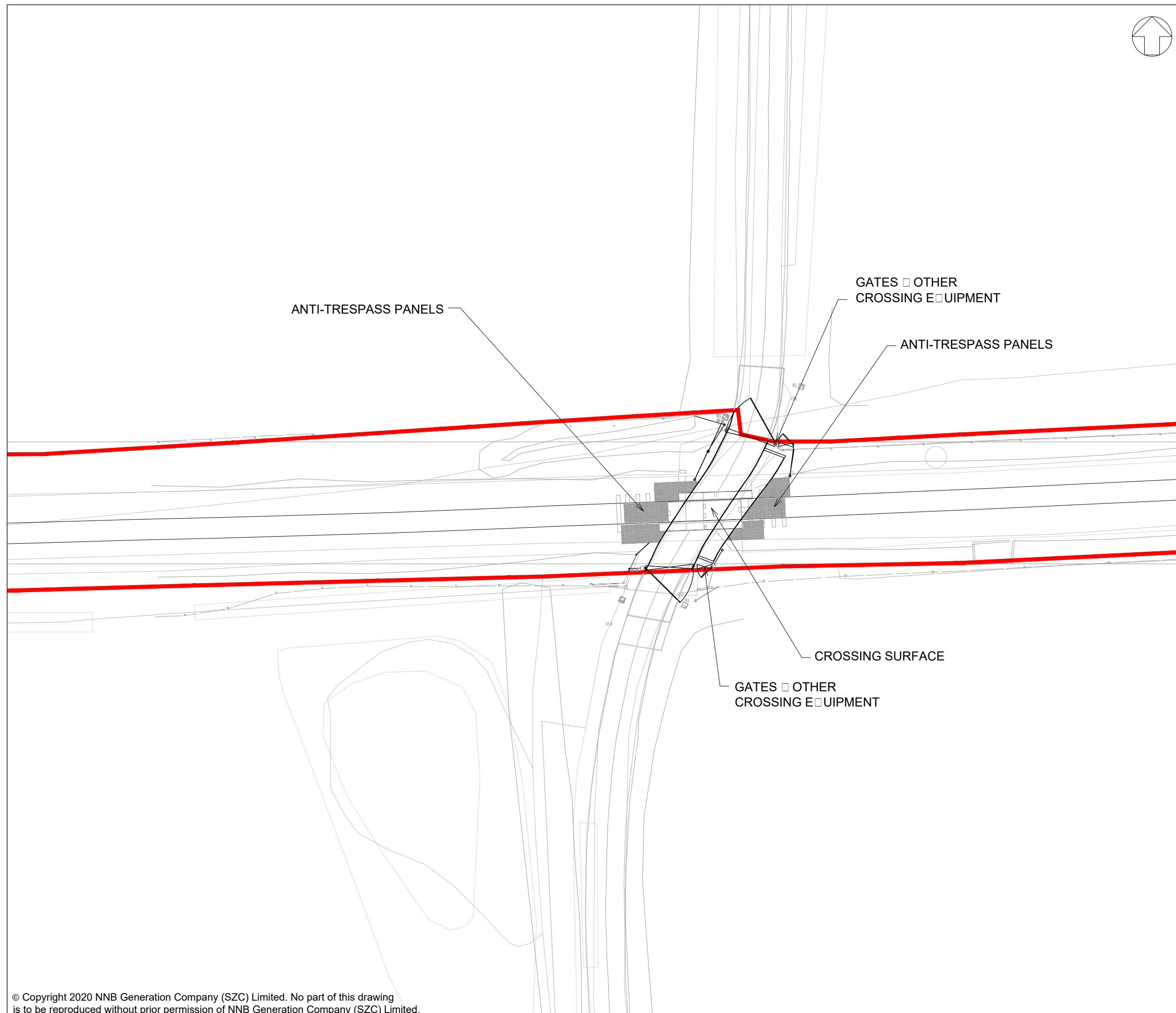


NOTES:

- 1. ROAD TRAFFIC LIGHT SIGNALS AND ROAD SIGNS WILL BE PROVIDED IN ACCORDANCE WITH ORR RAILWAY SAFETY PUBLICATION 7.
- 2. ALL EQUIPMENT AND POSITIONS ARE INDICATIVE.

KEY:

- DEVELOPMENT SITE BOUNDARY
- RAIL ALIGNMENT



ANTI-TRESPASS PANELS

GATES □ OTHER
CROSSING EQUIPMENT

ANTI-TRESPASS PANELS

CROSSING SURFACE

GATES □ OTHER
CROSSING EQUIPMENT

01	FEB 2020	ES	PF	DCO SUBMISSION	SZC Co
REVISION	DATE	DRAWN	CHECKED	REASONS FOR REVISION / COMMENTS	APPROVED

NOT PROTECTIVELY MARKED

COPYRIGHT:

Reproduced from Ordnance Survey map with the permission of Ordnance Survey on behalf of the controller of Her Majesty's Stationery Office © Crown copyright (2019). All Rights reserved. NNB GenCo Licence: 0100060408



PROJECT:
SIZEWELL C

DOCUMENT:
APPLICATION DRAWING -
NOT FOR APPROVAL
REGULATION 5(2)(o)

DRAWING TITLE:
BRATTS BLACK HOUSE
LEVEL CROSSING
PROPOSED GENERAL ARRANGEMENT

DRAWING NO:
SZC-SZ0204-XX-000-DRW-100324

REVISION:
01

DATE: FEB 2020

DRAWN: ES

SCALE: 1:250 @ A3

SCALE BAR:

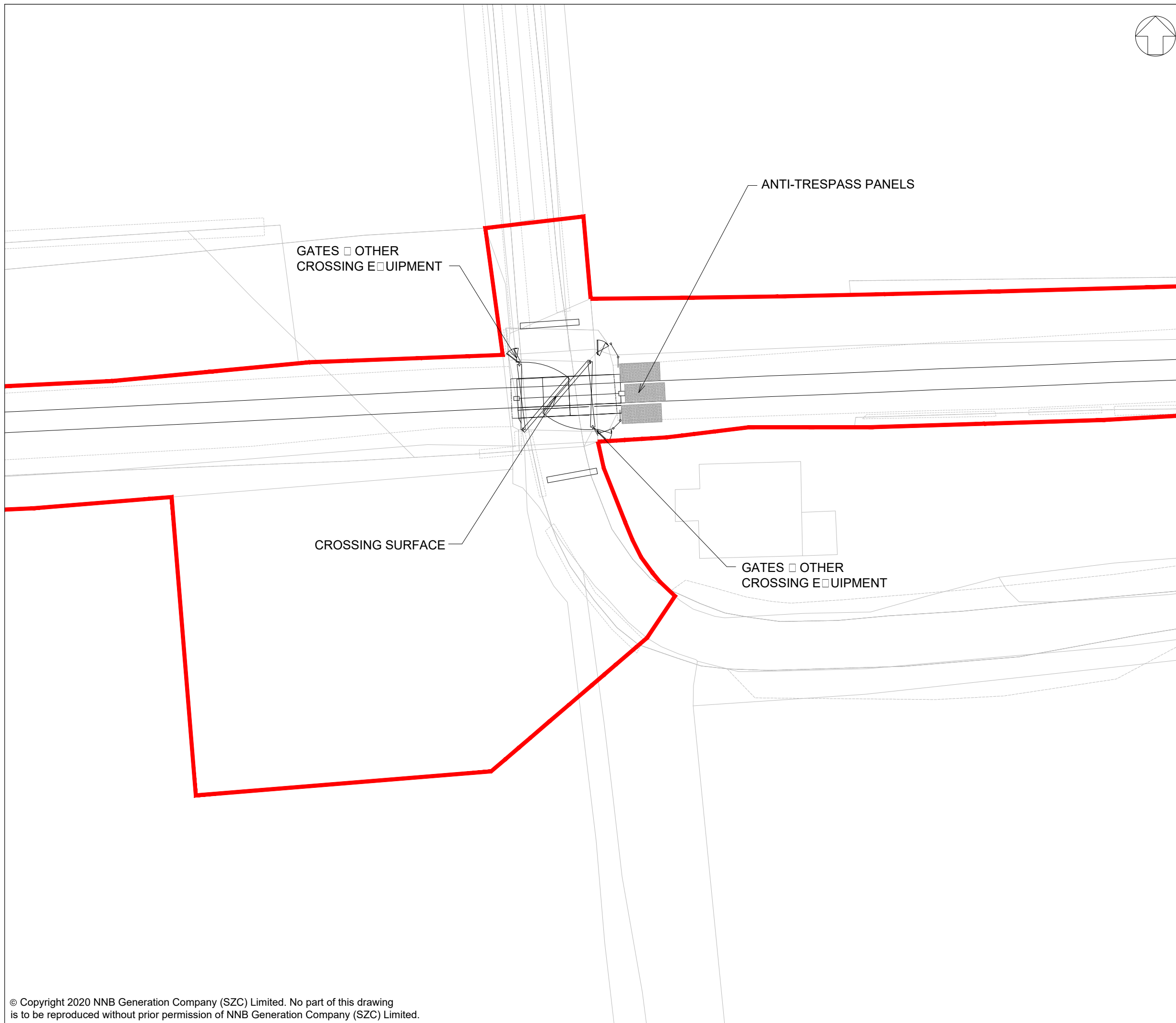


NOTES:

- 1. ROAD TRAFFIC LIGHT SIGNALS AND ROAD SIGNS WILL BE PROVIDED IN ACCORDANCE WITH ORR RAILWAY SAFETY PUBLICATION 7.
- 2. ALL EQUIPMENT AND POSITIONS ARE INDICATIVE.

KEY:

- DEVELOPMENT SITE BOUNDARY
- RAIL ALIGNMENT



01	FEB 2020	ES	PF	DCO SUBMISSION	SZC Co
REVISION	DATE	DRAWN	CHECKED	REASONS FOR REVISION / COMMENTS	APPROVED

NOT PROTECTIVELY MARKED

COPYRIGHT:

Reproduced from Ordnance Survey map with the permission of Ordnance Survey on behalf of the controller of Her Majesty's Stationery Office © Crown copyright (2019). All Rights reserved. NNB GenCo Licence: 0100060408



PROJECT:
SIZEWELL C

DOCUMENT:
APPLICATION DRAWING -
NOT FOR APPROVAL
REGULATION 5(2)(o)

DRAWING TITLE:
KNODISHALL
LEVEL CROSSING
PROPOSED GENERAL ARRANGEMENT

DRAWING NO:
SZC-SZ0204-XX-000-DRW-100325



REVISION:
01

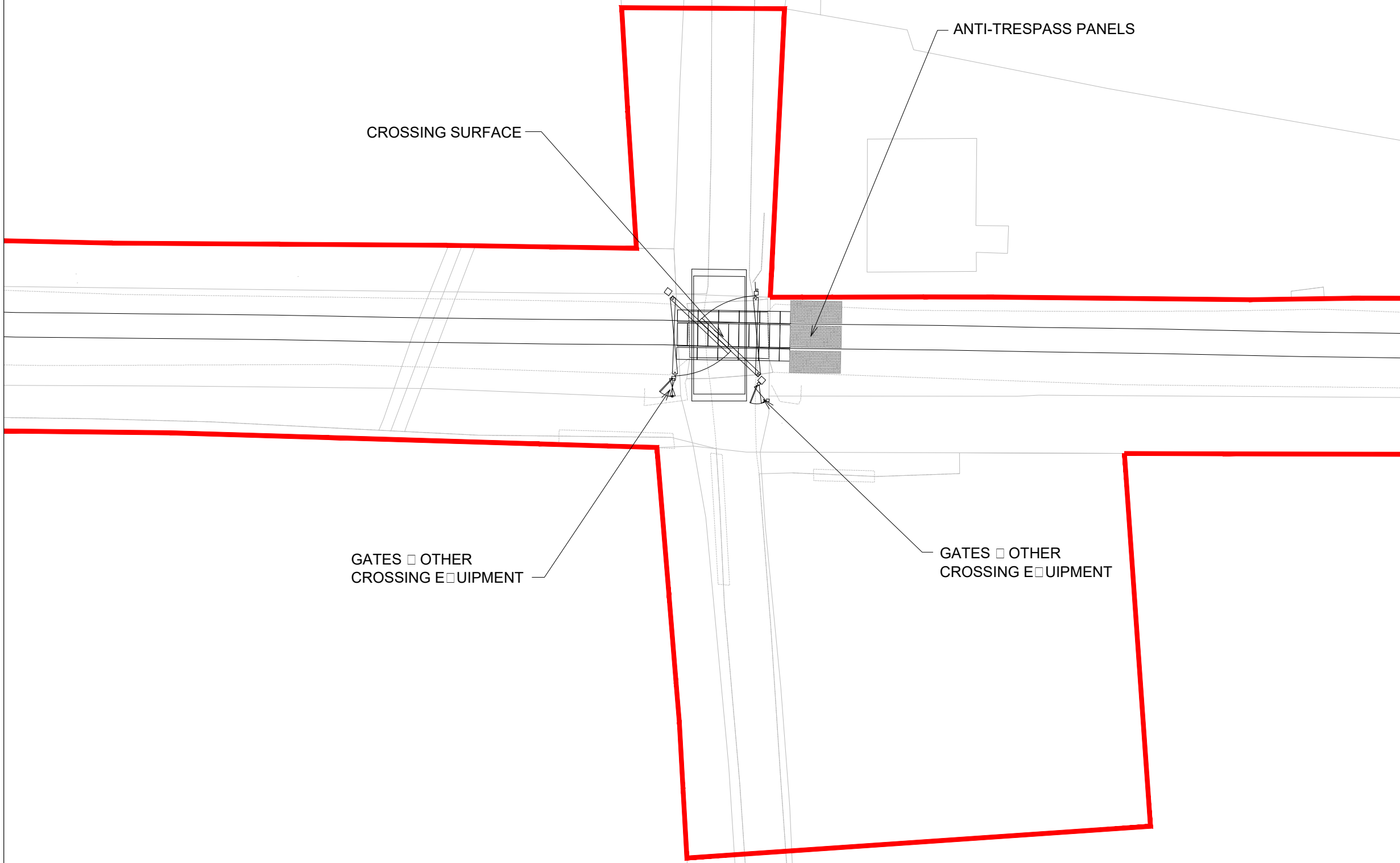
DATE: FEB 2020 DRAWN: ES SCALE: 1:250 @ A3





- NOTES:**
- ROAD TRAFFIC LIGHT SIGNALS AND ROAD SIGNS WILL BE PROVIDED IN ACCORDANCE WITH ORR RAILWAY SAFETY PUBLICATION 7.
 - PROVISION FOR PEDESTRIANS TO BE PROVIDED WITHIN WIDTH OF CROSSING
 - ALL EQUIPMENT AND POSITIONS ARE INDICATIVE.
- KEY:**

 DEVELOPMENT SITE BOUNDARY
 RAIL ALIGNMENT



01	FEB 2020	ES	PF	DCO SUBMISSION	SZC Co
REVISION	DATE	DRAWN	CHECKED	REASONS FOR REVISION / COMMENTS	APPROVED

NOT PROTECTIVELY MARKED

COPYRIGHT:
 Reproduced from Ordnance Survey map with the permission of Ordnance Survey on behalf of the controller of Her Majesty's Stationery Office © Crown copyright (2019). All Rights reserved. NNB GenCo Licence: 0100060408



PROJECT:
 SIZEWELL C

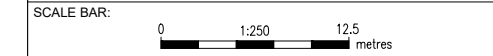
DOCUMENT:
 APPLICATION DRAWING - NOT FOR APPROVAL
 REGULATION 5(2)(o)

DRAWING TITLE:
 WEST HOUSE
 LEVEL CROSSING
 PROPOSED GENERAL ARRANGEMENT

DRAWING NO:
 SZC-SZ0204-XX-000-DRW-100326

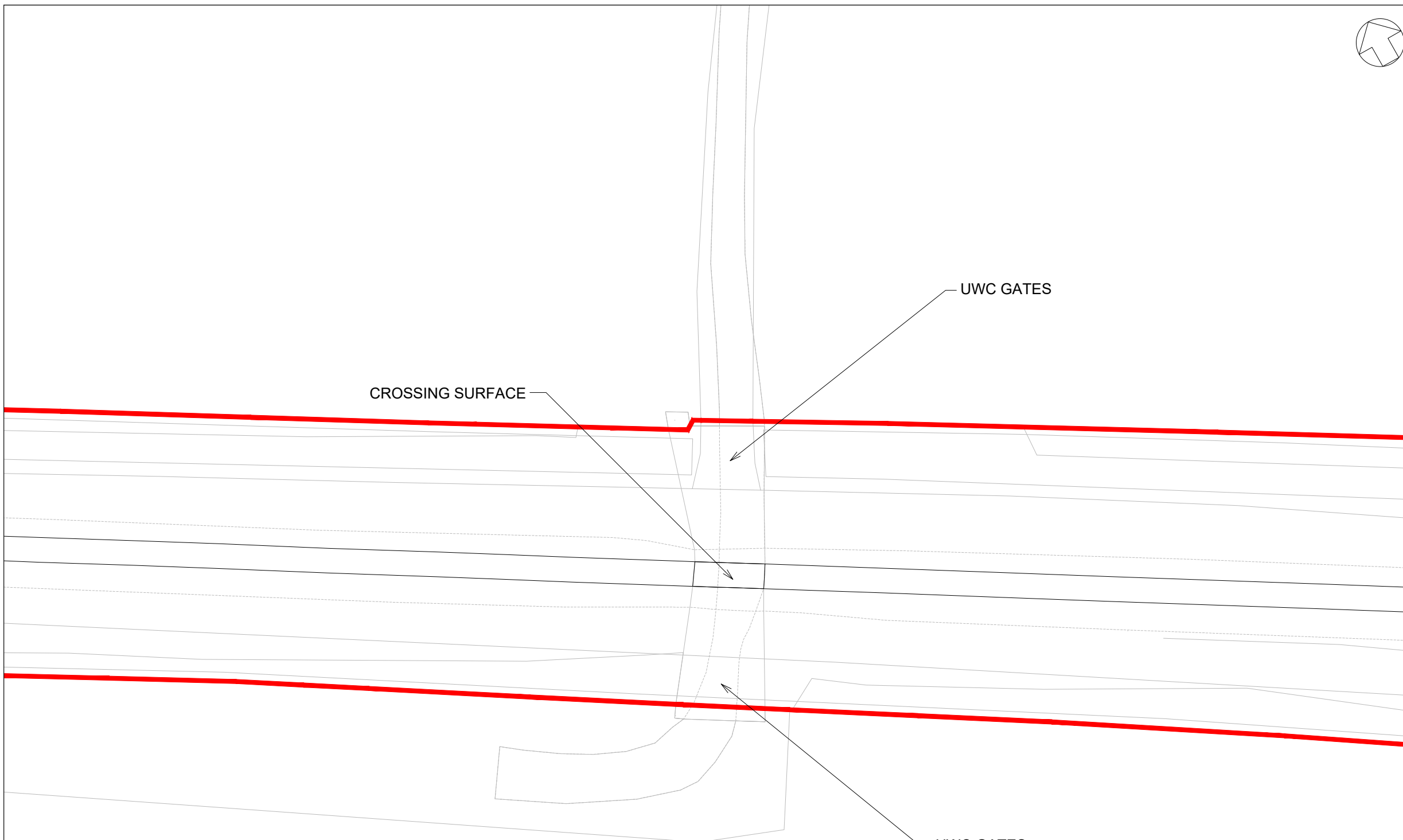
REVISION:
 01

DATE: FEB 2020 **DRAWN:** ES **SCALE:** 1:250 @ A3





- NOTES:**
1. MINIATURE STOP LIGHTS AND RELATED SIGNAGE WILL BE PROVIDED IN ACCORDANCE WITH ORR RAILWAY SAFETY PUBLICATION 7.
 2. ALL EQUIPMENT AND POSITIONS ARE INDICATIVE.
- KEY:**
- DEVELOPMENT SITE BOUNDARY
 - RAIL ALIGNMENT



01	FEB 2020	ES	PF	DCO SUBMISSION	SZC Co
REVISION	DATE	DRAWN	CHECKED	REASONS FOR REVISION / COMMENTS	APPROVED

NOT PROTECTIVELY MARKED

COPYRIGHT:
 Reproduced from Ordnance Survey map with the permission of Ordnance Survey on behalf of the controller of Her Majesty's Stationery Office © Crown copyright (2019). All Rights reserved. NNB GenCo Licence: 0100060408



PROJECT:
 SIZEWELL C

DOCUMENT:
 APPLICATION DRAWING - NOT FOR APPROVAL
 REGULATION 5(2)(o)

DRAWING TITLE:
 SNOWDENS
 LEVEL CROSSING
 PROPOSED GENERAL ARRANGEMENT

DRAWING NO:
 SZC-SZ0204-XX-000-DRW-100327

REVISION:
 01

DATE: FEB 2020 **DRAWN:** ES **SCALE:** 1:250 @ A3



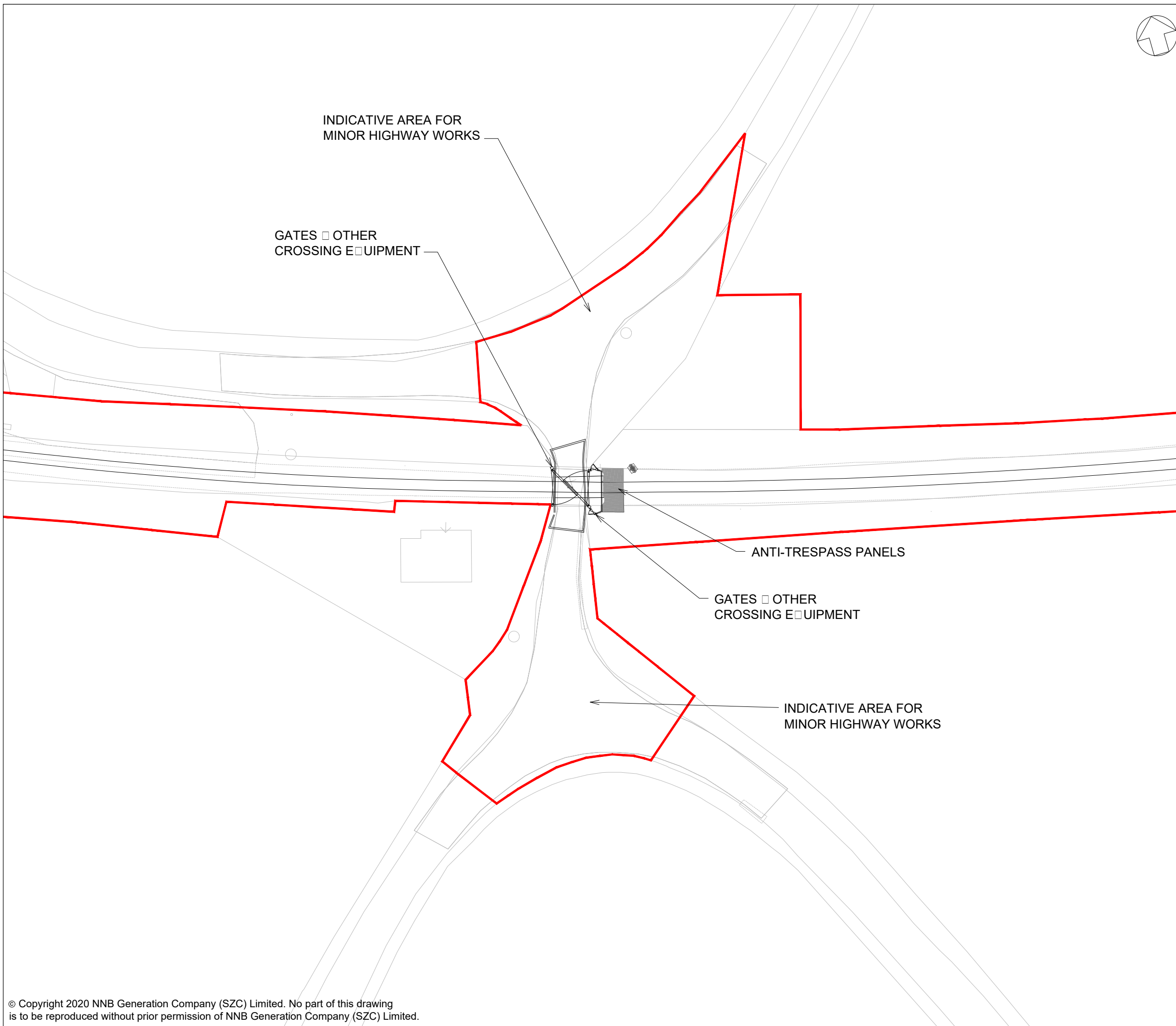


NOTES:

- 1. ROAD TRAFFIC LIGHT SIGNALS AND ROAD SIGNS WILL BE PROVIDED IN ACCORDANCE WITH ORR RAILWAY SAFETY PUBLICATION 7.
- 2. ALL EQUIPMENT AND POSITIONS ARE INDICATIVE.

KEY:

- DEVELOPMENT SITE BOUNDARY
- RAIL ALIGNMENT



01	FEB 2020	ES	PF	DCO SUBMISSION	SZC Co
REVISION	DATE	DRAWN	CHECKED	REASONS FOR REVISION / COMMENTS	APPROVED

NOT PROTECTIVELY MARKED

COPYRIGHT:

Reproduced from Ordnance Survey map with the permission of Ordnance Survey on behalf of the controller of Her Majesty's Stationery Office © Crown copyright (2019). All Rights reserved. NNB GenCo Licence: 0100060408



PROJECT:
SIZEWELL C


DOCUMENT:
APPLICATION DRAWING -
NOT FOR APPROVAL
REGULATION 5(2)(o)

DRAWING TITLE:
SAXMUNDHAM ROAD
LEVEL CROSSING
PROPOSED GENERAL ARRANGEMENT

DRAWING NO:
SZC-SZ0204-XX-000-DRW-100328

REVISION:
01

DATE: FEB 2020 DRAWN: ES SCALE: 1:500 @ A3



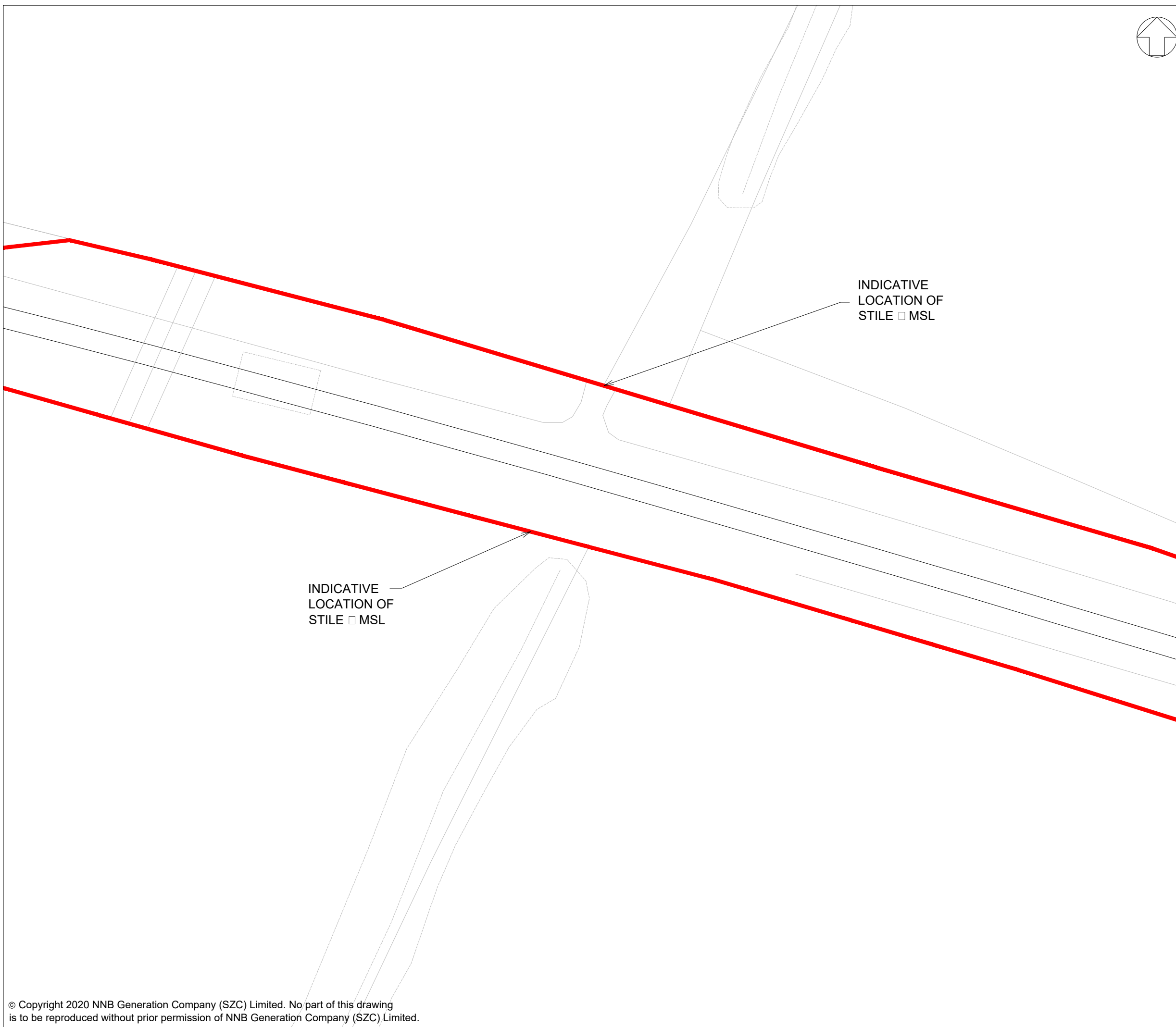


NOTES:

1. PROVISION FOR PEDESTRIANS TO BE PROVIDED ACROSS RAILWAY.
2. ALL EQUIPMENT AND POSITIONS ARE INDICATIVE.

KEY:

- DEVELOPMENT SITE BOUNDARY
- RAIL ALIGNMENT



01	FEB 2020	ES	PF	DCO SUBMISSION	SZC Co
REVISION	DATE	DRAWN	CHECKED	REASONS FOR REVISION / COMMENTS	APPROVED

NOT PROTECTIVELY MARKED

COPYRIGHT:

Reproduced from Ordnance Survey map with the permission of Ordnance Survey on behalf of the controller of Her Majesty's Stationery Office © Crown copyright (2019). All Rights reserved. NNB GenCo Licence: 0100060408



PROJECT:
SIZEWELL C

DOCUMENT:
APPLICATION DRAWING -
NOT FOR APPROVAL
REGULATION 5(2)(o)

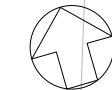
DRAWING TITLE:
BUCKLES WOOD
LEVEL CROSSING
PROPOSED GENERAL ARRANGEMENT

DRAWING NO:
SZC-SZ0204-XX-000-DRW-100329



REVISION:
01

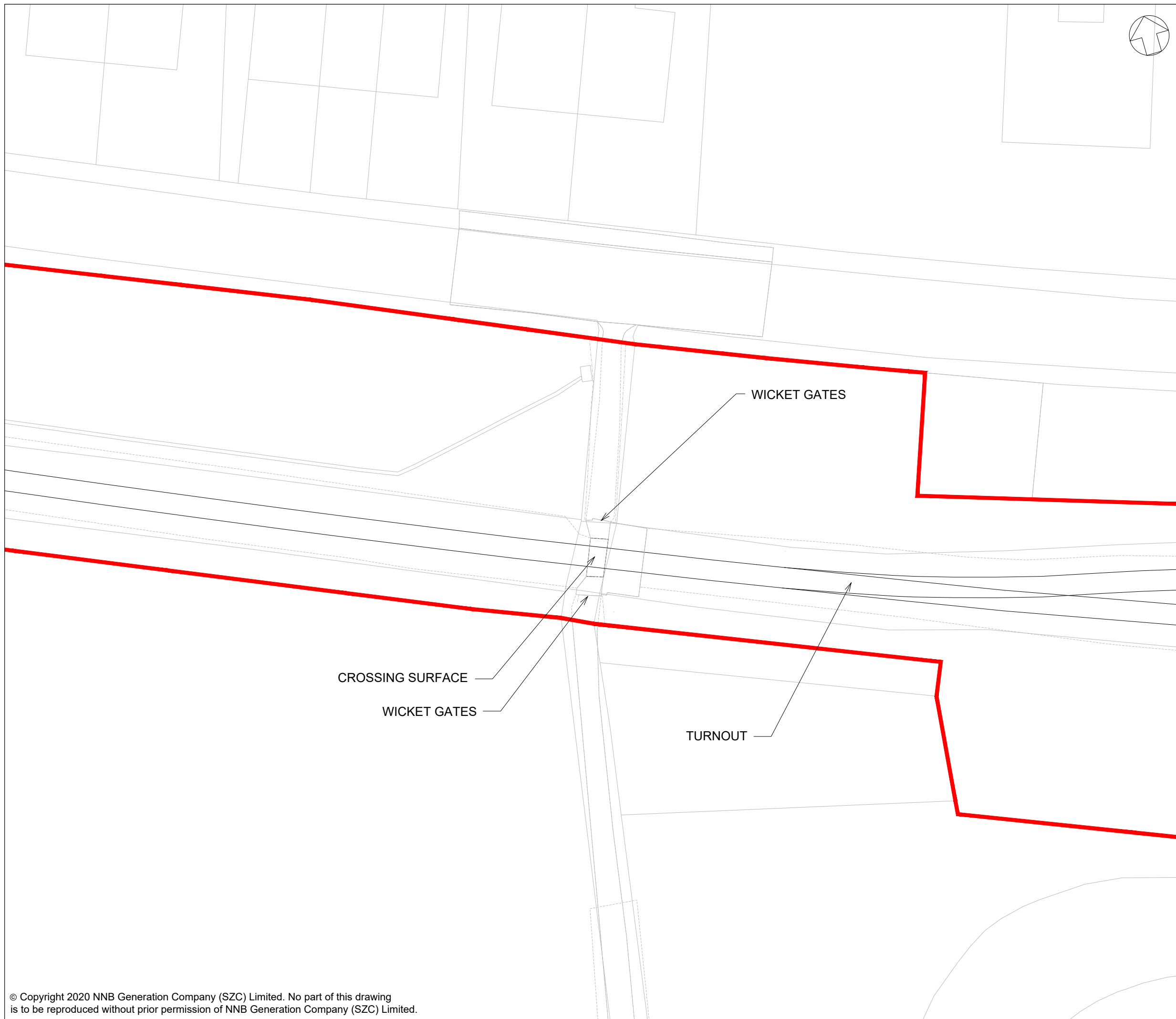
DATE: FEB 2020 DRAWN: ES SCALE: 1:250 @ A3





NOTES:
1. ALL EQUIPMENT AND POSITIONS ARE INDICATIVE.

KEY:
 DEVELOPMENT SITE BOUNDARY
 RAIL ALIGNMENT



01	FEB 2020	ES	PF	DCO SUBMISSION	SZC Co
REVISION	DATE	DRAWN	CHECKED	REASONS FOR REVISION / COMMENTS	APPROVED

NOT PROTECTIVELY MARKED

COPYRIGHT:
Reproduced from Ordnance Survey map with the permission of Ordnance Survey on behalf of the controller of Her Majesty's Stationery Office © Crown copyright (2019). All Rights reserved. NNB GenCo Licence: 0100060408



PROJECT:
SIZEWELL C

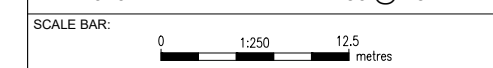
DOCUMENT:
APPLICATION DRAWING - NOT FOR APPROVAL
REGULATION 5(2)(o)

DRAWING TITLE:
SUMMERHILL
LEVEL CROSSING
PROPOSED GENERAL ARRANGEMENT

DRAWING NO:
SZC-SZ0204-XX-000-DRW-100330

REVISION:
01

DATE: FEB 2020 **DRAWN:** ES **SCALE:** 1:250 @ A3



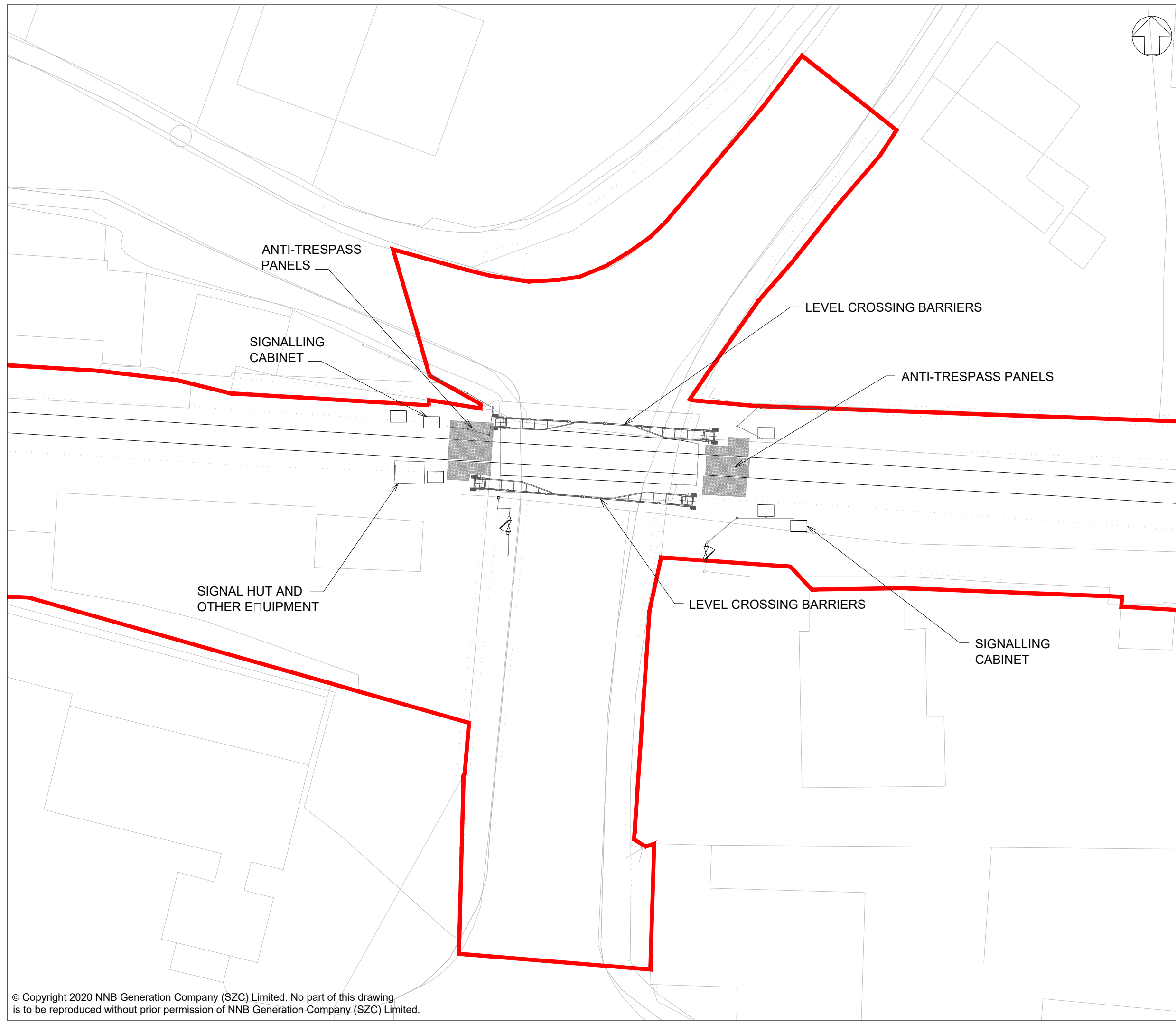


NOTES:

- ROAD TRAFFIC LIGHT SIGNALS AND ROAD SIGNS WILL BE PROVIDED IN ACCORDANCE WITH ORR RAILWAY SAFETY PUBLICATION 7.
- ALL EQUIPMENT AND POSITIONS ARE INDICATIVE.

KEY:

- DEVELOPMENT SITE BOUNDARY
- RAIL ALIGNMENT



01	FEB 2020	ES	PF	DCO SUBMISSION	SZC Co
REVISION	DATE	DRAWN	CHECKED	REASONS FOR REVISION / COMMENTS	APPROVED

NOT PROTECTIVELY MARKED

COPYRIGHT:
 Reproduced from Ordnance Survey map with the permission of Ordnance Survey on behalf of the controller of Her Majesty's Stationery Office © Crown copyright (2019). All Rights reserved. NNB GenCo Licence: 0100060408



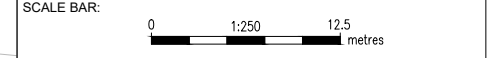
PROJECT:
 SIZEWELL C

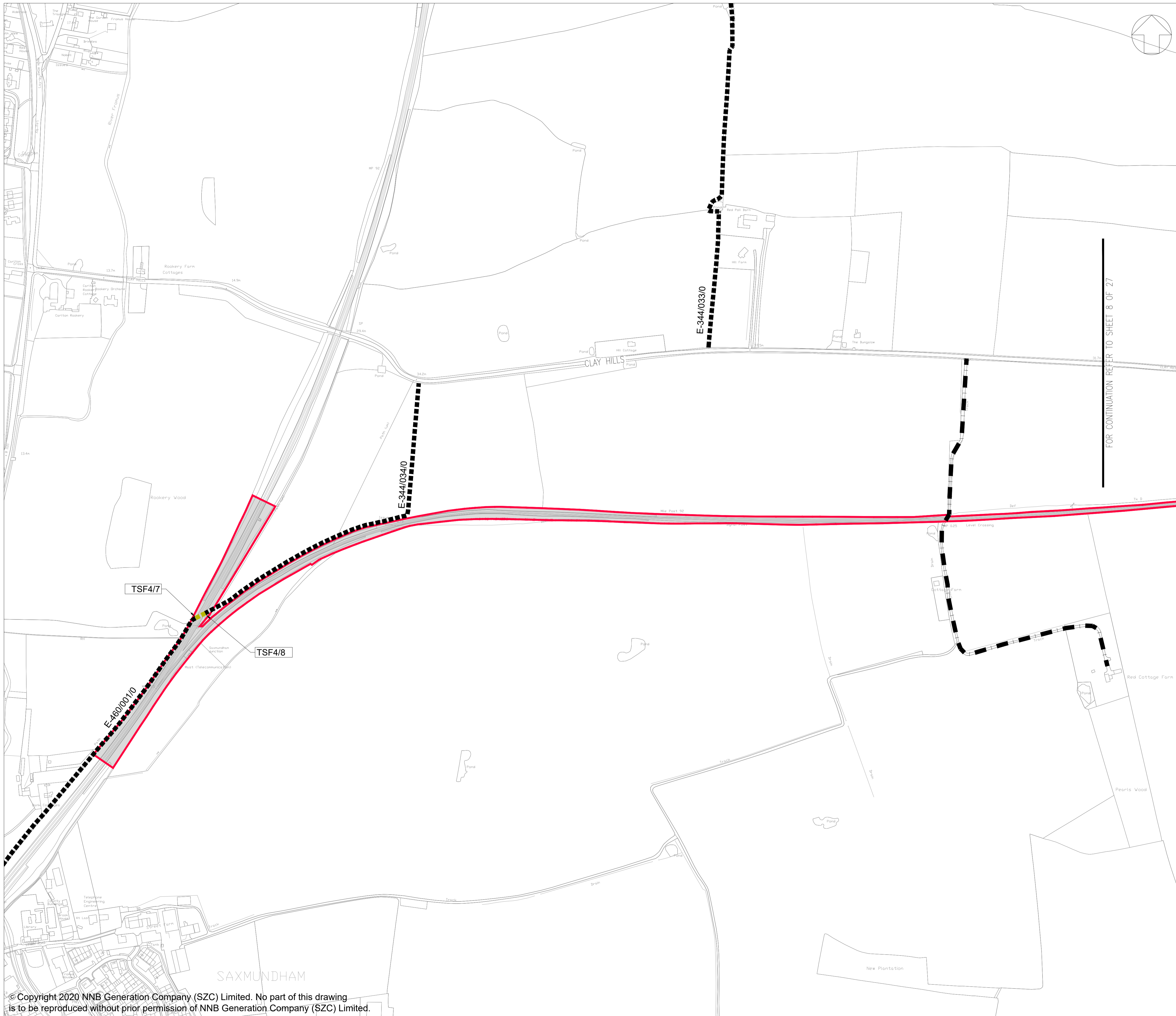
DOCUMENT:
 APPLICATION DRAWING - NOT FOR APPROVAL REGULATION 5(2)(o)

DRAWING TITLE:
 LEISTON LEVEL CROSSING PROPOSED GENERAL ARRANGEMENT

DRAWING NO: SZC-SZ0204-XX-000-DRW-100331 **REVISION:** 01

DATE: FEB 2020 **DRAWN:** ES **SCALE:** 1:250 @ A3





NOTES:

ALL FOOTPATHS, CYCLEPATHS, BRIDLEWAYS, BYWAYS AND RESTRICTED BYWAYS ARE REFERRED TO AS FOOTPATHS.

ALL PUBLIC HIGHWAYS SHOWN ON THIS DRAWING, INCLUDING THOSE WITH ADJACENT FOOTWAYS AND CYCLEWAYS, ARE REFERRED TO AS HIGHWAY.

KEY:

- ORDER LIMITS
- EXISTING FOOTPATH TO BE RETAINED
- | EXISTING PRIVATE MEANS OF ACCESS TO BE RETAINED
- TEMPORARY STOPPING UP OF FOOTPATH
- TSP*/* POINT OF COMMENCEMENT OR TERMINATION OF TEMPORARY STOPPING UP OF FOOTPATH

FOR CONTINUATION REFER TO SHEET 8 OF 27

01	FEB 2020	MW	ES	DCO SUBMISSION	SZC Co
REVISION	DATE	DRAWN/CHECKED	REASONS FOR REVISION / COMMENTS		APPROVED

NOT PROTECTIVELY MARKED

COPYRIGHT:
 Reproduced from Ordnance Survey map with the permission of Ordnance Survey on behalf of the controller of Her Majesty's Stationery Office © Crown copyright (2019). All Rights reserved. NNB GenCo Licence: 0100060408



PROJECT:
 SIZEWELL C

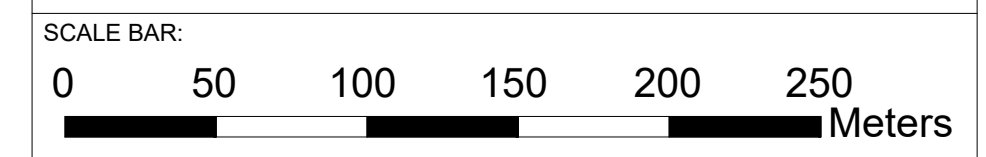
DOCUMENT:
 RIGHTS OF WAY PLANS
 REGULATION 5(2)(K)

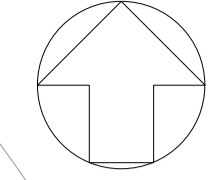
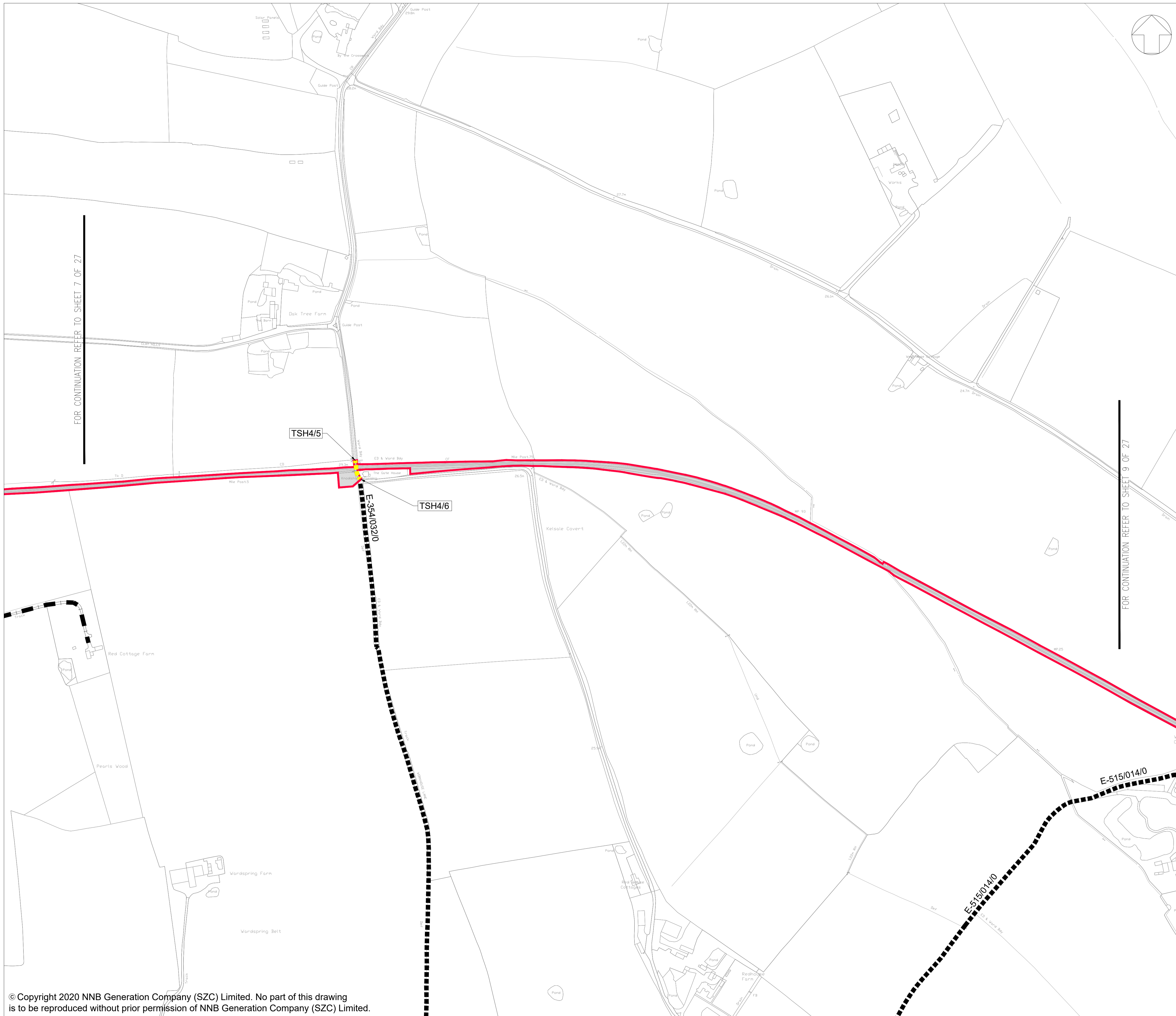
DRAWING TITLE:
 MAIN DEVELOPMENT SITE AND RAIL
 RIGHTS OF WAY PLANS - SHEET 7 OF 27

DRAWING NO:
 SZC-SZ0204-XX-000-DRW-100357

REVISION:
 01

DATE: FEB 2020 DRAWN: M.W. SCALE: 1:2,500 @ A1





NOTES:

ALL FOOTPATHS, CYCLEPATHS, BRIDLEWAYS, BYWAYS AND RESTRICTED BYWAYS ARE REFERRED TO AS FOOTPATHS.

ALL PUBLIC HIGHWAYS SHOWN ON THIS DRAWING, INCLUDING THOSE WITH ADJACENT FOOTWAYS AND CYCLEWAYS, ARE REFERRED TO AS HIGHWAY.

KEY:

- ORDER LIMITS
- EXISTING FOOTPATH TO BE RETAINED
- HIGHWAY TO BE TEMPORARILY STOPPED UP AND REINSTATED
- EXISTING PRIVATE MEANS OF ACCESS TO BE RETAINED
- TSH*/* POINT OF COMMENCEMENT OR TERMINATION OF TEMPORARY STOPPING UP OF HIGHWAY

REVISION	DATE	DRAWN/CHECKED	REASONS FOR REVISION / COMMENTS	APPROVED
01	FEB 2020	MW ES	DCO SUBMISSION	SZC Co

NOT PROTECTIVELY MARKED

COPYRIGHT:

Reproduced from Ordnance Survey map with the permission of Ordnance Survey on behalf of the controller of Her Majesty's Stationery Office © Crown copyright (2019). All Rights reserved. NNB GenCo Licence: 0100060408



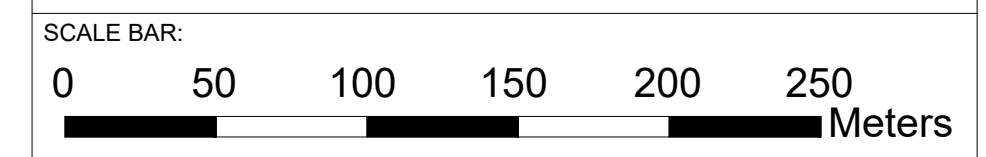
PROJECT:
SIZEWELL C

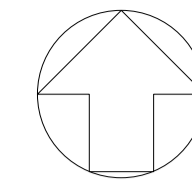
DOCUMENT:
RIGHTS OF WAY PLANS
REGULATION 5(2)(K)

DRAWING TITLE:
MAIN DEVELOPMENT SITE AND RAIL
RIGHTS OF WAY PLANS - SHEET 8 OF 27

DRAWING NO: SZC-SZ0204-XX-000-DRW-100358 REVISION: 01

DATE: FEB 2020 DRAWN: M.W. SCALE: 1:2,500 @ A1





NOTES:

ALL FOOTPATHS, CYCLEPATHS, BRIDLEWAYS, BYWAYS AND RESTRICTED BYWAYS ARE REFERRED TO AS FOOTPATHS.

ALL PUBLIC HIGHWAYS SHOWN ON THIS DRAWING, INCLUDING THOSE WITH ADJACENT FOOTWAYS AND CYCLEWAYS, ARE REFERRED TO AS HIGHWAY.

KEY:

- ORDER LIMITS
- EXISTING FOOTPATH TO BE RETAINED
- EXISTING PRIVATE MEANS OF ACCESS TO BE RETAINED
- EXISTING FOOTPATH AND PRIVATE MEANS OF ACCESS TO BE RETAINED
- HIGHWAY TO BE TEMPORARILY STOPPED UP AND REINSTATED
- HIGHWAY TO BE TEMPORARILY CONVERTED TO FOOTPATH AND PRIVATE MEANS OF ACCESS
- TCA*/# POINT OF COMMENCEMENT OR TERMINATION OF TEMPORARY CREATION OF PRIVATE MEANS OF ACCESS
- TCF*/# POINT OF COMMENCEMENT OR TERMINATION OF TEMPORARY CREATION OF FOOTPATH
- TSH*/# POINT OF COMMENCEMENT OR TERMINATION OF TEMPORARY STOPPING UP OF HIGHWAY

01	FEB 2020	MW	ES	DCO SUBMISSION	SZC Co
REVISION	DATE	DRAWN/CHECKED	REASONS FOR REVISION / COMMENTS		APPROVED

NOT PROTECTIVELY MARKED

COPYRIGHT:

Reproduced from Ordnance Survey map with the permission of Ordnance Survey on behalf of the controller of Her Majesty's Stationery Office © Crown copyright (2019). All Rights reserved. NNB GenCo Licence: 0100060408



PROJECT:
SIZEWELL C

DOCUMENT:
RIGHTS OF WAY PLANS
REGULATION 5(2)(K)

DRAWING TITLE:
MAIN DEVELOPMENT SITE AND RAIL
RIGHTS OF WAY PLANS - SHEET 9 OF 27

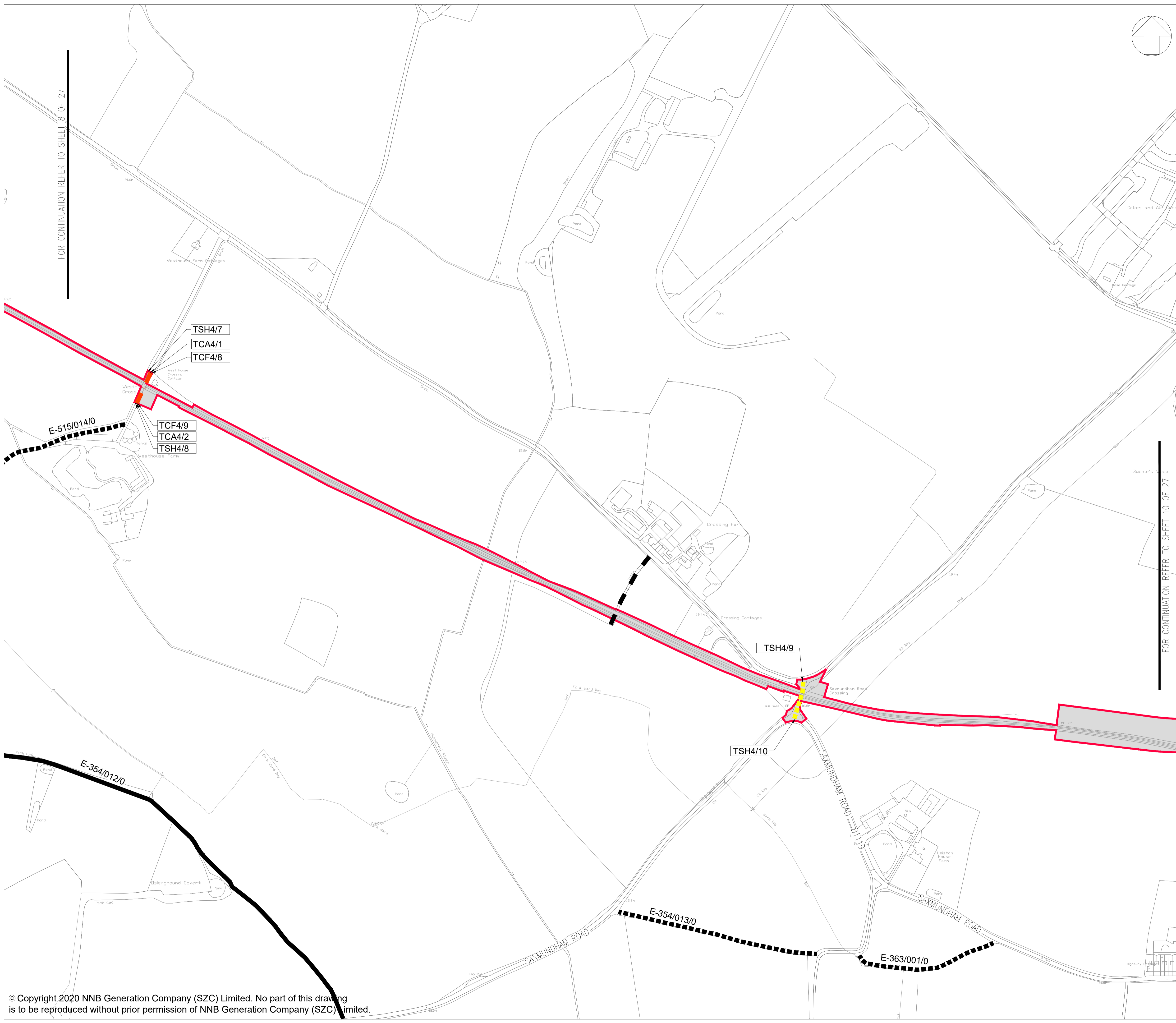
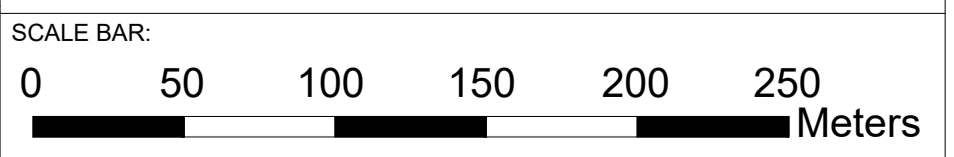
DRAWING NO:
SZC-SZ0204-XX-000-DRW-100359

REVISION:
01

DATE:
FEB 2020

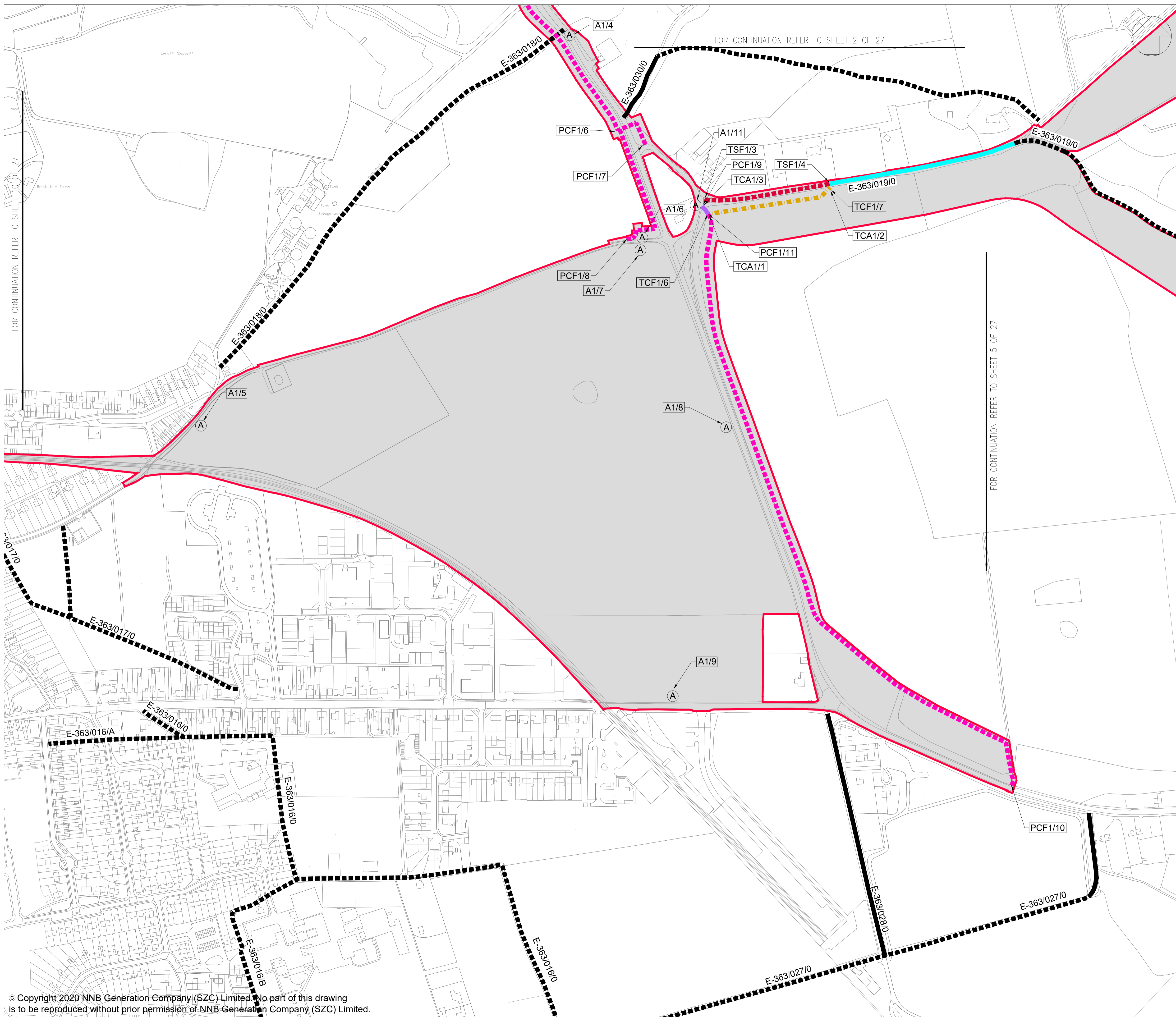
DRAWN:
M.W.

SCALE:
1:2,500 @ A1



FOR CONTINUATION REFER TO SHEET 8 OF 27

FOR CONTINUATION REFER TO SHEET 10 OF 27



NOTES:
 ALL FOOTPATHS, CYCLEPATHS, BRIDLEWAYS, BYWAYS AND RESTRICTED BYWAYS ARE REFERRED TO AS FOOTPATHS.
 ALL PUBLIC HIGHWAYS SHOWN ON THIS DRAWING, INCLUDING THOSE WITH ADJACENT FOOTWAYS AND CYCLEWAYS, ARE REFERRED TO AS HIGHWAY.

- KEY:**
- ORDER LIMITS
 - EXISTING FOOTPATH TO BE RETAINED
 - FOOTPATH AND PRESUMED PRIVATE MEANS OF ACCESS TO BE TEMPORARILY STOPPED UP AND REINSTATED
 - EXISTING FOOTPATH AND PRIVATE MEANS OF ACCESS TO BE RETAINED
 - NEW PERMANENT FOOTPATH
 - FOOTPATH AND PRESUMED PRIVATE MEANS OF ACCESS TO BE RETAINED
 - INDICATIVE ROUTE OF NEW TEMPORARY FOOTPATH AND PRIVATE MEANS OF ACCESS
 - TEMPORARY PRIVATE MEANS OF ACCESS AND PERMANENT FOOTPATH
 - A*^A NEW OR ALTERED POINT OF ACCESS
 - TSF*^A POINT OF COMMENCEMENT OR TERMINATION OF TEMPORARY STOPPING UP OF FOOTPATH AND PRESUMED HIGHWAY
 - PCF*^A POINT OF COMMENCEMENT OR TERMINATION OF PERMANENT CREATION OF FOOTPATH
 - TCF*^A POINT OF COMMENCEMENT OR TERMINATION OF TEMPORARY CREATION OF FOOTPATH
 - TCA*^A POINT OF COMMENCEMENT OR TERMINATION OF TEMPORARY CREATION OF PRIVATE MEANS OF ACCESS

REVISION	DATE	DRAWN/CHECKED	REASONS FOR REVISION / COMMENTS	APPROVED	
01	FEB 2020	MW	ES	DCO SUBMISSION	SZC Co

NOT PROTECTIVELY MARKED

COPYRIGHT:
 Reproduced from Ordnance Survey map with the permission of Ordnance Survey on behalf of the controller of Her Majesty's Stationery Office © Crown copyright (2019). All Rights reserved. NNB GenCo Licence: 0100060408



PROJECT:
 SIZEWELL C

DOCUMENT:
 RIGHTS OF WAY PLANS
 REGULATION 5(2)(K)

DRAWING TITLE:
 MAIN DEVELOPMENT SITE AND RAIL
 RIGHTS OF WAY PLANS - SHEET 3 OF 27

DRAWING NO:
 SZC-SZ0204-XX-000-DRW-100346

REVISION:
 01

DATE: FEB 2020
 DRAWN: M.W.
 SCALE: 1:2,500 @ A1

