



# The Sizewell C Project

## 6.9 Volume 8 Freight Management Facility Chapter 2 Description of the Freight Management Facility Appendix 2A Proposed Development Drawings

---

Revision: 1.0  
Applicable Regulation: Regulation 5(2)(a)  
PINS Reference Number: EN010012

---

May 2020

Planning Act 2008  
Infrastructure Planning (Applications: Prescribed  
Forms and Procedure) Regulations 2009

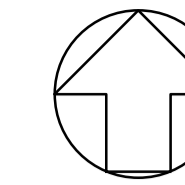


## APPENDIX 2A – FREIGHT MANAGEMENT FACILITY PROPOSED DEVELOPMENT DRAWINGS

### LIST OF CONTENTS

#### Plans from the Book of Plans – Book 2

Drawing title	DCO Drawing number	Doc. Ref.
<b>Works Plans</b>		
Freight Management Facility Works Plan Sheet 23 of 27	SZC-SZ0204-XX-000-DRW-100261	2.3
<b>Highway layout plans, profiles and general arrangements</b>		
Freight Management Facility Proposed General Arrangement	SZC-SZ0204-FP-000-DRW-100026	2.11
<b>Cross-sections</b>		
Freight Management Facility Existing and Proposed Cross Sections Sheet 1 of 2	SZC-SZ0204-FP-000-DRW-100096	2.11
Freight Management Facility Existing and Proposed Cross Sections Sheet 2 of 2	SZC-SZ0204-FP-000-DRW-100097	2.11
<b>Rights of way plans</b>		
Freight Management Facility Rights of Way Plan Sheet 23 of 27	SZC-SZ0204-XX-000-DRW-100354-01	2.4

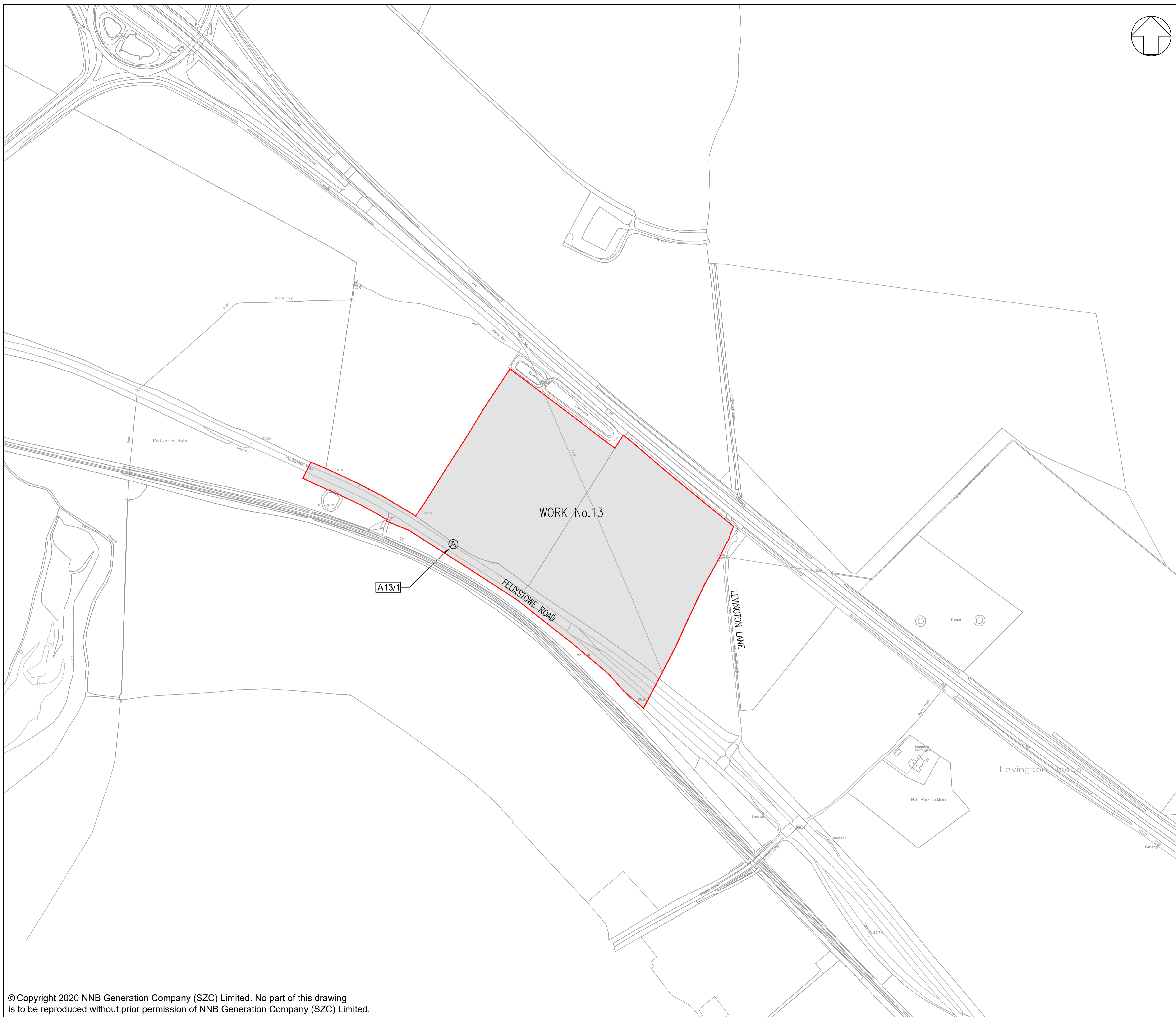


**NOTES:**

1. THE ORDNANCE SURVEY MASTERMAP DATA ADOPTED AS DRAWING BACKGROUND TOPOGRAPHY DATA.

**KEY:**

- ORDER LIMITS
- WORK No.13
- A\*/A (A) NEW OR ALTERED POINT OF ACCESS



01	FEB 2020	LMM	HP	DCO SUBMISSION	SZC Co
REVISION	DATE	DRAWN/CHECKED	REASONS FOR REVISION / COMMENTS		APPROVED

NOT PROTECTIVELY MARKED

**COPYRIGHT:**  
 Reproduced from Ordnance Survey map with the permission of Ordnance Survey on behalf of the controller of Her Majesty's Stationery Office © Crown copyright (2019). All Rights reserved. NNB GenCo Licence: 0100060408



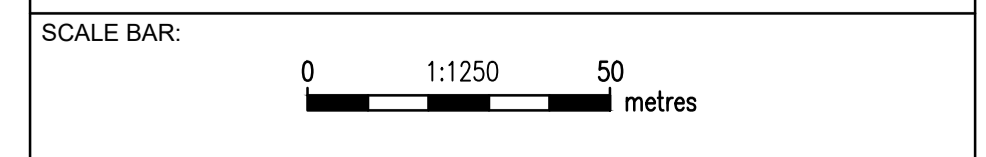
**PROJECT:**  
 SIZEWELL C

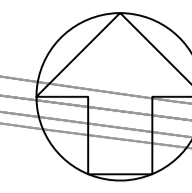
**DOCUMENT:**  
 WORKS PLANS  
 REGULATION 5(2)(j)

**DRAWING TITLE:**  
 FREIGHT MANAGEMENT FACILITY  
 WORKS PLANS - SHEET 23 OF 27

DRAWING NO: SZC-SZ0204-XX-000-DRW-100261	REVISION: 01
---	-----------------

DATE: FEB 2020	DRAWN: LMM	SCALE: 1:1250 @ A1
-------------------	---------------	-----------------------





**NOTES:**

1. Do not scale from this drawing. All dimensions are in metres unless noted otherwise.
2. For Lighting Column specifications see drawings SZC-SZ0204-FP-000-DRW-100031-32.
3. For HGV Search and Screen canopy see drawing SZC-SZ0204-FP-000-DRW-100104.

**KEY:**

- DEVELOPMENT SITE BOUNDARY
- ① AMENITY AND WELFARE BUILDING (12M X 6M)
- ② VAN / MINIBUS PARKING
- ③ SMOKING SHELTER (6M X 2.5M)
- ④ MOTORCYCLE PARKING
- ⑤ CYCLE SHELTER (4M X 2M)
- ⑥ STAFF AND VISITORS PARKING
- ⑦ ACCESSIBLE PARKING
- ⑧ SECURITY BOOTH (10M X 4M)
- ⑨ SECURITY BUILDING (10M X 5M)
- ⑩ COVERED HGV SCREEN & SEARCH LANE
- ⑪ PACKAGE TREATMENT PLANT
- BUFFER ZONE
- SECURITY FENCE (1.8M HIGH)
- ECOLOGICAL FENCING
- GATE
- SWALE (INDICATIVE)
- LANDSCAPE BUND
- PROPOSED DITCH (INDICATIVE)
- LANDSCAPING
- PEDESTRIAN WALKWAY
- MANUAL RISING ARM BARRIERS
- BOLLARD
- TACTILE PAVING
- PROPOSED LIGHTING COLUMNS (INDICATIVE)
- LIGHTING LANTERN DEMOUNTABLE SHIELD
- COVERED HGV SCREEN AND SEARCH LANE

REVISION	DATE	DRAWN/CHECKED	REASONS FOR REVISION / COMMENTS	APPROVED
01	FEB 2020	NKS KA	DCO SUBMISSION	PJ

NOT PROTECTIVELY MARKED

**COPYRIGHT:**

Reproduced from Ordnance Survey map with the permission of Ordnance Survey on behalf of the controller of Her Majesty's Stationery Office © Crown copyright (2019). All Rights reserved. NNB GenCo Licence: 0100060408



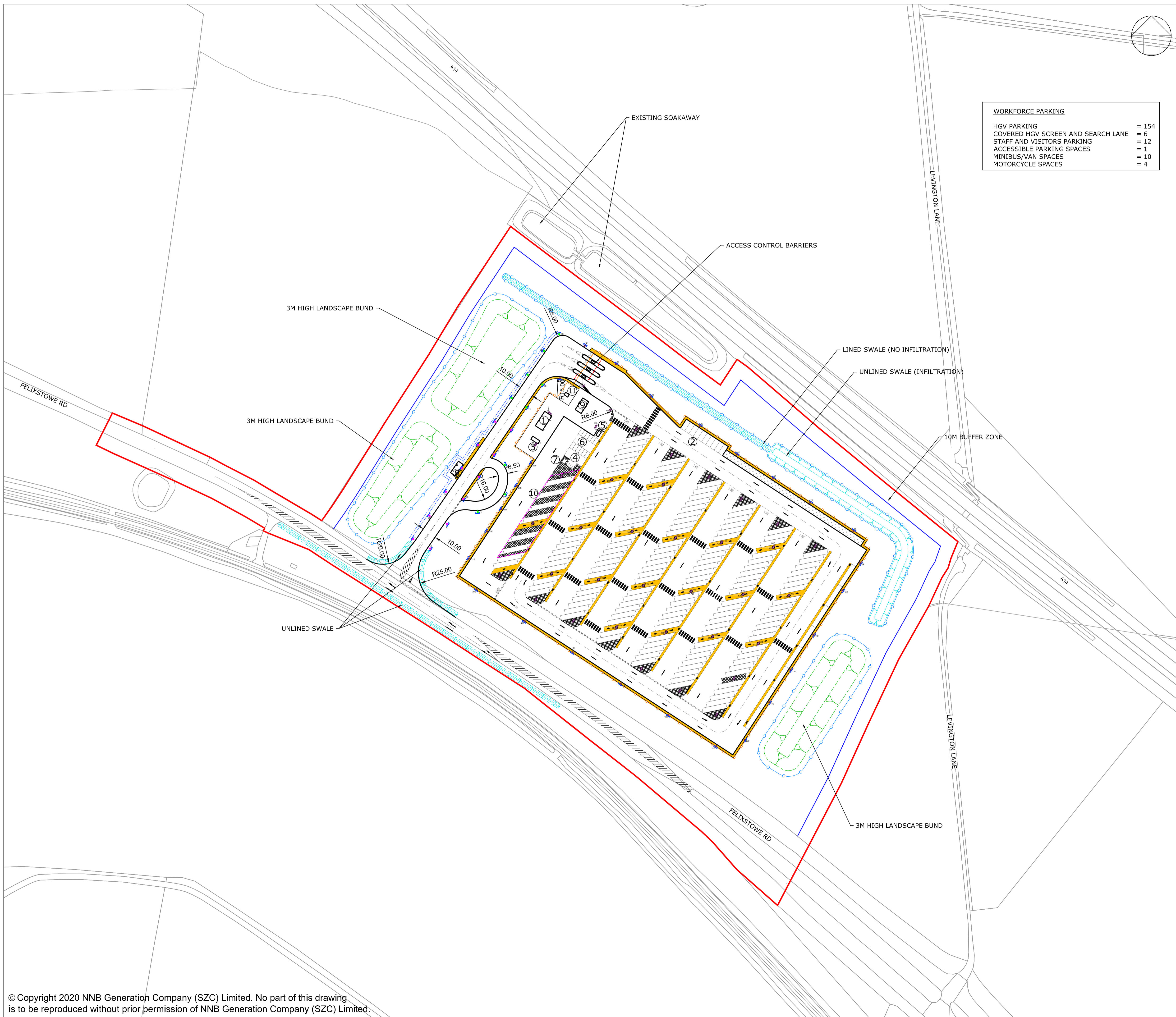
PROJECT:  
SIZEWELL C

DOCUMENT:  
APPLICATION DRAWING - FOR APPROVAL  
REGULATION 5(2)(c)

DRAWING TITLE:  
FREIGHT MANAGEMENT FACILITY  
PROPOSED GENERAL ARRANGEMENT

DRAWING NO: SZC-SZ0204-FP-000-DRW-100026 REVISION: 01

DATE: FEB 2020 DRAWN: NKS SCALE: 1:1250@A1

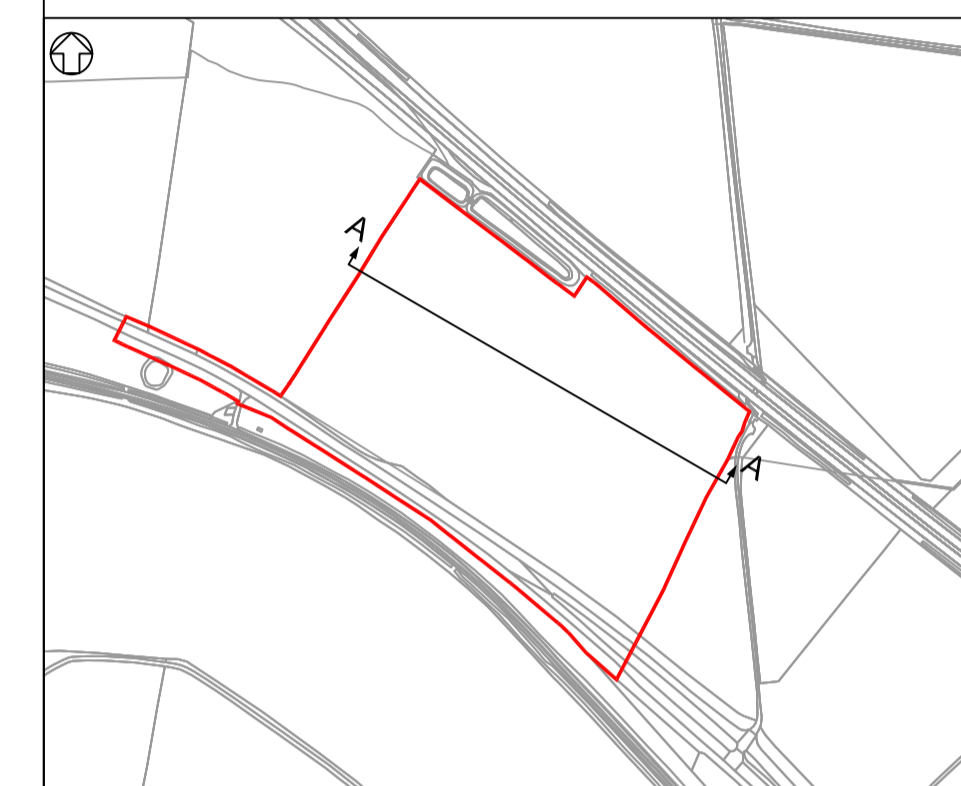


**NOTES:**

1. Do not scale from this drawing. All dimensions are in metres unless noted otherwise.
2. All levels are in metres Above Ordnance Datum (AOD).

**KEY:**

- DEVELOPMENT SITE BOUNDARY
- EXISTING
- - - PROPOSED
- - - REINSTATEMENT
- GL GROUND LEVEL
- AOD ABOVE ORDNANCE DATUM



SITE CROSS SECTIONS LOCATION PLAN  
N.T.S.

REVISION	DATE	DRAWN/CHECKED	REASONS FOR REVISION / COMMENTS	APPROVED
01	FEB 2020	NKS KA	DCO SUBMISSION	PJ

NOT PROTECTIVELY MARKED

**COPYRIGHT:**  
Reproduced from Ordnance Survey map with the permission of Ordnance Survey on behalf of the controller of Her Majesty's Stationery Office © Crown copyright (2019). All Rights reserved. NNB GenCo Licence: 0100060408



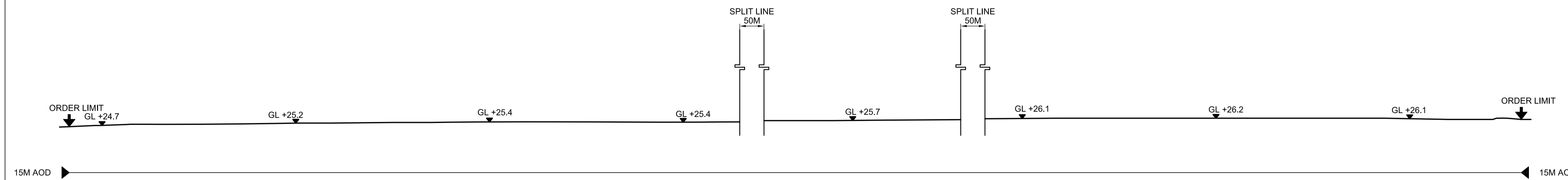
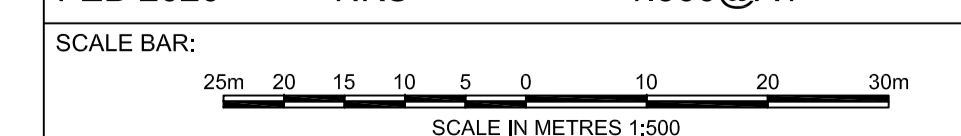
PROJECT:  
SIZEWELL C

DOCUMENT:  
APPLICATION DRAWING - NOT FOR APPROVAL  
REGULATION 5(2)(c)

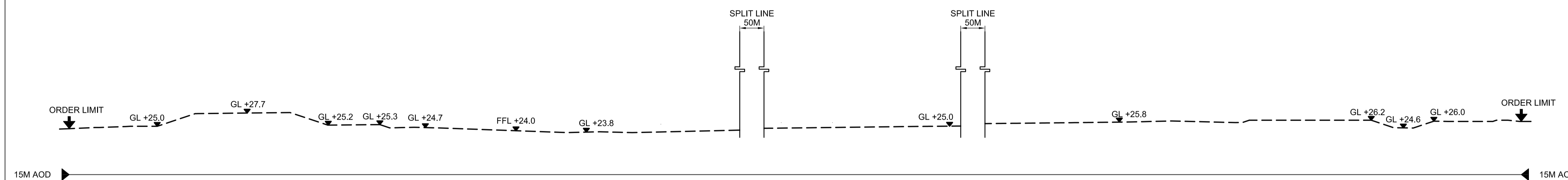
DRAWING TITLE:  
FREIGHT MANAGEMENT FACILITY  
EXISTING AND PROPOSED CROSS SECTIONS  
SHEET 1 OF 2

DRAWING NO: SZC-SZ0204-FP-000-DRW-100096 REVISION: 01

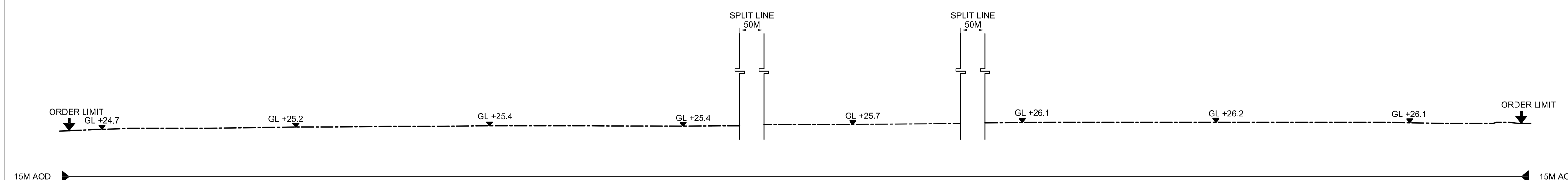
DATE: FEB 2020 DRAWN: NKS SCALE: 1:500@A1



CROSS SECTION A-A (NORTH WEST TO SOUTH EAST)-EXISTING



CROSS SECTION A-A (NORTH WEST TO SOUTH EAST)-PROPOSED



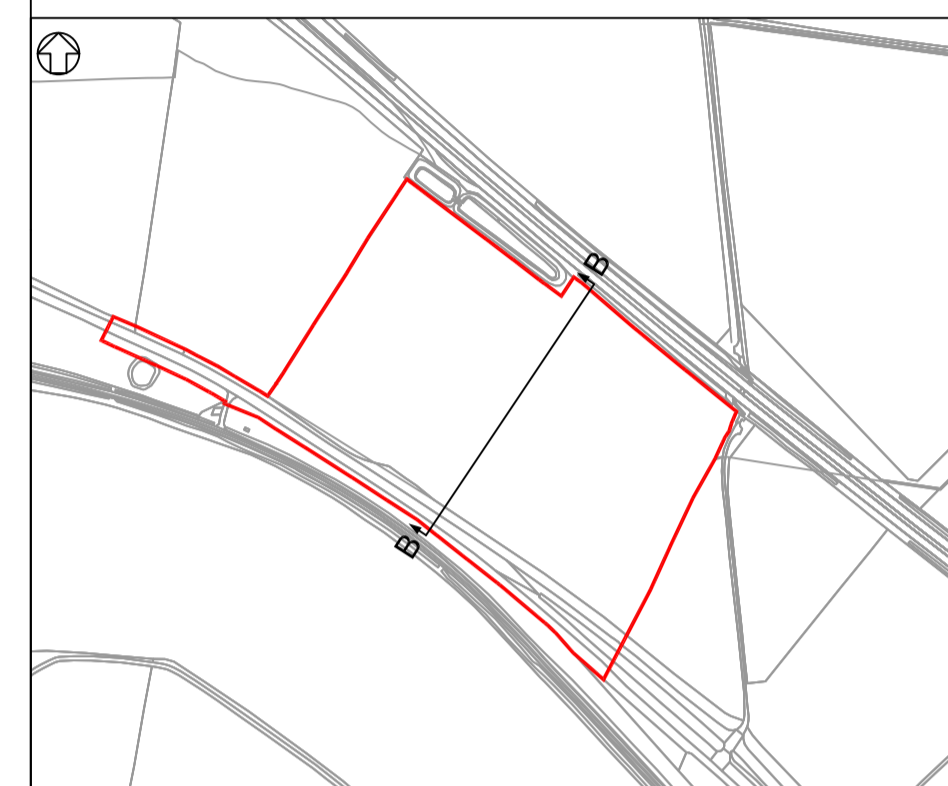
CROSS SECTION A-A (NORTH WEST TO SOUTH EAST)-REINSTATEMENT

**NOTES:**

1. Do not scale from this drawing. All dimensions are in metres unless noted otherwise.
2. All levels are in metres Above Ordnance Datum (AOD).

**KEY:**

- DEVELOPMENT SITE BOUNDARY
- EXISTING
- - - PROPOSED
- · - REINSTATEMENT
- GL GROUND LEVEL
- AOD ABOVE ORDNANCE DATUM



SITE CROSS SECTIONS LOCATION PLAN  
N.T.S.

REVISION	DATE	DRAWN	CHECKED	REASONS FOR REVISION / COMMENTS	APPROVED
01	FEB 2020	NKS	KA	DCO SUBMISSION	PJ

NOT PROTECTIVELY MARKED

**COPYRIGHT:**  
Reproduced from Ordnance Survey map with the permission of Ordnance Survey on behalf of the controller of Her Majesty's Stationery Office © Crown copyright (2019). All Rights reserved. NNB GenCo Licence: 0100060408



PROJECT:  
SIZEWELL C

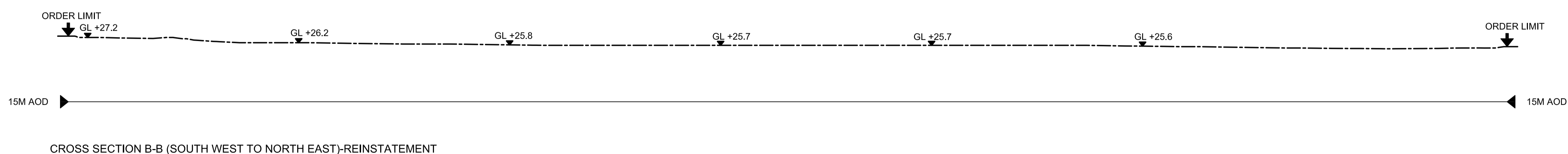
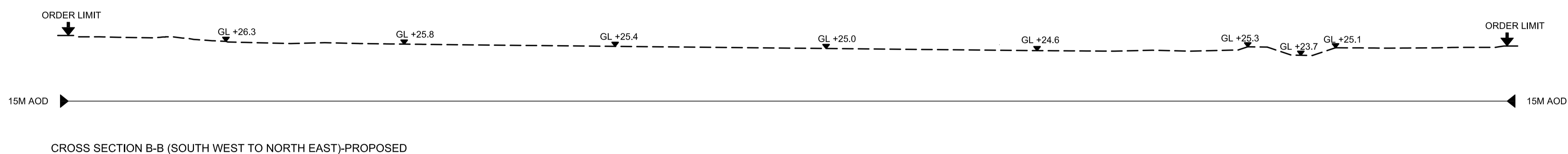
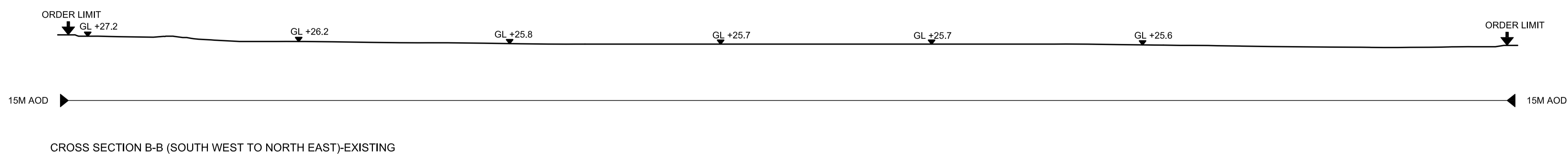
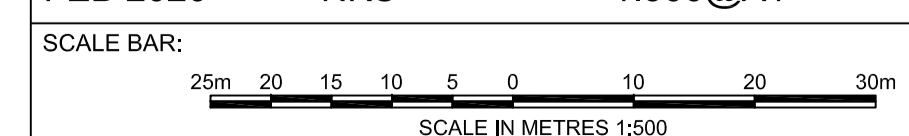
DOCUMENT:  
APPLICATION DRAWING - NOT FOR APPROVAL  
REGULATION 5(2)(c)

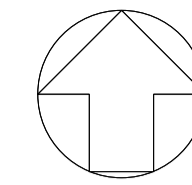
DRAWING TITLE:  
FREIGHT MANAGEMENT FACILITY  
EXISTING AND PROPOSED CROSS SECTIONS  
SHEET 2 OF 2

DRAWING NO:  
SZC-SZ0204-FP-000-DRW-100097

REVISION:  
01

DATE: FEB 2020      DRAWN: NKS      SCALE: 1:500@A1





**NOTES:**

ALL FOOTPATHS, CYCLEPATHS, BRIDLEWAYS, BYWAYS AND RESTRICTED BYWAYS ARE REFERRED TO AS FOOTPATHS.

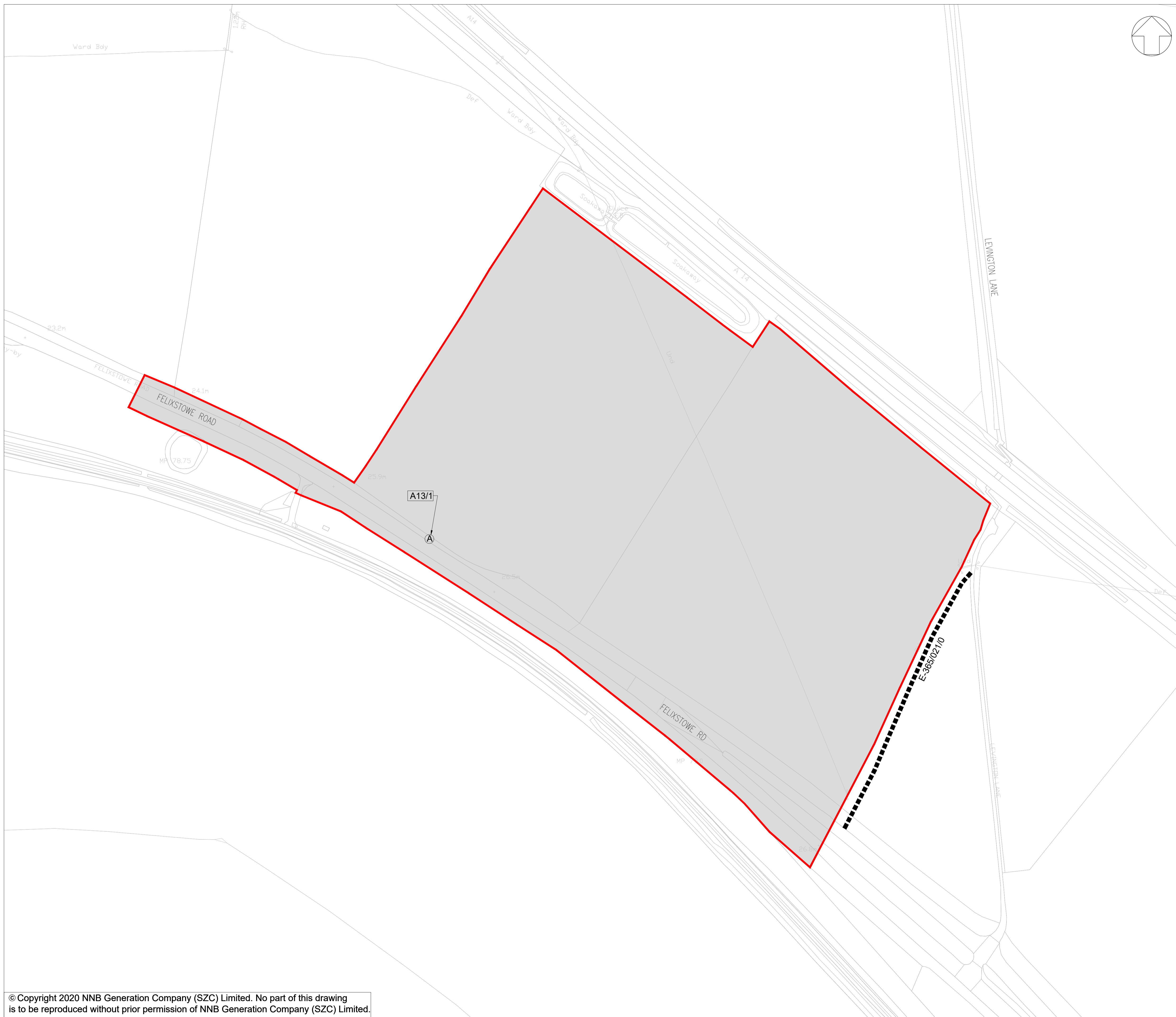
ALL PUBLIC HIGHWAYS SHOWN ON THIS DRAWING, INCLUDING THOSE WITH ADJACENT FOOTWAYS AND CYCLEWAYS, ARE REFERRED TO AS HIGHWAY

**KEY:**

ORDER LIMITS

EXISTING FOOTPATH TO BE RETAINED

NEW OR ALTERED POINT OF ACCESS



01	FEB 2020	MW	ES	DCO SUBMISSION	SZC Co
REVISION	DATE	DRAWN/CHECKED	REASONS FOR REVISION / COMMENTS		APPROVED

NOT PROTECTIVELY MARKED

**COPYRIGHT:**

Reproduced from Ordnance Survey map with the permission of Ordnance Survey on behalf of the controller of Her Majesty's Stationery Office © Crown copyright (2019). All Rights reserved. NNB GenCo Licence: 0100060408



PROJECT:  
SIZEWELL C

DOCUMENT:  
RIGHTS OF WAY PLANS  
REGULATION 5(2)(K)

DRAWING TITLE:  
FREIGHT MANAGEMENT FACILITY  
RIGHTS OF WAY PLANS - SHEET 23 OF 27

DRAWING NO:  
SZC-SZ0204-XX-000-DRW-100354

REVISION:  
01

DATE: FEB 2020  
DRAWN: DK  
SCALE: 1:1,250 @ A1

SCALE BAR:  
0 25 50 75 100 125 Meters