



The Sizewell C Project

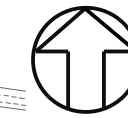
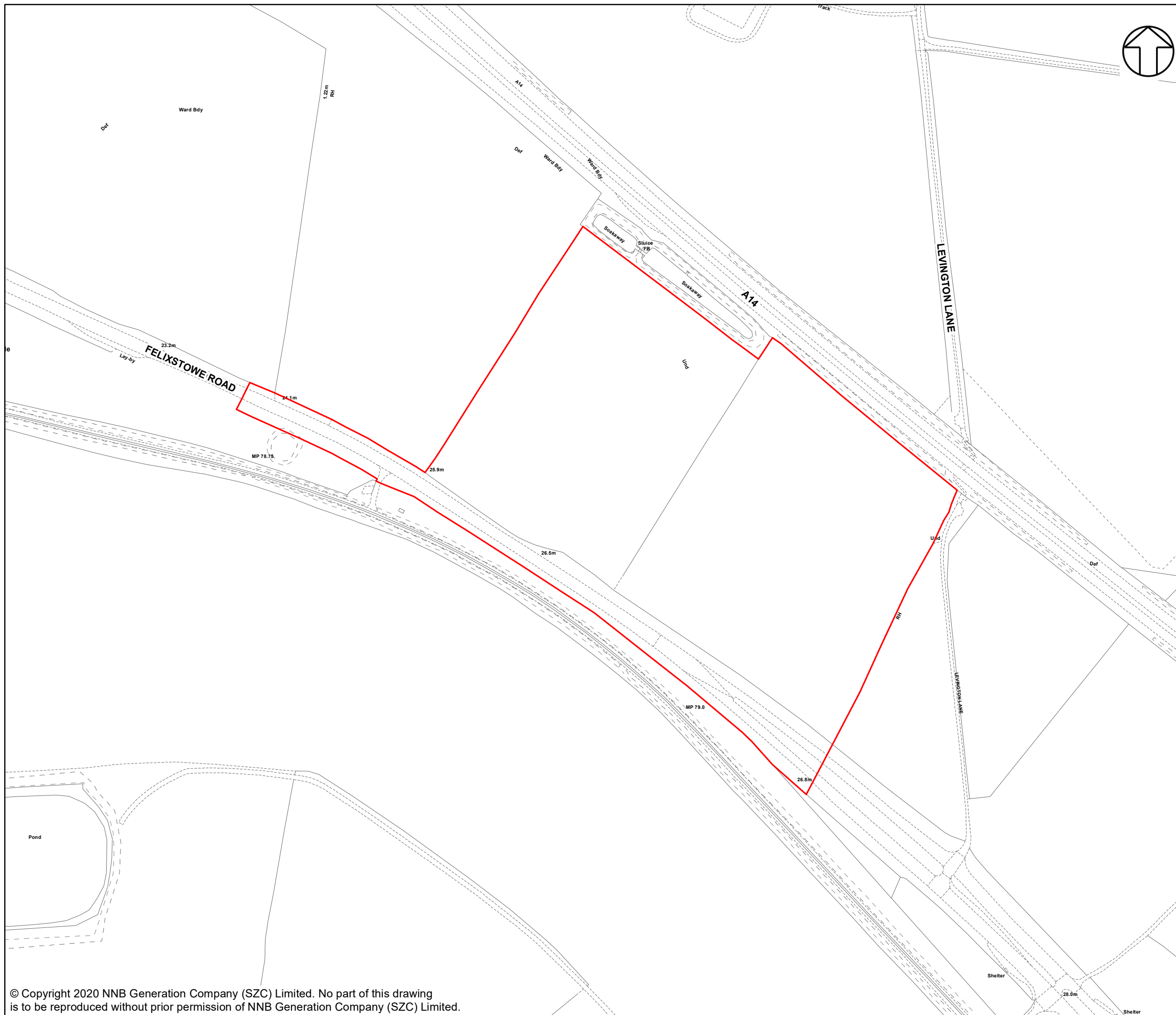
6.9 Volume 8 Freight Management Facility Chapter 1 Introduction Figures 1.1 - 1.2

Revision: 1.0
Applicable Regulation: Regulation 5(2)(a)
PINS Reference Number: EN010012

May 2020

Planning Act 2008
Infrastructure Planning (Applications: Prescribed
Forms and Procedure) Regulations 2009





NOTES

KEY

- FREIGHT MANAGEMENT FACILITY DEVELOPMENT SITE BOUNDARY

NOT PROTECTIVELY MARKED

COPYRIGHT
 Reproduced from Ordnance Survey map with the permission of Ordnance Survey on behalf of the controller of Her Majesty's Stationary Office © Crown Copyright (2019). All Rights reserved. NNB GenCo 0100060408.

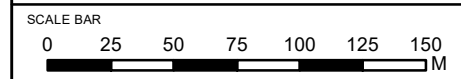


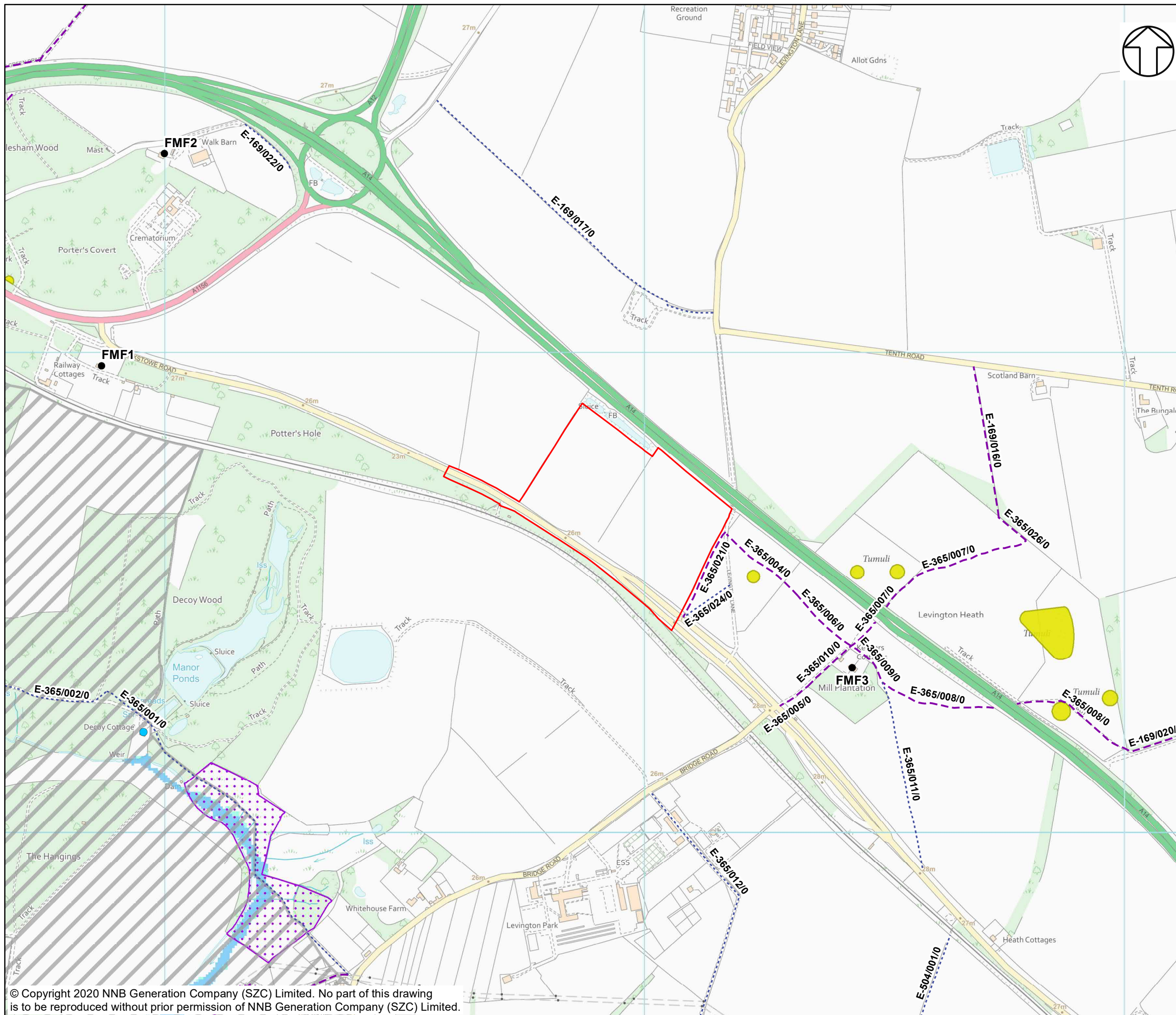
DOCUMENT:
 SIZEWELL C
 ENVIRONMENTAL STATEMENT
 VOLUME 8
 CHAPTER 1
 INTRODUCTION

DRAWING TITLE:
 SITE LOCATION OF THE PROPOSED
 FREIGHT MANAGEMENT FACILITY
 AT SEVEN HILLS

DRAWING NO:
 FIGURE 1.1

DATE: JAN 2020 DRAWN: J.W. SCALE: 1:3,000 @A3





NOTES

KEY

- FREIGHT MANAGEMENT FACILITY DEVELOPMENT SITE BOUNDARY
 - LISTED BUILDING GRADE II
 - FOOTPATH
 - BRIDLEWAY
 - WOODLAND
 - SCHEDULED MONUMENT
 - AREA OF OUTSTANDING NATURAL BEAUTY (AONB)
 - SITE OF SPECIAL SCIENTIFIC INTEREST (SSSI)
 - FLOOD ZONE 2
 - FLOOD ZONE 3
 - CLOSEST RECEPTORS
- FMF1 WOODLAND VIEW
 FMF2 PROPERTY ADJACENT WALK BARN
 FMF3 1 & 2 KEEPERS COTTAGES

NOT PROTECTIVELY MARKED

COPYRIGHT
 Reproduced from Ordnance Survey map with the permission of Ordnance Survey on behalf of the controller of Her Majesty's Stationery Office © Crown Copyright (2019). All Rights reserved. NNB GenCo 0100060408.
 © Natural England material is reproduced with the permission of Natural England 2019.
 © Historic England 2019. Contains Ordnance Survey data © Crown copyright and database right 2019. The Historic England GIS Data contained in this material was obtained on 03/01/2019.
 Contains public sector information licensed under the Open Government Licence v3.0.
 PROW data sourced from Suffolk CC on 27/02/2019 under OGL v3.0 are an interpretation of the Definitive Map and Statement, not the Definitive Map itself, and should not be relied on for determining the position or alignment of any public right of way. The data contains Ordnance Survey data © Crown copyright and database right 2019.



DOCUMENT:
 SIZEWELL C
 ENVIRONMENTAL STATEMENT
 VOLUME 8
 CHAPTER 1
 INTRODUCTION

DRAWING TITLE:
 EXISTING SITE AND SURROUNDING CONTEXT

DRAWING NO:
 FIGURE 1.2

DATE: JAN 2020	DRAWN: J.W.	SCALE: 1:7,500 @A3
-------------------	----------------	-----------------------

