



The Sizewell C Project

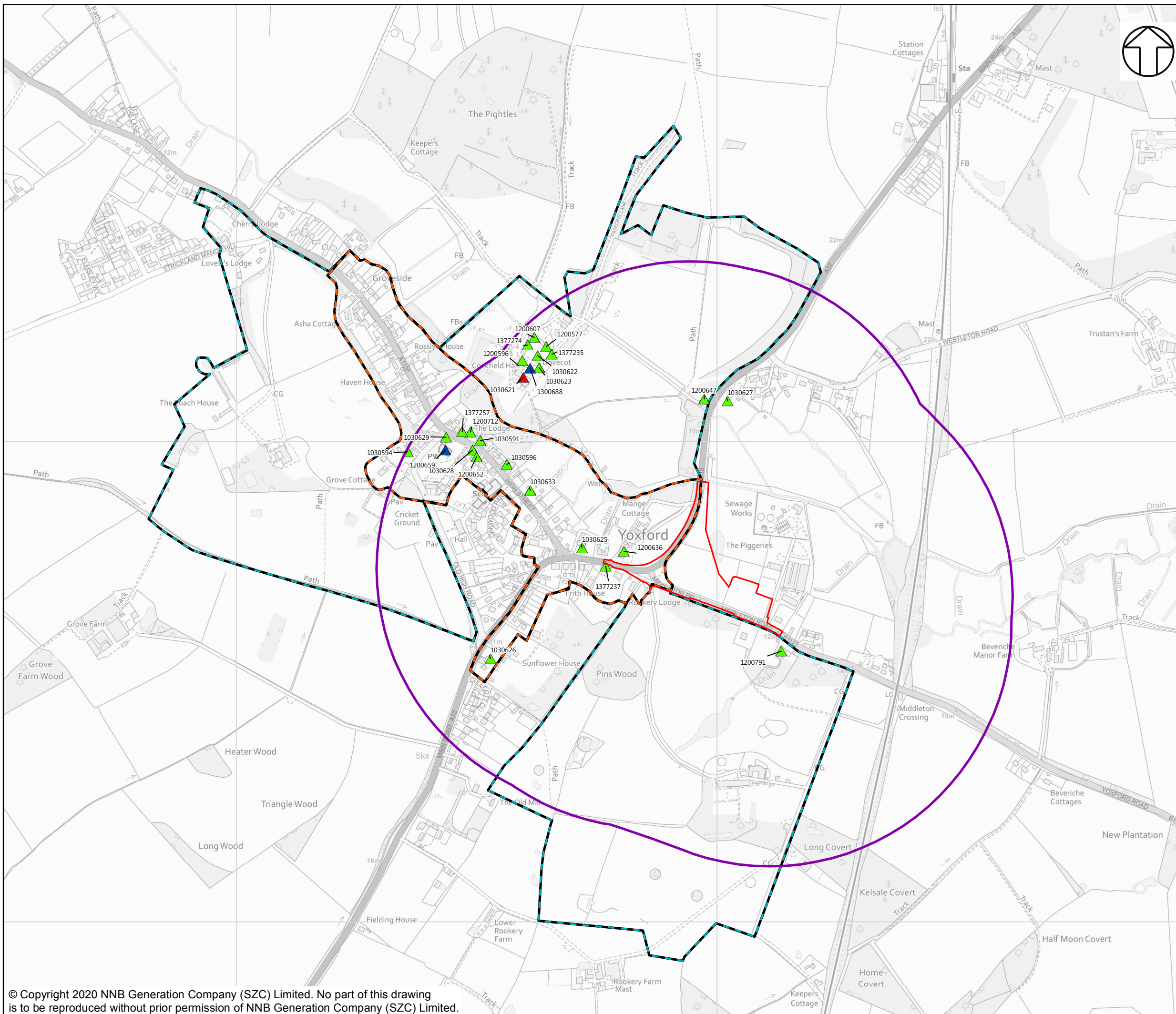
6.8 Volume 7 Yoxford Roundabout and Other Highway Improvements Chapter 9 Terrestrial Historic Environment Figures 9.1 - 9.4

Revision: 1.0
Applicable Regulation: Regulation 5(2)(a)
PINS Reference Number: EN010012

May 2020

Planning Act 2008
Infrastructure Planning (Applications: Prescribed
Forms and Procedure) Regulations 2009





NOTES
SEE GAZETTEER (APPENDIX 9A) FOR DESIGNATED ASSET NUMBERS AND DESCRIPTIONS

KEY

- YOXFORD ROUNDABOUT DEVELOPMENT SITE BOUNDARY
- 500M STUDY AREA
- ▲ GRADE I LISTED BUILDING
- ▲ GRADE II* LISTED BUILDING
- ▲ GRADE II LISTED BUILDING
- YOXFORD CONSERVATION AREA
- CONSERVATION AREA EXTENSION (FEB 2020)

NOT PROTECTIVELY MARKED

COPYRIGHT
Reproduced from Ordnance Survey map with the permission of Ordnance Survey on behalf of the controller of Her Majesty's Stationary Office © Crown Copyright (2019). All Rights reserved. NNB GenCo 0100060408.
The Historic England GIS Data contained in this material was obtained in January 2019. The most publicly available up to date Historic England GIS Data can be obtained from <http://www.historicengland.org.uk> © Historic England 2019. The Conservation Area boundaries were digitised from East Suffolk Conservation Area Appraisals dated June 2010 and February 2019 (Boundary Review).

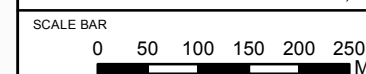


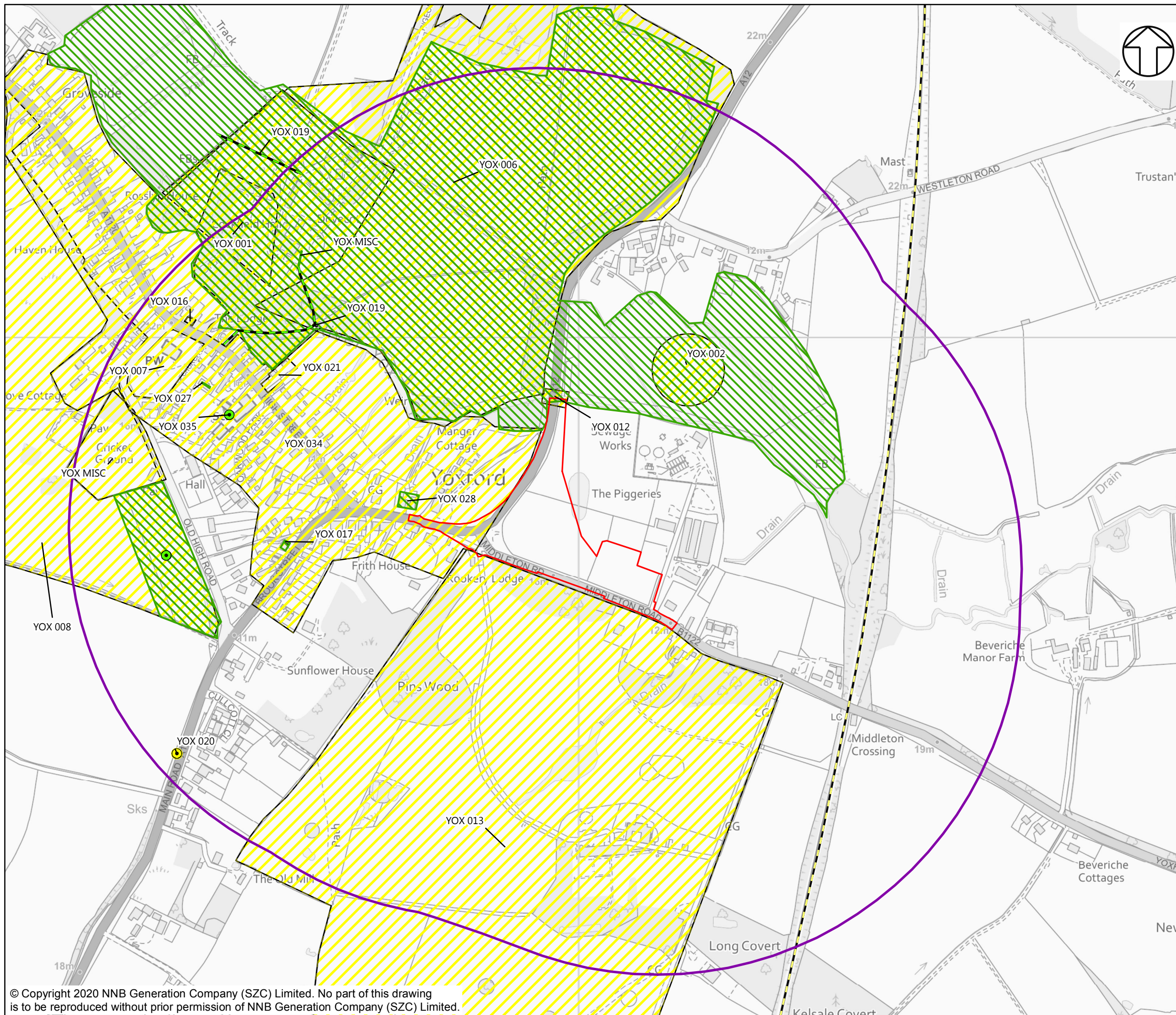
DOCUMENT:
SIZEWELL C
ENVIRONMENTAL STATEMENT
VOLUME 7
CHAPTER 9
TERRESTRIAL HISTORIC ENVIRONMENT

DRAWING TITLE:
DESIGNATED HERITAGE ASSETS

DRAWING NO:
FIGURE 9.1

DATE: JAN 2020 DRAWN: V.P. SCALE: 1:7,500 @A3





- NOTES**
SEE GAZETTEER (APPENDIX 9A) FOR HERITAGE ASSET NUMBERS AND DESCRIPTIONS
- KEY**
- YOXFORD ROUNDABOUT DEVELOPMENT SITE BOUNDARY
 - 500M STUDY AREA
 - HER MONUMENT RECORD
 - HER MONUMENT RECORD
 - HER MONUMENT RECORD
 - HER EVENTS RECORD
 - HER EVENTS RECORD
 - HER EVENTS RECORD

NOT PROTECTIVELY MARKED

COPYRIGHT
Reproduced from Ordnance Survey map with the permission of Ordnance Survey on behalf of the controller of Her Majesty's Stationery Office © Crown Copyright (2019). All Rights reserved. NNB GenCo 0100060408.
The Suffolk County Council Historic Environment Record Data contained in this material was obtained on 09/05/2018. ©Suffolk County Council 2018.



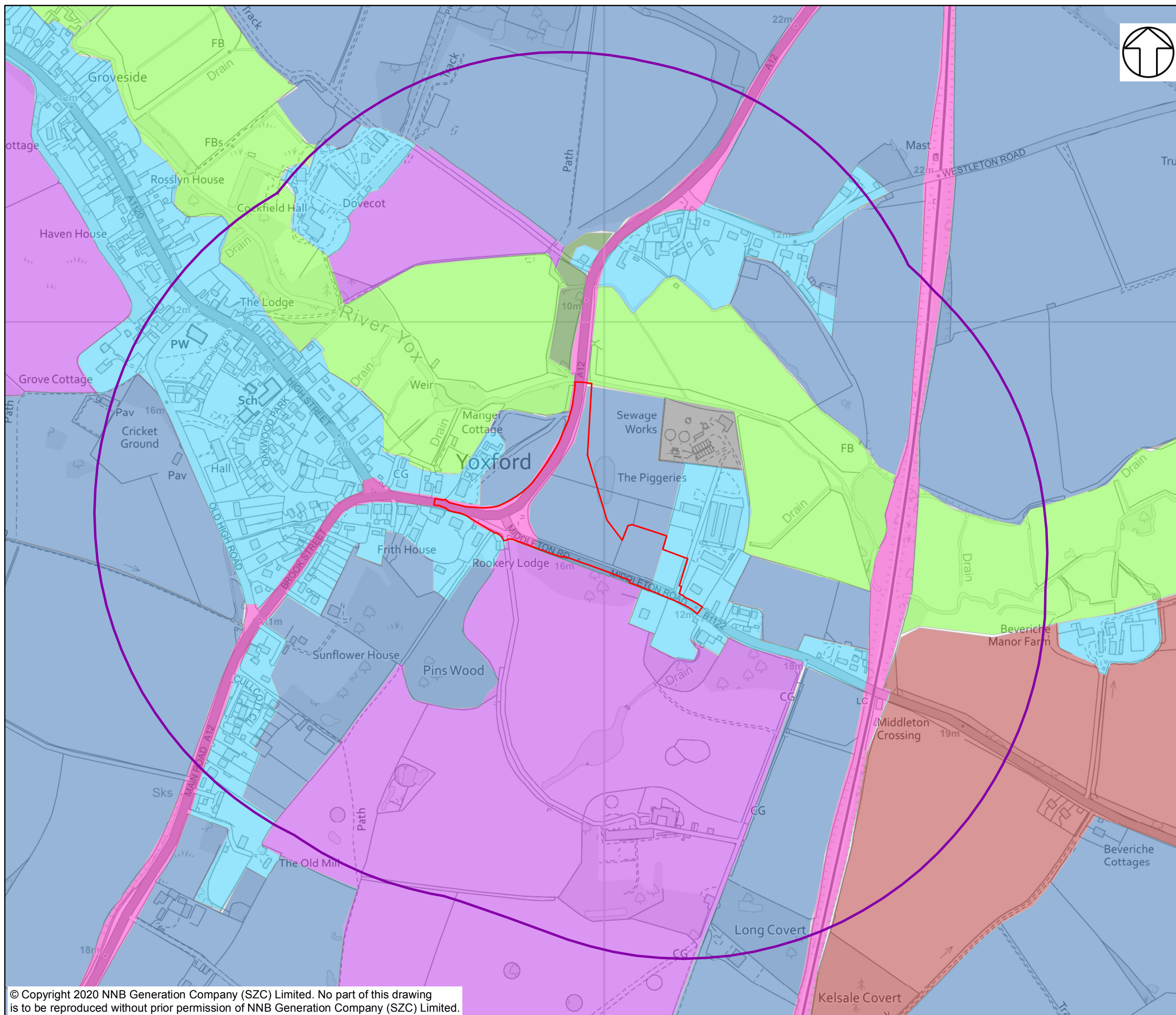
DOCUMENT:
SIZEWELL C
ENVIRONMENTAL STATEMENT
VOLUME 7
CHAPTER 9
TERRESTRIAL HISTORIC ENVIRONMENT

DRAWING TITLE:
NON-DESIGNATED HERITAGE RECORDS

DRAWING NO:
FIGURE 9.2

DATE: JAN 2020 **DRAWN:** V.P. **SCALE:** 1:5,000 @A3





- NOTES**
- KEY**
- YOXFORD ROUNDABOUT DEVELOPMENT SITE BOUNDARY
 - 500M STUDY AREA
- HISTORIC LANDSCAPE CHARACTER**
- 18TH-CENTURY AND LATER ENCLOSURE
 - BUILT UP AREA
 - COMMUNICATIONS
 - INDUSTRIAL
 - MEADOW OR MANAGED WETLAND
 - POST-1950 AGRICULTURAL LANDSCAPE
 - POST-MEDIEVAL PARK AND LEISURE
 - PRE-18TH-CENTURY ENCLOSURE
 - WOODLAND

NOT PROTECTIVELY MARKED

COPYRIGHT
 Reproduced from Ordnance Survey map with the permission of Ordnance Survey on behalf of the controller of Her Majesty's Stationery Office © Crown Copyright (2019). All Rights reserved. NNB GenCo 0100060408.
 The Historic Landscape GIS Data contained within this material was obtained on 09/05/2018. © Suffolk County Council 2018.



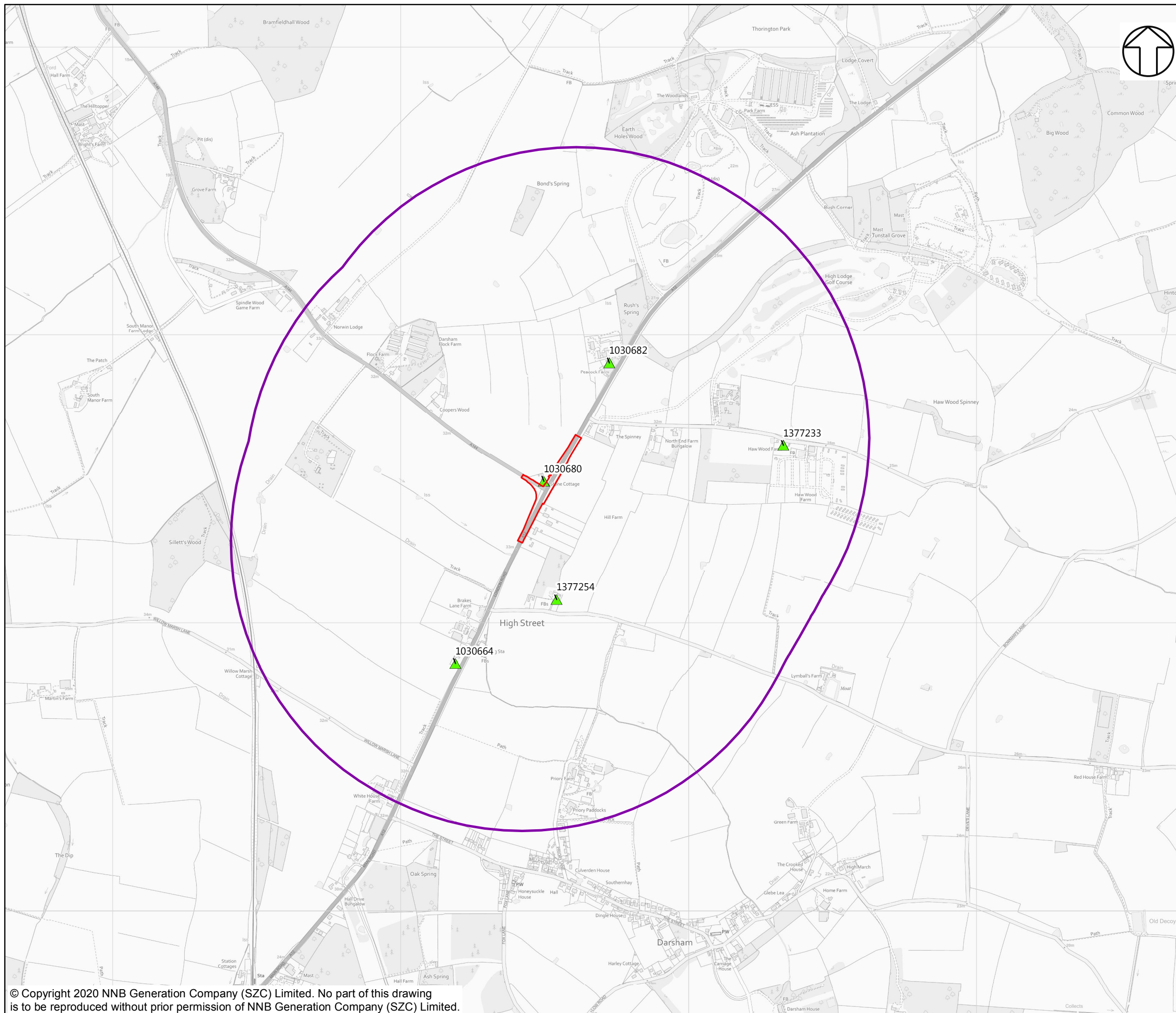
DOCUMENT:
 SIZEWELL C
 ENVIRONMENTAL STATEMENT
 VOLUME 7
 CHAPTER 9
 TERRESTRIAL HISTORIC ENVIRONMENT

DRAWING TITLE:
 HISTORIC LANDSCAPE CHARACTER

DRAWING NO:
 FIGURE 9.3

DATE: JAN 2020 **DRAWN:** V.P. **SCALE:** 1:5,000 @A3

SCALE BAR
 0 50 100 150 200 250 M



NOTES

KEY

- A12/A144 SOUTH OF BRAMFIELD DEVELOPMENT SITE BOUNDARY
- 1KM STUDY AREA
- ▲ GRADE II LISTED BUILDING

NOT PROTECTIVELY MARKED

COPYRIGHT
 Reproduced from Ordnance Survey map with the permission of Ordnance Survey on behalf of the controller of Her Majesty's Stationery Office © Crown Copyright (2019). All Rights reserved. NNB GenCo 0100060408.
 The Historic England GIS Data contained in this material was obtained in January 2019. The most publicly available up to date Historic England GIS Data can be obtained from <http://www.historicengland.org.uk> © Historic England 2019.



DOCUMENT:
 SIZEWELL C
 ENVIRONMENTAL STATEMENT
 VOLUME 7
 CHAPTER 9
 TERRESTRIAL HISTORIC ENVIRONMENT

DRAWING TITLE:
 IMPROVEMENTS AT THE A12/A144
 JUNCTION SOUTH OF BRAMFIELD -
 HERITAGE ASSETS

DRAWING NO:
 FIGURE 9.4

DATE: JAN 2020 **DRAWN:** V.P. **SCALE:** 1:12,500 @A3

