



The Sizewell C Project

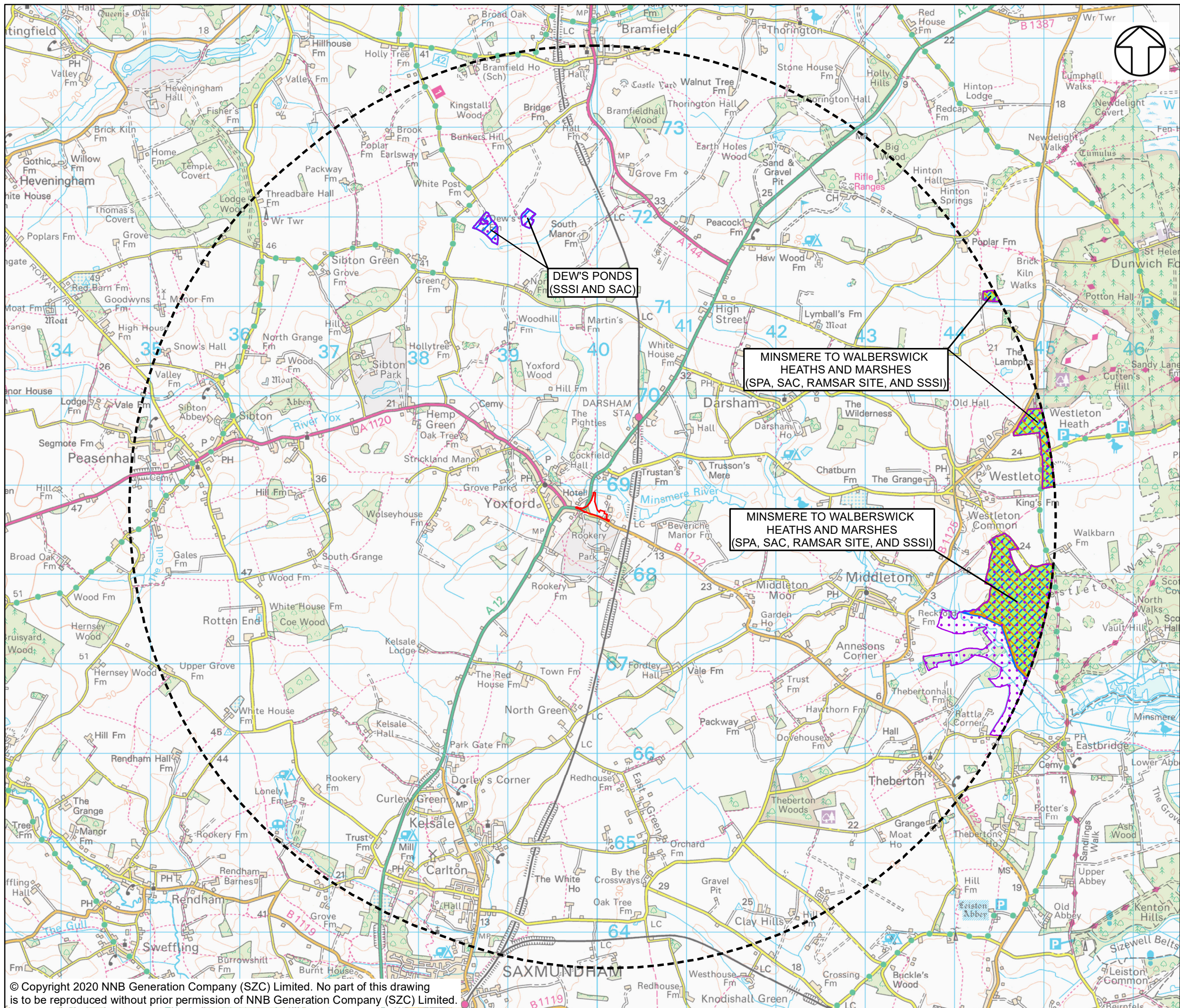
6.8 Volume 7 Yoxford Roundabout and Other
Highway Improvements
Chapter 7 Terrestrial Ecology and Ornithology
Appendix 7A Ecological Baseline and Method Statement
Annex 7A1: Figures 7.1 - 7.5

Revision: 1.0
Applicable Regulation: Regulation 5(2)(a)
PINS Reference Number: EN010012

May 2020

Planning Act 2008
Infrastructure Planning (Applications: Prescribed
Forms and Procedure) Regulations 2009





NOTES

KEY

- YOXFORD ROUNDABOUT DEVELOPMENT SITE BOUNDARY
- 5KM STUDY
- SPECIAL PROTECTION AREA
- SPECIAL AREA OF CONSERVATION
- RAMSAR SITE
- SITE OF SPECIAL SCIENTIFIC INTEREST (SSSI)



**DEW'S PONDS
(SSSI AND SAC)**

**MINSMERE TO WALBERSWICK
HEATHS AND MARSHES
(SPA, SAC, RAMSAR SITE, AND SSSI)**

**MINSMERE TO WALBERSWICK
HEATHS AND MARSHES
(SPA, SAC, RAMSAR SITE, AND SSSI)**

NOT PROTECTIVELY MARKED

COPYRIGHT
Reproduced from Ordnance Survey map with the permission of Ordnance Survey on behalf of the controller of Her Majesty's Stationery Office © Crown Copyright (2019). All Rights reserved. NNB GenCo 0100060408.

Sourced from Natural England, © Natural England material is reproduced with the permission of Natural England 2019.

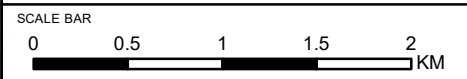


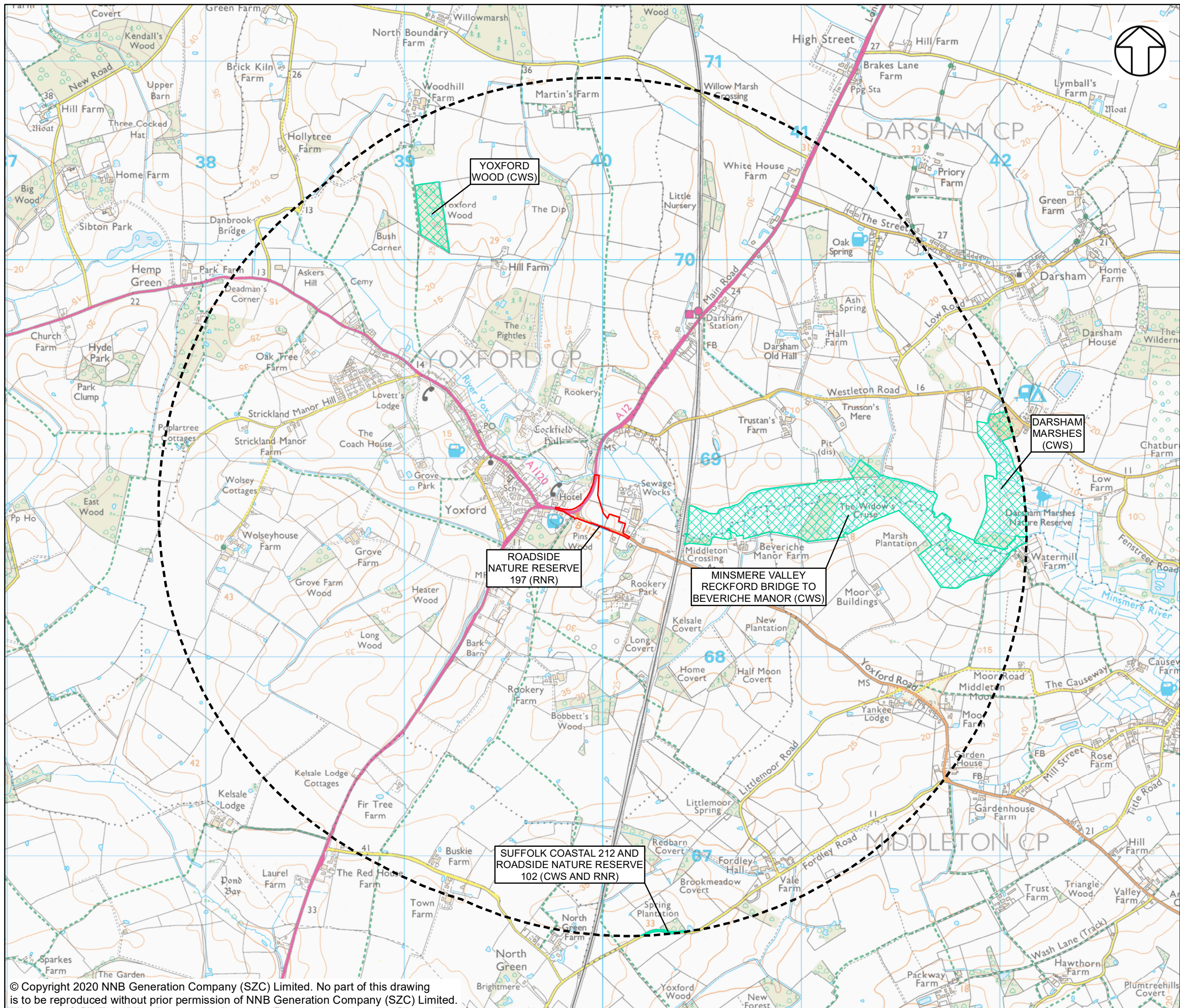
DOCUMENT:
SIZEWELL C
ENVIRONMENTAL STATEMENT
VOLUME 7
CHAPTER 7
TERRESTRIAL ECOLOGY AND ORNITHOLOGY

DRAWING TITLE:
LOCATION OF STATUTORY DESIGNATED SITES
WITHIN 5KM OF YOXFORD ROUNDABOUT

DRAWING NO:
FIGURE 7.1

DATE: JAN 2020 **DRAWN:** R.G. **SCALE:** 1:40,000 @A3





NOTES

KEY

- YOXFORD ROUNDABOUT DEVELOPMENT SITE BOUNDARY
- 2KM STUDY AREA
- COUNTY WILDLIFE SITE (CWS)
- ROADSIDE NATURE RESERVE (RNR)

NOT PROTECTIVELY MARKED

COPYRIGHT
 Reproduced from Ordnance Survey map with the permission of Ordnance Survey on behalf of the controller of Her Majesty's Stationery Office © Crown Copyright (2019). All Rights reserved. NNB GenCo 0100060408.

County Wildlife Sites (CWS) Licence. The Licensor grants to the End User a non-exclusive, non-transferable licence (revocable pursuant to the terms of this End User Licence) to use Supplied Data for the End User Purpose for the Term.

Roadside Nature Reserve (RNR) Licence. The Licensor grants to the End User a non-exclusive, non-transferable licence (revocable pursuant to the terms of this End User Licence) to use Supplied Data for the End User Purpose for the Term.



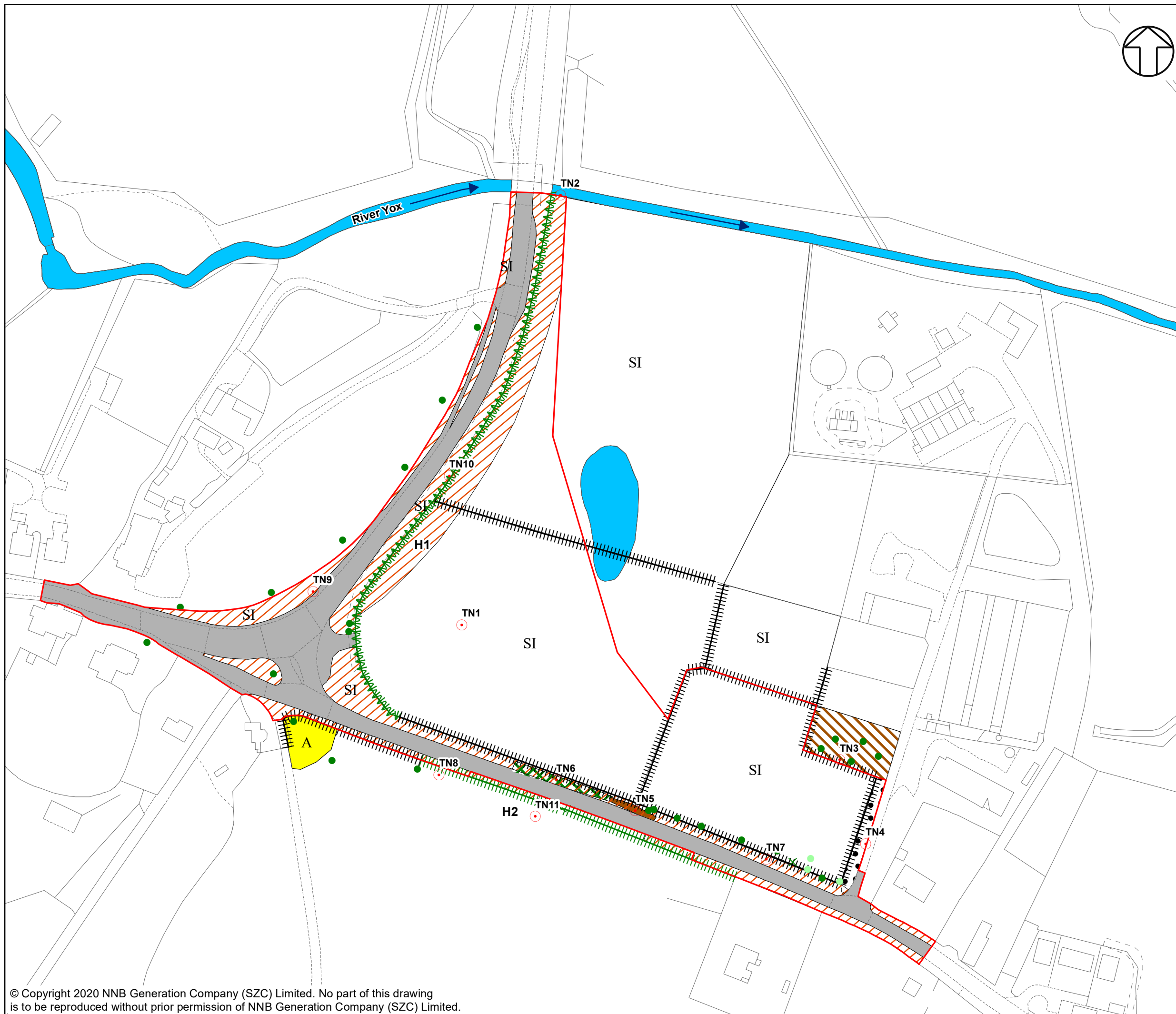
DOCUMENT:
 SIZEWELL C
 ENVIRONMENTAL STATEMENT
 VOLUME 7
 CHAPTER 7
 TERRESTRIAL ECOLOGY AND ORNITHOLOGY

DRAWING TITLE:
 LOCATION OF NON-STATUTORY DESIGNATED SITES WITHIN 2KM OF YOXFORD ROUNDABOUT

DRAWING NO:
 FIGURE 7.2

DATE: JAN 2020 **DRAWN:** R.G. **SCALE:** 1:18,000 @A3





NOTES

KEY

- YOXFORD ROUNDABOUT DEVELOPMENT SITE BOUNDARY
- TARGET NOTE
- H1** HEDGEROW
- X SCATTERED SCRUB
- SCATTERED BROADLEAVED TREES
- SCATTERED CONIFEROUS TREES
- W HEDGE WITH TREES - NATIVE SPECIES-RICH
- H HEDGE WITH TREES - SPECIES-POOR
- FENCE
- SCRUB - DENSE/CONTINUOUS
- POOR SEMI-IMPROVED GRASSLAND
- BRACKEN - CONTINUOUS
- OTHER TALL HERB AND FERN - RUDERAL
- STANDING WATER
- RUNNING WATER
- CULTIVATED/DISTURBED LAND - AMENITY GRASSLAND
- BARE GROUND
- HARDSTANDING
- NO ACCESS

NOT PROTECTIVELY MARKED

COPYRIGHT
 Reproduced from Ordnance Survey map with the permission of Ordnance Survey on behalf of the controller of Her Majesty's Stationary Office © Crown Copyright (2019). All Rights reserved. NNB GenCo 0100060408.




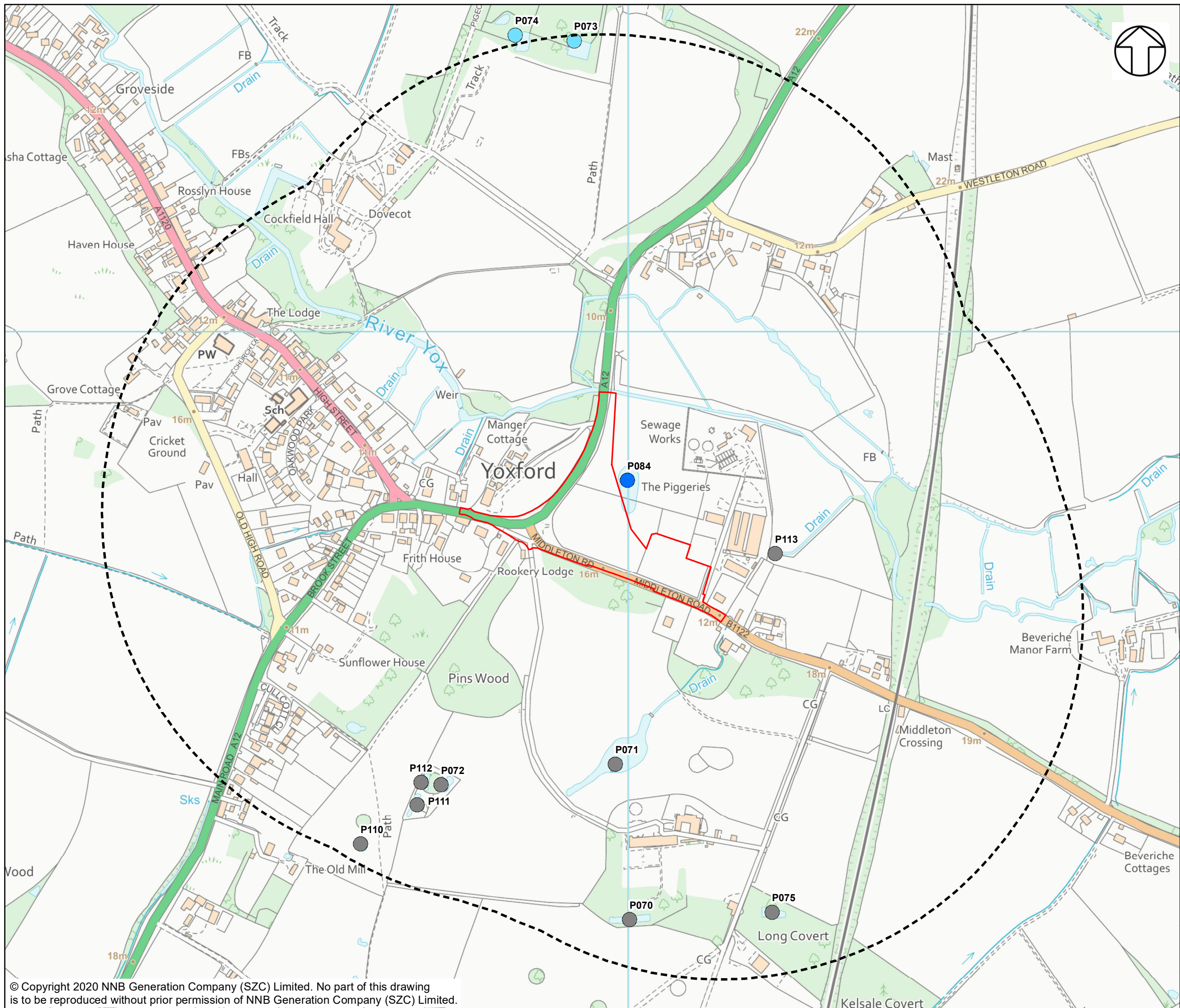
DOCUMENT:
 SIZEWELL C
 ENVIRONMENTAL STATEMENT
 VOLUME 7
 CHAPTER 7
 TERRESTRIAL ECOLOGY AND ORNITHOLOGY

DRAWING TITLE:
 PHASE 1 HABITAT PLAN FOR
 YOXFORD ROUNDABOUT

DRAWING NO:
 FIGURE 7.3

DATE: JAN 2020 DRAWN: R.G. SCALE: 1:1,500 @A3





NOTES

KEY

- YOXFORD ROUNDABOUT DEVELOPMENT SITE BOUNDARY
- 500m Study Area
- GREAT CRESTED NEWT (GCN)**
- SCOPED OUT
- INCONCLUSIVE GCN EDNA
- NO

NOT PROTECTIVELY MARKED

COPYRIGHT
 Reproduced from Ordnance Survey map with the permission of Ordnance Survey on behalf of the controller of Her Majesty's Stationary Office © Crown Copyright (2019). All Rights reserved. NNB GenCo 0100060408.




DOCUMENT:
 SIZEWELL C
 ENVIRONMENTAL STATEMENT
 VOLUME 7
 CHAPTER 7
 TERRESTRIAL ECOLOGY AND ORNITHOLOGY

DRAWING TITLE:
 GREAT CRESTED NEWT SURVEY RESULTS
 FOR YOXFORD ROUNDABOUT

DRAWING NO:
 FIGURE 7.4






DATE: JAN 2020 **DRAWN:** R.G. **SCALE:** 1:5,000 @A3

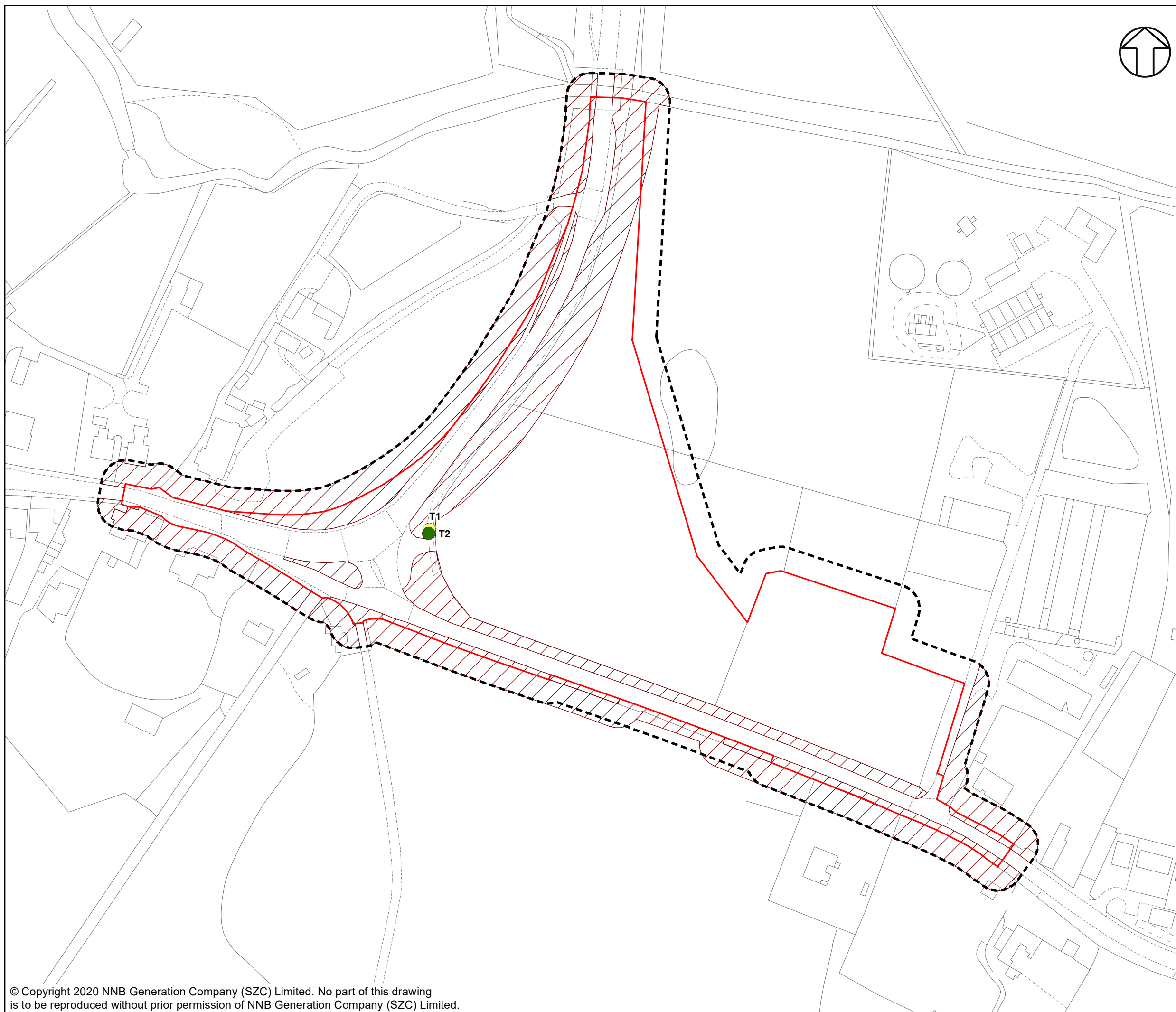




NOTES

KEY

-  YOXFORD ROUNDABOUT DEVELOPMENT SITE BOUNDARY
-  10M STUDY AREA
- ROOST POTENTIAL CLASSIFICATION**
-  MEDIUM POTENTIAL
-  LOW POTENTIAL
-  NO ACCESS



NOT PROTECTIVELY MARKED

COPYRIGHT
 Reproduced from Ordnance Survey map with the permission of Ordnance Survey on behalf of the controller of Her Majesty's Stationary Office © Crown Copyright (2019). All Rights reserved. NNB GenCo 0100060408.



DOCUMENT:
 SIZEWELL C
 ENVIRONMENTAL STATEMENT
 VOLUME 7
 CHAPTER 7
 TERRESTRIAL ECOLOGY AND ORNITHOLOGY

DRAWING TITLE:
 BAT TREES ASSESSMENT RESULTS
 FOR YOXFORD JUNCTION

DRAWING NO:
 FIGURE 7.5

DATE: JAN 2020 DRAWN: R.G. SCALE: 1:1,500 @A3

