



# The Sizewell C Project

## 6.7 Volume 6 Sizewell Link Road Chapter 4 Noise and Vibration Figures 4.1 - 4.2

---

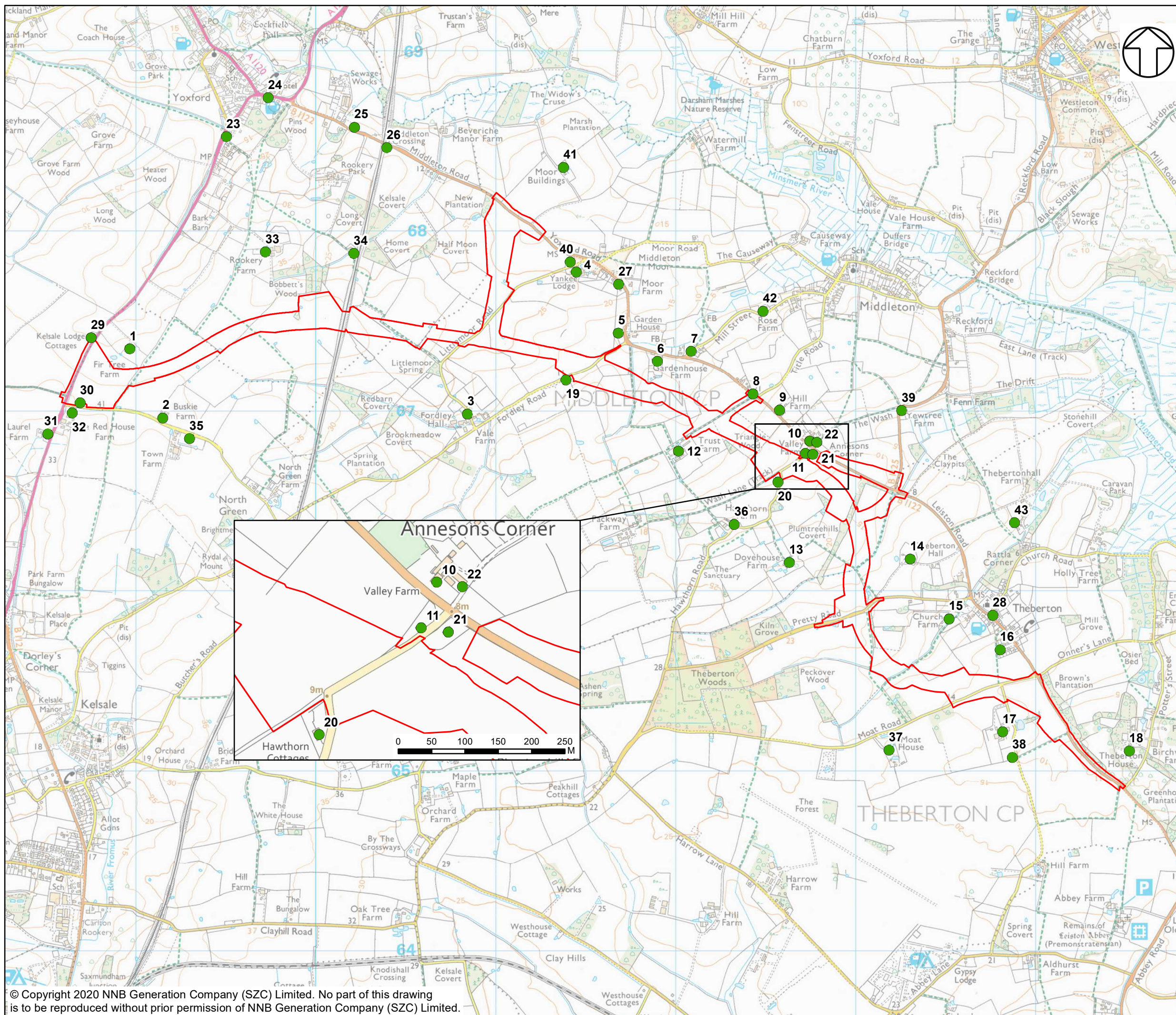
Revision: 1.0  
Applicable Regulation: Regulation 5(2)(a)  
PINS Reference Number: EN010012

---

May 2020

Planning Act 2008  
Infrastructure Planning (Applications: Prescribed  
Forms and Procedure) Regulations 2009





**NOTES**

**KEY**

- SIZEWELL LINK ROAD DEVELOPMENT
  - SITE BOUNDARY
  - NOISE RECEPTOR
- 1 FIR TREE FARM
  - 2 BUSKIE FARM
  - 3 FORDLEY HALL
  - 4 NORWOOD HOUSE
  - 5 CROSS ROADS
  - 6 GARDEN HOUSE FARM
  - 7 MILL STREET
  - 8 YOXFORD ROAD
  - 9 HILL FARM
  - 10 VALLEY FARM
  - 11 ANNESONS COTTAGE
  - 12 TRUST FARM
  - 13 DOVEHOUSE FARM
  - 14 THEBERTON HALL
  - 15 CHURCH FARM
  - 16 DOUGHTY WYLIE CRESCENT
  - 17 THEBERTON GRANGE
  - 18 THEBERTON HOUSE
  - 20 HAWTHORN COTTAGES
  - 19 OAKFIELD HOUSE
  - 21 CORONATION COTTAGES
  - 22 ANNESONS CORNER
  - 23 A12 YOXFORD
  - 24 A12 YOXFORD CENTRE
  - 25 B1122 EAST OF YOXFORD
  - 26 B1122 RAIL CROSSING
  - 27 B1122 MIDDLETON MOOR
  - 28 B1122 THEBERTON
  - 29 KELSAL LODGE COTTAGES
  - 30 ROSETTA
  - 31 LAUREL FARM
  - 32 RED HOUSE FARM / MILE HILL BARN
  - 33 ROOKERY FARM
  - 34 KEEPERS COTTAGE
  - 35 TOWN FARM
  - 36 HAWTHORN FARM
  - 37 MOAT HOUSE
  - 38 SOUTH OF THEBERTON GRANGE
  - 39 YEW TREE FARM
  - 40 TOLLGATE
  - 41 MOOR BUILDINGS
  - 42 ROSE FARM
  - 43 SOUTH OF THEBERTON HALL FARM

NOT PROTECTIVELY MARKED

**COPYRIGHT**  
 Reproduced from Ordnance Survey map with the permission of Ordnance Survey on behalf of the controller of Her Majesty's Stationary Office © Crown Copyright (2019). All Rights reserved. NNB GenCo 0100060408.

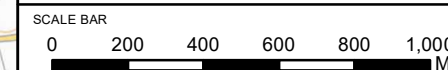


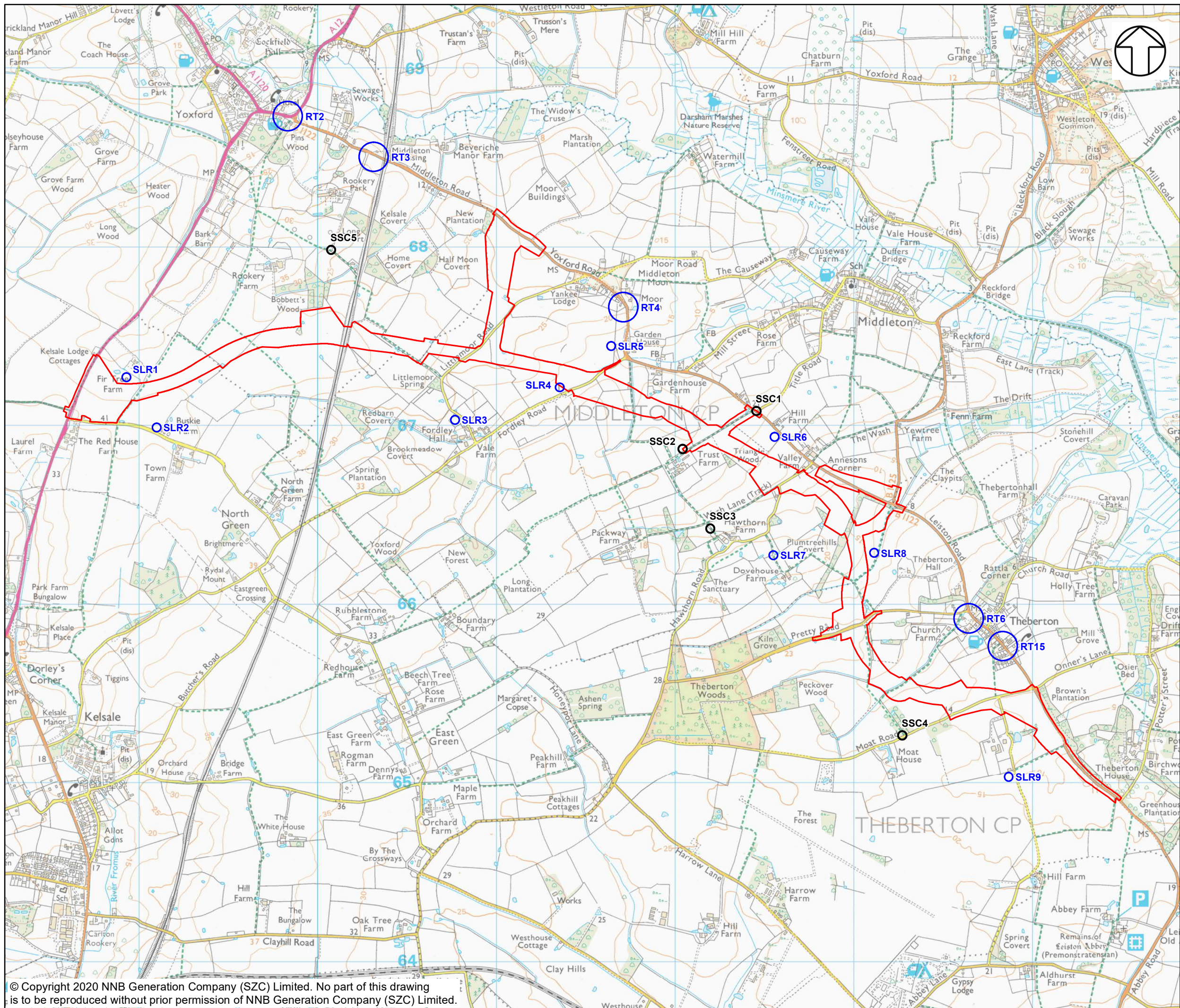
**DOCUMENT:**  
 SIZEWELL C  
 ENVIRONMENTAL STATEMENT  
 VOLUME 6  
 CHAPTER 4  
 NOISE AND VIBRATION

**DRAWING TITLE:**  
 PLAN SHOWING NOISE SENSITIVE  
 RECEPTOR LOCATIONS

**DRAWING NO.:**  
 FIGURE 4.1

**DATE:** JAN 2020      **DRAWN:** J.W.      **SCALE:** 1:20,000 @A3





NOTES

KEY

- SIZEWELL LINK ROAD DEVELOPMENT
- SITE BOUNDARY
- NOISE MONITORING LOCATION
- SPOT CHECK LOCATION

NOT PROTECTIVELY MARKED

COPYRIGHT  
 Reproduced from Ordnance Survey map with the permission of Ordnance Survey on behalf of the controller of Her Majesty's Stationary Office © Crown Copyright (2019). All Rights reserved. NNB GenCo 0100060408.



DOCUMENT:  
 SIZEWELL C  
 ENVIRONMENTAL STATEMENT  
 VOLUME 6  
 CHAPTER 4  
 NOISE AND VIBRATION

DRAWING TITLE:  
 PLAN SHOWING NOISE MONITORING LOCATIONS

DRAWING NO:  
 FIGURE 4.2

DATE: JAN 2020      DRAWN: J.W.      SCALE: 1:20,000 @A3

