



# The Sizewell C Project

## 6.7 Volume 6 Sizewell Link Road Chapter 1 Introduction Figures 1.1 - 1.4

---

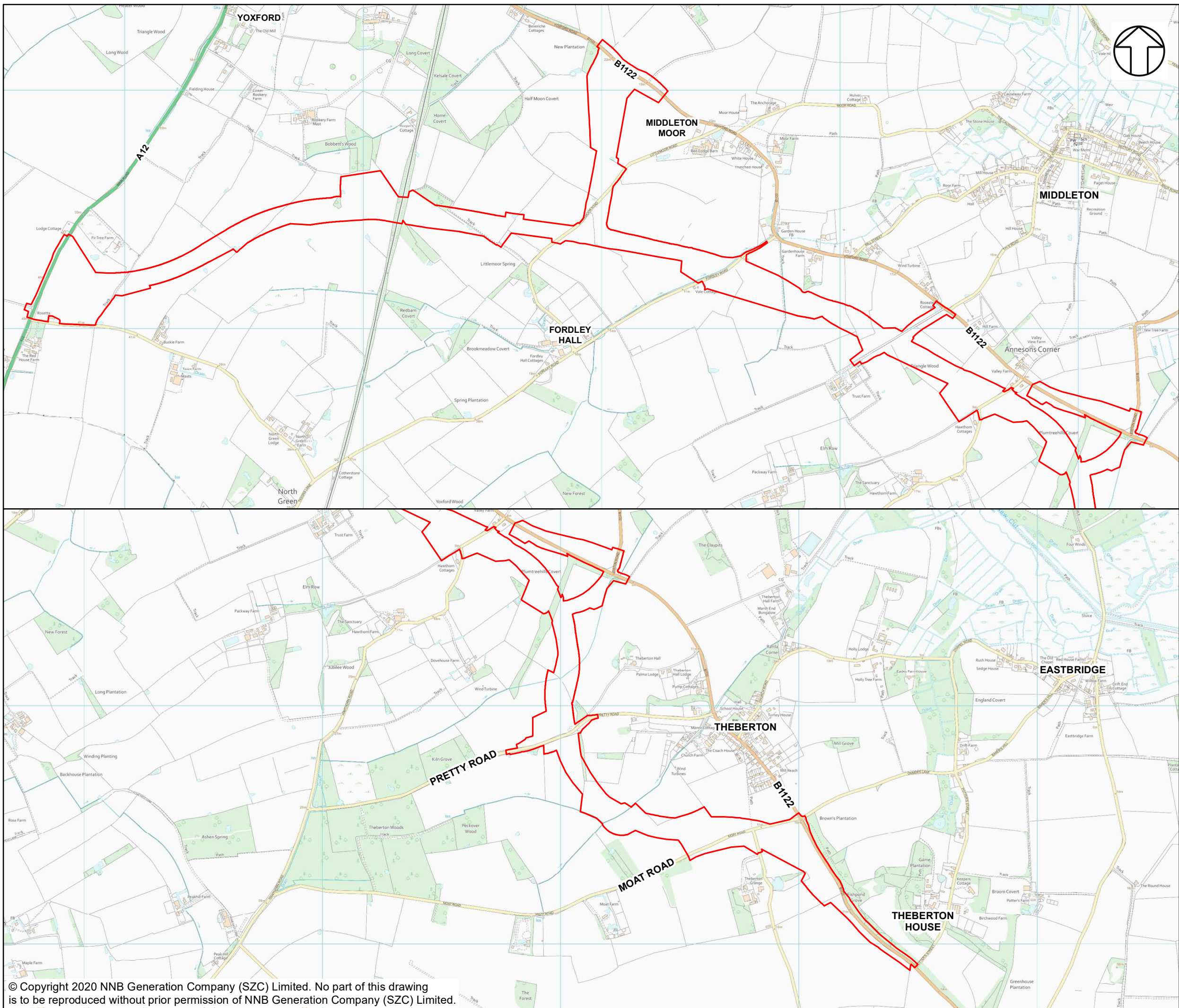
Revision: 1.0  
Applicable Regulation: Regulation 5(2)(a)  
PINS Reference Number: EN010012

---

May 2020

Planning Act 2008  
Infrastructure Planning (Applications: Prescribed  
Forms and Procedure) Regulations 2009





NOTES

KEY

- SIZEWELL LINK ROAD DEVELOPMENT SITE BOUNDARY

NOT PROTECTIVELY MARKED

COPYRIGHT  
 Reproduced from Ordnance Survey map with the permission of Ordnance Survey on behalf of the controller of Her Majesty's Stationary Office © Crown Copyright (2019). All Rights reserved. NNB GenCo 0100060408.

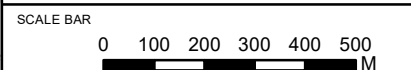


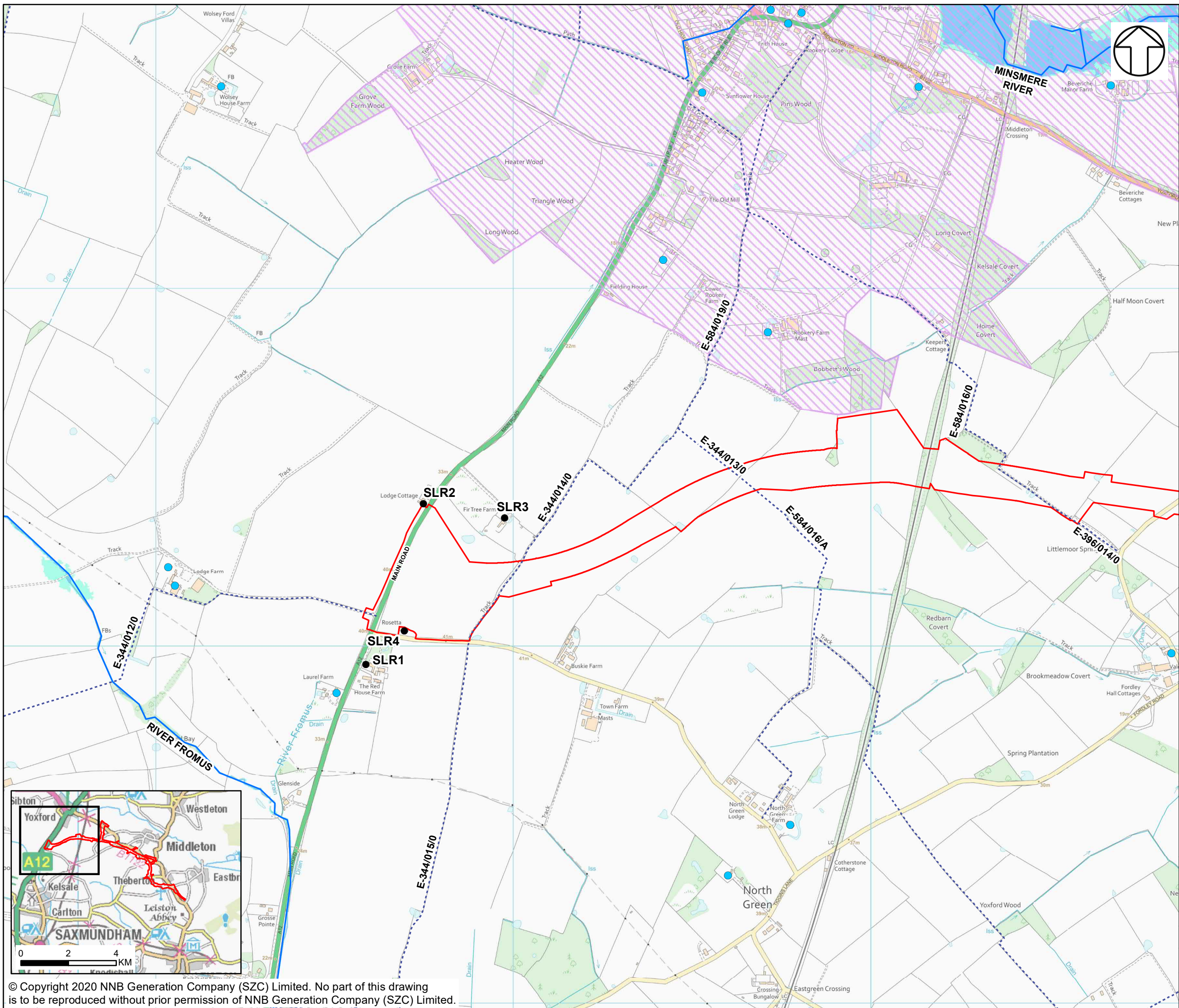
DOCUMENT:  
 SIZEWELL C  
 ENVIRONMENTAL STATEMENT  
 VOLUME 6  
 CHAPTER 1  
 INTRODUCTION

DRAWING TITLE:  
 SITE LOCATION OF THE PROPOSED  
 SIZEWELL LINK ROAD

DRAWING NO:  
 FIGURE 1.1

DATE: JAN 2020      DRAWN: J.W.      SCALE: 1:15,000 @A3





**NOTES**

**KEY**

- SIZEWELL LINK ROAD DEVELOPMENT SITE BOUNDARY
- LISTED BUILDING GRADE II
- WATERCOURSE (OS OPEN RIVERS)
- FOOTPATH
- WOODLAND
- FLOOD ZONE 2
- FLOOD ZONE 3
- SPECIAL LANDSCAPE AREA
- CLOSEST RECEPTORS

- RECEPTOR:  
 SLR1 THE RED HOUSE FARM  
 SLR2 KELSAL LODGE COTTAGES  
 SLR3 FIR TREE FARM  
 SLR4 ROSETTA

**NOT PROTECTIVELY MARKED**

**COPYRIGHT**  
 Reproduced from Ordnance Survey map with the permission of Ordnance Survey on behalf of the controller of Her Majesty's Stationery Office © Crown Copyright (2019). All Rights reserved. NNB GenCo 0100060408.  
 © Natural England material is reproduced with the permission of Natural England 2019.  
 © Historic England 2019. Contains Ordnance Survey data © Crown copyright and database right 2019. The Historic England GIS Data contained in this material was obtained on 03/01/2019.  
 Contains public sector information licensed under the Open Government Licence v3.0.  
 PROW data sourced from Suffolk CC on 27/02/2019 under OGL v3.0 are an interpretation of the Definitive Map and Statement, not the Definitive Map itself, and should not be relied on for determining the position or alignment of any public right of way. The data contains Ordnance Survey data © Crown copyright and database right 2019.

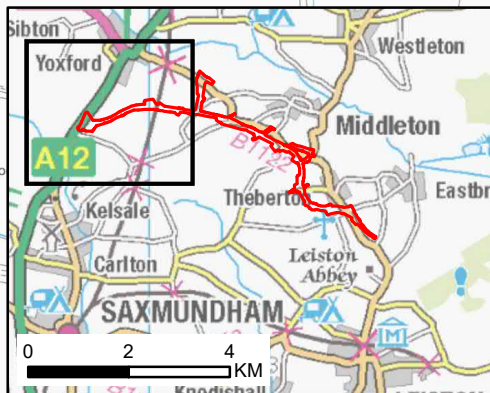
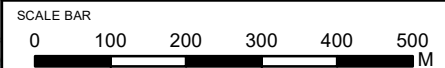


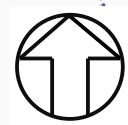
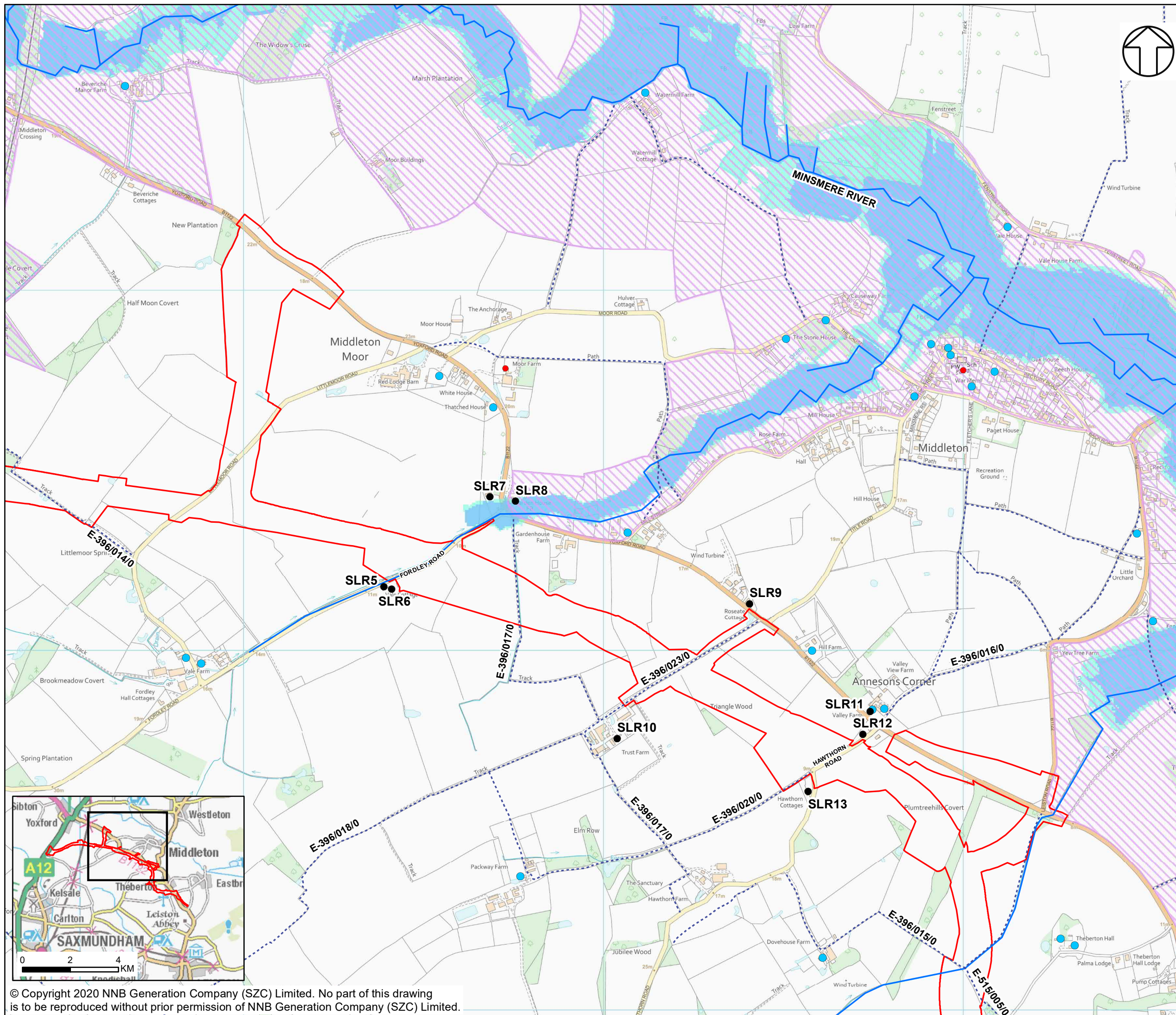
DOCUMENT:  
 SIZEWELL C  
 ENVIRONMENTAL STATEMENT  
 VOLUME 6  
 CHAPTER 1  
 INTRODUCTION

DRAWING TITLE:  
 EXISTING SIZEWELL LINK ROAD  
 SITE AND SURROUNDING CONTEXT (WEST)

DRAWING NO:  
 FIGURE 1.2

DATE: JAN 2020      DRAWN: J.W.      SCALE: 1:10,000 @A3





**NOTES**

**KEY**

- SIZEWELL LINK ROAD DEVELOPMENT SITE BOUNDARY
- LISTED BUILDING GRADE II\*
- LISTED BUILDING GRADE II
- WATERCOURSE (OS OPEN RIVERS)
- FOOTPATH
- WOODLAND
- FLOOD ZONE 2
- FLOOD ZONE 3
- SPECIAL LANDSCAPE AREA
- CLOSEST RECEPTORS

- RECEPTOR:**
- SLR5 VALE COTTAGE
  - SLR6 OAKFIELD HOUSE
  - SLR7 CROSSROADS COTTAGE
  - SLR8 GARDEN HOUSE
  - SLR9 ROSEATE COTTAGE
  - SLR10 TRUST FARM
  - SLR11 VALLEY FARM HOUSE
  - SLR12 ANNESONS COTTAGE AND CORONATION COTTAGES

**NOT PROTECTIVELY MARKED**

**COPYRIGHT**  
 Reproduced from Ordnance Survey map with the permission of Ordnance Survey on behalf of the controller of Her Majesty's Stationery Office © Crown Copyright (2019). All Rights reserved. NNB GenCo 0100060408.  
 © Natural England material is reproduced with the permission of Natural England 2019.  
 © Historic England 2019. Contains Ordnance Survey data © Crown copyright and database right 2019. The Historic England GIS Data contained in this material was obtained on 03/01/2019.  
 Contains public sector information licensed under the Open Government Licence v3.0.  
 PROW data sourced from Suffolk CC on 27/02/2019 under OGL v3.0 are an interpretation of the Definitive Map and Statement, not the Definitive Map itself, and should not be relied on for determining the position or alignment of any public right of way. The data contains Ordnance Survey data © Crown copyright and database right 2019.

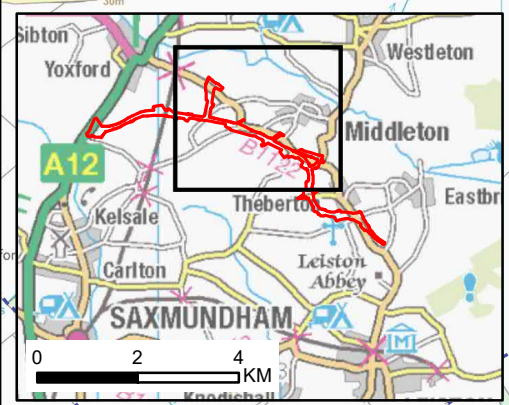
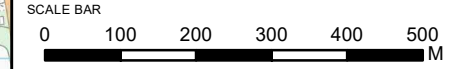


**DOCUMENT:**  
 SIZEWELL C  
 ENVIRONMENTAL STATEMENT  
 VOLUME 6  
 CHAPTER 1  
 INTRODUCTION

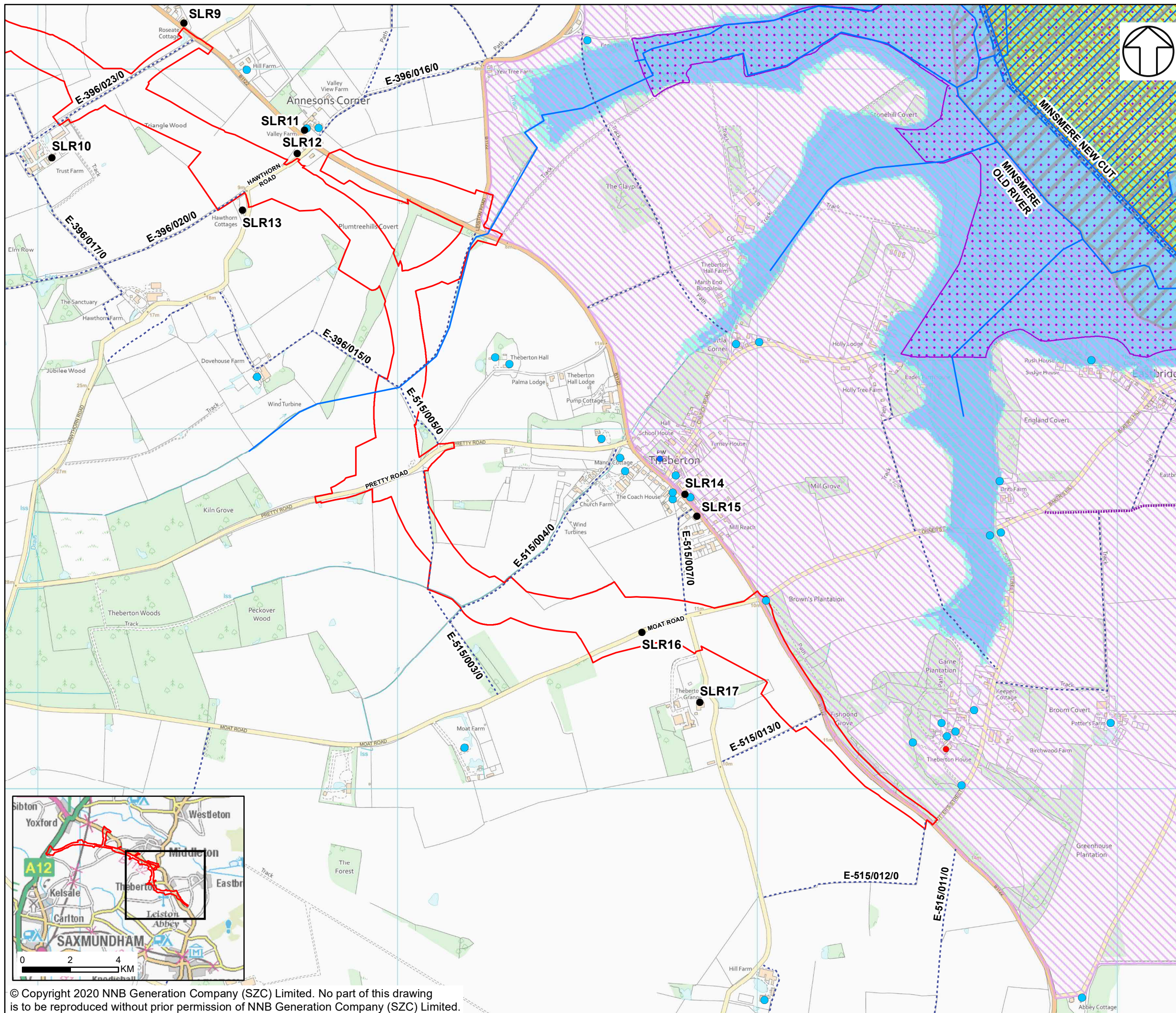
**DRAWING TITLE:**  
 EXISTING SIZEWELL LINK ROAD  
 SITE AND SURROUNDING CONTEXT (CENTRE)

**DRAWING NO:**  
 FIGURE 1.3

**DATE:** JAN 2020      **DRAWN:** J.W.      **SCALE:** 1:10,000 @A3



© Copyright 2020 NNB Generation Company (SZC) Limited. No part of this drawing is to be reproduced without prior permission of NNB Generation Company (SZC) Limited.



**NOTES**

**KEY**

- SIZEWELL LINK ROAD DEVELOPMENT SITE BOUNDARY
- LISTED BUILDING GRADE I
- LISTED BUILDING GRADE II\*
- LISTED BUILDING GRADE II
- WATERCOURSE (OS OPEN RIVERS)
- FOOTPATH
- BRIDLEWAY
- RESTRICTED BYWAY
- WOODLAND
- AREA OF OUTSTANDING NATURAL BEAUTY (AONB)
- FLOOD ZONE 2
- FLOOD ZONE 3
- RAMSAR
- SITE OF SPECIAL SCIENTIFIC INTEREST (SSSI)
- SPECIAL AREA OF CONSERVATION (SAC)
- SPECIAL LANDSCAPE AREA
- SPECIAL PROTECTION AREA (SPA)
- CLOSEST RECEPTORS

**NOT PROTECTIVELY MARKED**

**COPYRIGHT**  
 Reproduced from Ordnance Survey map with the permission of Ordnance Survey on behalf of the controller of Her Majesty's Stationery Office © Crown Copyright (2019). All Rights reserved. NNB GenCo 0100060408.  
 © Natural England material is reproduced with the permission of Natural England 2019.  
 © Historic England 2019. Contains Ordnance Survey data © Crown copyright and database right 2019. The Historic England GIS Data contained in this material was obtained on 03/01/2019.  
 Contains public sector information licensed under the Open Government Licence v3.0.  
 PROW data sourced from Suffolk CC on 27/02/2019 under OGL v3.0 are an interpretation of the Definitive Map and Statement, not the Definitive Map itself, and should not be relied on for determining the position or alignment of any public right of way. The data contains Ordnance Survey data © Crown copyright and database right 2019.



**DOCUMENT:**  
 SIZEWELL C  
 ENVIRONMENTAL STATEMENT  
 VOLUME 6  
 CHAPTER 1  
 INTRODUCTION

**DRAWING TITLE:**  
 EXISTING SIZEWELL LINK ROAD  
 SITE AND SURROUNDING CONTEXT (EAST)

**DRAWING NO:**  
 FIGURE 1.4

**DATE:** JAN 2020      **DRAWN:** J.W.      **SCALE:** 1:10,000 @A3

