



The Sizewell C Project

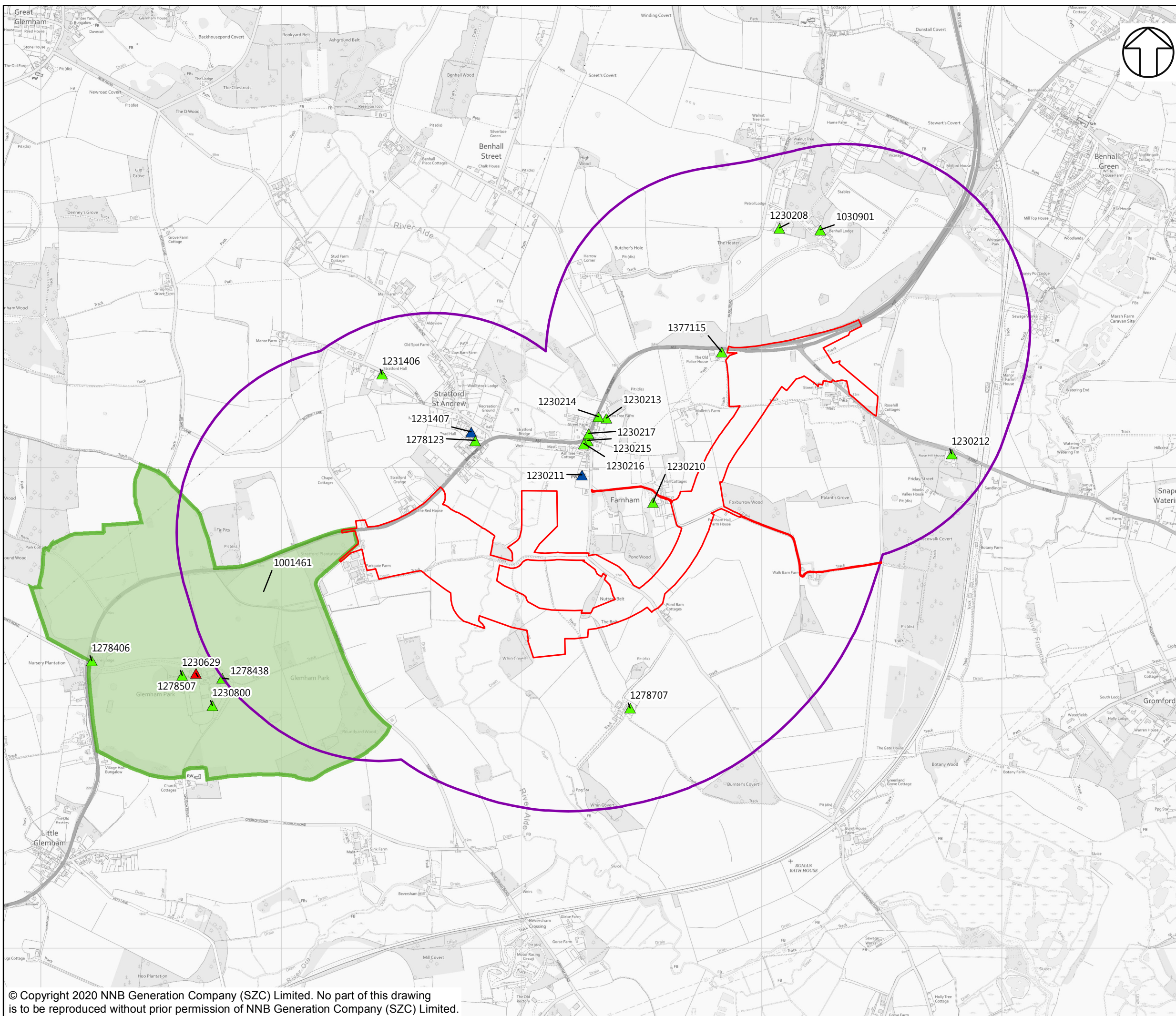
6.6 Volume 5 Two Village Bypass Chapter 9 Terrestrial Historic Environment Figures 9.1 - 9.4

Revision: 1.0
Applicable Regulation: Regulation 5(2)(a)
PINS Reference Number: EN010012

May 2020

Planning Act 2008
Infrastructure Planning (Applications: Prescribed
Forms and Procedure) Regulations 2009





NOTES
SEE GAZETTEER (APPENDIX 9A) FOR DESIGNATED ASSET NUMBERS AND DESCRIPTIONS

- KEY**
- TWO VILLAGE BYPASS DEVELOPMENT SITE BOUNDARY
 - 750M STUDY AREA
 - ▲ GRADE I LISTED BUILDING
 - ▲ GRADE II* LISTED BUILDING
 - ▲ GRADE II LISTED BUILDING
 - PARK AND GARDEN

NOT PROTECTIVELY MARKED

COPYRIGHT
Reproduced from Ordnance Survey map with the permission of Ordnance Survey on behalf of the controller of Her Majesty's Stationary Office © Crown Copyright (2019). All Rights reserved. NNB GenCo 0100060408.
The Historic England GIS Data contained in this material was obtained in January 2019. The most publicly available up to date Historic England GIS Data can be obtained from <http://www.historicengland.org.uk> © Historic England 2019.

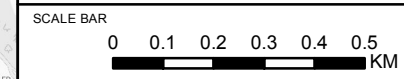


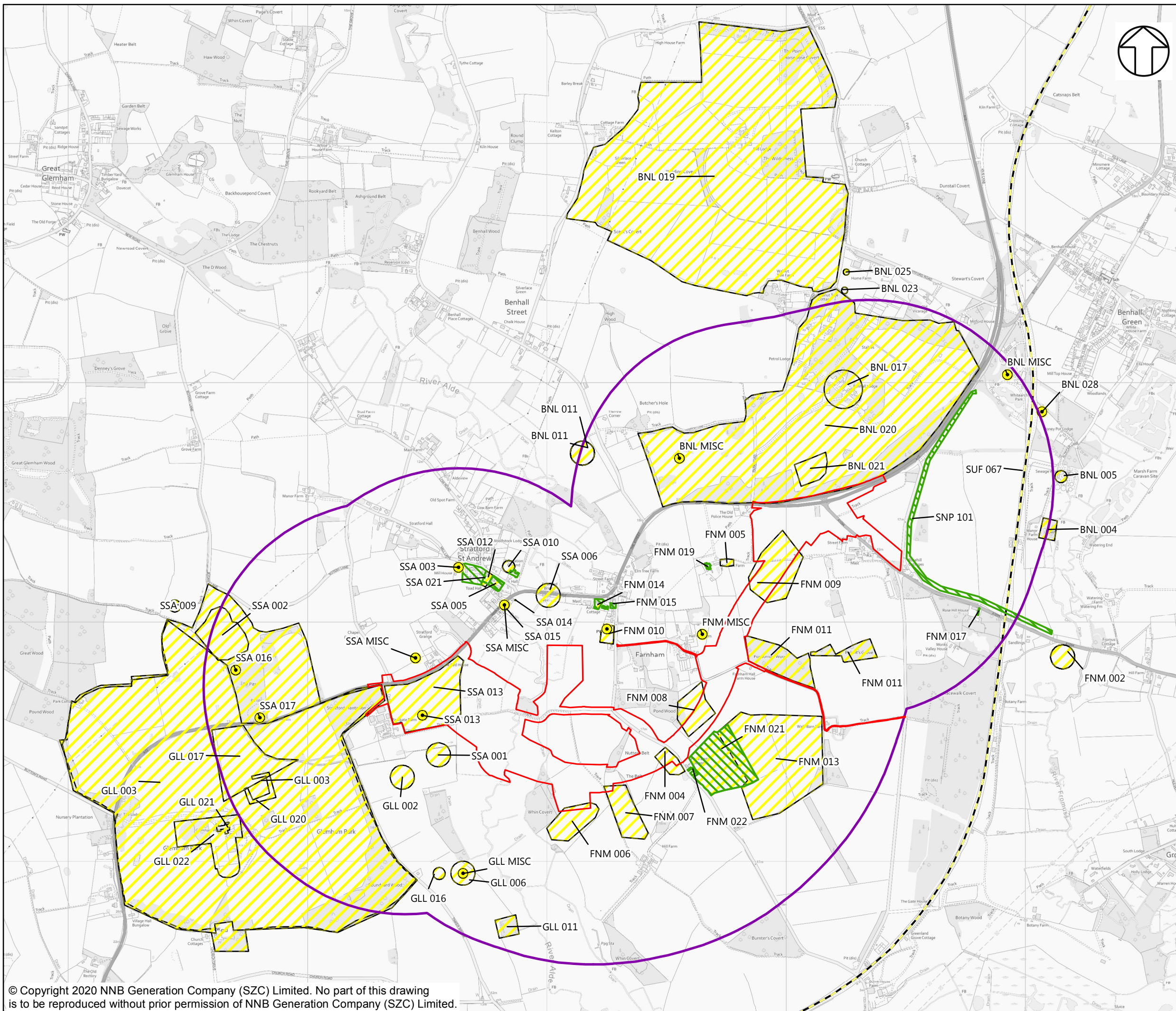
DOCUMENT:
SIZEWELL C
ENVIRONMENTAL STATEMENT
VOLUME 5
CHAPTER 9
TERRESTRIAL HISTORIC ENVIRONMENT

DRAWING TITLE:
DESIGNATED HERITAGE ASSETS

DRAWING NO:
FIGURE 9.1

DATE: JAN 2020 **DRAWN:** V.P. **SCALE:** 1:15,000 @A3





- NOTES**
SEE GAZETTEER (APPENDIX 9A) FOR HERITAGE ASSET NUMBERS AND DESCRIPTIONS
- KEY**
- ▭ TWO VILLAGE BYPASS DEVELOPMENT SITE BOUNDARY
 - ▭ 750M STUDY AREA
 - HER MONUMENTS RECORD
 - HER MONUMENTS RECORD
 - ▨ HER MONUMENTS RECORD
 - ▩ HER EVENTS RECORD

NOT PROTECTIVELY MARKED

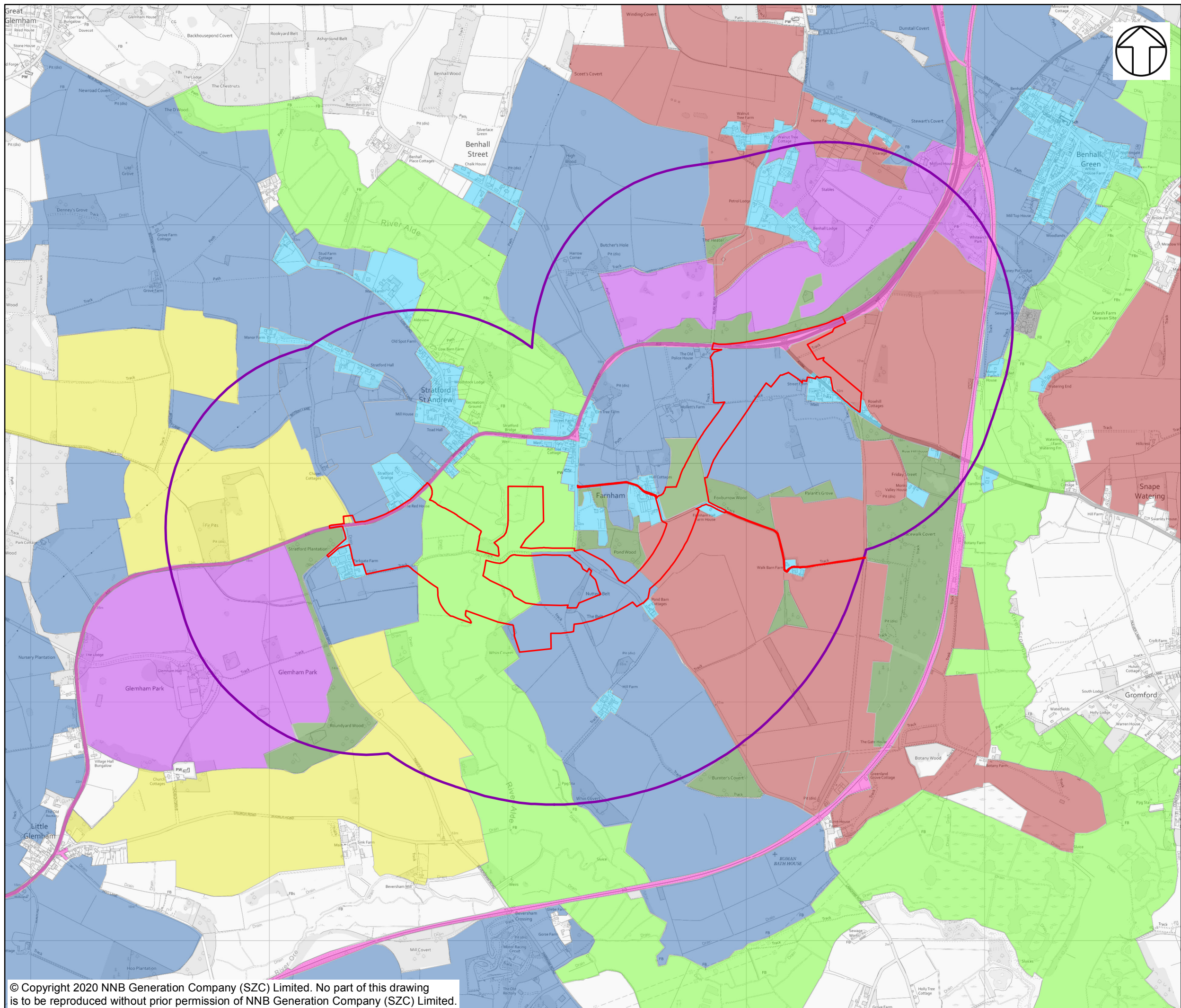
COPYRIGHT
Reproduced from Ordnance Survey map with the permission of Ordnance Survey on behalf of the controller of Her Majesty's Stationery Office © Crown Copyright (2019). All Rights reserved. NNB GenCo 0100060408.
The Suffolk County Council Historic Environment Record Data contained in this material was obtained on 09/05/2018. © Suffolk County Council 2018.



DOCUMENT:
SIZEWELL C ENVIRONMENTAL STATEMENT VOLUME 5 CHAPTER 9 TERRESTRIAL HISTORIC ENVIRONMENT

DRAWING TITLE:
NON-DESIGNATED HERITAGE RECORDS

DRAWING NO: FIGURE 9.2.		
DATE: JAN 2020	DRAWN: V.P.	SCALE: 1:15,000 @A3
SCALE BAR		



NOTES

KEY

- TWO VILLAGE BYPASS DEVELOPMENT SITE BOUNDARY
- 750M STUDY AREA
- HISTORIC LANDSCAPE CHARACTER**
- 18TH-CENTURY AND LATER ENCLOSURE
- BUILT UP AREA
- COMMUNICATIONS
- INDUSTRIAL
- MEADOW OR MANAGED WETLAND
- POST-1950 AGRICULTURAL LANDSCAPE
- POST-MEDIEVAL PARK AND LEISURE
- PRE-18TH-CENTURY ENCLOSURE
- WOODLAND

NOT PROTECTIVELY MARKED

COPYRIGHT
 Reproduced from Ordnance Survey map with the permission of Ordnance Survey on behalf of the controller of Her Majesty's Stationary Office © Crown Copyright (2019). All Rights reserved. NNB GenCo 0100060408.
 The Historic Landscape GIS data contained in this material was obtained on 09/05/2018. ©Suffolk County Council 2018.




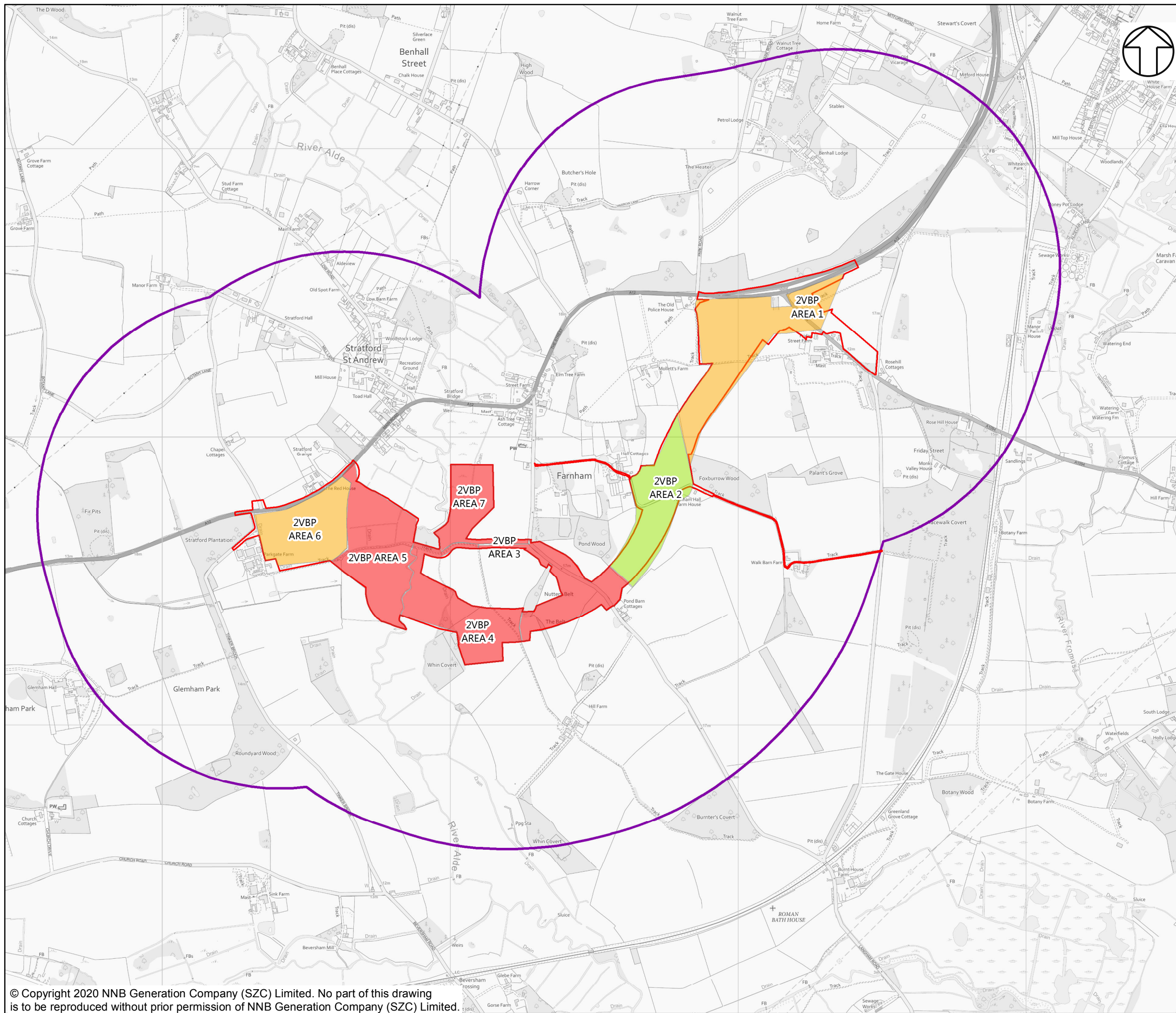
DOCUMENT:
 SIZEWELL C
 ENVIRONMENTAL STATEMENT
 VOLUME 5
 CHAPTER 9
 TERRESTRIAL HISTORIC ENVIRONMENT

DRAWING TITLE:
 HISTORIC LANDSCAPE CHARACTER

DRAWING NO:
 FIGURE 9.3.

DATE: JAN 2020 **DRAWN:** V.P. **SCALE:** 1:15,000 @A3





NOTES

KEY

- TWO VILLAGE BYPASS DEVELOPMENT SITE BOUNDARY
- EVALUATION TRENCHING
- GEOPHYSICAL SURVEY
- NO ACCESS

NOT PROTECTIVELY MARKED

COPYRIGHT
 Reproduced from Ordnance Survey map with the permission of Ordnance Survey on behalf of the controller of Her Majesty's Stationery Office © Crown Copyright (2019). All Rights reserved. NNB GenCo 0100060408.
 The Suffolk County Council Historic Environment Record Data contained in this material was obtained on 09/05/2018. ©Suffolk County Council 2018.



DOCUMENT:
 SIZEWELL C
 ENVIRONMENTAL STATEMENT
 VOLUME 5
 CHAPTER 9
 TERRESTRIAL HISTORIC ENVIRONMENT

DRAWING TITLE:
 FIELDWORK TO DATE (JAN 2020)

DRAWING NO:
 FIGURE 9.4.

DATE: JAN 2020 **DRAWN:** V.P. **SCALE:** 1:12,500 @A3

