



The Sizewell C Project

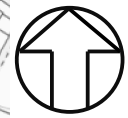
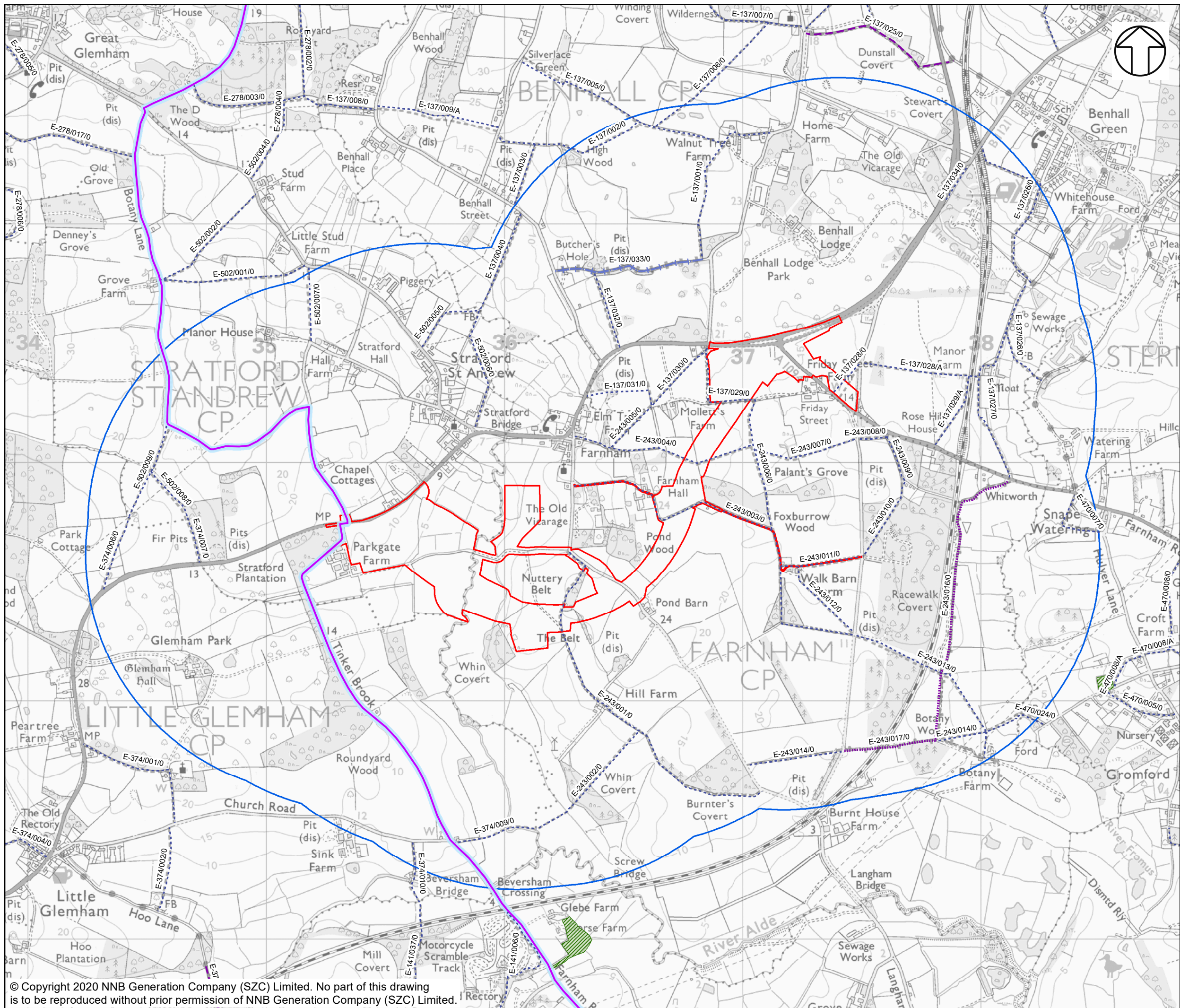
6.6 Volume 5 Two Village Bypass Chapter 8 Amenity and Recreation Figures 8.1 - 8.2

Revision: 1.0
Applicable Regulation: Regulation 5(2)(a)
PINS Reference Number: EN010012

May 2020

Planning Act 2008
Infrastructure Planning (Applications: Prescribed
Forms and Procedure) Regulations 2009





NOTES

KEY

- TWO VILLAGE BYPASS DEVELOPMENT SITE BOUNDARY
- STUDY AREA (1KM FROM SITE BOUNDARY)
- REGISTERED COMMON LAND
- OPEN ACCESS LAND
- Sustrans REGIONAL CYCLE ROUTE (RCR) (41)
- SUFFOLK COASTAL CYCLE ROUTE
- PUBLIC RIGHT OF WAY (SUFFOLK COUNTY COUNCIL)
- FOOTPATH
- BRIDLEWAY
- BYWAY
- RESTRICTED BYWAY

NOT PROTECTIVELY MARKED

COPYRIGHT
 Reproduced from Ordnance Survey map with the permission of Ordnance Survey on behalf of the controller of Her Majesty's Stationary Office © Crown Copyright (2019). All Rights reserved. NNB GenCo 0100060408.
 © Natural England material is reproduced with the permission of Natural England 2019. National Cycle Route data supplied by Sustrans and contains Ordnance Survey data © Crown copyright and database right (2018). Choose Suffolk, Suffolk County Council and Suffolk Coastal District Council.
 PROW data sourced from Suffolk CC on 27/02/2019 under OGL v3.0 are an interpretation of the Definitive Map and Statement, not the Definitive Map itself, and should not be relied on for determining the position or alignment of any public right of way. The data contains Ordnance Survey data © Crown copyright and database right 2019.

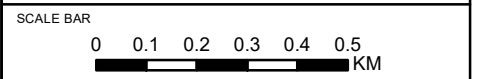


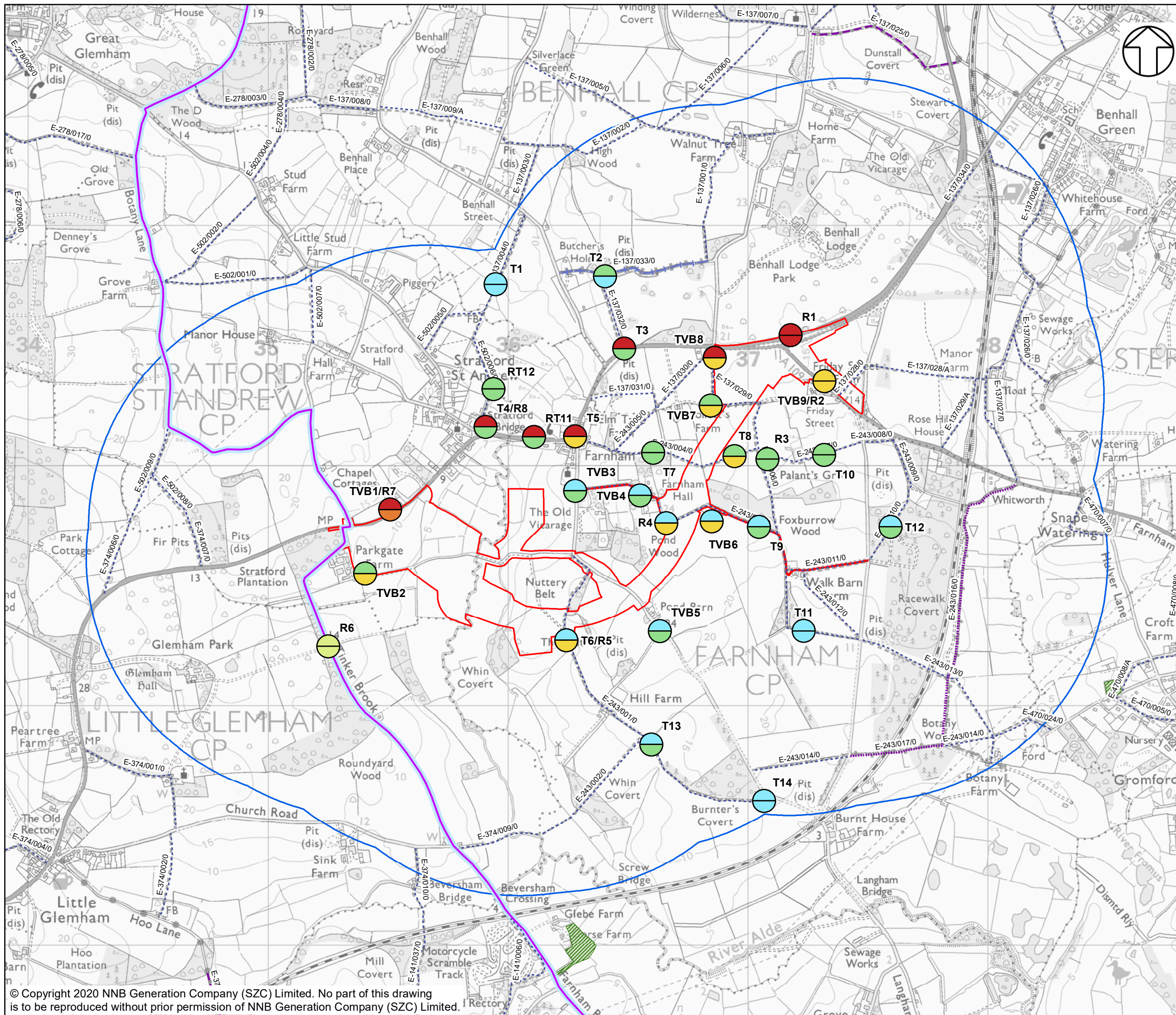
DOCUMENT:
 SIZEWELL C
 ENVIRONMENTAL STATEMENT
 VOLUME 5
 CHAPTER 8
 AMENITY AND RECREATION

DRAWING TITLE:
 AMENITY AND RECREATION RESOURCES

DRAWING NO.:
 FIGURE 8.1

DATE: JAN 2020 **DRAWN:** V.W. **SCALE:** 1:15,000 @A3





NOTES

KEY

- TWO VILLAGE BYPASS DEVELOPMENT SITE BOUNDARY
 - STUDY AREA (1KM FROM SITE BOUNDARY)
 - REGISTERED COMMON LAND
 - OPEN ACCESS LAND
 - SUSTRANS REGIONAL CYCLE ROUTE (RCR) (41)
 - SUFFOLK COASTAL CYCLE ROUTE
 - PUBLIC RIGHT OF WAY (SUFFOLK COUNTY COUNCIL)
 - FOOTPATH
 - BRIDLEWAY
 - BYWAY
 - RESTRICTED BYWAY
- NATURAL TRANQUILLITY METHOD SURVEY LOCATIONS AND RESULTS**
- 2018 (BASELINE)
 - 2034 (OPERATIONAL)
 - GOOD TRANQUILLITY
 - FAIRLY TRANQUIL
 - JUST TRANQUIL
 - NOT QUITE TRANQUIL
 - UNSETTLED / SLIGHTLY BUSY
 - BUSY / NOISY

NOT PROTECTIVELY MARKED

COPYRIGHT
 Reproduced from Ordnance Survey map with the permission of Ordnance Survey on behalf of the controller of Her Majesty's Stationery Office © Crown Copyright (2019). All Rights reserved. NNB GenCo 0100060408.
 © Natural England material is reproduced with the permission of Natural England 2019. National Cycle Route data supplied by Sustrans and contains Ordnance Survey data © Crown copyright and database right (2018). Choose Suffolk, Suffolk County Council and Suffolk Coastal District Council.
 PROW data sourced from Suffolk CC on 27/02/2019 under OGL v3.0 are an interpretation of the Definitive Map and Statement, not the Definitive Map itself, and should not be relied on for determining the position or alignment of any public right of way. The data contains Ordnance Survey data © Crown copyright and database right 2019. Sharps Redmore.



DOCUMENT:
 SIZEWELL C
 ENVIRONMENTAL STATEMENT
 VOLUME 5
 CHAPTER 8
 AMENITY AND RECREATION

DRAWING TITLE:
 NATURAL TRANQUILLITY METHOD SURVEY RESULTS

DRAWING NO:
 FIGURE 8.2

DATE: JAN 2020 **DRAWN:** V.W. **SCALE:** 1:15,000 @A3

