



# The Sizewell C Project

## 6.6 Volume 5 Two Village Bypass Chapter 1 Introduction Figures 1.1 - 1.3

---

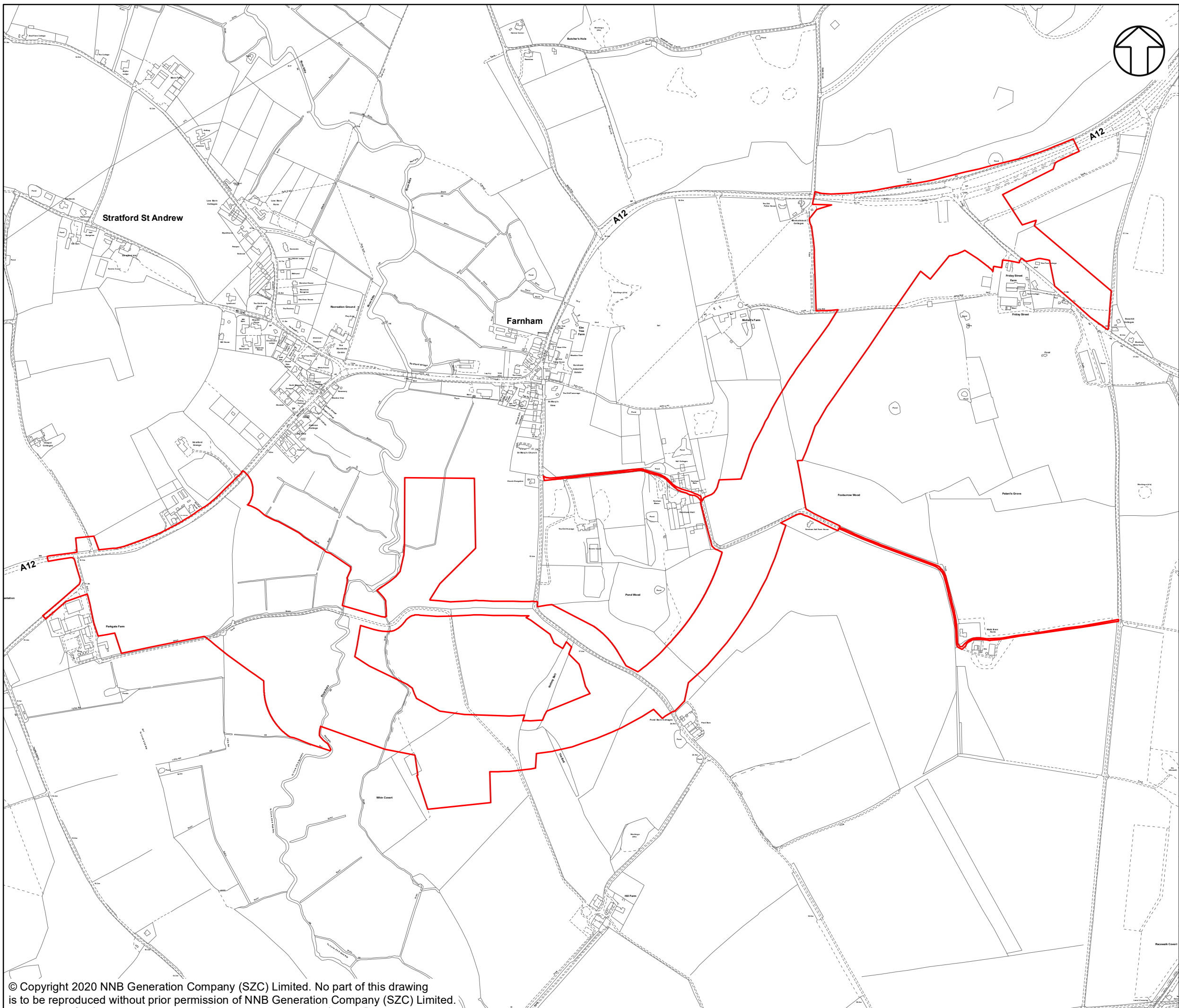
Revision: 1.0  
Applicable Regulation: Regulation 5(2)(a)  
PINS Reference Number: EN010012

---

May 2020

Planning Act 2008  
Infrastructure Planning (Applications: Prescribed  
Forms and Procedure) Regulations 2009





**NOTES**

**KEY**

TWO VILLAGE BYPASS DEVELOPMENT SITE BOUNDARY

NOT PROTECTIVELY MARKED

**COPYRIGHT**  
 Reproduced from Ordnance Survey map with the permission of Ordnance Survey on behalf of the controller of Her Majesty's Stationary Office © Crown Copyright (2019). All Rights reserved. NNB GenCo 0100060408.



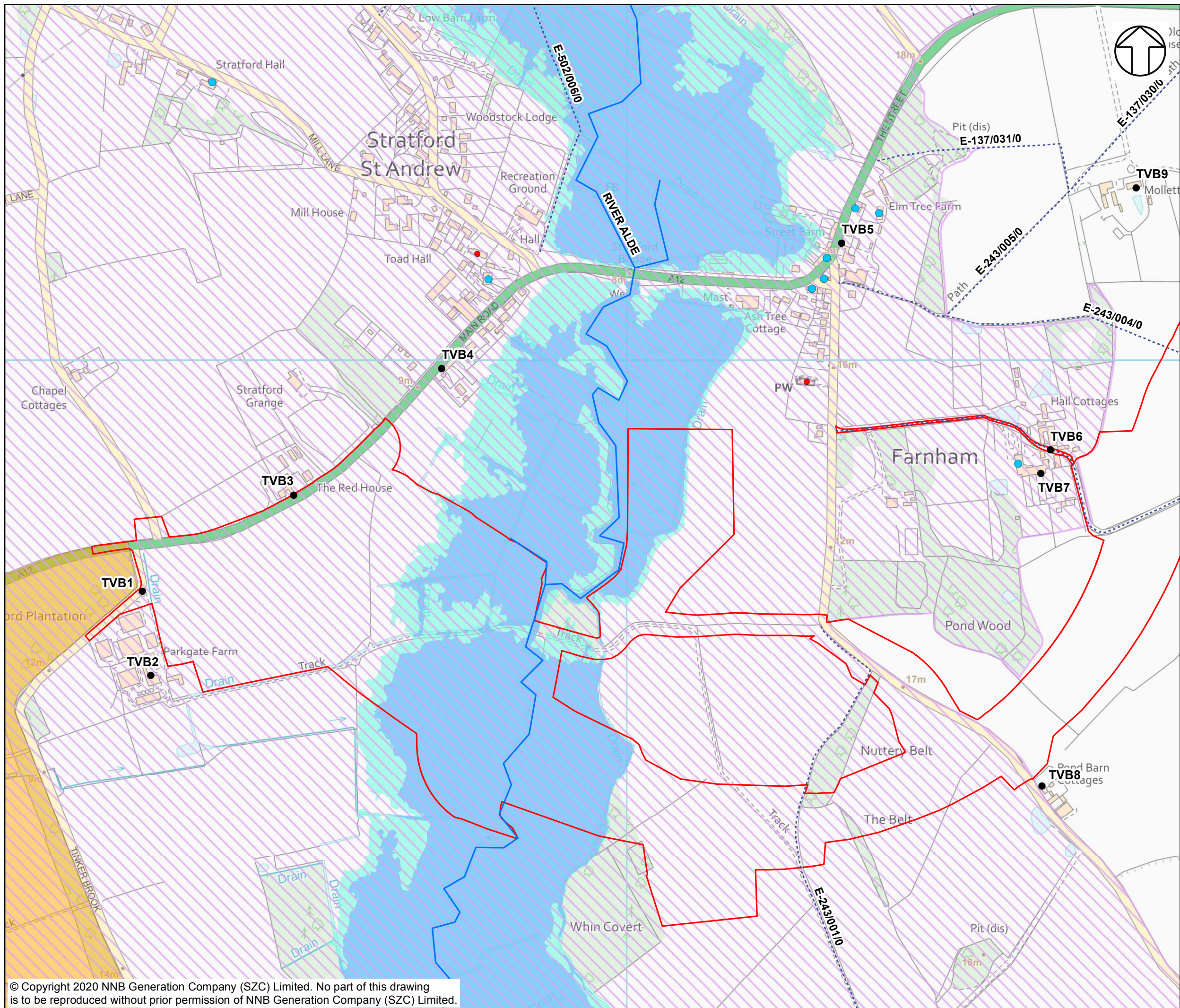
DOCUMENT:  
 SIZEWELL C  
 ENVIRONMENTAL STATEMENT  
 VOLUME 5  
 CHAPTER 1  
 INTRODUCTION

DRAWING TITLE:  
 SITE LOCATION OF THE PROPOSED  
 TWO VILLAGE BYPASS

DRAWING NO:  
 FIGURE 1.1

DATE: JAN 2020      DRAWN: J.W.      SCALE: 1:7,500 @A3





**NOTES**

**KEY**

- TWO VILLAGE BYPASS DEVELOPMENT SITE BOUNDARY
- LISTED BUILDING GRADE II\*
- LISTED BUILDING GRADE II
- WATERCOURSE (OS OPEN RIVERS)
- FOOTPATH
- WOODLAND
- FLOOD ZONE 2
- FLOOD ZONE 3
- REGISTERED PARK OR GARDEN
- SPECIAL LANDSCAPE AREA
- CLOSEST RECEPTORS

- RECEPTOR:**
- TVB1 TINKER BROOK, STRATFORD ST ANDREW
  - TVB2 PARK GATE FARM
  - TVB3 THE RED HOUSE, MAIN ROAD
  - TVB4 TIMBERS, MAIN ROAD
  - TVB5 THE STREET, FARNHAM
  - TVB6 HALL COTTAGES, FARNHAM
  - TVB7 FARNHAM HALL
  - TVB8 POND BARN COTTAGES, FARNHAM
  - TVB9 MOLLETT'S FARM

**NOT PROTECTIVELY MARKED**

**COPYRIGHT**  
 Reproduced from Ordnance Survey map with the permission of Ordnance Survey on behalf of the controller of Her Majesty's Stationery Office © Crown Copyright (2019). All Rights reserved. NNB GenCo 0100060408.  
 © Natural England material is reproduced with the permission of Natural England 2019.  
 © Historic England 2019. Contains Ordnance Survey data © Crown copyright and database right 2019. The Historic England GIS Data contained in this material was obtained on 03/01/2019.  
 Contains public sector information licensed under the Open Government Licence v3.0.  
 PROW data sourced from Suffolk CC on 27/02/2019 under OGL v3.0 are an interpretation of the Definitive Map and Statement, not the Definitive Map itself, and should not be relied on for determining the position or alignment of any public right of way. The data contains Ordnance Survey data © Crown copyright and database right 2019.




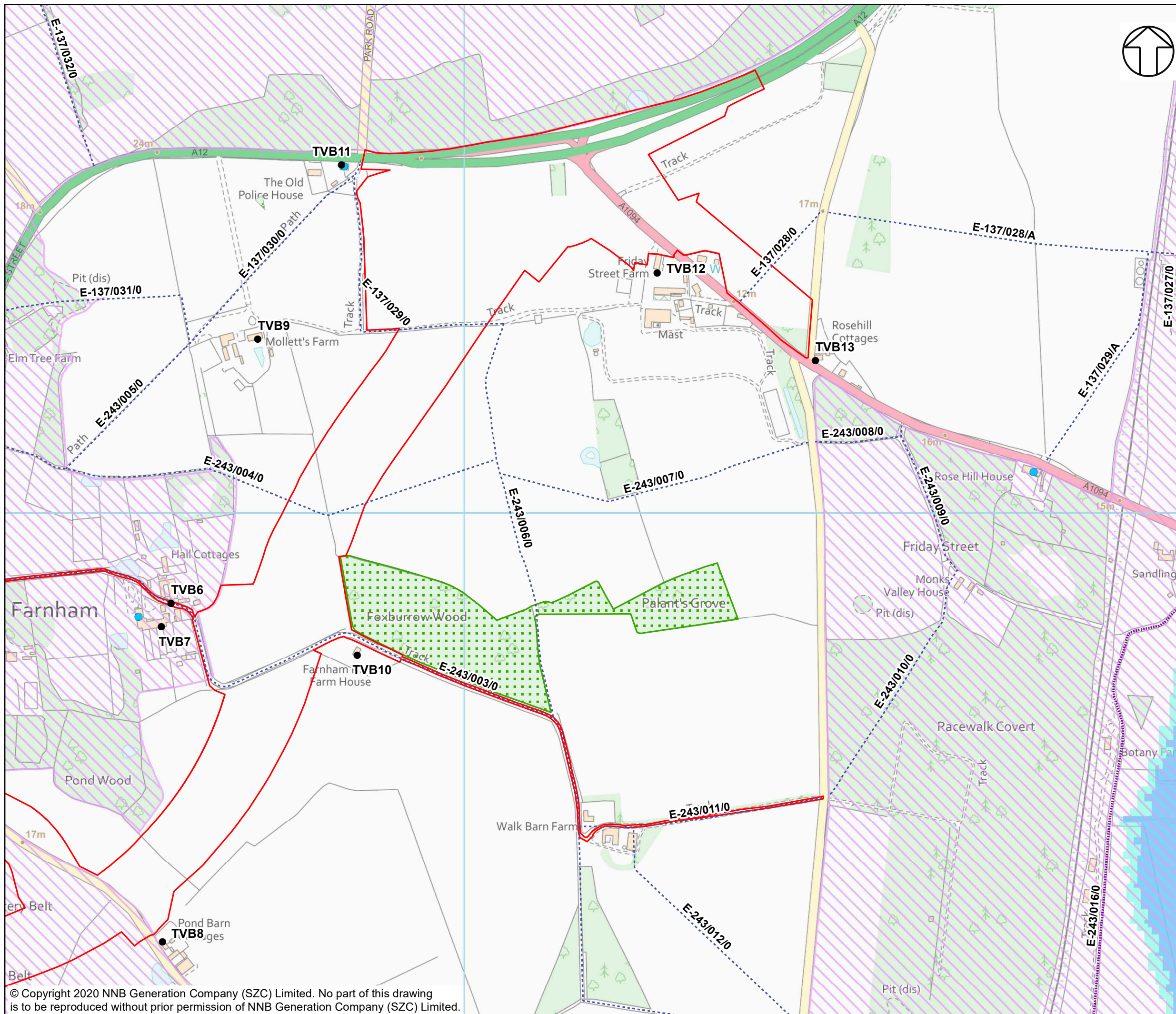
**DOCUMENT:**  
 SIZEWELL C  
 ENVIRONMENTAL STATEMENT  
 VOLUME 5  
 CHAPTER 1  
 INTRODUCTION

**DRAWING TITLE:**  
 SITE AND SURROUNDING CONTEXT (WEST)

**DRAWING NO.:**  
 FIGURE 1.2

**DATE:** JAN 2020      **DRAWN:** J.W.      **SCALE:** 1:5,000 @A3





**NOTES**

**KEY**


- TWO VILLAGE BYPASS DEVELOPMENT SITE BOUNDARY
- LISTED BUILDING GRADE II
- FOOTPATH
- RESTRICTED BYWAY
- WOODLAND
- ANCIENT WOODLAND
- FLOOD ZONE 2
- FLOOD ZONE 3
- SPECIAL LANDSCAPE AREA
- CLOSEST RECEPTORS

**RECEPTOR:**  
 TVB6 HALL COTTAGES, FARNHAM  
 TVB7 FARNHAM HALL  
 TVB8 POND BARN COTTAGES, FARNHAM  
 TVB9 MOLLETT'S FARM  
 TVB10 FARNHAM HALL FARMHOUSE  
 TVB11 BENHALLSTOCK COTTAGES  
 TVB12 FARNHAM STREET FARM  
 TVB13 ROSEHILL COTTAGES

---

**NOT PROTECTIVELY MARKED**

**COPYRIGHT**  
 Reproduced from Ordnance Survey map with the permission of Ordnance Survey on behalf of the controller of Her Majesty's Stationery Office © Crown Copyright (2019). All Rights reserved. NNB GenCo 0100060408.  
 © Natural England material is reproduced with the permission of Natural England 2019.  
 © Historic England 2019. Contains Ordnance Survey data © Crown copyright and database right 2019. The Historic England GIS Data contained in this material was obtained on 03/01/2019.  
 Contains public sector information licensed under the Open Government Licence v3.0.  
 PROW data sourced from Suffolk CC on 27/02/2019 under OGL v3.0 are an interpretation of the Definitive Map and Statement, not the Definitive Map itself, and should not be relied on for determining the position or alignment of any public right of way. The data contains Ordnance Survey data © Crown copyright and database right 2019.



**DOCUMENT:**  
 SIZEWELL C  
 ENVIRONMENTAL STATEMENT  
 VOLUME 5  
 CHAPTER 1  
 INTRODUCTION

**DRAWING TITLE:**  
 SITE AND SURROUNDING CONTEXT (EAST)

---

**DRAWING NO:**  
 FIGURE 1.3

<b>DATE:</b> JAN 2020	<b>DRAWN:</b> J.W.	<b>SCALE:</b> 1:5,000 @A3
--------------------------	-----------------------	------------------------------

**SCALE BAR**

