



The Sizewell C Project

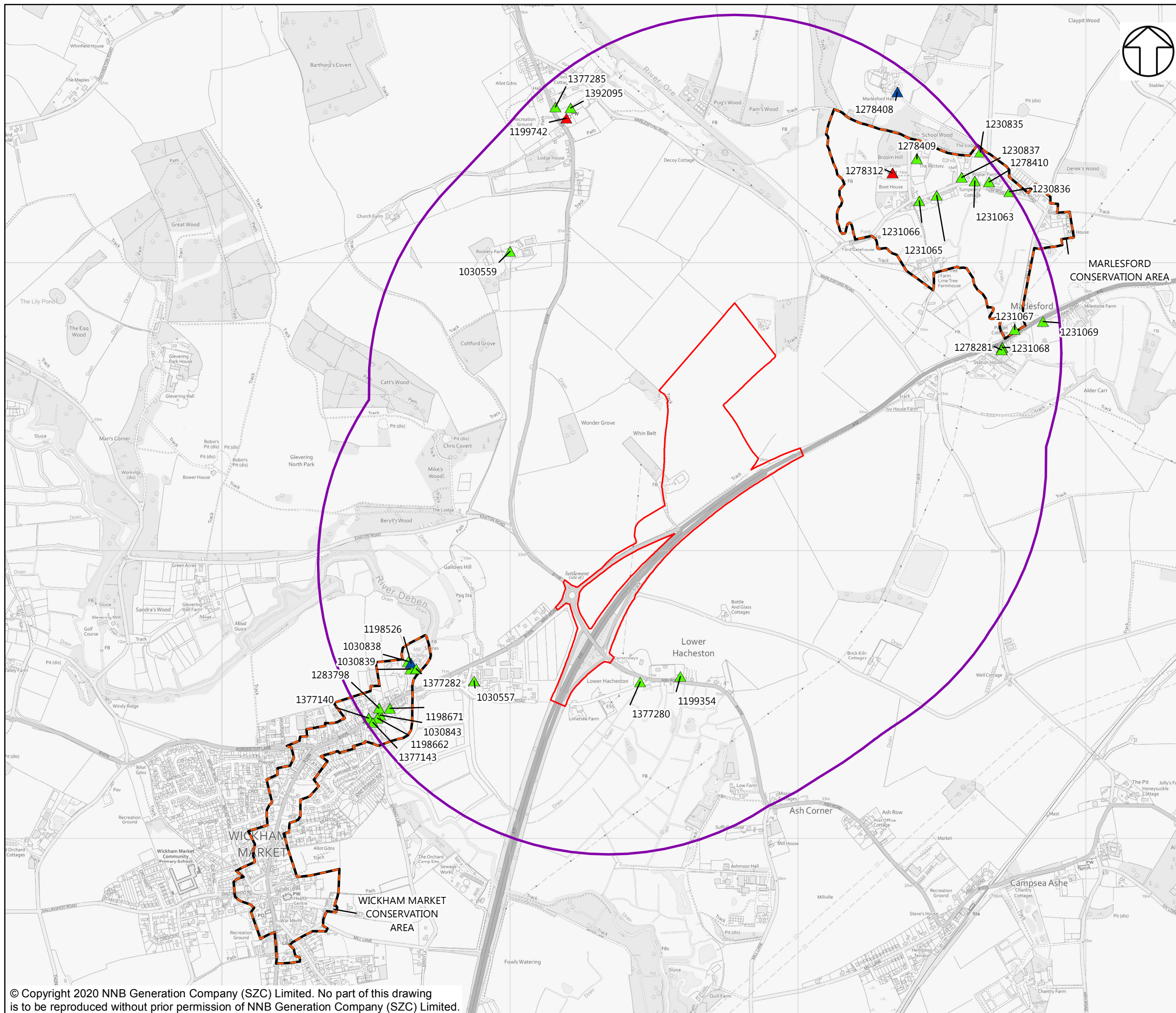
6.5 Volume 4 Southern Park and Ride Chapter 9 Terrestrial Historic Environment Figures 9.1 - 9.3

Revision: 1.0
Applicable Regulation: Regulation 5(2)(a)
PINS Reference Number: EN010012

May 2020

Planning Act 2008
Infrastructure Planning (Applications: Prescribed
Forms and Procedure) Regulations 2009





- NOTES**
SEE GAZETTEER (APPENDIX 9A) FOR DESIGNATED ASSET NUMBERS AND DESCRIPTIONS
- KEY**
- SOUTHERN PARK AND RIDE DEVELOPMENT SITE BOUNDARY
 - 1KM STUDY AREA
 - ▲ GRADE I LISTED BUILDING
 - ▲ GRADE II* LISTED BUILDING
 - ▲ GRADE II LISTED BUILDING
 - CONSERVATION AREA

MARLESFORD CONSERVATION AREA

NOT PROTECTIVELY MARKED

COPYRIGHT
Reproduced from Ordnance Survey map with the permission of Ordnance Survey on behalf of the controller of Her Majesty's Stationery Office © Crown Copyright (2019). All Rights reserved. NNB GenCo 0100060408.
The Historic England GIS Data contained in this material was obtained in January 2019. The most publicly available up to date Historic England GIS Data can be obtained from <http://www.historicengland.org.uk> © Historic England 2019. The Conservation Area boundaries were digitised from East Suffolk Conservation Area Appraisals dated March 2016 (Wickham Market) and December 2014 (Marlesford).



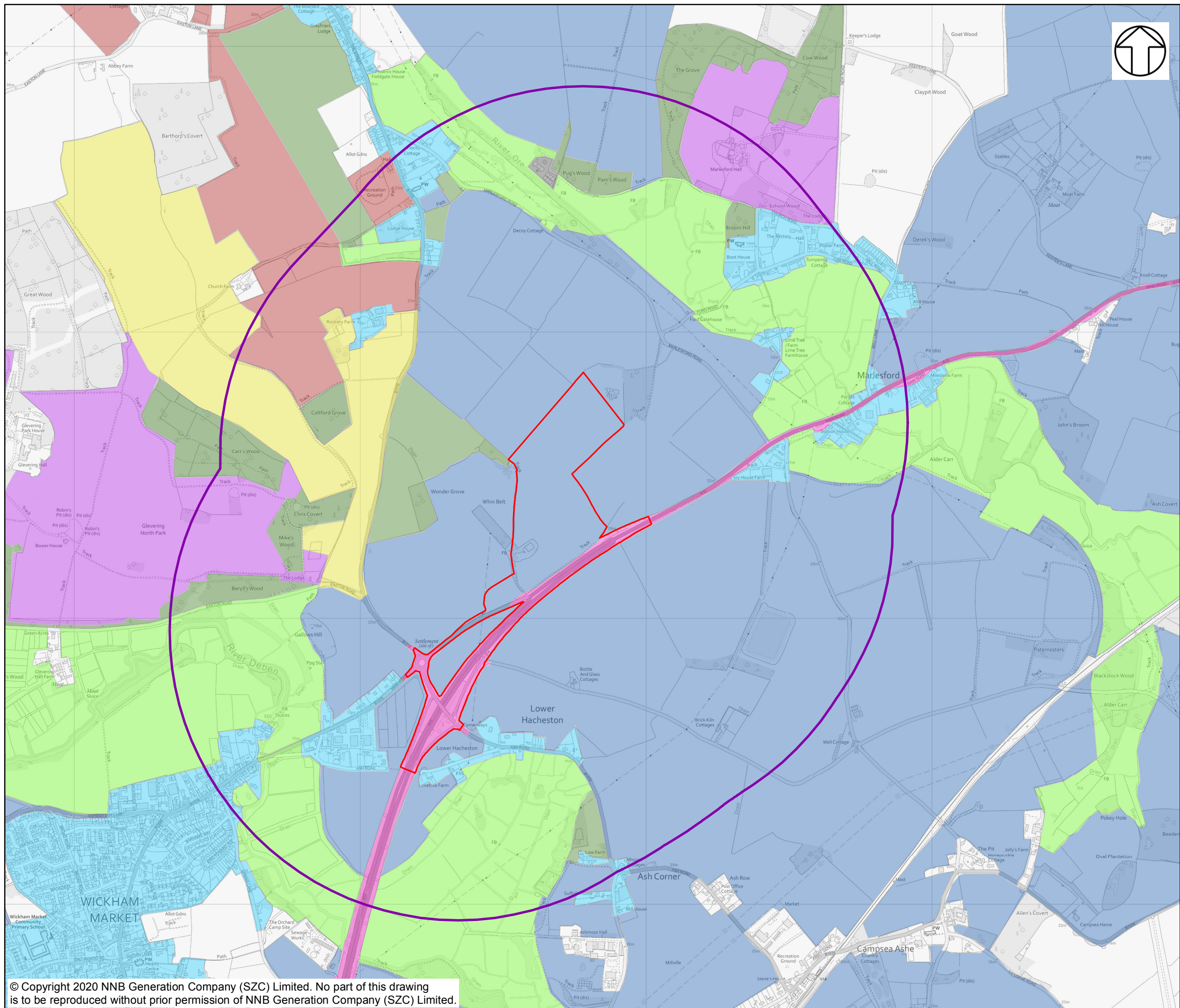
DOCUMENT:
SIZEWELL C
ENVIRONMENTAL STATEMENT
VOLUME 4
CHAPTER 9
TERRESTRIAL HISTORIC ENVIRONMENT

DRAWING TITLE:
DESIGNATED HERITAGE ASSETS

DRAWING NO:
FIGURE 9.1

DATE: JAN 2020	DRAWN: V.P.	SCALE: 1:12,500 @A3
--------------------------	-----------------------	-------------------------------

SCALE BAR
0 0.1 0.2 0.3 0.4 0.5
KM



NOTES

KEY

- SOUTHERN PARK AND RIDE DEVELOPMENT SITE BOUNDARY
- 1KM STUDY AREA
- HISTORIC LANDSCAPE CHARACTER**
- 18TH-CENTURY AND LATER ENCLOSURE
- BUILT UP AREA
- COMMUNICATIONS
- INDUSTRIAL
- MEADOW OR MANAGED WETLAND
- POST-1950 AGRICULTURAL LANDSCAPE
- POST-MEDIEVAL PARK AND LEISURE
- PRE-18TH-CENTURY ENCLOSURE
- WOODLAND

NOT PROTECTIVELY MARKED

COPYRIGHT
 Reproduced from Ordnance Survey map with the permission of Ordnance Survey on behalf of the controller of Her Majesty's Stationary Office © Crown Copyright (2019). All Rights reserved. NNB GenCo 0100060408.
 The Historic Landscape GIS Data contained within this material was obtained on 10/08/2018. © Suffolk County Council 2018.

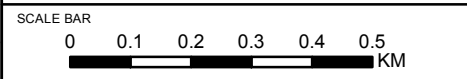


DOCUMENT:
 SIZEWELL C
 ENVIRONMENTAL STATEMENT
 VOLUME 4
 CHAPTER 9
 TERRESTRIAL HISTORIC ENVIRONMENT

DRAWING TITLE:
 HISTORIC LANDSCAPE CHARACTER

DRAWING NO:
 FIGURE 9.3

DATE: JAN 2020 **DRAWN:** V.P. **SCALE:** 1:12,500 @A3



© Copyright 2020 NNB Generation Company (SZC) Limited. No part of this drawing is to be reproduced without prior permission of NNB Generation Company (SZC) Limited.