



# The Sizewell C Project

6.5 Volume 4 Southern Park and Ride  
Chapter 1 Introduction  
Figures 1.1 - 1.2

---

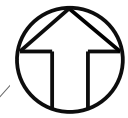
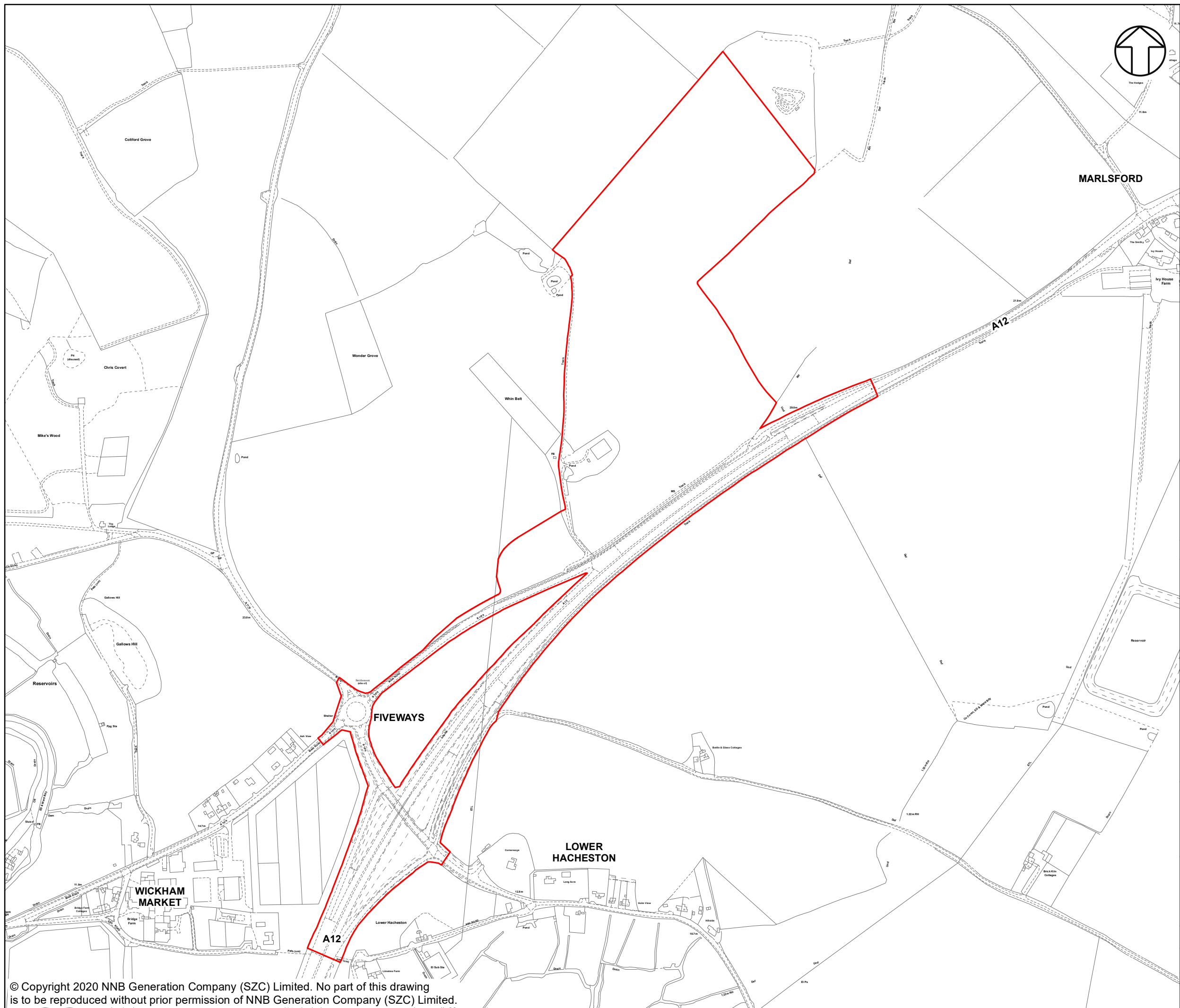
Revision: 1.0  
Applicable Regulation: Regulation 5(2)(a)  
PINS Reference Number: EN010012

---

May 2020


Planning Act 2008  
Infrastructure Planning (Applications: Prescribed  
Forms and Procedure) Regulations 2009





**NOTES**

**KEY**

 SOUTHERN PARK AND RIDE DEVELOPMENT SITE BOUNDARY

**NOT PROTECTIVELY MARKED**

**COPYRIGHT**  
 Reproduced from Ordnance Survey map with the permission of Ordnance Survey on behalf of the controller of Her Majesty's Stationary Office © Crown Copyright (2019). All Rights reserved. NNB GenCo 0100060408.

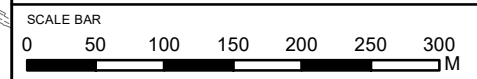


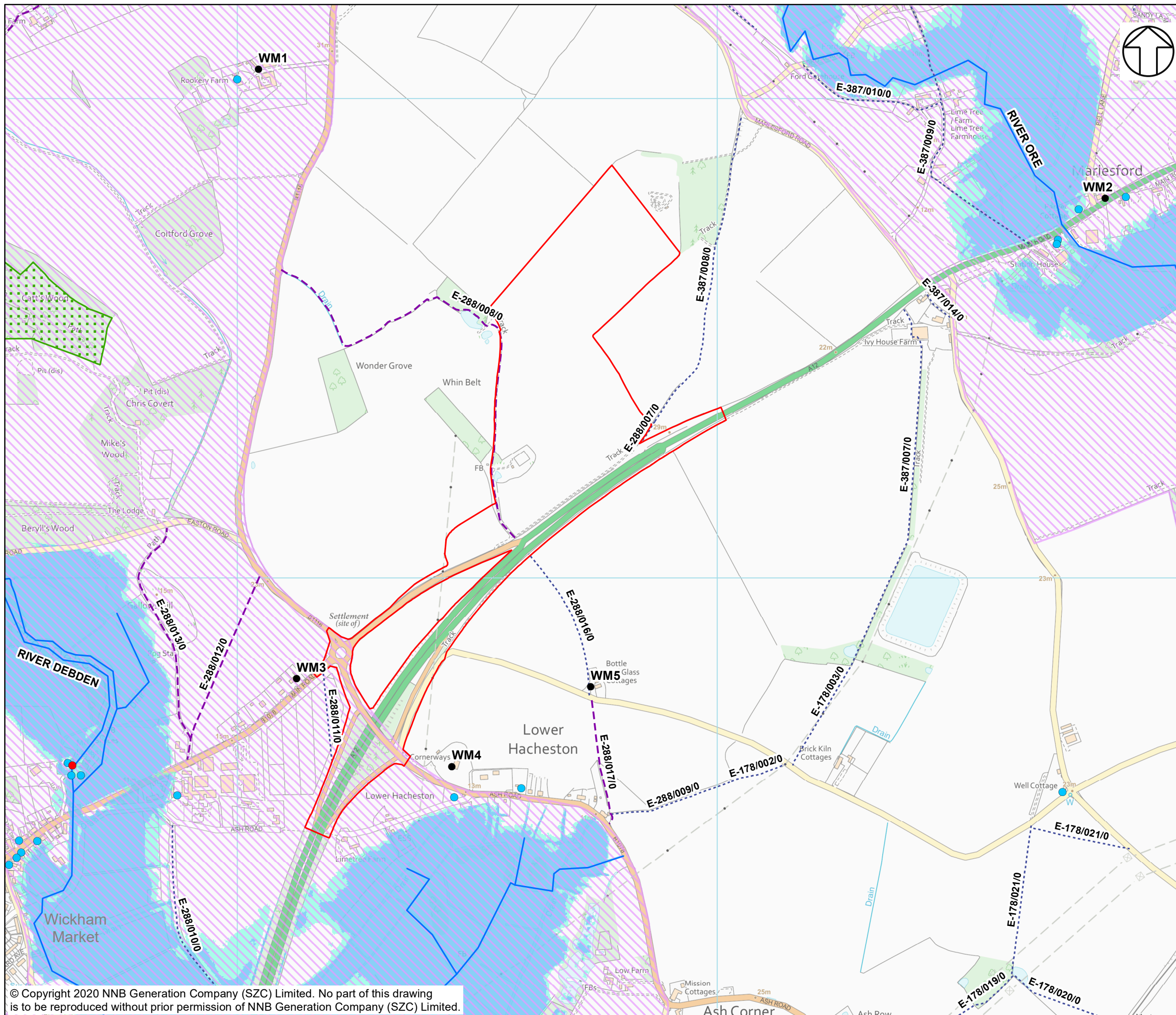
**DOCUMENT:**  
 SIZEWELL C  
 ENVIRONMENTAL STATEMENT  
 VOLUME 4  
 CHAPTER 1  
 INTRODUCTION

**DRAWING TITLE:**  
 SITE LOCATION OF THE PROPOSED  
 SOUTHERN PARK AND RIDE AT  
 WICKHAM MARKET

**DRAWING NO:**  
 FIGURE 1.1

**DATE:** JAN 2020      **DRAWN:** J.W.      **SCALE:** 1:5,500 @A3





**NOTES**

**KEY**

- SOUTHERN PARK AND RIDE DEVELOPMENT SITE BOUNDARY
- LISTED BUILDING GRADE II\*
- LISTED BUILDING GRADE II
- WATERCOURSE (OS OPEN RIVERS)
- FOOTPATH
- BRIDLEWAY
- WOODLAND
- ANCIENT WOODLAND
- SPECIAL LANDSCAPE AREA
- FLOOD ZONE 2
- FLOOD ZONE 3
- CLOSEST RECEPTORS

RECEPTOR:  
 WM1 ROOKERY FARM, HACHESTON  
 WM2 MAIN ROAD  
 WM3 ASH VIEW, LOWER HACHESTON  
 WM4 LONG ACRE, ASH RD, LOWER HACHESTON  
 WM5 BOTTLE AND GLASS COTTAGES, HACHESTON

**NOT PROTECTIVELY MARKED**

**COPYRIGHT**  
 Reproduced from Ordnance Survey map with the permission of Ordnance Survey on behalf of the controller of Her Majesty's Stationery Office © Crown Copyright (2019). All Rights reserved. NNB GenCo 0100060408.  
 © Natural England material is reproduced with the permission of Natural England 2019.  
 © Historic England 2019. Contains Ordnance Survey data © Crown copyright and database right 2019. The Historic England GIS Data contained in this material was obtained on 03/01/2019.  
 Contains public sector information licensed under the Open Government Licence v3.0.  
 PROW data sourced from Suffolk CC on 27/02/2019 under OGL v3.0 are an interpretation of the Definitive Map and Statement, not the Definitive Map itself, and should not be relied on for determining the position or alignment of any public right of way. The data contains Ordnance Survey data © Crown copyright and database right 2019.



DOCUMENT:  
 SIZEWELL C  
 ENVIRONMENTAL STATEMENT  
 VOLUME 4  
 CHAPTER 1  
 INTRODUCTION

DRAWING TITLE:  
 SITE AND SURROUNDING CONTEXT

DRAWING NO:  
 FIGURE 1.2

DATE: JAN 2020	DRAWN: J.W.	SCALE: 1:7,500 @A3
-------------------	----------------	-----------------------

