



The Sizewell C Project

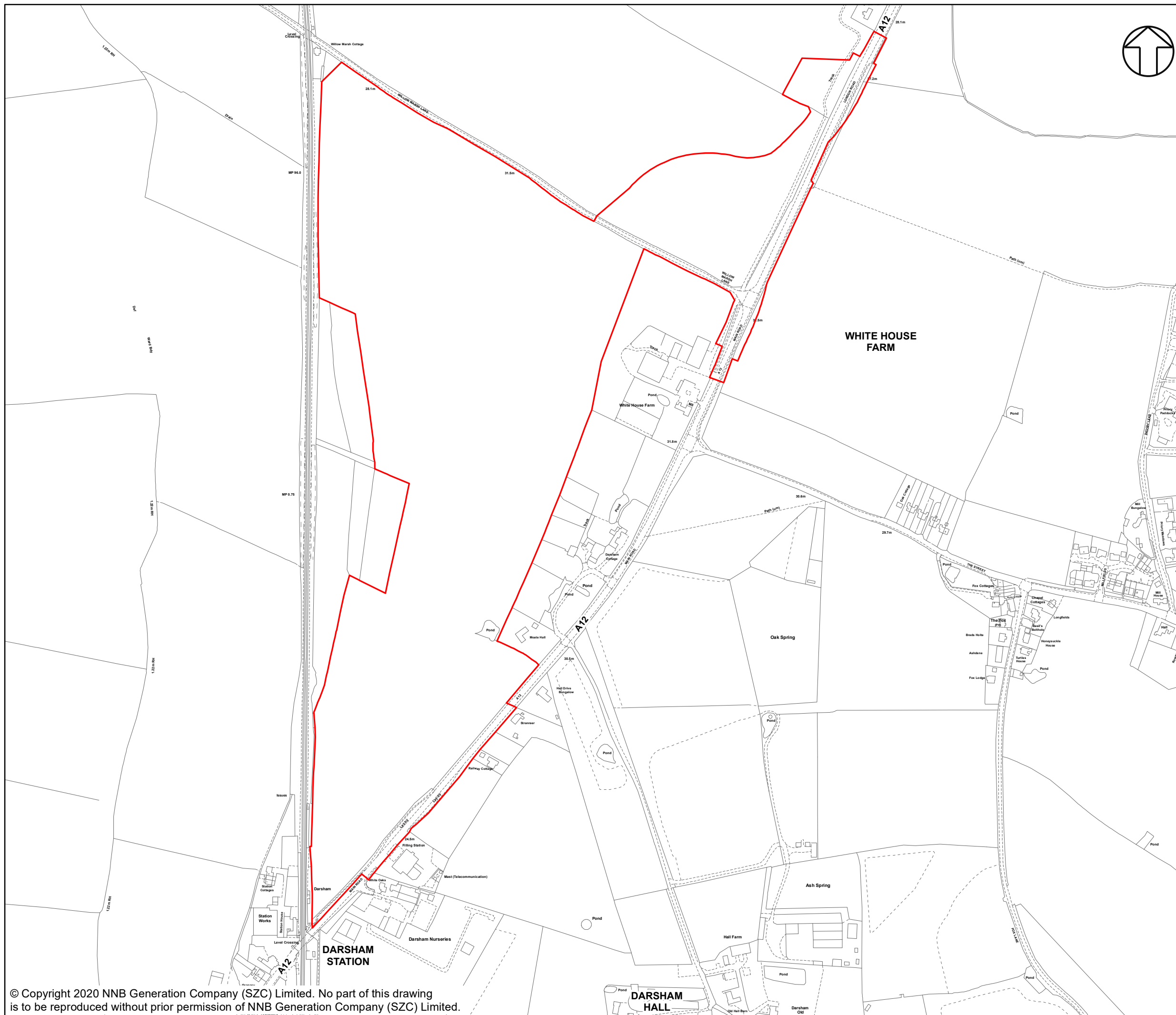
6.4 Volume 3 Northern Park and Ride Chapter 1 Introduction Figures 1.1 - 1.2

Revision: 1.0
Applicable Regulation: Regulation 5(2)(a)
PINS Reference Number: EN010012

May 2020

Planning Act 2008
Infrastructure Planning (Applications: Prescribed
Forms and Procedure) Regulations 2009





NOTES

KEY

NORTHERN PARK AND RIDE DEVELOPMENT SITE BOUNDARY

NOT PROTECTIVELY MARKED

COPYRIGHT
 Reproduced from Ordnance Survey map with the permission of Ordnance Survey on behalf of the controller of Her Majesty's Stationary Office © Crown Copyright (2019). All Rights reserved. NNB GenCo 0100060408.




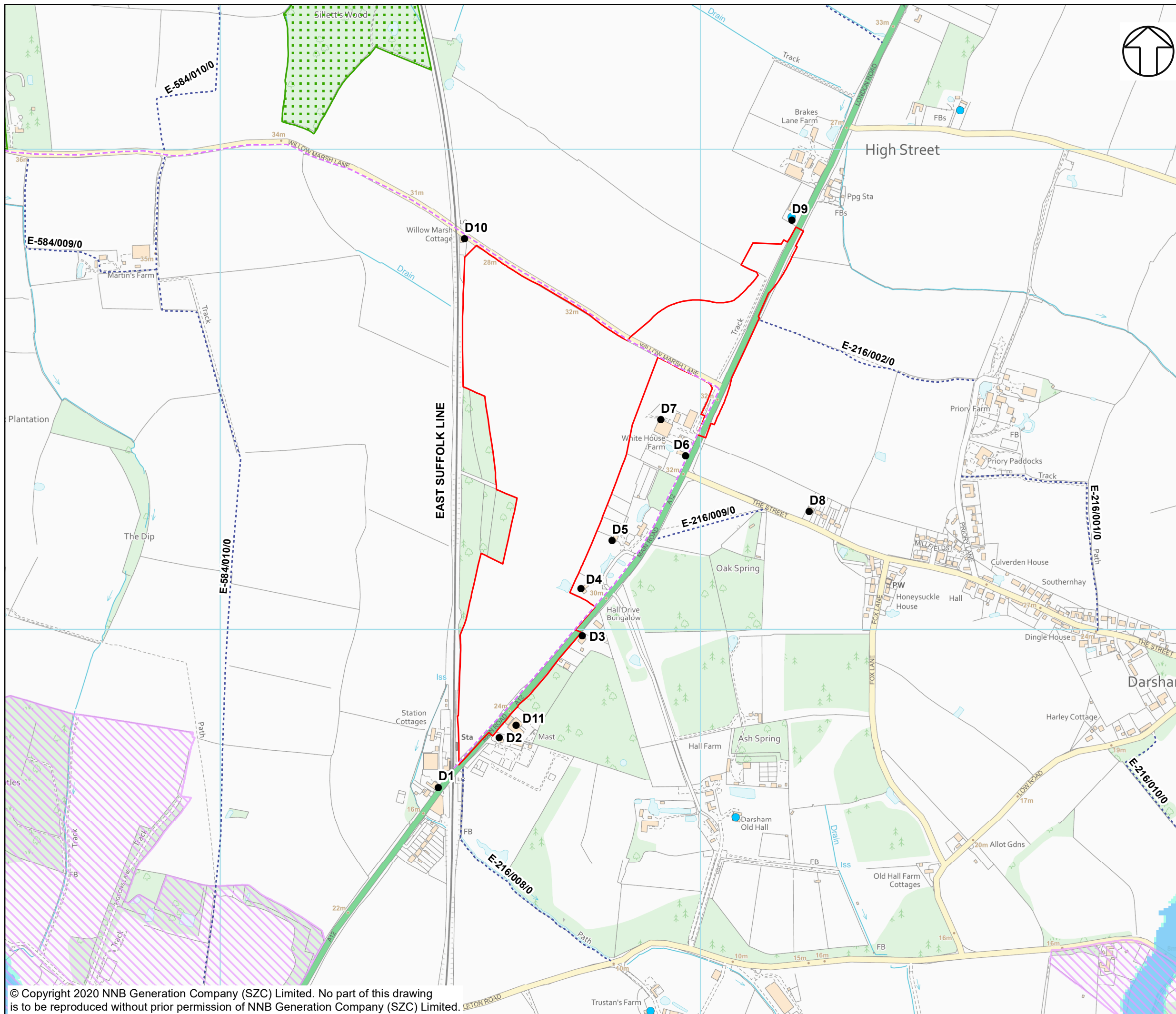
DOCUMENT:
 SIZEWELL C
 ENVIRONMENTAL STATEMENT
 VOLUME 3
 CHAPTER 1
 INTRODUCTION

DRAWING TITLE:
 SITE LOCATION OF THE PROPOSED
 NORTHERN PARK AND RIDE AT DARSHAM

DRAWING NO:
 FIGURE 1.1

DATE: JAN 2020	DRAWN: J.W.	SCALE: 1:4,500 @A3
-------------------	----------------	-----------------------





NOTES

KEY

- NORTHERN PARK AND RIDE DEVELOPMENT SITE BOUNDARY
 - LISTED BUILDING GRADE II
 - FOOTPATH
 - SUSTRANS LINK
 - WOODLAND
 - ANCIENT WOODLAND
 - SPECIAL LANDSCAPE AREA
 - FLOOD ZONE 2
 - FLOOD ZONE 3
 - CLOSEST RECEPTORS
- D1 ANTIQUES ETC.
 D2 DARSHAM NURSERIES
 D3 A12 PROPERTIES
 D4 MOAT HALL
 D5 DARSHAM COTTAGES
 D6 WHITE HOUSE FARM, DARSHAM
 D7 WHITE HOUSE FARM BED & BREAKFAST
 D8 THE ST PROPERTIES
 D9 LONDON ROAD PROPERTIES
 D10 WILLOW MARSH COTTAGE
 D11 DARSHAM SERVICE STATION

NOT PROTECTIVELY MARKED

COPYRIGHT
 Reproduced from Ordnance Survey map with the permission of Ordnance Survey on behalf of the controller of Her Majesty's Stationery Office © Crown Copyright (2019). All Rights reserved. NNB GenCo 0100060408.
 © Natural England material is reproduced with the permission of Natural England 2019.
 © Historic England 2019. Contains Ordnance Survey data © Crown copyright and database right 2019. The Historic England GIS Data contained in this material was obtained on 03/01/2019.
 Contains public sector information licensed under the Open Government Licence v3.0.
 PROW data sourced from Suffolk CC on 27/02/2019 under OGL v3.0 are an interpretation of the Definitive Map and Statement, not the Definitive Map itself, and should not be relied on for determining the position or alignment of any public right of way. The data contains Ordnance Survey data © Crown copyright and database right 2019.



DOCUMENT:
 SIZEWELL C
 ENVIRONMENTAL STATEMENT
 VOLUME 3
 CHAPTER 1
 INTRODUCTION

DRAWING TITLE:
 EXISTING SITE AND SURROUNDING CONTEXT

DRAWING NO:
 FIGURE 1.2

DATE: JAN 2020 DRAWN: J.W. SCALE: 1:7,500 @A3

