



The Sizewell C Project

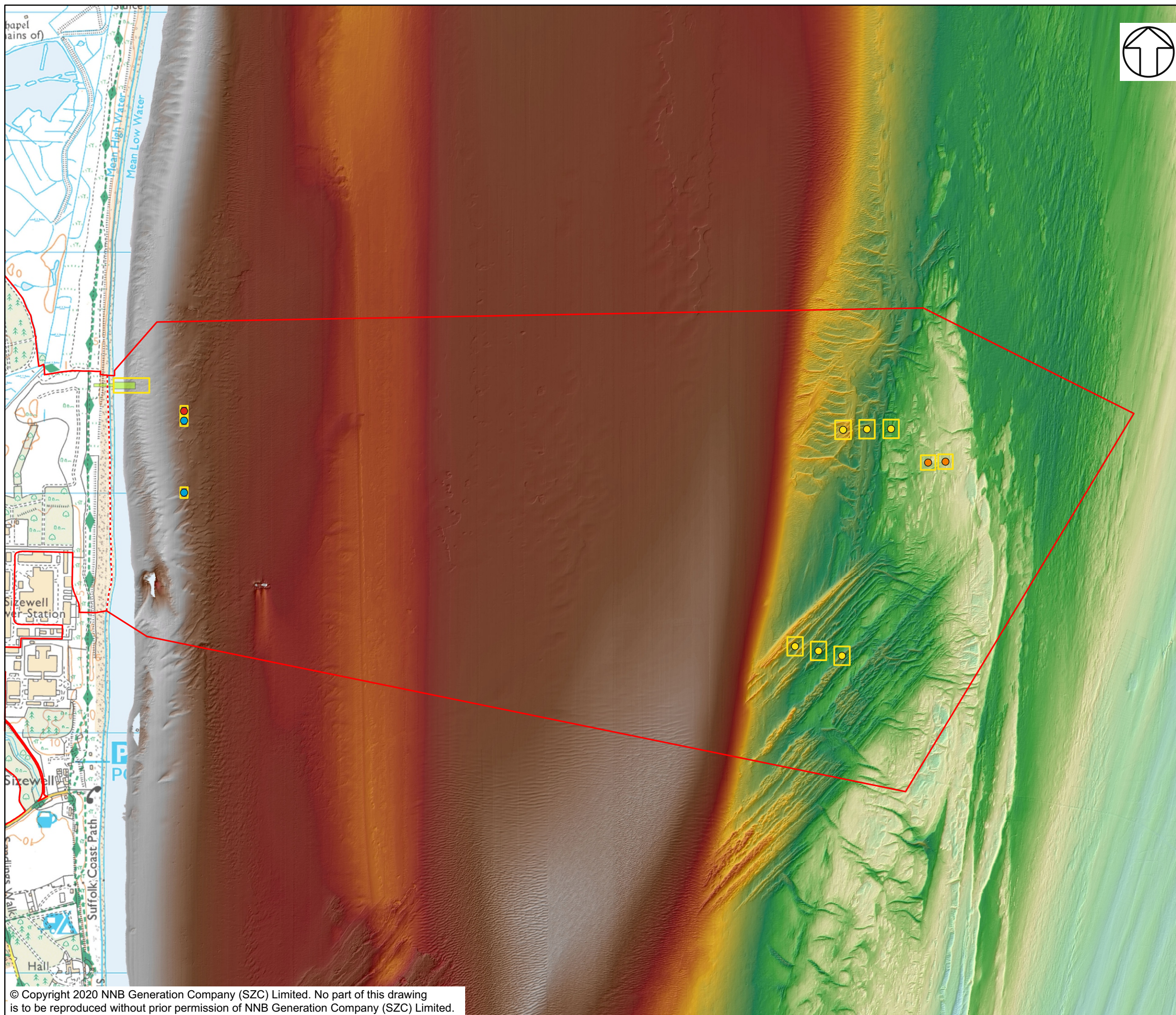
6.3 Volume 2 Main Development Site Chapter 23 Marine Historic Environment Figure 23.1 - 23.3

Revision: 1.0
Applicable Regulation: Regulation 5(2)(a)
PINS Reference Number: EN010012

May 2020

Planning Act 2008
Infrastructure Planning (Applications: Prescribed
Forms and Procedure) Regulations 2009





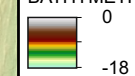
NOTES

SIZEWELL C MAIN DEVELOPMENT SITE
BOUNDARY REPRESENTS MARINE HISTORIC
ENVIRONMENT STUDY AREA

KEY

- SIZEWELL C MAIN DEVELOPMENT SITE BOUNDARY
- - - DEMARCATION LINE
- BEACH LANDING FACILITY
- CONSTRUCTION DISCHARGE OUTFALL
- FISH RECOVERY AND RETURN
- PROPOSED INTAKE. ONLY FOUR LOCATIONS WILL BE USED (TWO IN THE NORTH AND TWO IN THE SOUTH)
- PROPOSED OUTFALL
- INDICATIVE DREDGE AREAS

BATHYMETRY (M OD)



NOT PROTECTIVELY MARKED

COPYRIGHT

Reproduced from Ordnance Survey map with the permission of Ordnance Survey on behalf of the controller of Her Majesty's Stationery Office © Crown Copyright (2019). All Rights reserved. NNB GenCo 0100060408.
Contains public sector information, licensed under the Open Government Licence v3.0, from UKHO Survey H1495

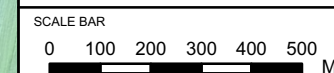


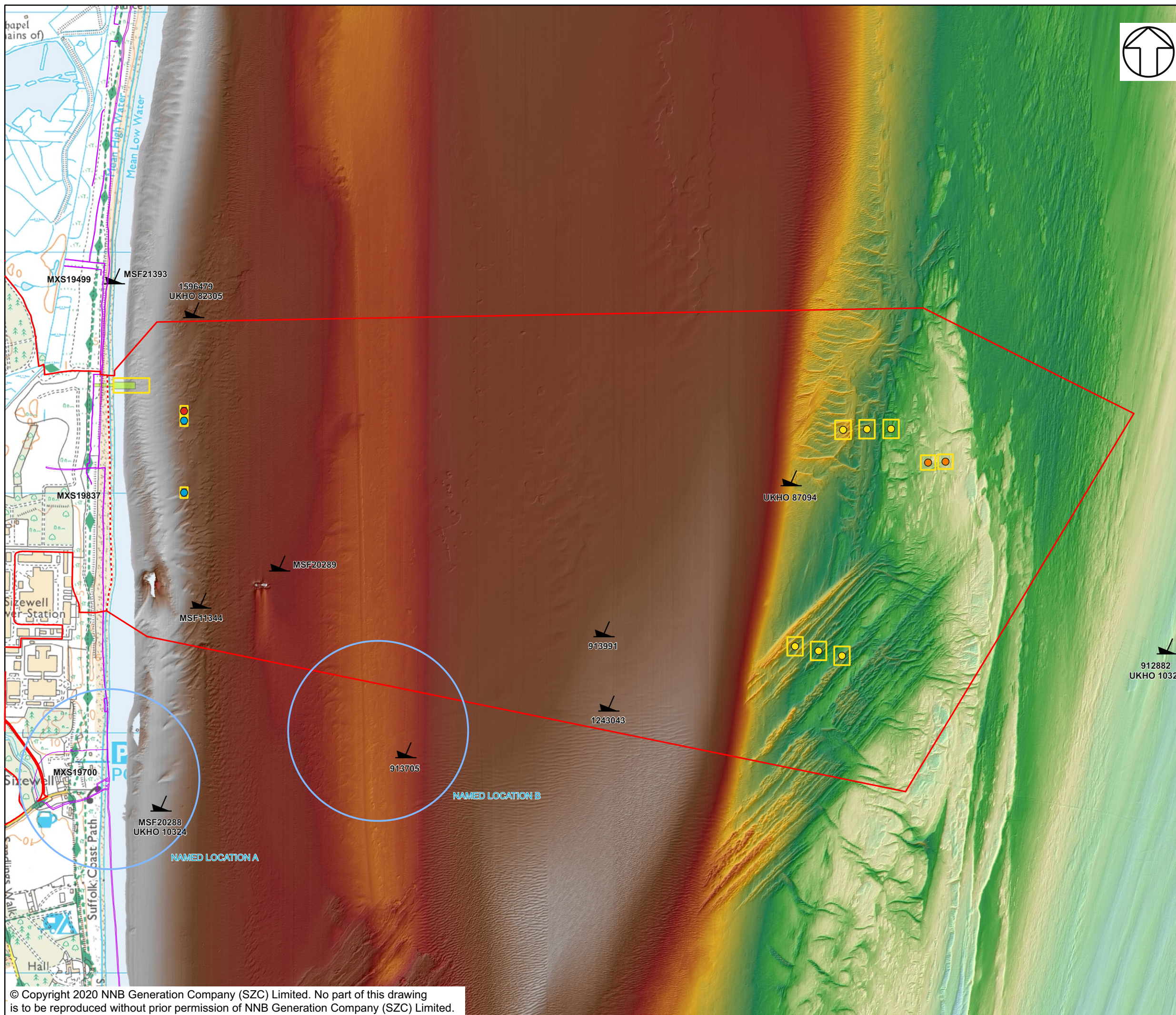
DOCUMENT:
SIZEWELL C
ENVIRONMENTAL STATEMENT
VOLUME 2
CHAPTER 23
MARINE HISTORIC ENVIRONMENT

DRAWING TITLE:
MARINE HISTORIC ENVIRONMENT STUDY AREA

DRAWING NO:
FIGURE 23.1

DATE: JAN 2020 DRAWN: M.J.G SCALE: 1:15,000 @A3





NOTES

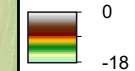
SIZEWELL C MAIN DEVELOPMENT SITE
BOUNDARY REPRESENTS MARINE
HISTORIC ENVIRONMENT STUDY AREA

SEE GAZETTEER (APPENDIX 23B) FOR HER
RECORD NUMBERS AND DESCRIPTIONS

KEY

- SIZEWELL C MAIN DEVELOPMENT SITE BOUNDARY
- - - DEMARCATION LINE
- BEACH LANDING FACILITY
- CONSTRUCTION DISCHARGE OUTFALL
- FISH RECOVERY AND RETURN
- PROPOSED INTAKE. ONLY FOUR LOCATIONS WILL BE USED (TWO IN THE NORTH AND TWO IN THE SOUTH)
- PROPOSED OUTFALL
- INDICATIVE DREDGE AREAS
- ▲ WRECKS (GIVEN POSITION)
- NAMED LOCATION FOR LOSSES
- WWII BEACH DEFENSES

BATHYMETRY (M OD)



NOT PROTECTIVELY MARKED

COPYRIGHT

Reproduced from Ordnance Survey map with the permission of Ordnance Survey on behalf of the controller of Her Majesty's Stationery Office © Crown Copyright (2019). All Rights reserved. NNB GenCo 0100060408.
The Historic England GIS Data contained in this material was obtained in June 2018. The most publicly available up to date Historic England GIS Data can be obtained from <http://www.historicengland.org.uk>. © Historic England 2018.
The Suffolk County Council Historic Environment Record Data contained in this material was obtained in 2018. © Suffolk County Council 2018.
Contains public sector information, licensed under the Open Government Licence v3.0, from UKHO Survey HI1495

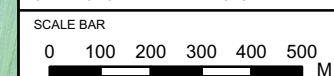


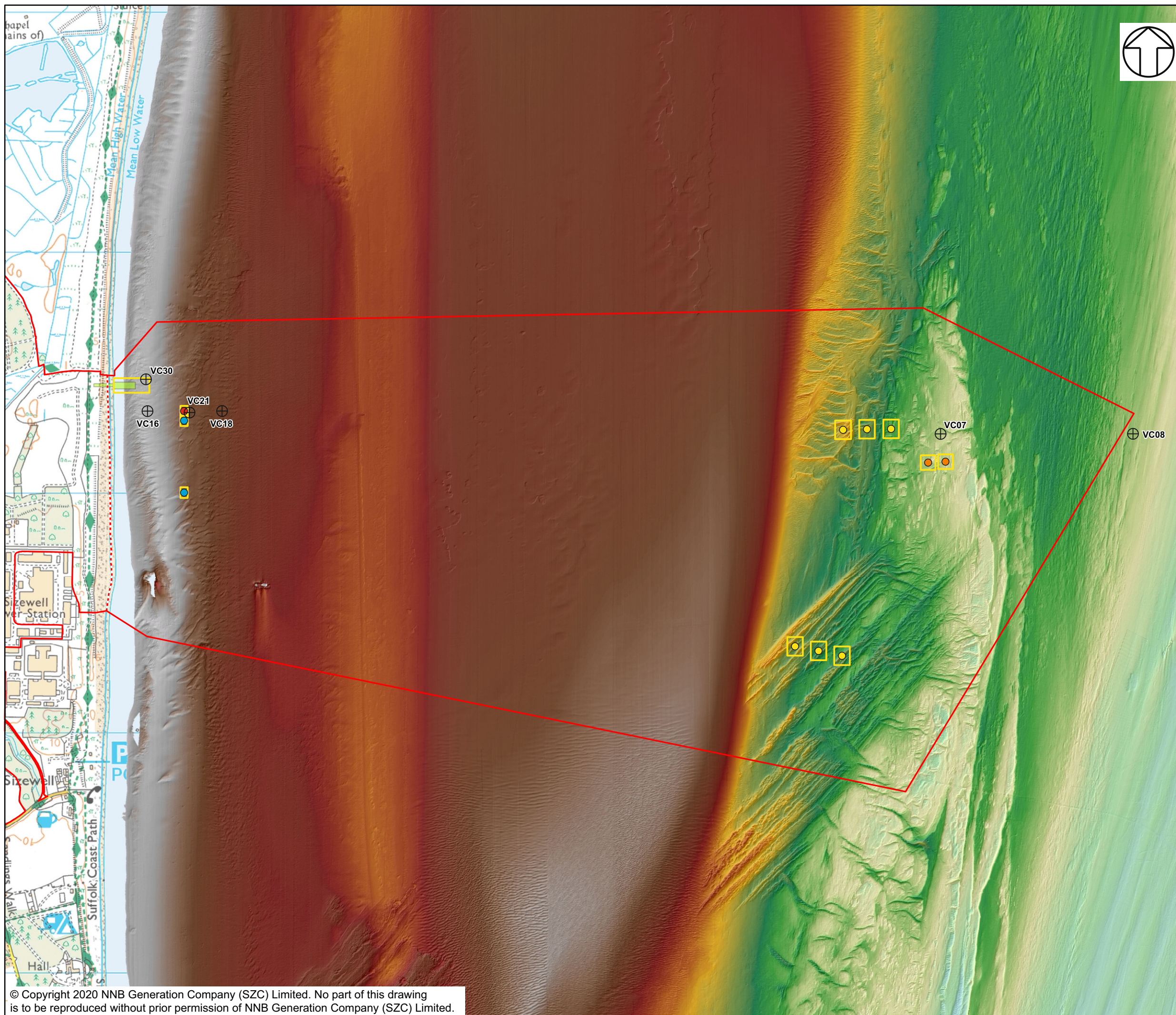
DOCUMENT:
SIZEWELL C
ENVIRONMENTAL STATEMENT
VOLUME 2
CHAPTER 23
MARINE HISTORIC ENVIRONMENT

DRAWING TITLE:
NON-DESIGNATED HERITAGE RECORDS

DRAWING NO:
FIGURE 23.2

DATE: JAN 2020 DRAWN: M.J.G SCALE: 1:15,000 @A3





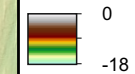
NOTES

SIZEWELL C MAIN DEVELOPMENT SITE
BOUNDARY REPRESENTS MARINE HISTORIC
ENVIRONMENT STUDY AREA

KEY

- SIZEWELL C MAIN DEVELOPMENT SITE BOUNDARY
- - - - - DEMARCATION LINE
- BEACH LANDING FACILITY
- CONSTRUCTION DISCHARGE OUTFALL
- FISH RECOVERY AND RETURN
- PROPOSED INTAKE. ONLY FOUR LOCATIONS WILL BE USED (TWO IN THE NORTH AND TWO IN THE SOUTH)
- PROPOSED OUTFALL
- INDICATIVE DREDGE AREAS
- ⊕ ASSESSED VIBROCORES

BATHYMETRY (M OD)



NOT PROTECTIVELY MARKED

COPYRIGHT

Reproduced from Ordnance Survey map with the permission of Ordnance Survey on behalf of the controller of Her Majesty's Stationery Office © Crown Copyright (2019). All Rights reserved. NNB GenCo 0100060408.
Contains public sector information, licensed under the Open Government Licence v3.0, from UKHO Survey HI1495



DOCUMENT:
SIZEWELL C
ENVIRONMENTAL STATEMENT
VOLUME 2
CHAPTER 23
MARINE HISTORIC ENVIRONMENT

DRAWING TITLE:
DISTRIBUTION OF DEPOSITS WITH HIGH
PALAEOENVIRONMENTAL POTENTIAL

DRAWING NO:
FIGURE 23.3

DATE: JAN 2020 DRAWN: M.J.G SCALE: 1:15,000 @A3

