



The Sizewell C Project

6.3 Volume 2 Main Development Site Chapter 14 Terrestrial Ecology and Ornithology Appendix 14A9 Terrestrial Mammals Annex 14A9.1: Figures 14A9.1 - 14A9.6

Revision: 1.0
Applicable Regulation: Regulation 5(2)(a)
PINS Reference Number: EN010012

May 2020

Planning Act 2008
Infrastructure Planning (Applications: Prescribed
Forms and Procedure) Regulations 2009



SIZEWELL C DEVELOPMENT – MAIN DEVELOPMENT SITE: VOLUME 2, CHAPTER 14: APPENDIX 14A9 – TERRESTRIAL MAMMALS, FIG URES

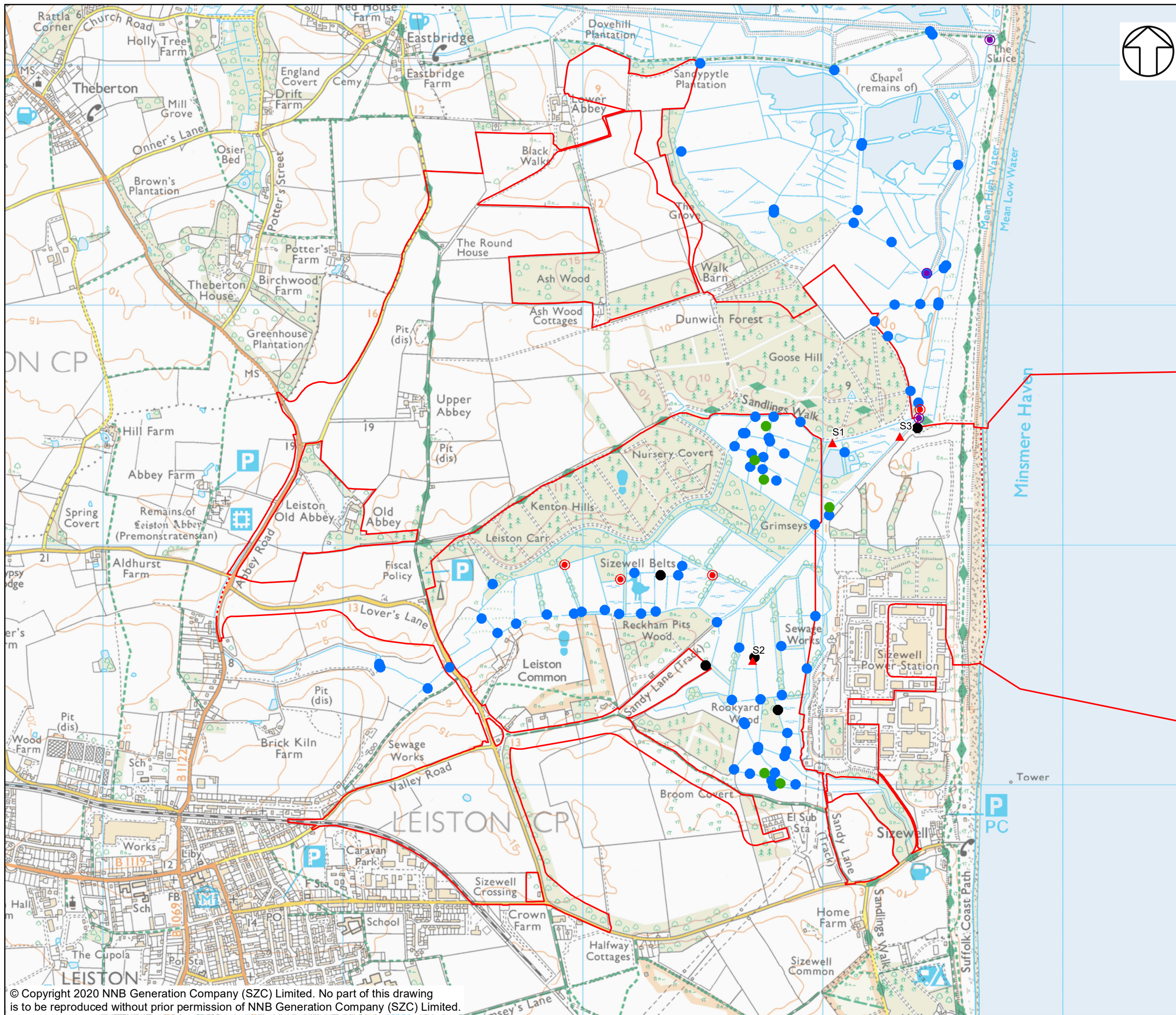
The following figures have been excluded from this document, as they contain confidential information:

Figure 14A9.1: Locations of badger setts from Wood Group surveys (2007–2011).

Figure 14A9.5: Locations of badger setts from Arcadis surveys 2015 and 2019.

Figure 14A9.6: Locations of badger social groups from Arcadis 2015 bait-marking.

These figures are only available on request to those who have legitimate need to view the information.



NOTES

KEY

- SIZEWELL C MAIN DEVELOPMENT SITE BOUNDARY
- - - DEMARCATION LINE
- OTTER FEEDING CARCASSES (FISH OR AMPHIBIANS)
- OTTER SPRINT STATION (REGULAR MULTIPLE SPRINTS) LOCATIONS
- OTTER COUCH/DEN
- OTTER SPRINT LOCATIONS
- ▲ OTTER SIGHTINGS
- OTTER SIGNS RECORDED HISTORICALLY

NOT PROTECTIVELY MARKED

COPYRIGHT
 Reproduced from Ordnance Survey map with the permission of Ordnance Survey on behalf of the controller of Her Majesty's Stationery Office © Crown Copyright (2019). All Rights reserved. NNB GenCo 0100060408.




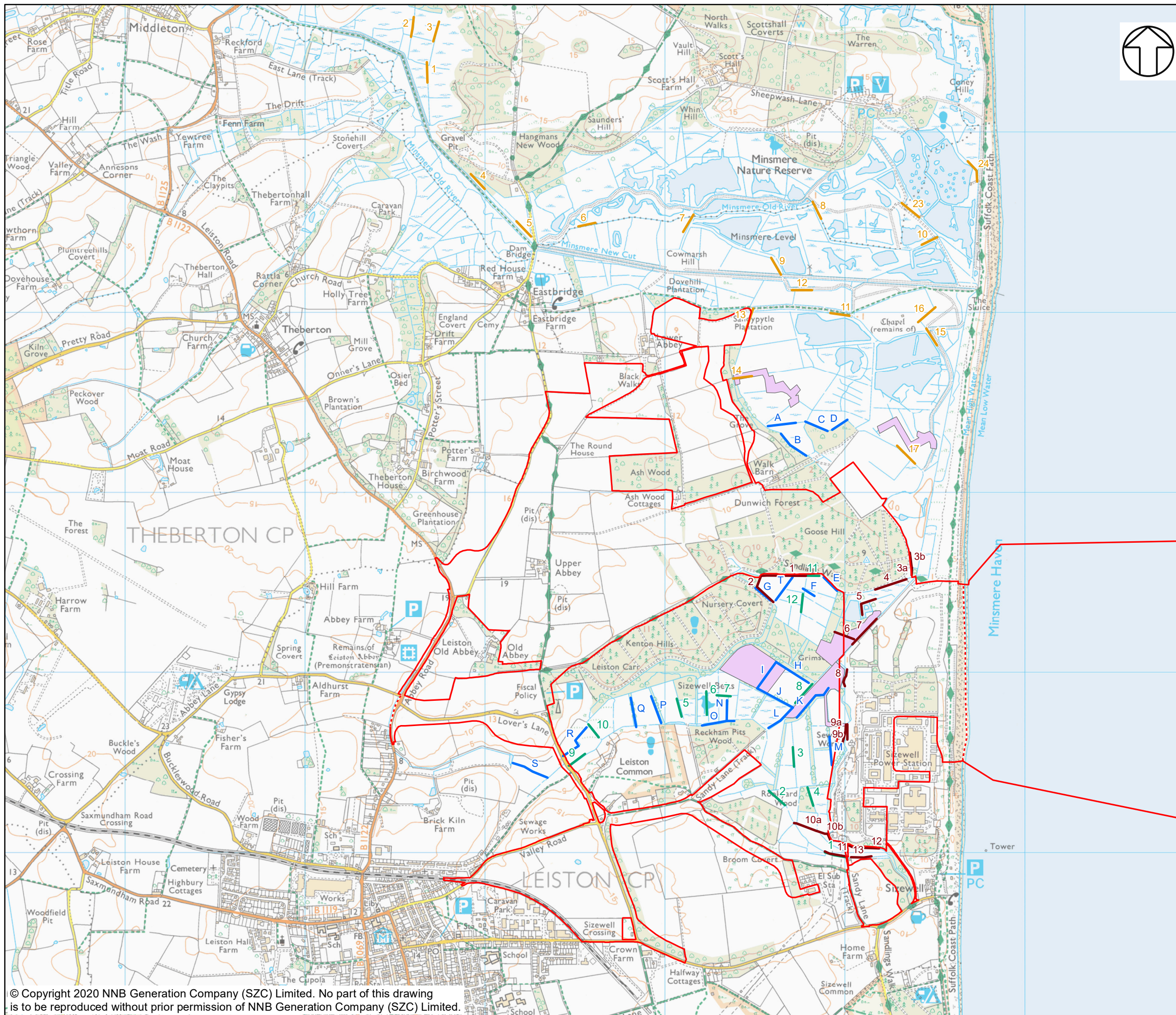
DOCUMENT:
 SIZEWELL C ENVIRONMENTAL STATEMENT VOLUME 2 APPENDIX 14A9 TERRESTRIAL MAMMALS

DRAWING TITLE:
 WOOD GROUP OTTER SURVEY RESULTS (2007-2010)

DRAWING NO:
 FIGURE 14A9.2

DATE: JAN 2020 **DRAWN:** R.G. **SCALE:** 1:15,000 @A3





NOTES

KEY

- SIZEWELL C MAIN DEVELOPMENT SITE BOUNDARY
- - - DEMARCATION LINE
- WOOD GROUP 2007 WATER VOLE SURVEY TRANSECTS
- WOOD GROUP 2009 SURVEY TRANSECTS
- WOOD GROUP 2009 REEDBED SURVEY TRANSECTS
- NATIONAL KEY SITE MONITORING PROGRAM SIZEWELL TRANSECT NUMBER
- NATIONAL KEY SITE MONITORING PROGRAM MINSMERE TRANSECT NUMBER

NOT PROTECTIVELY MARKED

COPYRIGHT
 Reproduced from Ordnance Survey map with the permission of Ordnance Survey on behalf of the controller of Her Majesty's Stationery Office © Crown Copyright (2019). All Rights reserved. NNB GenCo 0100060408.




DOCUMENT:
 SIZEWELL C
 ENVIRONMENTAL STATEMENT
 VOLUME 2
 APPENDIX 14A9
 TERRESTRIAL MAMMALS

DRAWING TITLE:
 WOOD GROUP (2007-2010) AND NATIONAL KEY SITE MONITORING PROGRAMME WATER VOLE SURVEY TRANSECTS

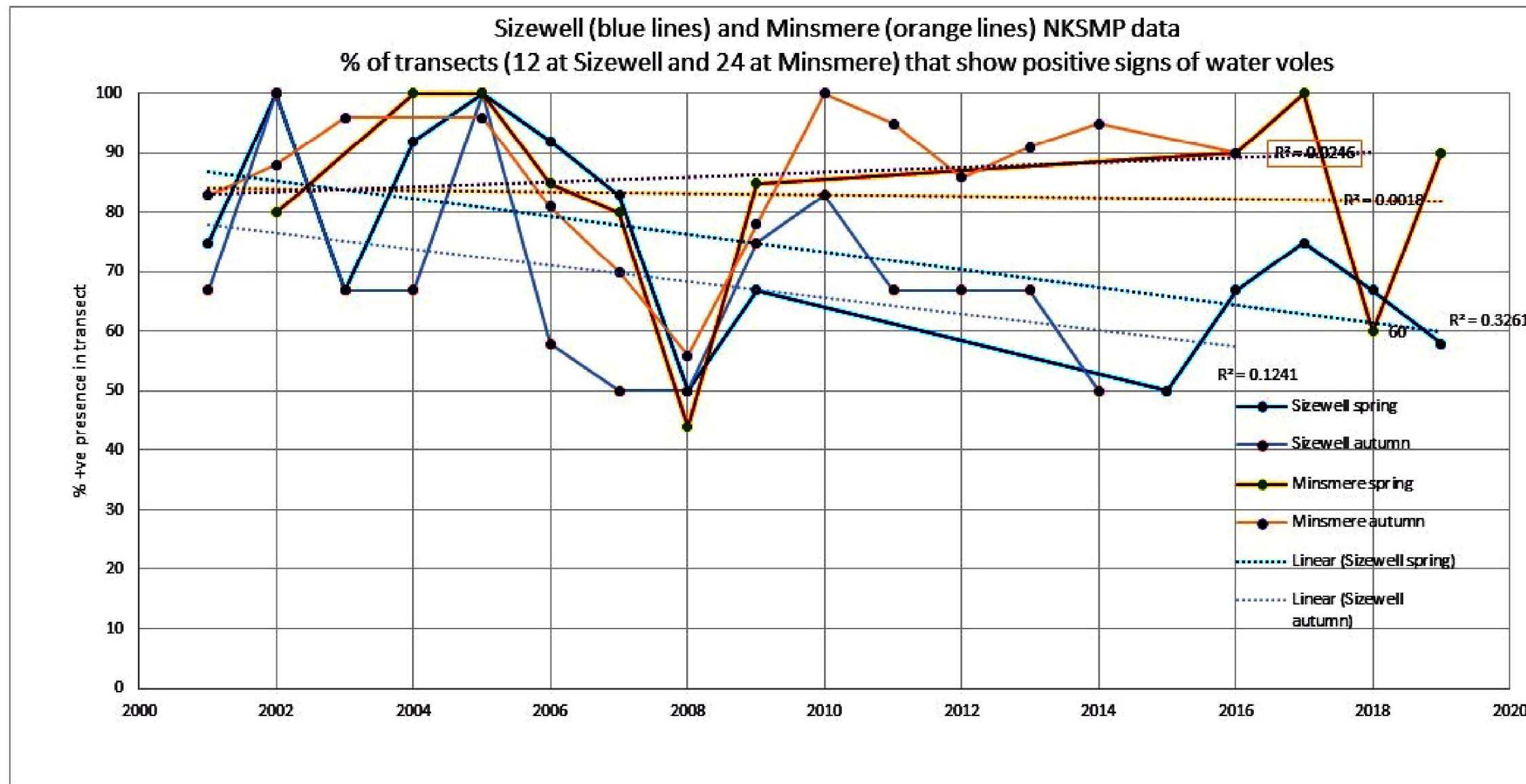
DRAWING NO:
 FIGURE 14A9.3

DATE: JAN 2020 **DRAWN:** R.G. **SCALE:** 1:20,000 @A3



NOTES

KEY



NOT PROTECTIVELY MARKED

COPYRIGHT
Reproduced from Ordnance Survey map with the permission of Ordnance Survey on behalf of the controller of Her Majesty's Stationery Office © Crown Copyright (2019). All Rights reserved. NNB GenCo 0100060408.



DOCUMENT:
SIZEWELL C
ENVIRONMENTAL STATEMENT
VOLUME 2
APPENDIX 14A9
TERRESTRIAL MAMMALS

DRAWING TITLE:
WATER VOLE NATIONAL KEY SITE MONITORING
PROGRAMME SURVEY RESULTS FOR THE
SIZEWELL SITE AND MINSMERE SITE, SHOWING
SPRING AND AUTUMN TRANSECT SURVEY
RESULTS AND TREND LINES

DRAWING NO:
FIGURE 14A9.4

DATE: JAN 2020 DRAWN: R.G. SCALE: NOT TO SCALE

SCALE BAR