



The Sizewell C Project

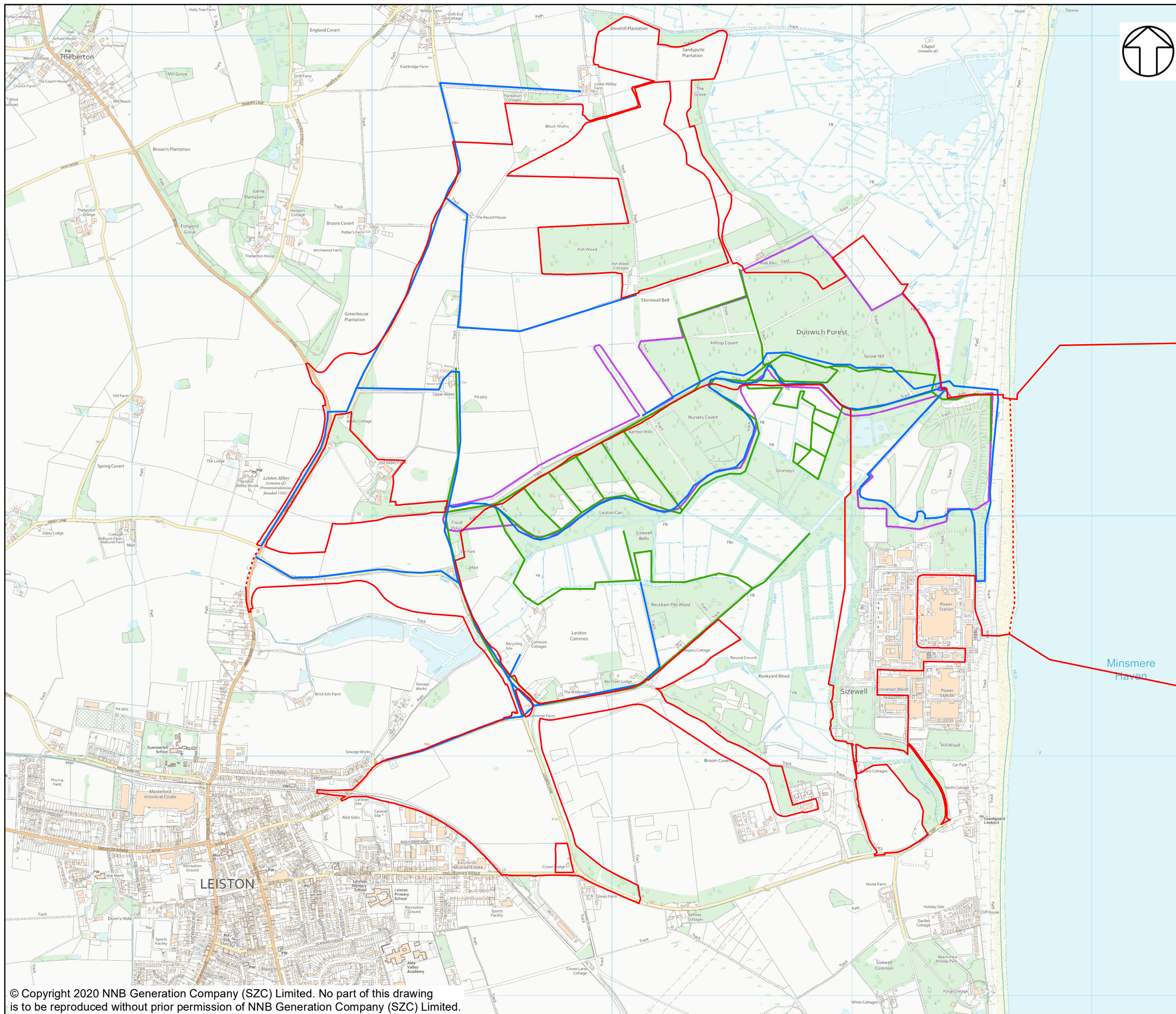
6.3 Volume 2 Main Development Site Chapter 14 Terrestrial Ecology and Ornithology Appendix 14A8 Bats Annex 14A8.1: Figures 14A8.1 - 14A8.20

Revision: 1.0
Applicable Regulation: Regulation 5(2)(a)
PINS Reference Number: EN010012

May 2020

Planning Act 2008
Infrastructure Planning (Applications: Prescribed
Forms and Procedure) Regulations 2009





NOTES

KEY

- SIZEWELL C MAIN DEVELOPMENT SITE BOUNDARY
- - - DEMARCATION LINE
- BAT SURVEY AREA 2008
- BAT SURVEY AREA 2009
- BAT SURVEY AREA 2007

NOT PROTECTIVELY MARKED

COPYRIGHT
 Reproduced from Ordnance Survey map with the permission of Ordnance Survey on behalf of the controller of Her Majesty's Stationary Office © Crown Copyright (2019). All Rights reserved. NNB GenCo 0100060408.




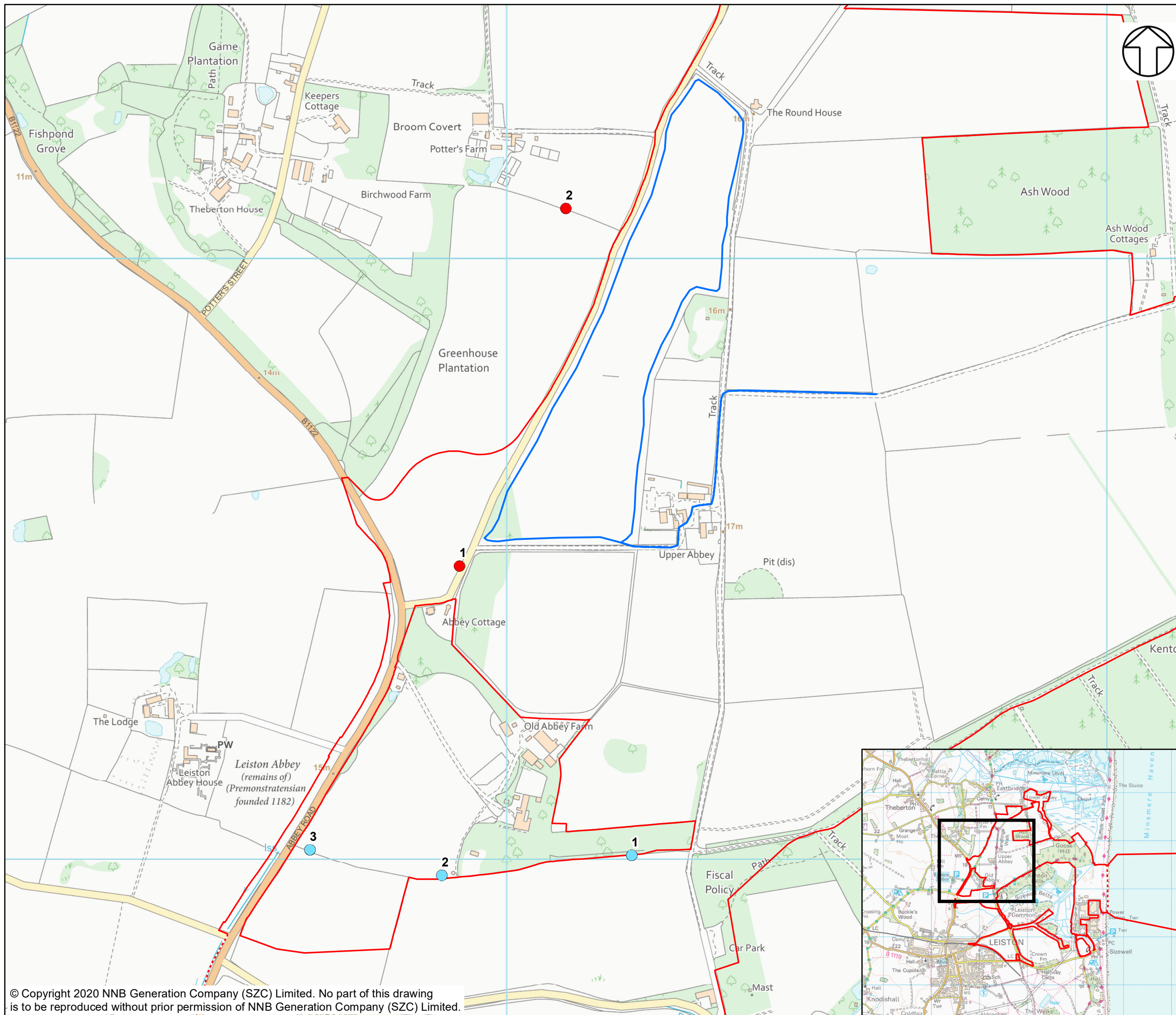
DOCUMENT:
 SIZEWELL C
 ENVIRONMENTAL STATEMENT
 VOLUME 2
 APPENDIX 14A8
 BATS

DRAWING TITLE:
 LOCATION OF WOOD GROUP BAT SURVEY
 AREAS IN 2007, 2008 AND 2009

DRAWING NO:
 FIGURE 14A8.1

DATE: JAN 2020 DRAWN: R.G. SCALE: 1:15,000 @A3





NOTES

KEY

- SIZEWELL C MAIN DEVELOPMENT SITE BOUNDARY
- - - DEMARCATION LINE
- CAMPUS STATIC DETECTOR LOCATIONS (2016)
- LAND NORTH OF LOVER'S LANE STATIC DETECTOR LOCATIONS (2019)
- CAMPUS TRANSECT ROUTE

NOT PROTECTIVELY MARKED

COPYRIGHT
 Reproduced from Ordnance Survey map with the permission of Ordnance Survey on behalf of the controller of Her Majesty's Stationary Office © Crown Copyright (2019). All Rights reserved. NNB GenCo 0100060408.




DOCUMENT:
 SIZEWELL C ENVIRONMENTAL STATEMENT
 VOLUME 2
 APPENDIX 14A8
 BATS

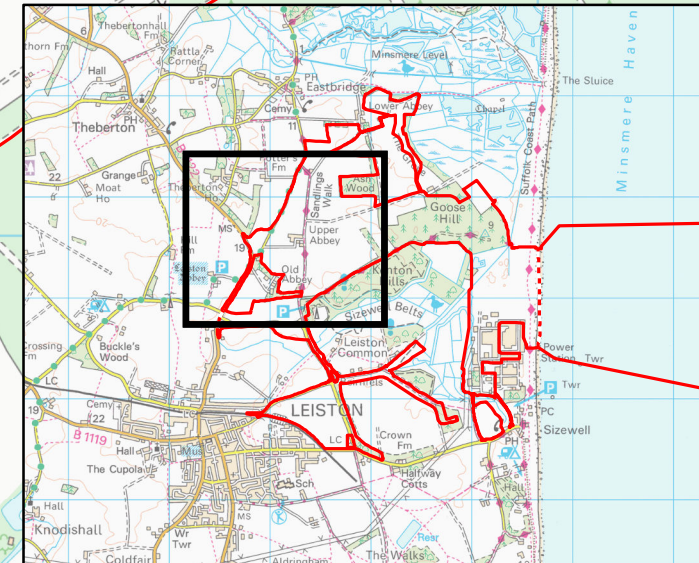
DRAWING TITLE:
 LOCATION OF ARCADIS STATIC DETECTOR (2016 AND 2019) AND CAMPUS TRANSECT ROUTE (2014)

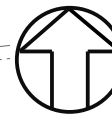
DRAWING NO:
 FIGURE 14A8.2

DATE: JAN 2020 **DRAWN:** R.G. **SCALE:** 1:6,000 @A3



© Copyright 2020 NNB Generation Company (SZC) Limited. No part of this drawing is to be reproduced without prior permission of NNB Generation Company (SZC) Limited.

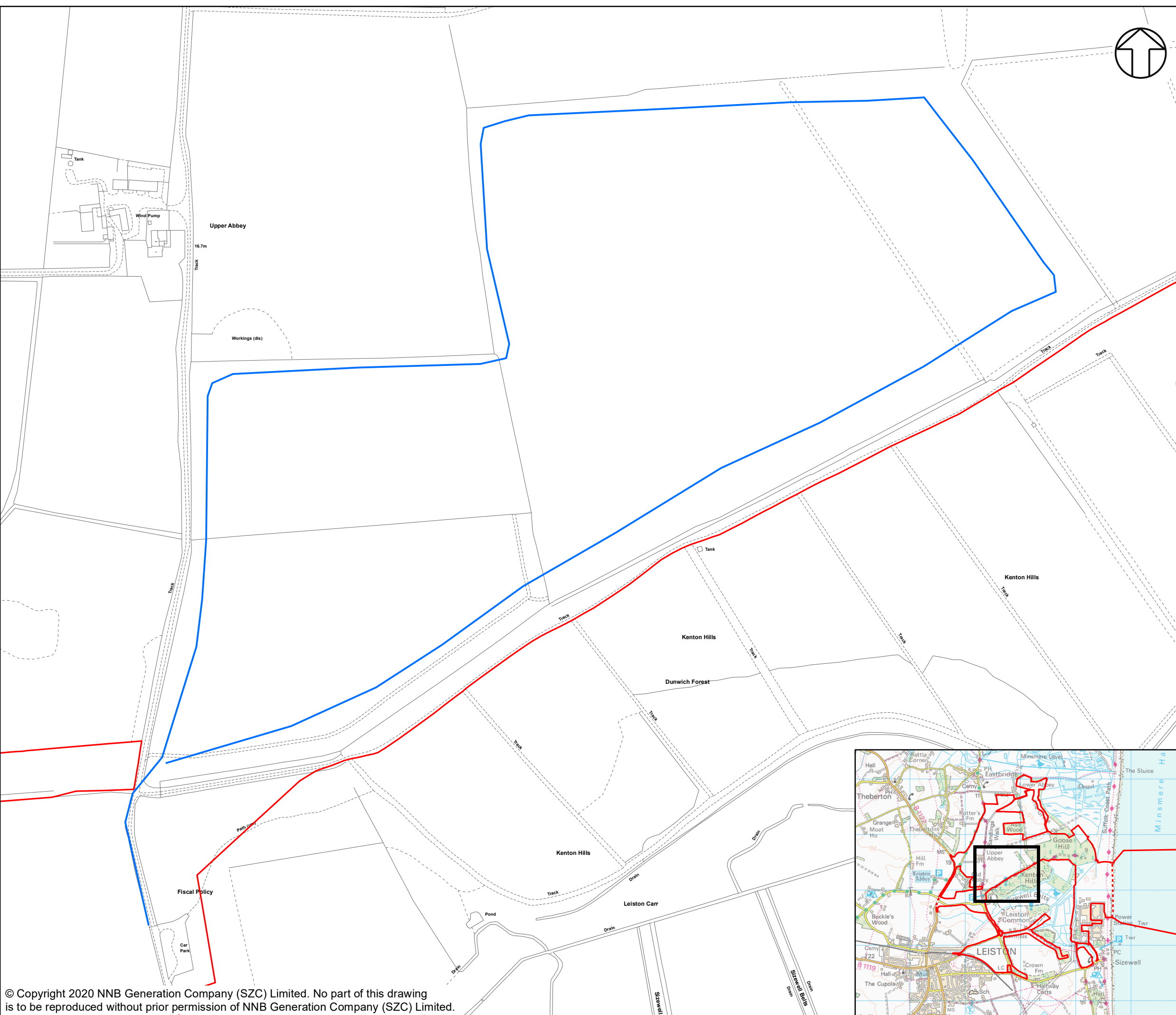




NOTES

KEY

- SIZEWELL C MAIN DEVELOPMENT SITE BOUNDARY
- - - DEMARCATION LINE
- GREEN RAIL ROUTE TRANSECT ROUTE 3



NOT PROTECTIVELY MARKED

COPYRIGHT
 Reproduced from Ordnance Survey map with the permission of Ordnance Survey on behalf of the controller of Her Majesty's Stationary Office © Crown Copyright (2019). All Rights reserved. NNB GenCo 0100060408.

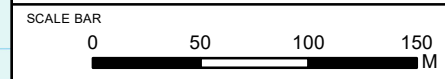


DOCUMENT:
 SIZEWELL C
 ENVIRONMENTAL STATEMENT
 VOLUME 2
 APPENDIX 14A8
 BATS

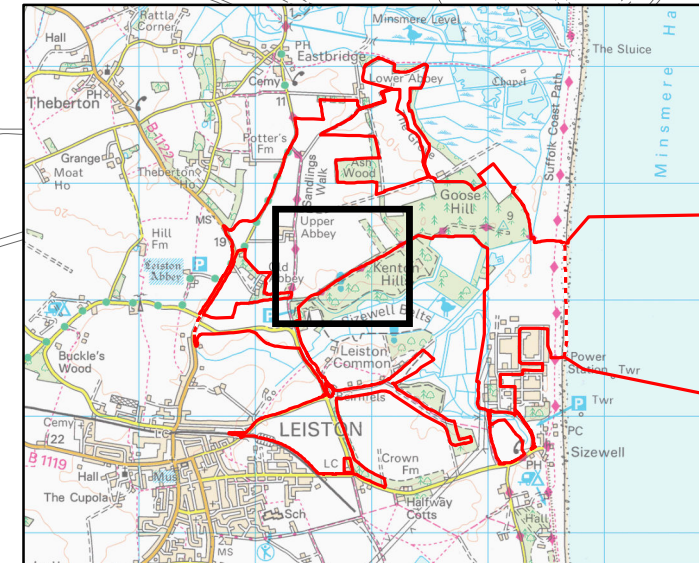
DRAWING TITLE:
 ARCADIS GREEN RAIL ROUTE
 TRANSECT ROUTE 3 (2014)


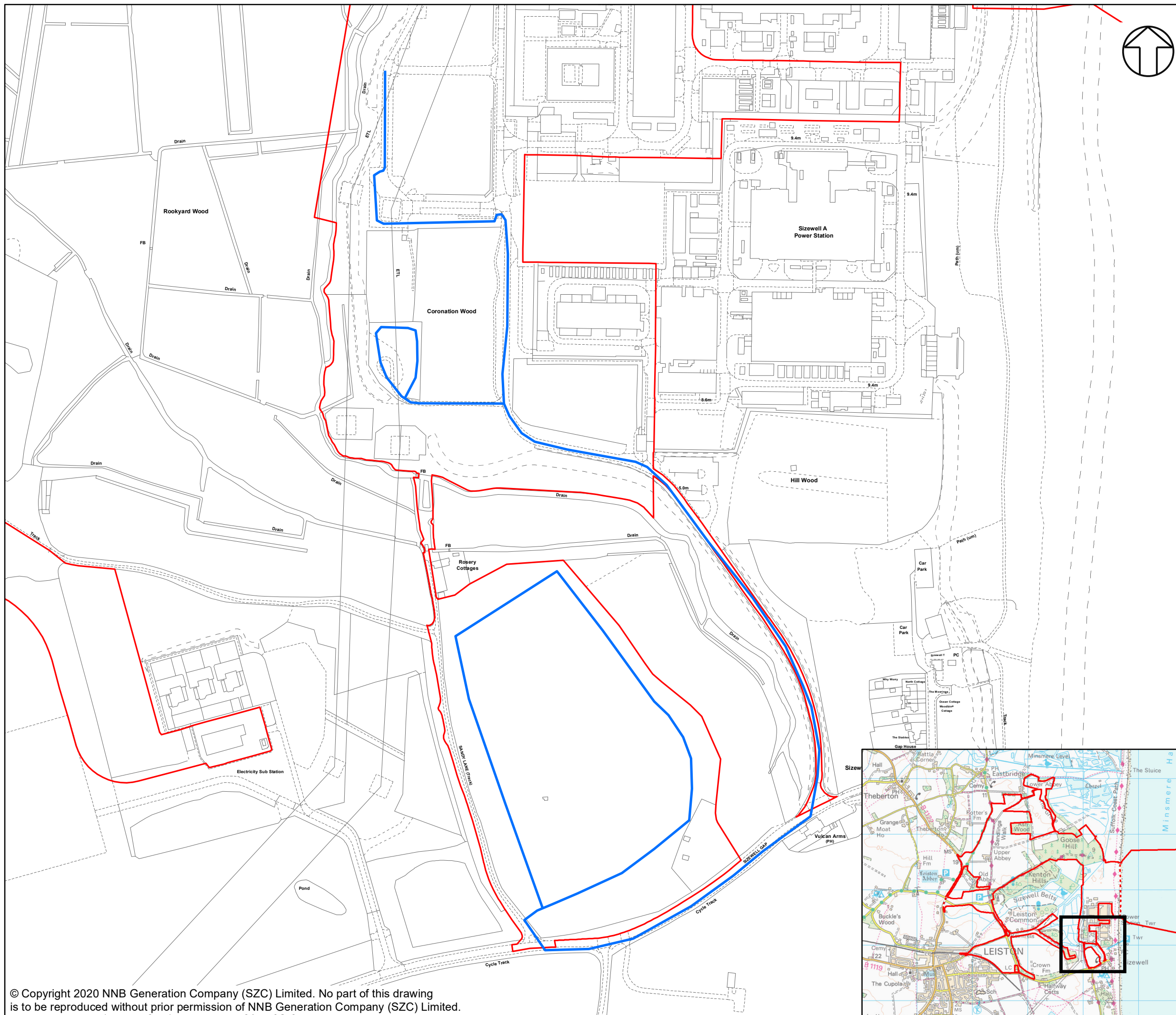
DRAWING NO.:
 FIGURE 14A8.3

DATE: JAN 2020 **DRAWN:** R.G. **SCALE:** 1:3,500 @A3



© Copyright 2020 NNB Generation Company (SZC) Limited. No part of this drawing is to be reproduced without prior permission of NNB Generation Company (SZC) Limited.





NOTES

KEY

- SIZEWELL C MAIN DEVELOPMENT SITE BOUNDARY
- - - DEMARCATION LINE
- PILLBOX FIELD AND CORONATION WOOD TRANSECT ROUTE

NOT PROTECTIVELY MARKED

COPYRIGHT
 Reproduced from Ordnance Survey map with the permission of Ordnance Survey on behalf of the controller of Her Majesty's Stationery Office © Crown Copyright (2019). All Rights reserved. NNB GenCo 0100060408.

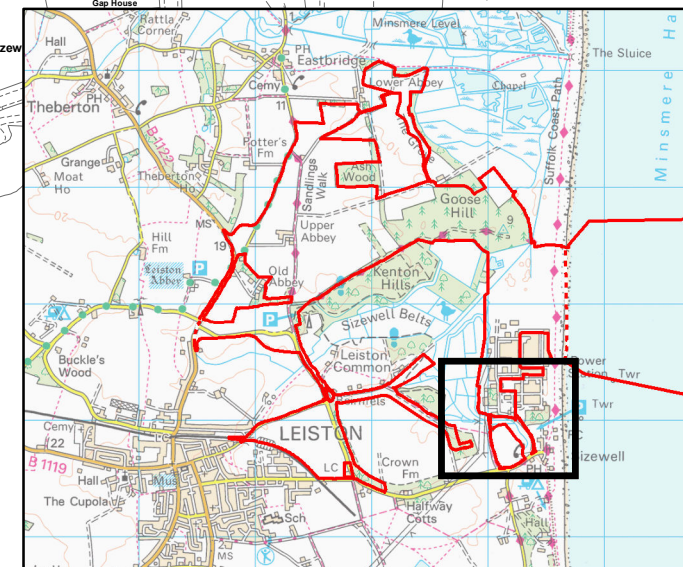



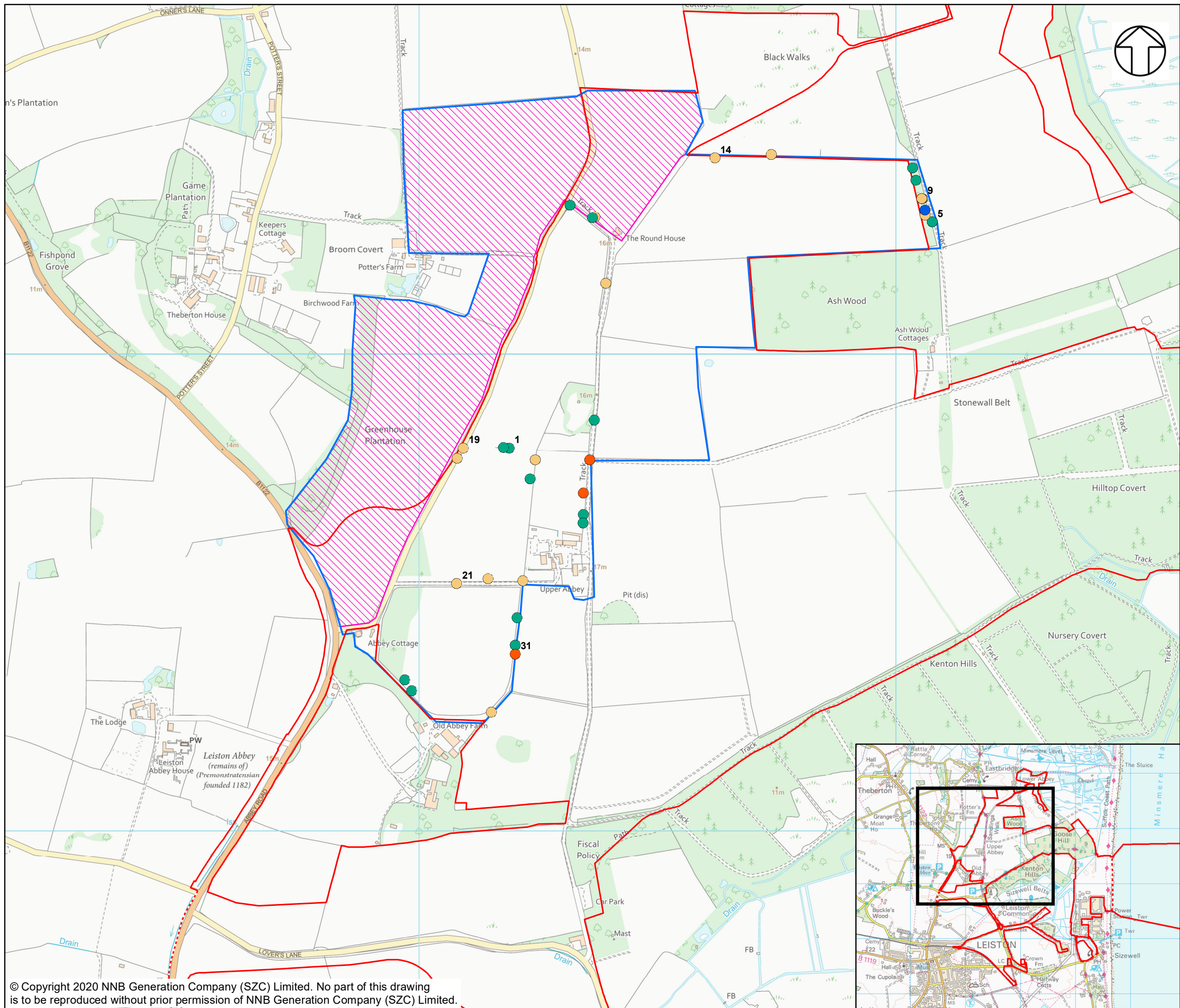
DOCUMENT:
 SIZEWELL C
 ENVIRONMENTAL STATEMENT
 VOLUME 2
 APPENDIX 14A8
 BATS

DRAWING TITLE:
 ARCADIS PILLBOX FIELD AND CORONATION WOOD TRANSECT ROUTE (2015)

DRAWING NO:
 FIGURE 14A8.4

DATE: JAN 2020 **DRAWN:** R.G. **SCALE:** 1:3,500 @A3





NOTES

KEY

- SIZEWELL C MAIN DEVELOPMENT SITE BOUNDARY
- - - DEMARCATION LINE
- ROOST POTENTIAL CLASSIFICATION**
- MODERATE
- HIGH
- VERY HIGH
- CONFIRMED
- BAT TREE SURVEY AREA
- BAT TREE SURVEY AREA WITH NO ACCESS IN 2015

NOT PROTECTIVELY MARKED

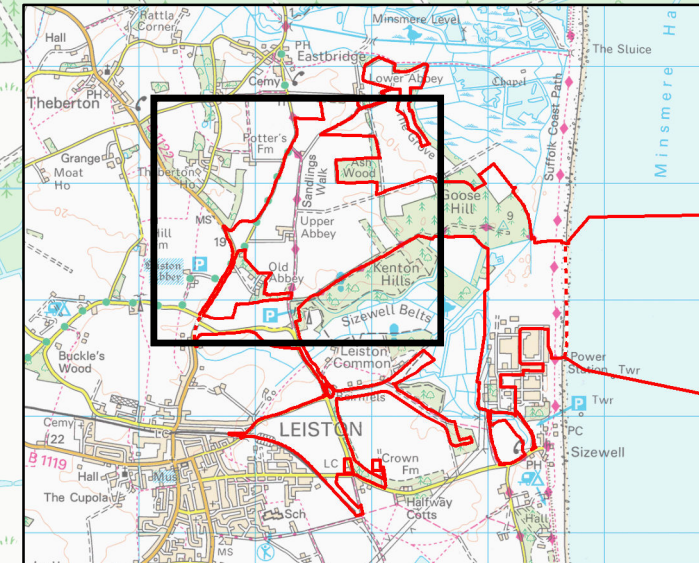

COPYRIGHT
 Reproduced from Ordnance Survey map with the permission of Ordnance Survey on behalf of the controller of Her Majesty's Stationary Office © Crown Copyright (2019). All Rights reserved. NNB GenCo 0100060408.

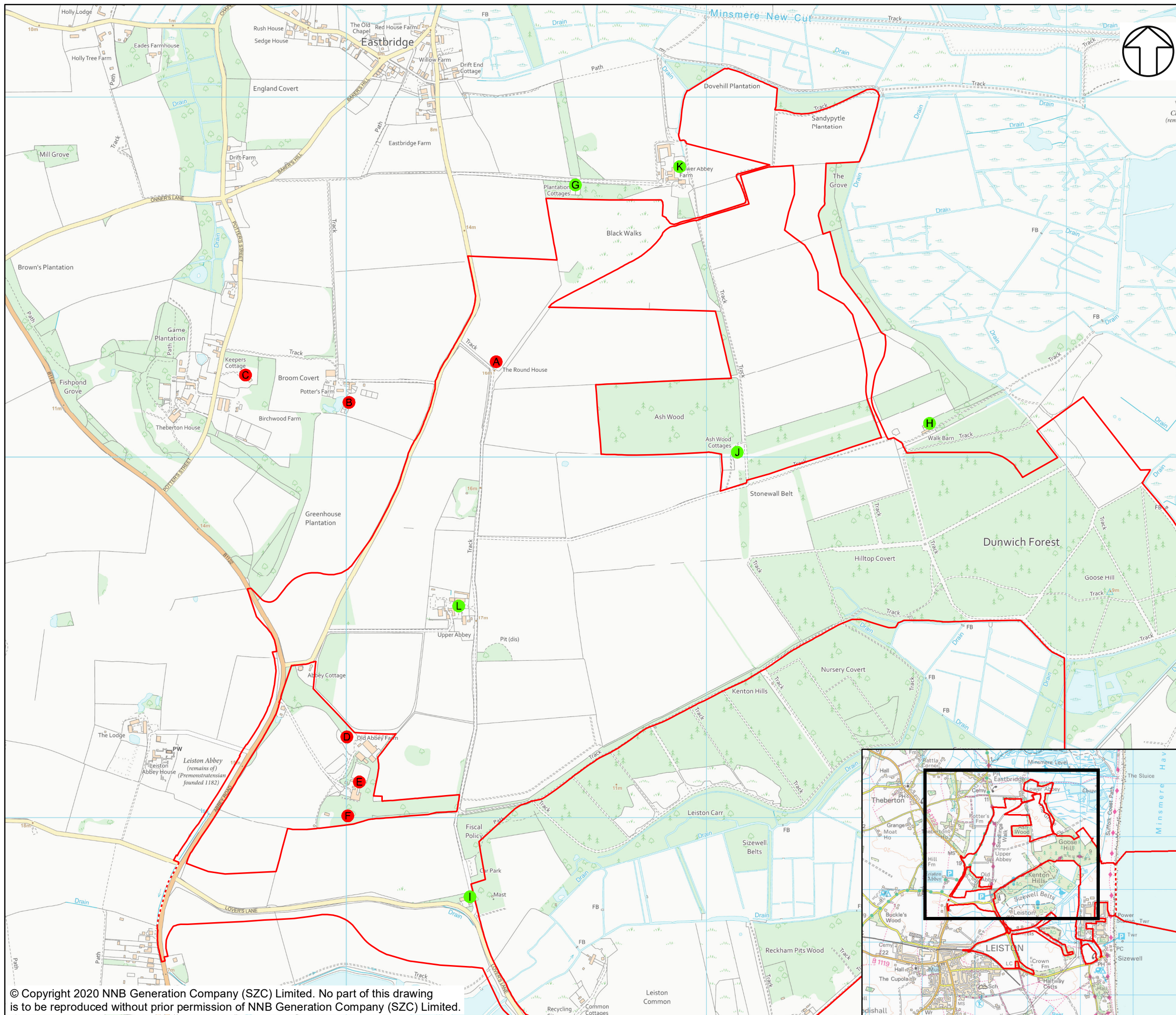


DOCUMENT:
 SIZEWELL C ENVIRONMENTAL STATEMENT
 VOLUME 2
 APPENDIX 14A8
 BATS

DRAWING TITLE:
 LOCATION OF TREES SURVEYED IN 2015 AND 2019 WITH MODERATE OR HIGHER SUITABILITY FOR ROOSTING BATS

DRAWING NO:
 FIGURE 14A8.5
DATE: JAN 2020 **DRAWN:** R.G. **SCALE:** 1:7,500 @A3





NOTES

KEY

- SIZEWELL C MAIN DEVELOPMENT SITE BOUNDARY
- DEMARCATION LINE
- NO ACCESS GRANTED**
- **A** THE ROUND HOUSE
- **B** POTTERS FARM
- **C** BIRCHWOOD FARM
- **D** OLD ABBEY
- **E** HESTON OLD ABBEY
- **F** WORLD WAR II BUNKER
- ACCESS PERMITTED**
- **G** PLANTATION COTTAGES
- **H** WALK BARN
- **I** LABORATORY
- **J** ASHWOOD COTTAGE
- **K** LOWER ABBEY FARM & ASSOCIATED OUTBUILDINGS
- **L** UPPER ABBEY FARM & ASSOCIATED OUTBUILDINGS

NOT PROTECTIVELY MARKED

COPYRIGHT
 Reproduced from Ordnance Survey map with the permission of Ordnance Survey on behalf of the controller of Her Majesty's Stationery Office © Crown Copyright (2019). All Rights reserved. NNB GenCo 0100060408.

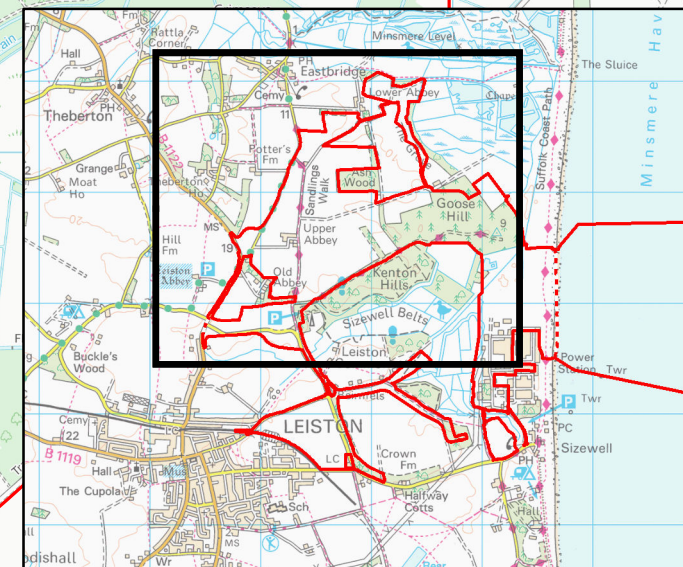



DOCUMENT:
 SIZEWELL C
 ENVIRONMENTAL STATEMENT
 VOLUME 2
 APPENDIX 14A8
 BATS

DRAWING TITLE:
 LOCATION OF BUILDINGS SURVEYED
 IN 2015 AND/OR 2019
 SHEET 1 OF 3

DRAWING NO:
 FIGURE 14A8.6

DATE: JAN 2020 **DRAWN:** R.G. **SCALE:** 1:10,000 @A3

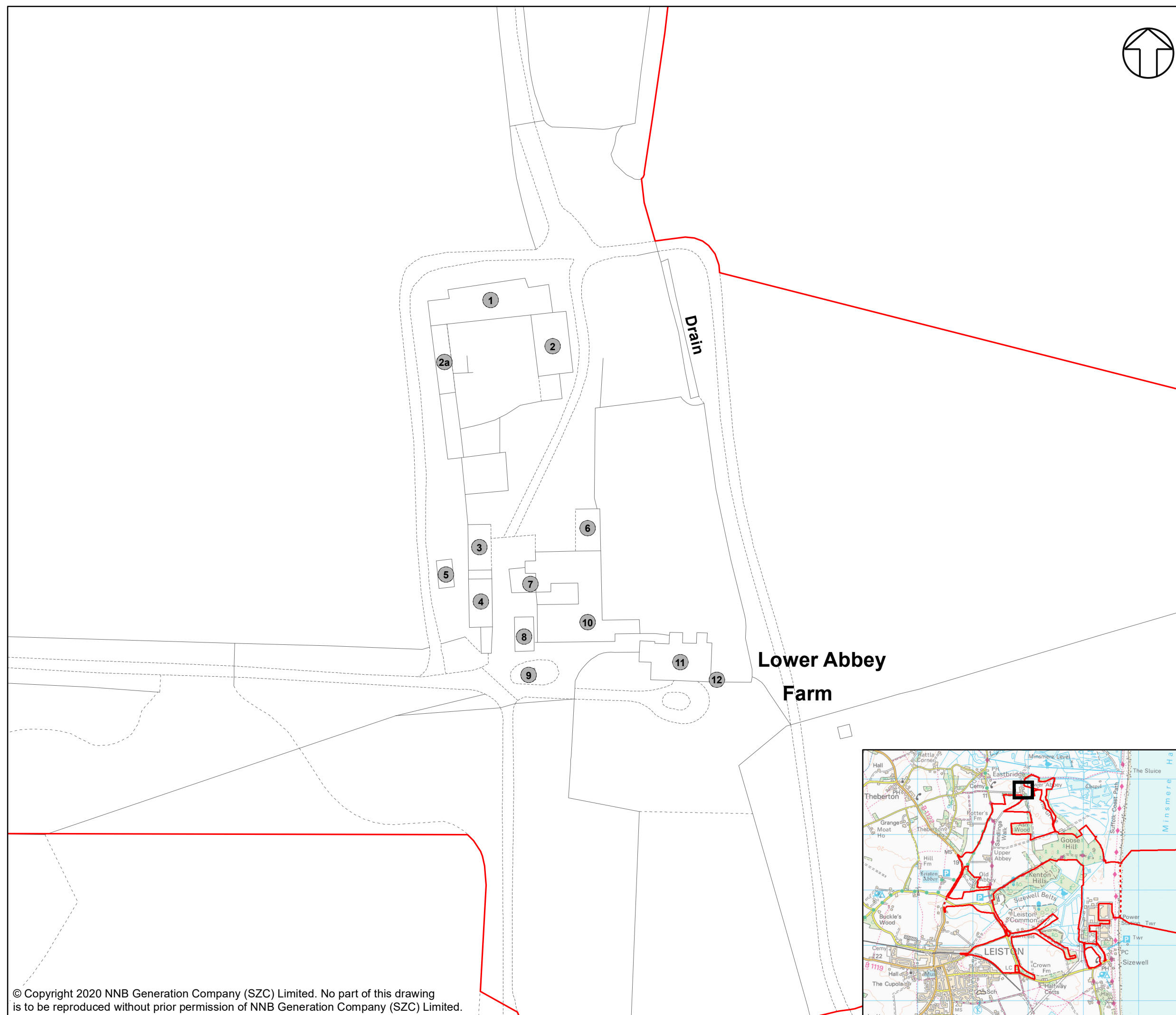




NOTES

KEY

- SIZEWELL C MAIN DEVELOPMENT SITE BOUNDARY
- - - DEMARCATION LINE
- LOWER ABBEY FARM



Lower Abbey Farm

NOT PROTECTIVELY MARKED

COPYRIGHT
 Reproduced from Ordnance Survey map with the permission of Ordnance Survey on behalf of the controller of Her Majesty's Stationery Office © Crown Copyright (2019). All Rights reserved. NNB GenCo 0100060408.

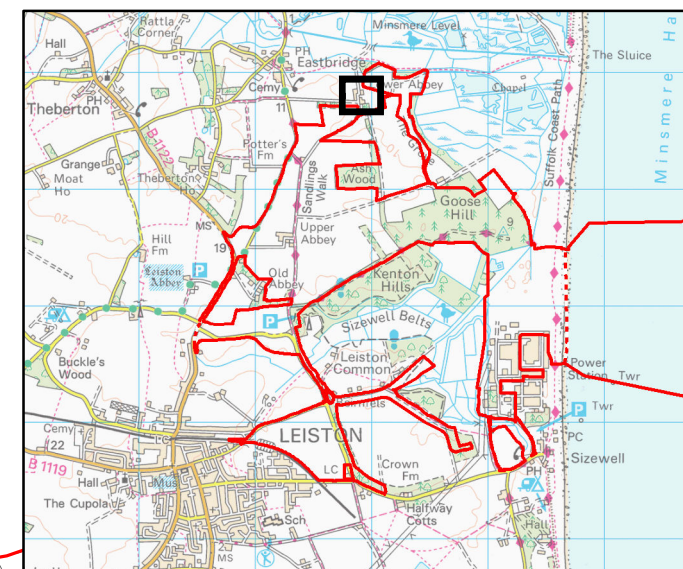



DOCUMENT:
 SIZEWELL C
 ENVIRONMENTAL STATEMENT
 VOLUME 2
 APPENDIX 14A8
 BATS

DRAWING TITLE:
 LOCATION OF BUILDINGS SURVEYED
 IN 2015 AND/OR 2019 (LOWER ABBEY FARM)
 SHEET 2 OF 3

DRAWING NO:
 FIGURE 14A8.7

DATE: JAN 2020 DRAWN: R.G. SCALE: 1:1,000 @A3

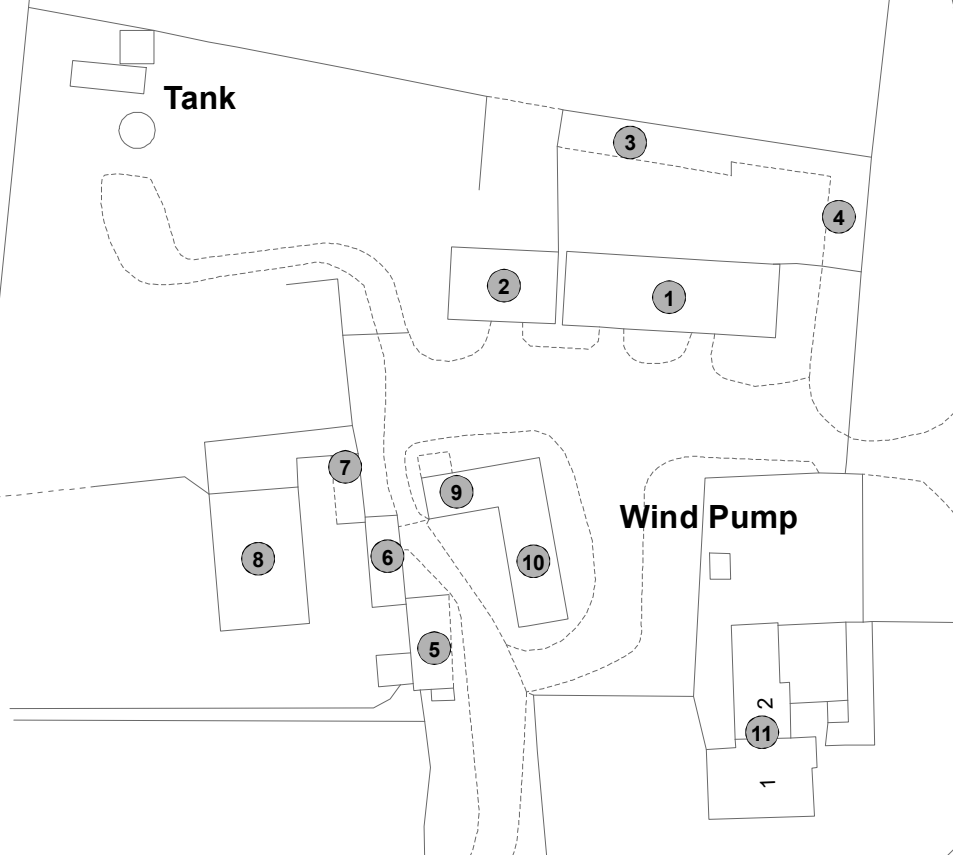




NOTES

KEY

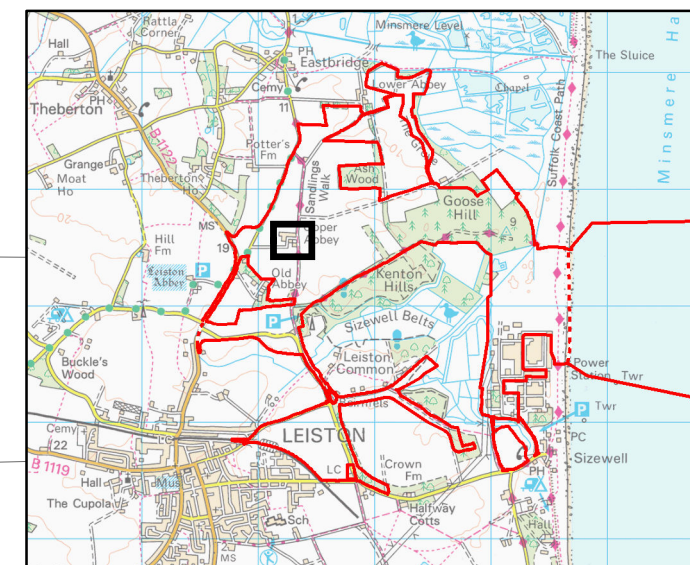
- SIZEWELL C MAIN DEVELOPMENT SITE BOUNDARY
- - - DEMARCATION LINE
- UPPER ABBEY FARM BUILDINGS



Upper Abbey

16.7m

Track



NOT PROTECTIVELY MARKED

COPYRIGHT
 Reproduced from Ordnance Survey map with the permission of Ordnance Survey on behalf of the controller of Her Majesty's Stationery Office © Crown Copyright (2019). All Rights reserved. NNB GenCo 0100060408.




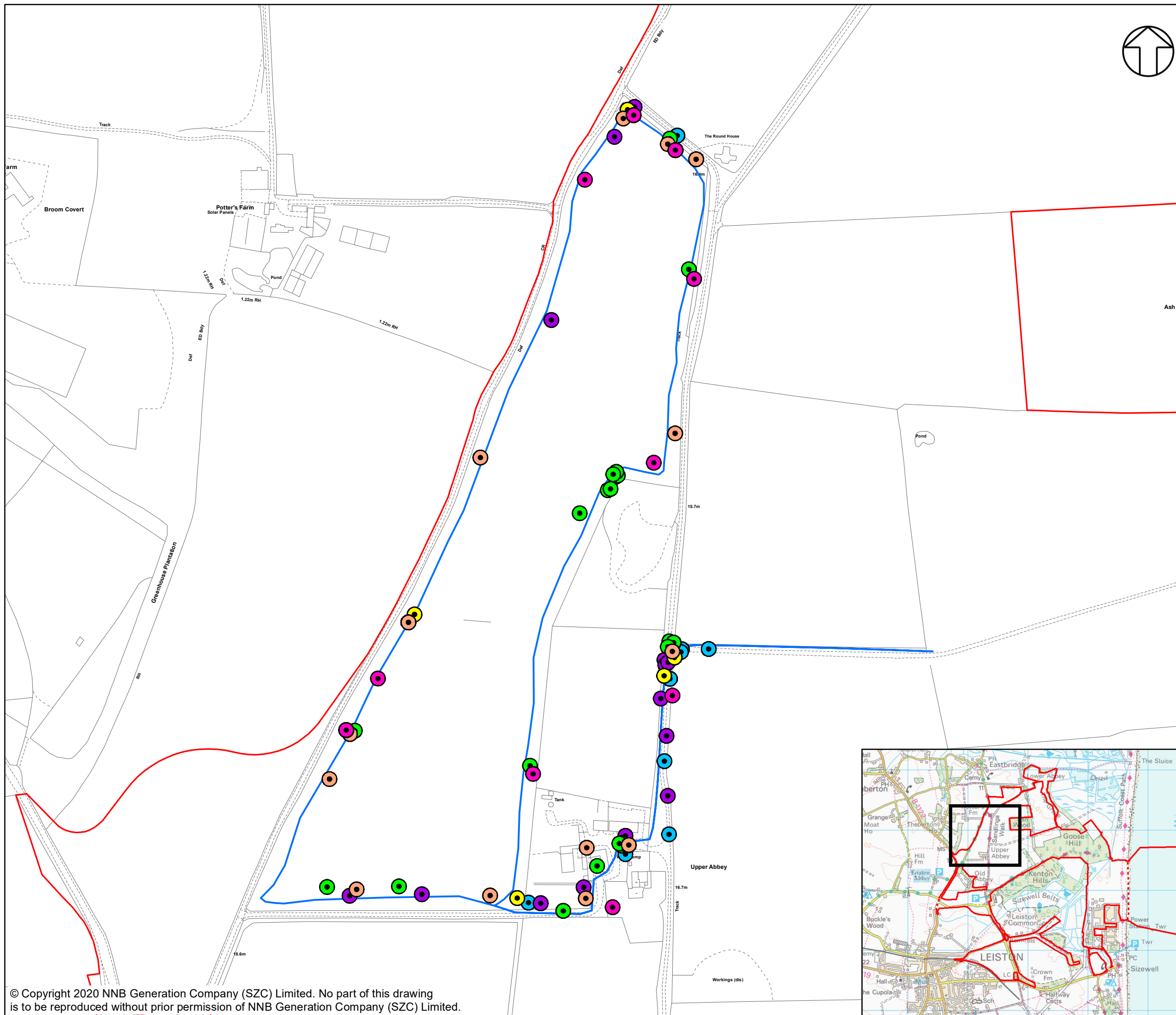
DOCUMENT:
 SIZEWELL C
 ENVIRONMENTAL STATEMENT
 VOLUME 2
 APPENDIX 14A8
 BATS

DRAWING TITLE:
 LOCATION OF BUILDINGS SURVEYED
 IN 2015 AND/OR 2019 (UPPER ABBEY FARM)
 SHEET 3 OF 3

DRAWING NO:
 FIGURE 14A8.8

DATE: JAN 2020 DRAWN: R.G. SCALE: 1:1,000 @A3





NOTES

KEY

- SIZEWELL C MAIN DEVELOPMENT SITE BOUNDARY
- - - DEMARCATION LINE
- MAY 2014 COMMON PIPISTRELLE PASSES
- JUNE 2014 COMMON PIPISTRELLE PASSES
- JULY 2014 COMMON PIPISTRELLE PASSES
- AUGUST 2014 COMMON PIPISTRELLE PASSES
- SEPTEMBER 2014 COMMON PIPISTRELLE PASSES
- OCTOBER 2014 COMMON PIPISTRELLE PASSES
- CAMPUS TRANSECT ROUTE

NOT PROTECTIVELY MARKED

COPYRIGHT
 Reproduced from Ordnance Survey map with the permission of Ordnance Survey on behalf of the controller of Her Majesty's Stationary Office © Crown Copyright (2019). All Rights reserved. NNB GenCo 0100060408.

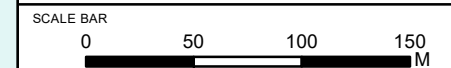



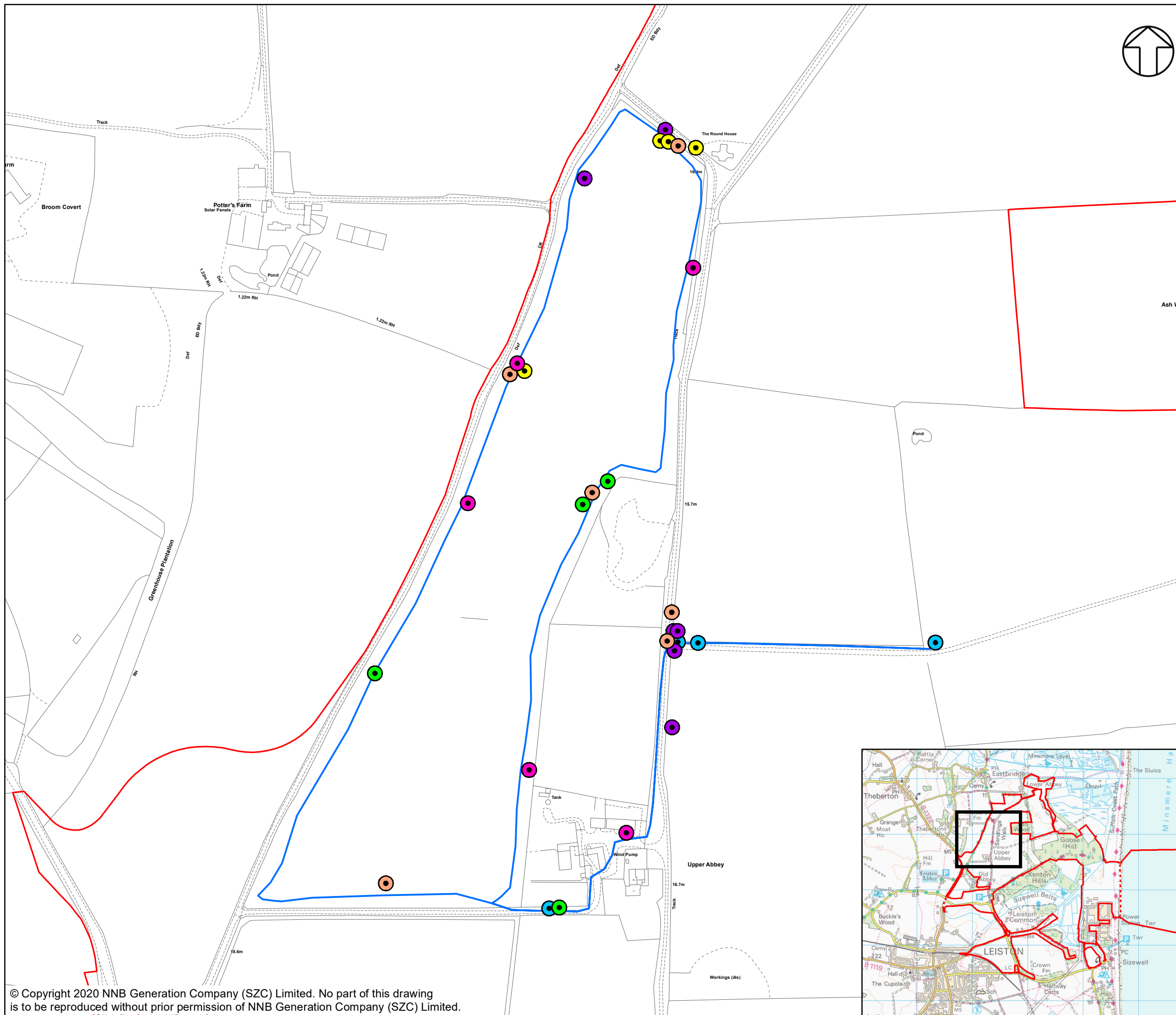
DOCUMENT:
 SIZEWELL C
 ENVIRONMENTAL STATEMENT
 VOLUME 2
 APPENDIX 14A8
 BATS

DRAWING TITLE:
 LOCATION OF COMMON PIPISTRELLE
 PASSES RECORDED DURING CAMPUS
 ACTIVITY TRANSECTS MAY TO
 OCTOBER 2014

DRAWING NO:
 FIGURE 14A8.9

DATE: JAN 2020 **DRAWN:** R.G. **SCALE:** 1:3,500 @A3





NOTES

KEY

- SIZEWELL C MAIN DEVELOPMENT SITE BOUNDARY
- - - DEMARCATION LINE
- MAY 2014 SOPRANO PIPISTRELLE PASSES
- JUNE 2014 SOPRANO PIPISTRELLE PASSES
- JULY 2014 SOPRANO PIPISTRELLE PASSES
- AUGUST 2014 SOPRANO PIPISTRELLE PASSES
- SEPTEMBER 2014 SOPRANO PIPISTRELLE PASSES
- OCTOBER 2014 SOPRANO PIPISTRELLE PASSES
- CAMPUS TRANSECT ROUTE

NOT PROTECTIVELY MARKED

COPYRIGHT
 Reproduced from Ordnance Survey map with the permission of Ordnance Survey on behalf of the controller of Her Majesty's Stationary Office © Crown Copyright (2019). All Rights reserved. NNB GenCo 0100060408.

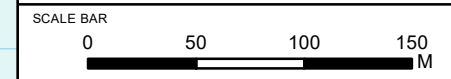


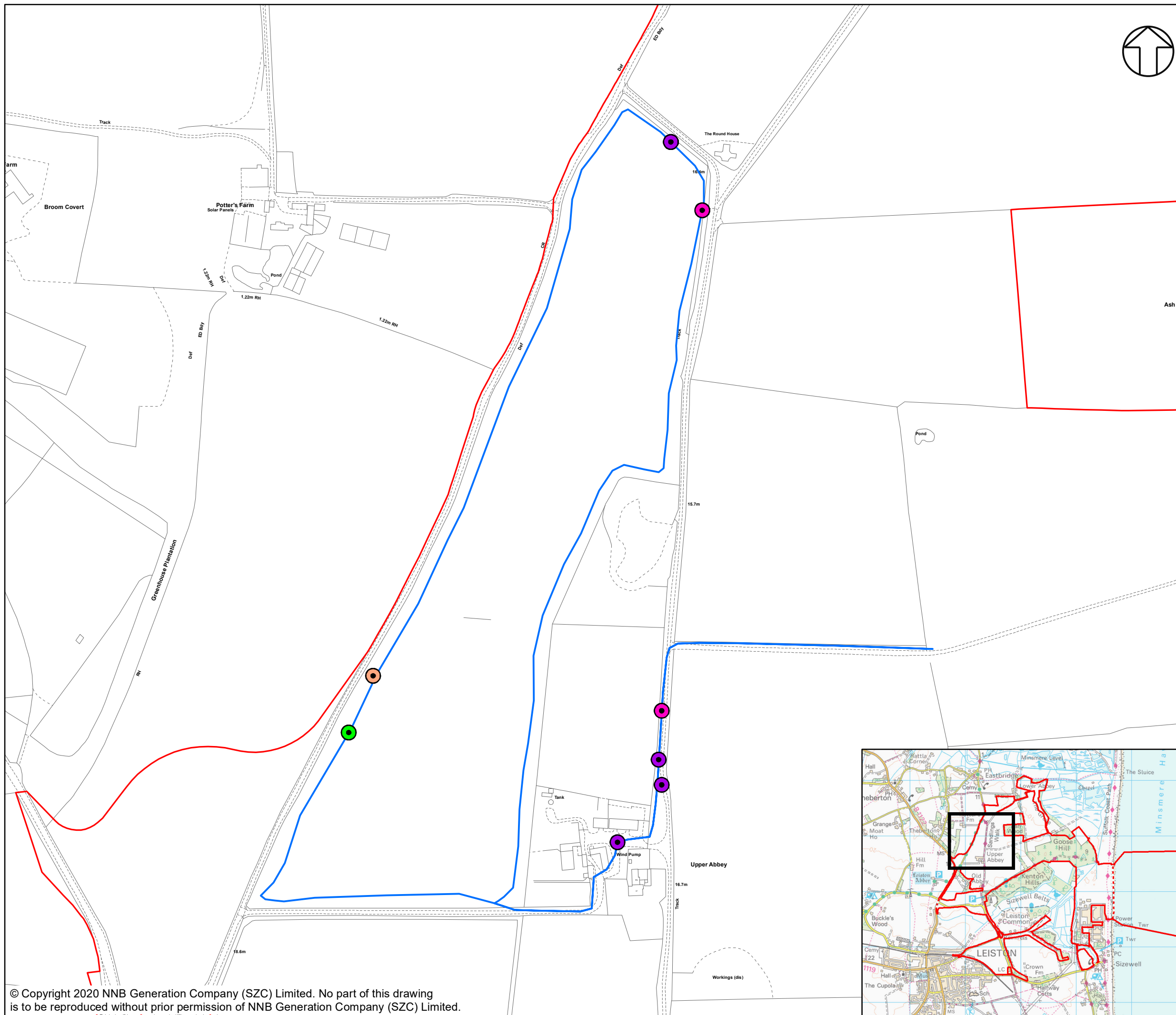
DOCUMENT:
 SIZEWELL C
 ENVIRONMENTAL STATEMENT
 VOLUME 2
 APPENDIX 14A8
 BATS

DRAWING TITLE:
 LOCATION OF SOPRANO PIPISTRELLE
 PASSES RECORDED DURING CAMPUS
 ACTIVITY TRANSECTS MAY TO OCTOBER 2014

DRAWING NO:
 FIGURE 14A8.10

DATE: JAN 2020 **DRAWN:** R.G. **SCALE:** 1:3,500 @A3





NOTES

KEY

- SIZEWELL C MAIN DEVELOPMENT SITE BOUNDARY
- - - DEMARCATION LINE
- MAY 2014 BARBASTELLE PASSES
- JUNE 2014 BARBASTELLE PASSES
- AUGUST 2014 BARBASTELLE PASSES
- SEPTEMBER 2014 BARBASTELLE PASSES
- CAMPUS TRANSECT ROUTE

NOT PROTECTIVELY MARKED

COPYRIGHT
 Reproduced from Ordnance Survey map with the permission of Ordnance Survey on behalf of the controller of Her Majesty's Stationary Office © Crown Copyright (2019). All Rights reserved. NNB GenCo 0100060408.

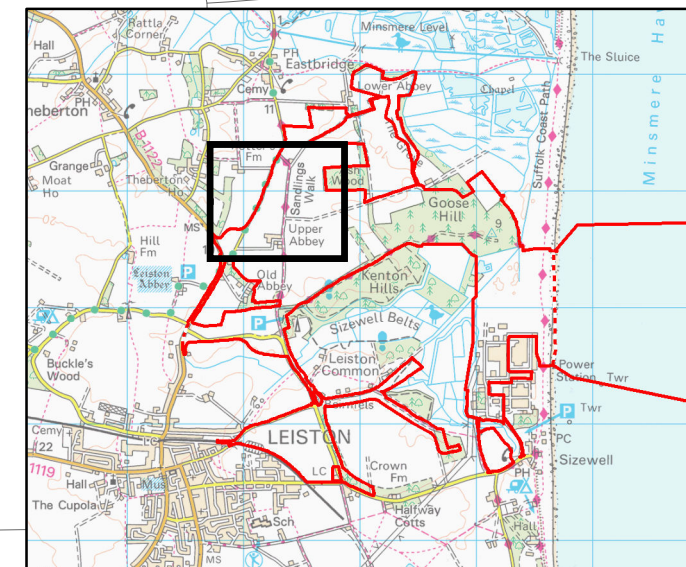



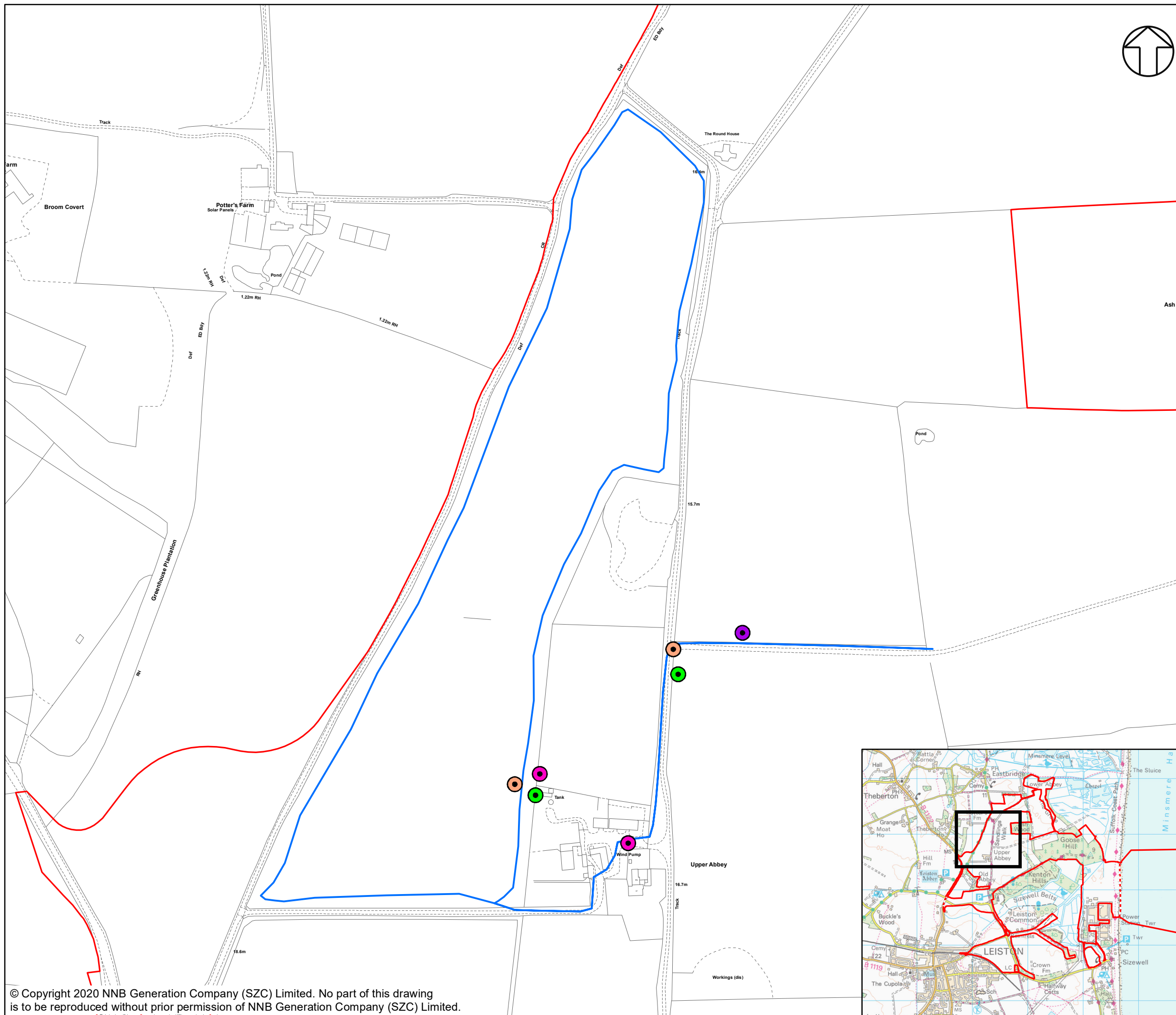
DOCUMENT:
 SIZEWELL C
 ENVIRONMENTAL STATEMENT
 VOLUME 2
 APPENDIX 14A8
 BATS

DRAWING TITLE:
 LOCATION OF BARBASTELLE PASSES
 RECORDED DURING CAMPUS ACTIVITY
 TRANSECTS MAY - OCTOBER 2014

DRAWING NO.:
 FIGURE 14A8.11

DATE: JAN 2020 **DRAWN:** R.G. **SCALE:** 1:3,500 @A3





NOTES

KEY

- SIZEWELL C MAIN DEVELOPMENT SITE BOUNDARY
- - - DEMARCATION LINE
- MAY 2014 BIG BAT PASSES
- JUNE 2014 BIG BAT PASSES
- AUGUST 2014 BIG BAT PASSES
- SEPTEMBER 2014 BIG BAT PASSES
- CAMPUS TRANSECT ROUTE

NOT PROTECTIVELY MARKED

COPYRIGHT
 Reproduced from Ordnance Survey map with the permission of Ordnance Survey on behalf of the controller of Her Majesty's Stationary Office © Crown Copyright (2019). All Rights reserved. NNB GenCo 0100060408.

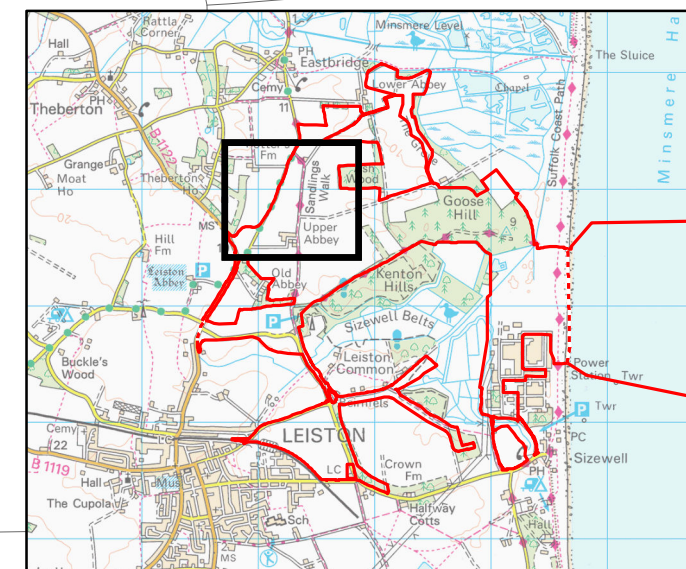



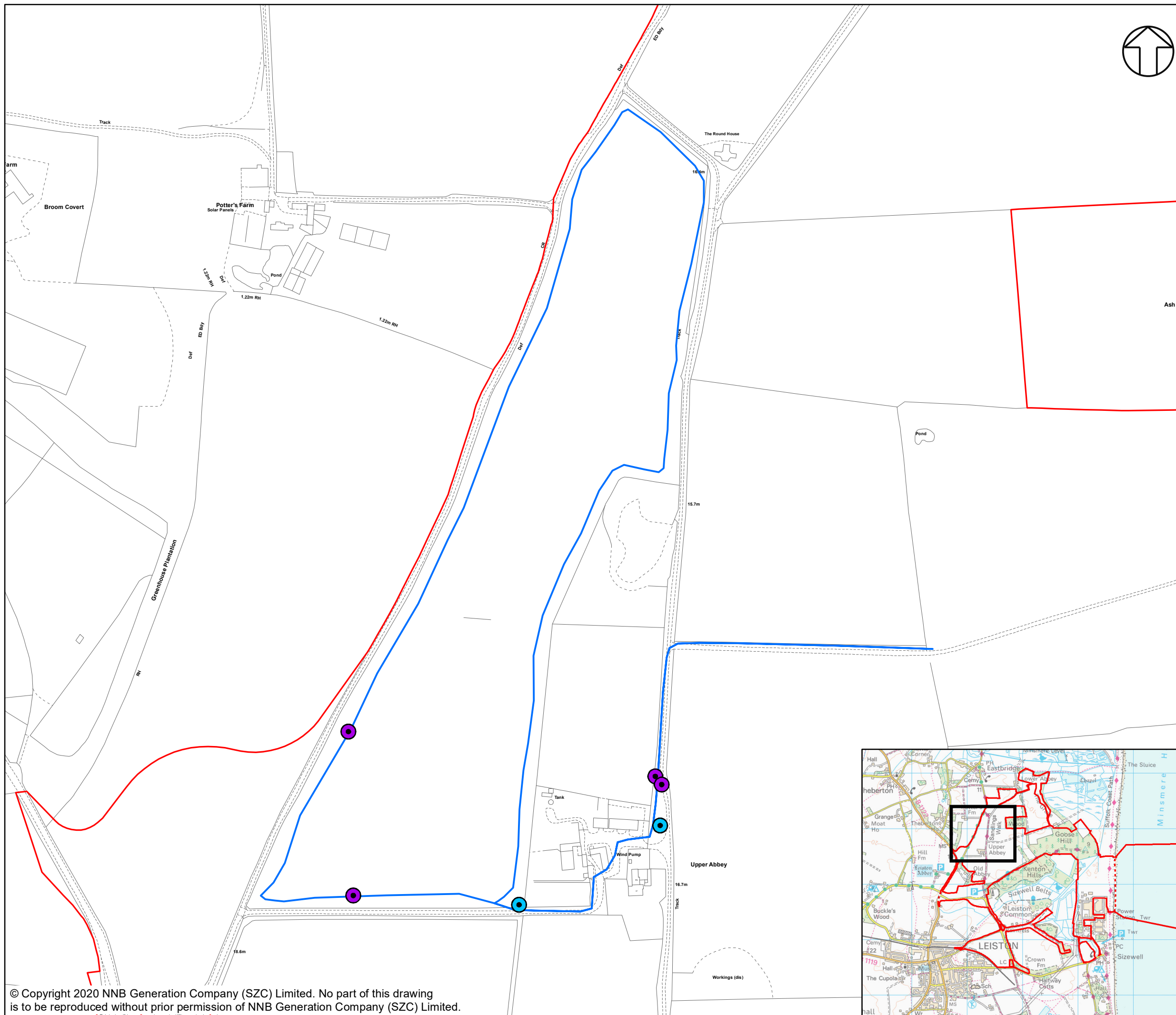
DOCUMENT:
 SIZEWELL C
 ENVIRONMENTAL STATEMENT
 VOLUME 2
 APPENDIX 14A8
 BATS

DRAWING TITLE:
 LOCATION OF BIG BAT PASSES
 RECORDED DURING CAMPUS ACTIVITY
 TRANSECTS MAY TO OCTOBER 2014

DRAWING NO:
 FIGURE 14A8.12

DATE: JAN 2020 **DRAWN:** R.G. **SCALE:** 1:3,500 @A3





- NOTES**
- KEY**
- SIZEWELL C MAIN DEVELOPMENT SITE BOUNDARY
 - - - DEMARCATION LINE
 - SEPTEMBER 2014 MYOTIS SPP PASSES
 - OCTOBER 2014 MYOTIS SPP PASSES
 - CAMPUS TRANSECT ROUTE

NOT PROTECTIVELY MARKED

COPYRIGHT
 Reproduced from Ordnance Survey map with the permission of Ordnance Survey on behalf of the controller of Her Majesty's Stationary Office © Crown Copyright (2019). All Rights reserved. NNB GenCo 0100060408.

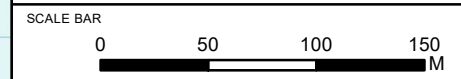


DOCUMENT:
 SIZEWELL C
 ENVIRONMENTAL STATEMENT
 VOLUME 2
 APPENDIX 14A8
 BATS

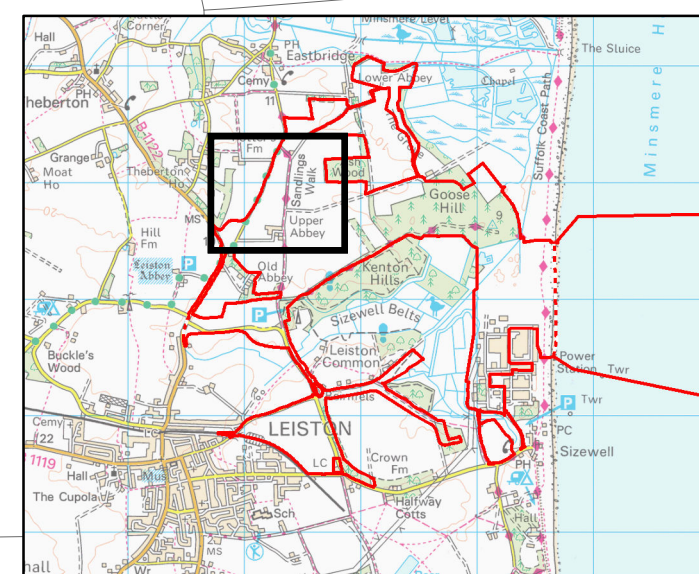
DRAWING TITLE:
 LOCATION OF MYOTIS SPP PASSES
 RECORDED DURING CAMPUS ACTIVITY
 TRANSECTS MAY TO OCTOBER 2014

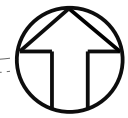
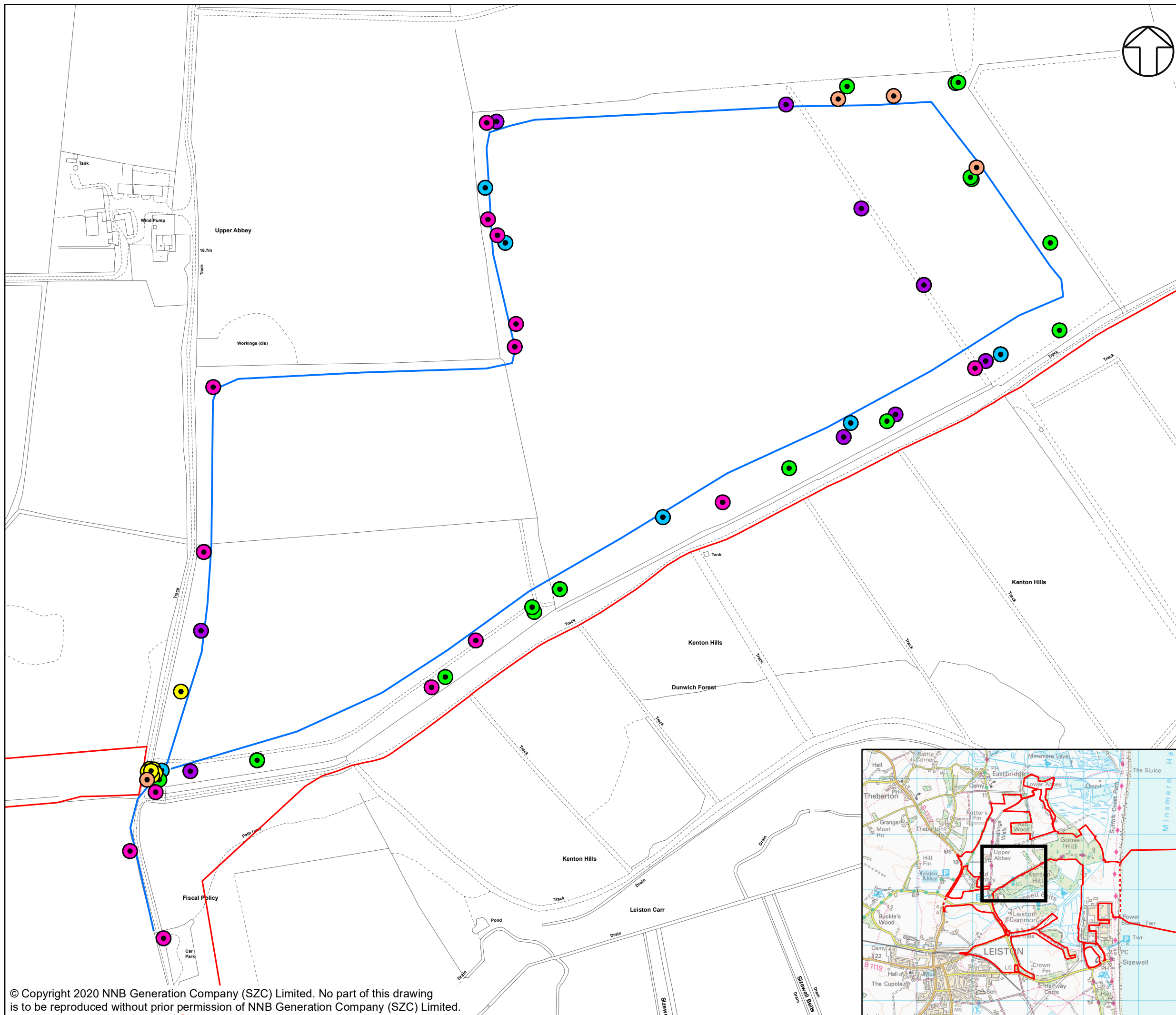
DRAWING NO:
 FIGURE 14A8.13

DATE: JAN 2020 **DRAWN:** R.G. **SCALE:** 1:3,500 @A3



© Copyright 2020 NNB Generation Company (SZC) Limited. No part of this drawing is to be reproduced without prior permission of NNB Generation Company (SZC) Limited.





NOTES

KEY

- SIZEWELL C MAIN DEVELOPMENT SITE BOUNDARY
- - - DEMARCATION LINE
- MAY 2014 COMMON PIPISTRELLE PASSES
- JUNE 2014 COMMON PIPISTRELLE PASSES
- JULY 2014 COMMON PIPISTRELLE PASSES
- AUGUST 2014 COMMON PIPISTRELLE PASSES
- SEPTEMBER 2014 COMMON PIPISTRELLE PASSES
- OCTOBER 2014 COMMON PIPISTRELLE PASSES
- GREEN RAIL ROUTE3 TRANSECT ROUTE

NOT PROTECTIVELY MARKED

COPYRIGHT
 Reproduced from Ordnance Survey map with the permission of Ordnance Survey on behalf of the controller of Her Majesty's Stationary Office © Crown Copyright (2019). All Rights reserved. NNB GenCo 0100060408.

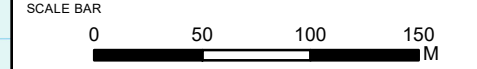


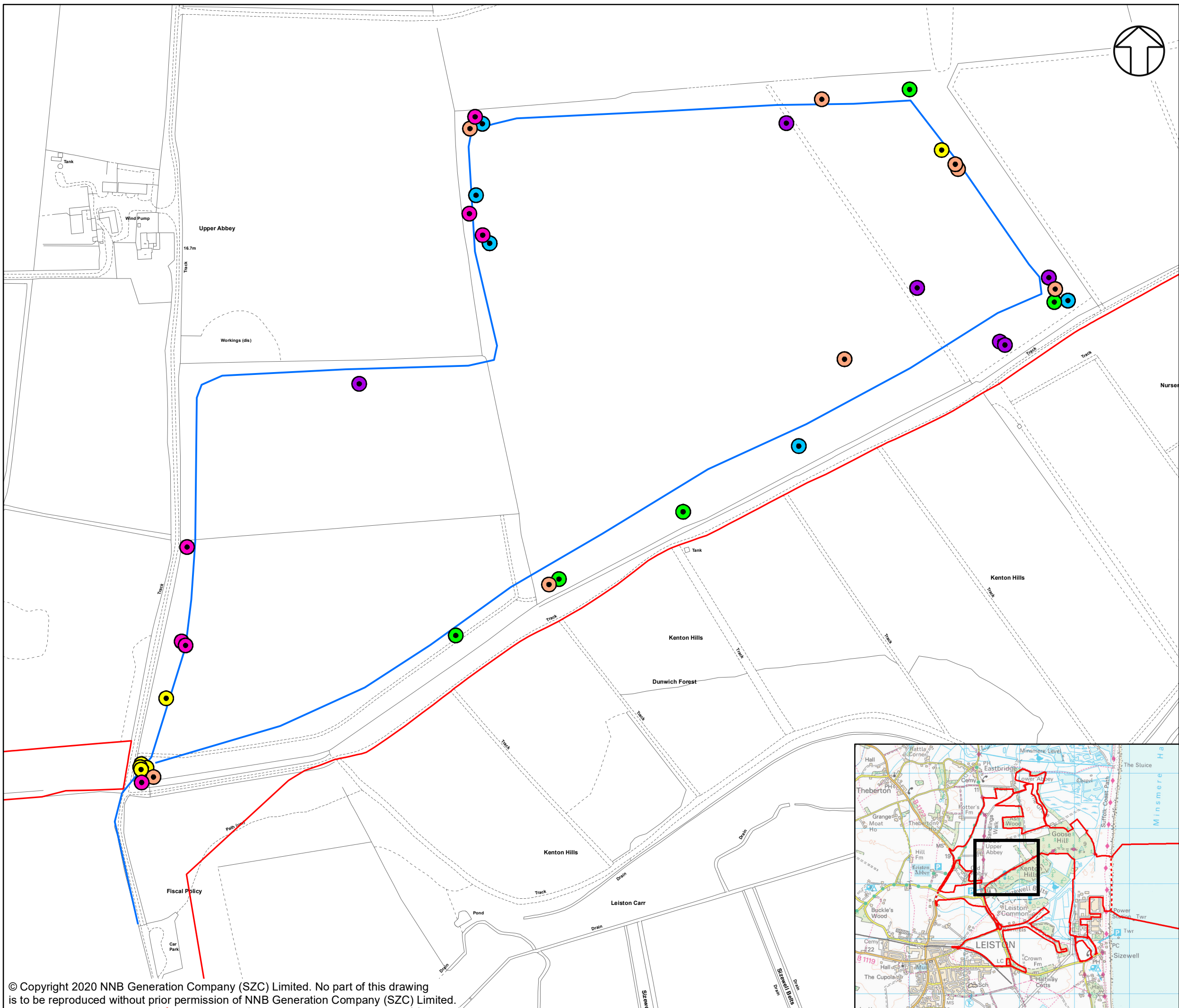
DOCUMENT:
 SIZEWELL C ENVIRONMENTAL STATEMENT VOLUME 2 APPENDIX 14A8 BATS

DRAWING TITLE:
 LOCATION OF COMMON PIPISTRELLE PASSES ON GREEN RAIL ROUTE 3

DRAWING NO:
 FIGURE 14A8.14

DATE: JAN 2020 **DRAWN:** R.G. **SCALE:** 1:3,500 @A3





NOTES

KEY

- SIZEWELL C MAIN DEVELOPMENT SITE BOUNDARY
- - - DEMARCATION LINE
- MAY 2014 GREEN RAIL SOPRANO PIPISTRELLE PASSES
- JUNE 2014 SOPRANO PIPISTRELLE PASSES
- JULY 2014 SOPRANO PIPISTRELLE PASSES
- AUGUST 2014 SOPRANO PIPISTRELLE PASSES
- SEPTEMBER 2014 SOPRANO PIPISTRELLE PASSES
- OCTOBER 2014 SOPRANO PIPISTRELLE PASSES
- GREEN RAIL ROUTE3 TRANSECT ROUTE

NOT PROTECTIVELY MARKED

COPYRIGHT
 Reproduced from Ordnance Survey map with the permission of Ordnance Survey on behalf of the controller of Her Majesty's Stationary Office © Crown Copyright (2019). All Rights reserved. NNB GenCo 0100060408.




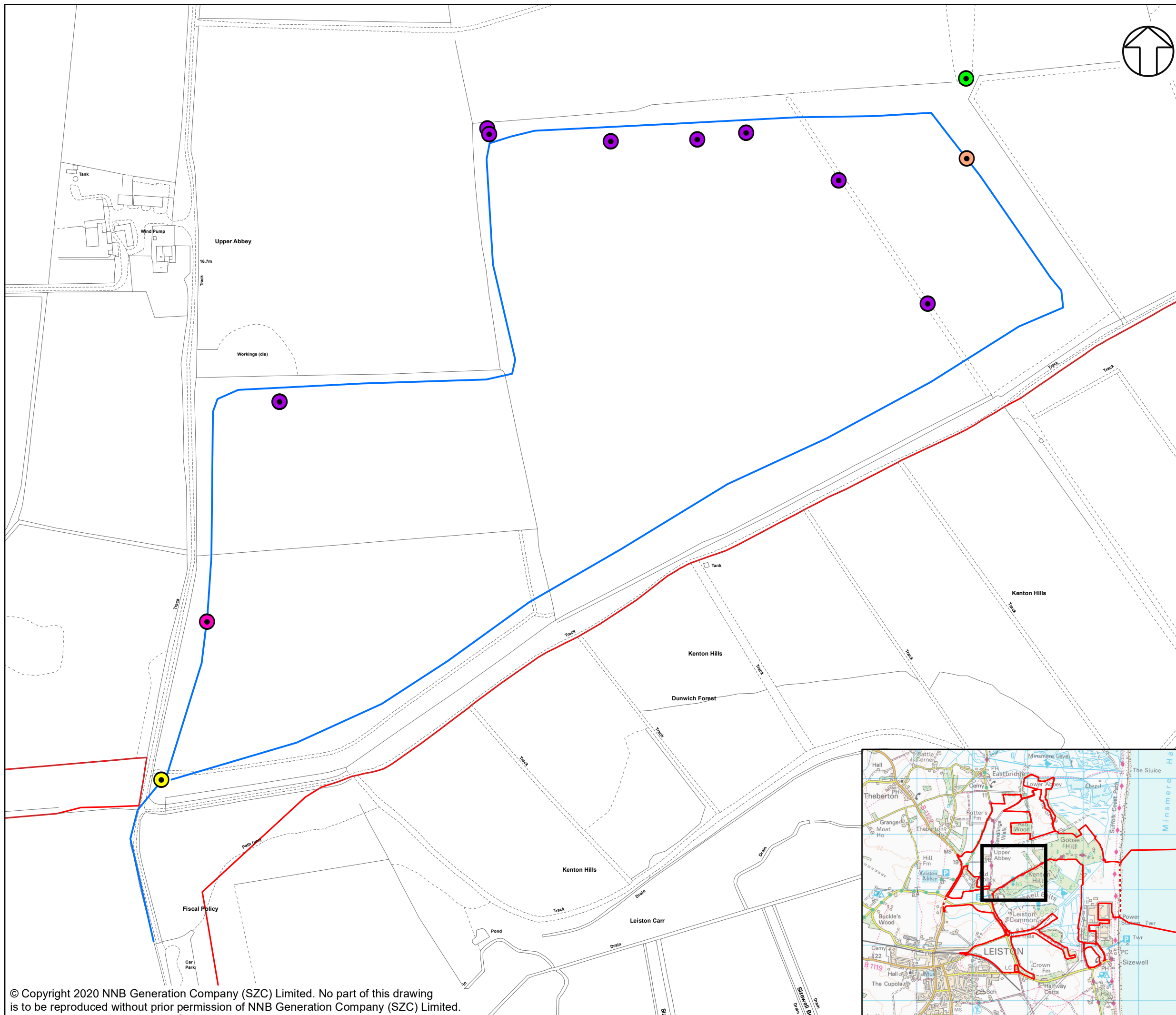
DOCUMENT:
 SIZEWELL C
 ENVIRONMENTAL STATEMENT
 VOLUME 2
 APPENDIX 14A8
 BATS

DRAWING TITLE:
 LOCATION OF SOPRANO PIPISTRELLE PASSES
 ON GREEN RAIL ROUTE 3

DRAWING NO.:
 FIGURE 14A8.15

DATE: JAN 2020 **DRAWN:** R.G. **SCALE:** 1:3,500 @A3





NOTES

KEY

- SIZEWELL C MAIN DEVELOPMENT SITE BOUNDARY
- - - DEMARCATION LINE
- MAY 2014 BARBASTELLE PASSES
- JUNE 2014 BARBASTELLE PASSES
- JULY 2014 BARBASTELLE PASSES
- AUGUST 2014 BARBASTELLE PASSES
- SEPTEMBER 2014 BARBASTELLE PASSES
- GREEN RAIL TRANSECT ROUTE

NOT PROTECTIVELY MARKED

COPYRIGHT
 Reproduced from Ordnance Survey map with the permission of Ordnance Survey on behalf of the controller of Her Majesty's Stationary Office © Crown Copyright (2019). All Rights reserved. NNB GenCo 0100060408.




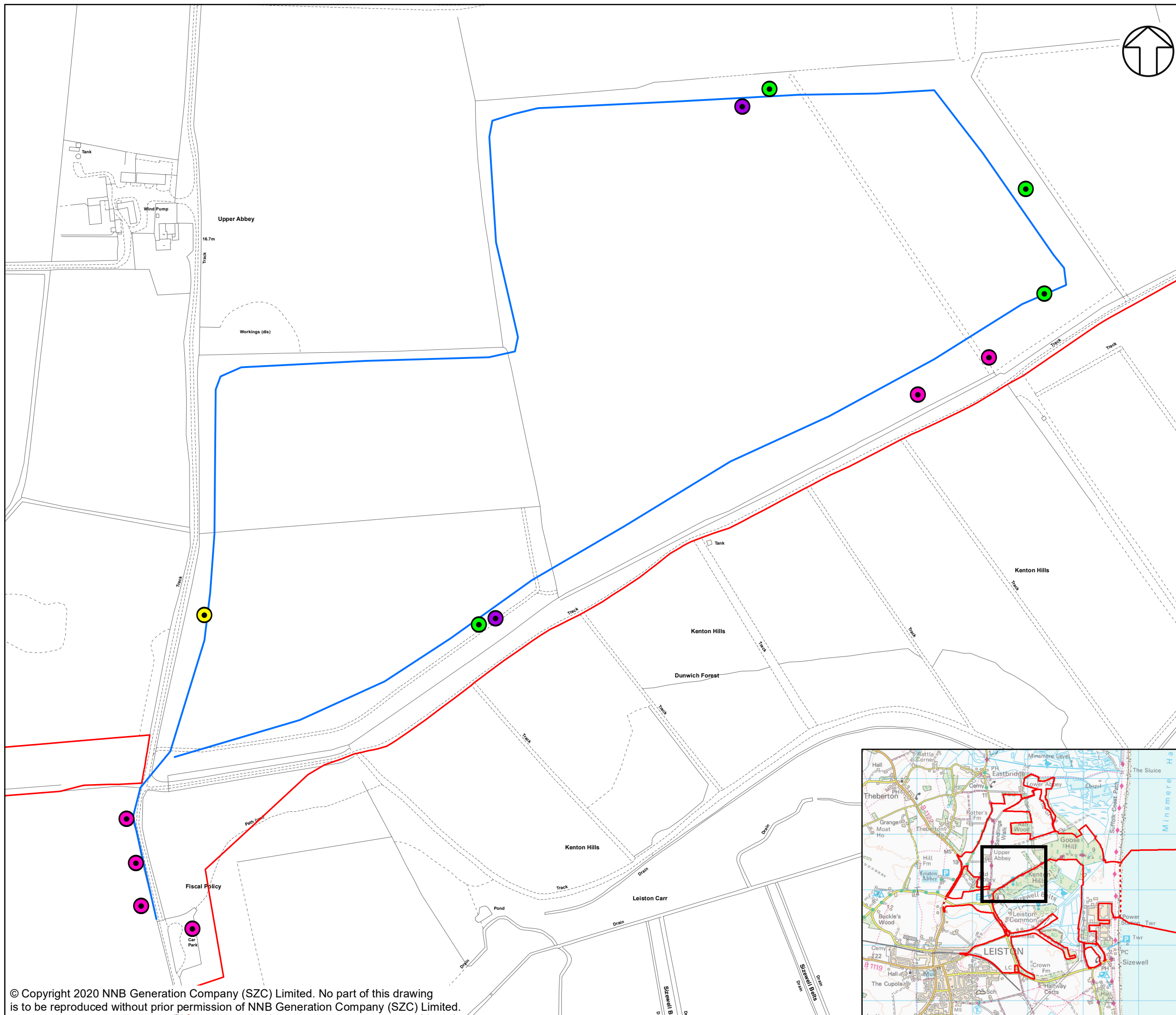
DOCUMENT:
 SIZEWELL C
 ENVIRONMENTAL STATEMENT
 VOLUME 2
 APPENDIX 14A8
 BATS

DRAWING TITLE:
 LOCATION OF BARBASTELLE PASSES
 ON GREEN RAIL ROUTE 3

DRAWING NO:
 FIGURE 14A8.16

DATE: JAN 2020 DRAWN: R.G. SCALE: 1:3,500 @A3





NOTES

KEY

- SIZEWELL C MAIN DEVELOPMENT SITE BOUNDARY
- - - DEMARCATION LINE
- MAY 2014 BIG BAT PASSES
- JULY 2014 BIG BAT PASSES
- AUGUST 2014 BIG BAT PASSES
- SEPTEMBER 2014 BIG BAT PASSES
- GREEN RAIL TRANSECT ROUTE 3

NOT PROTECTIVELY MARKED

COPYRIGHT
 Reproduced from Ordnance Survey map with the permission of Ordnance Survey on behalf of the controller of Her Majesty's Stationary Office © Crown Copyright (2019). All Rights reserved. NNB GenCo 0100060408.

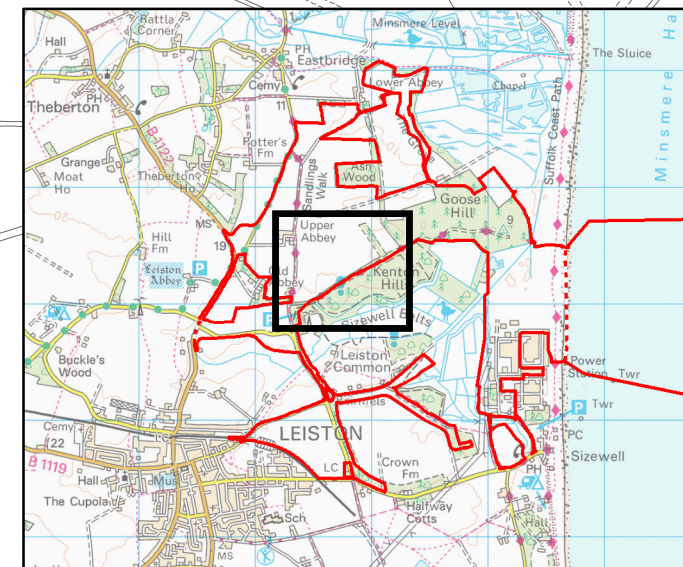
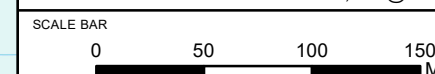


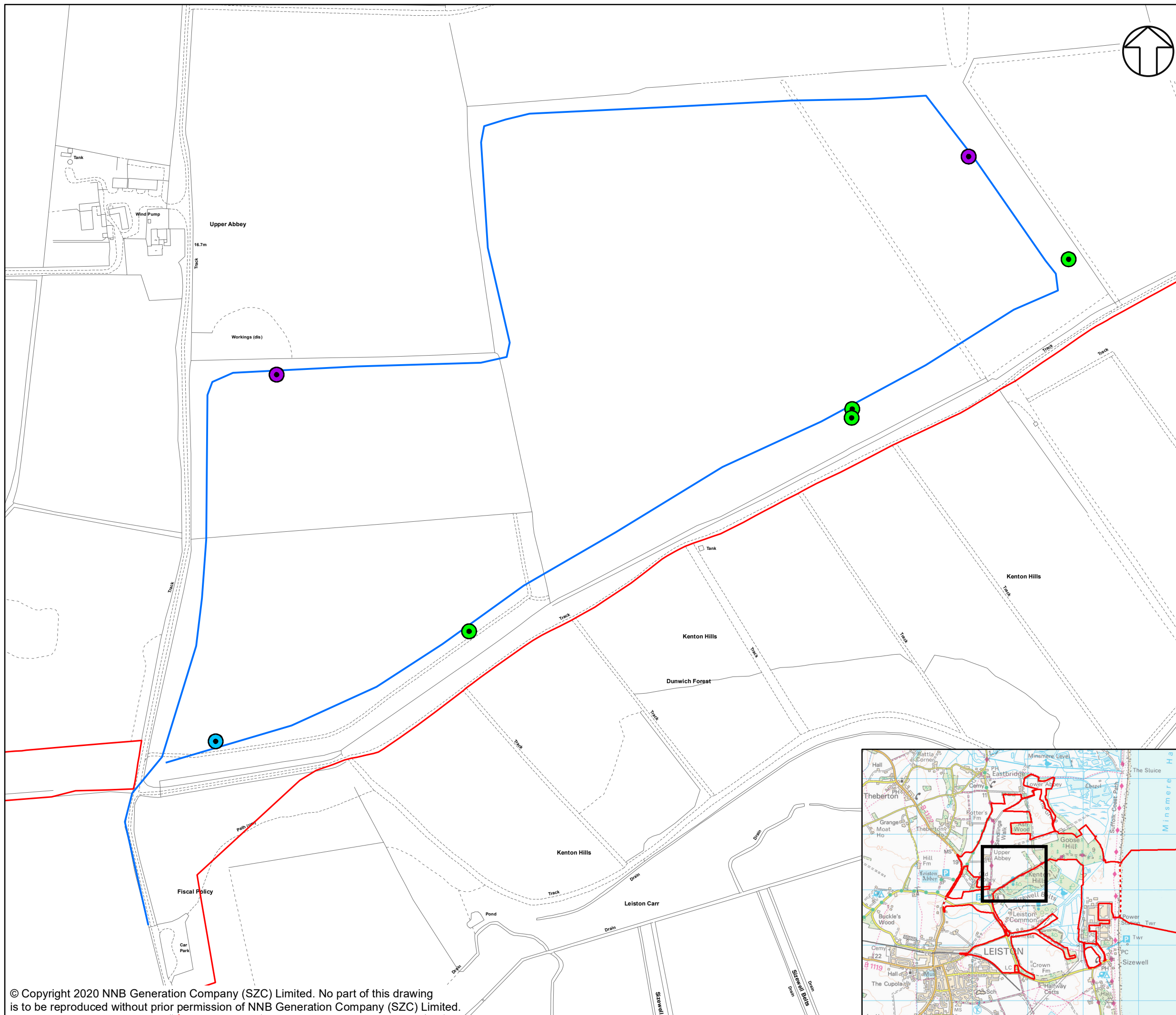
DOCUMENT:
 SIZEWELL C
 ENVIRONMENTAL STATEMENT
 VOLUME 2
 APPENDIX 14A8
 BATS

DRAWING TITLE:
 LOCATION OF BIG BAT PASSES
 ON GREEN RAIL ROUTE 3

DRAWING NO:
 FIGURE 14A8.17

DATE: JAN 2020 DRAWN: R.G. SCALE: 1:3,500 @A3





NOTES

KEY

- SIZEWELL C MAIN DEVELOPMENT SITE BOUNDARY
- - - DEMARCATION LINE
- AUGUST 2014 MYOTIS SPP PASSES
- SEPTEMBER 2014 MYOTIS SPP PASSES
- OCTOBER 2014 MYOTIS SPP PASSES
- GREEN RAIL TRANSECT ROUTE 3

NOT PROTECTIVELY MARKED

COPYRIGHT
 Reproduced from Ordnance Survey map with the permission of Ordnance Survey on behalf of the controller of Her Majesty's Stationary Office © Crown Copyright (2019). All Rights reserved. NNB GenCo 0100060408.

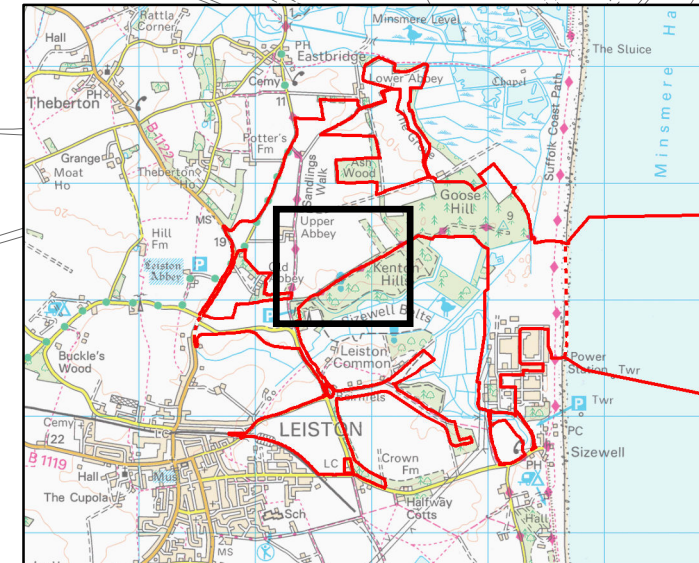
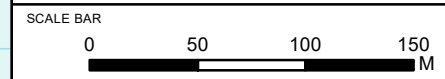


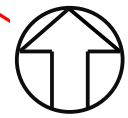
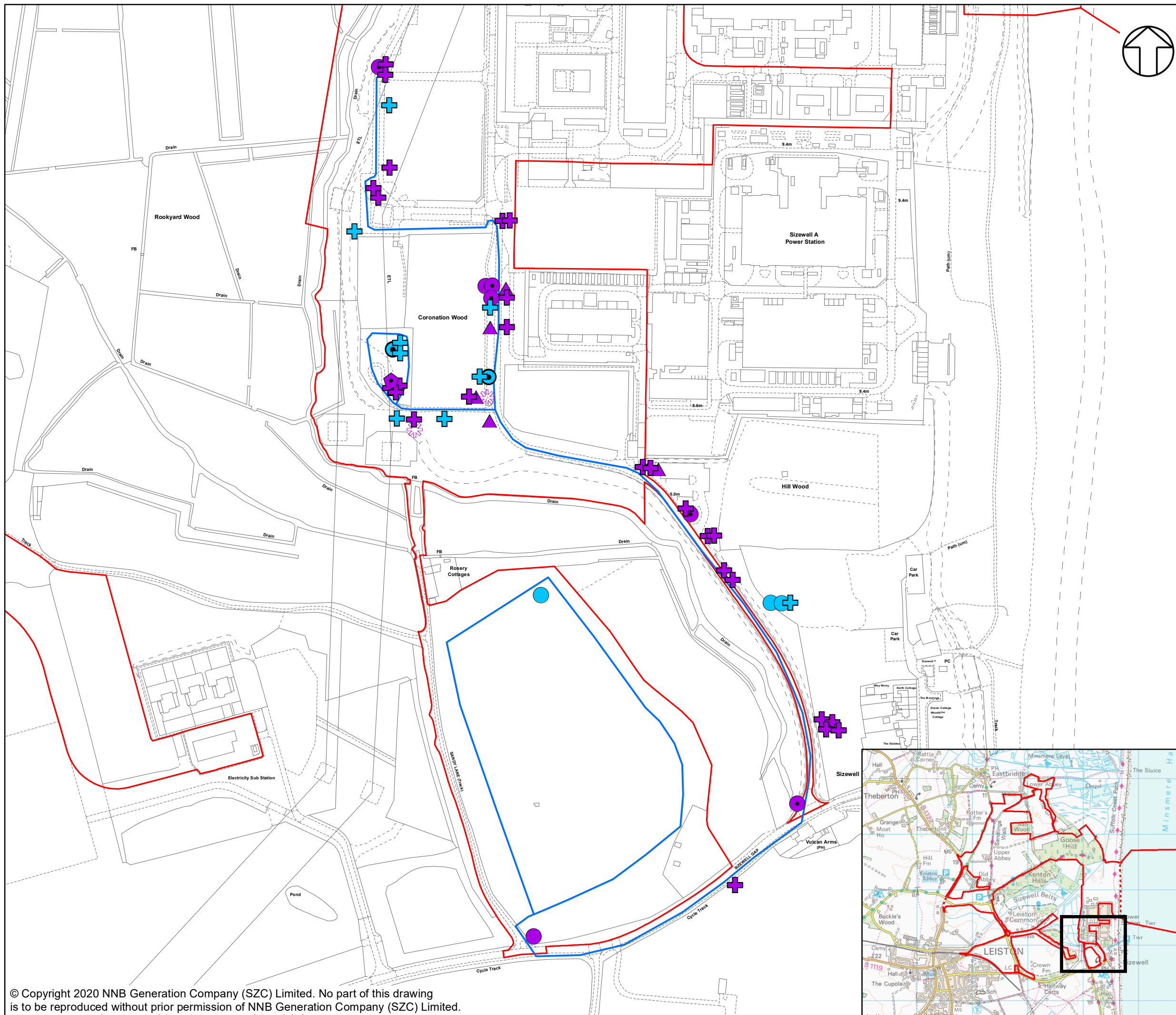
DOCUMENT:
 SIZEWELL C
 ENVIRONMENTAL STATEMENT
 VOLUME 2
 APPENDIX 14A8
 BATS

DRAWING TITLE:
 LOCATION OF MYOTIS SPP. PASSES
 ON GREEN RAIL ROUTE 3

DRAWING NO.:
 FIGURE 14A8.18

DATE: JAN 2020 **DRAWN:** R.G. **SCALE:** 1:3,500 @A3





NOTES

KEY

- SIZEWELL C MAIN DEVELOPMENT SITE BOUNDARY
- - - DEMARCATION LINE
- + OCTOBER 2015 COMMON PIPISTRELLE PASSES
- OCTOBER 2015 MYOTIS SPP PASSES
- ⊕ OCTOBER 2015 SOPRANO PIPISTRELLE PASSES
- ♀ SEPTEMBER 2015 BROWN LONG-EARED PASSES
- + SEPTEMBER 2015 COMMON PIPISTRELLE PASSES
- SEPTEMBER 2015 MYOTIS SPP PASSES
- ▲ SEPTEMBER 2015 NOCTULE PASSES
- ✱ SEPTEMBER 2015 NYCTALUS SPP PASSES
- SEPTEMBER 2015 SOPRANO PIPISTRELLE PASSES
- PILLBOX FIELD AND CORONATION WOOD TRANSECT ROUTE

NOT PROTECTIVELY MARKED

COPYRIGHT
 Reproduced from Ordnance Survey map with the permission of Ordnance Survey on behalf of the controller of Her Majesty's Stationery Office © Crown Copyright (2019). All Rights reserved. NNB GenCo 0100060408.

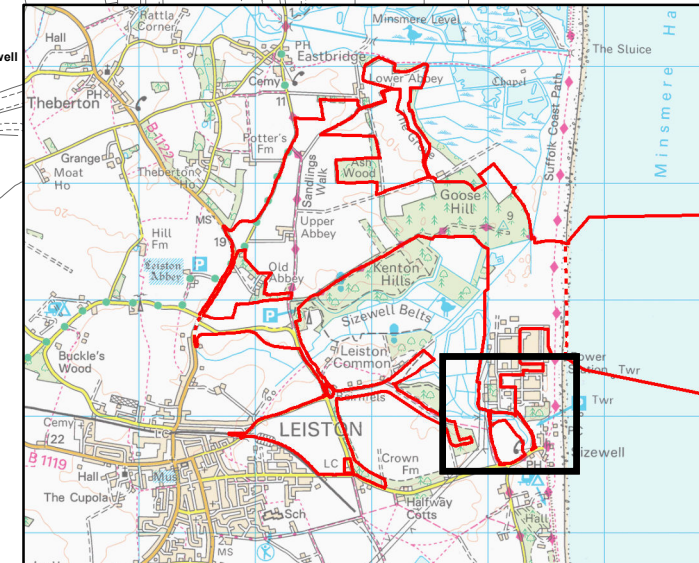
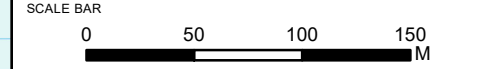


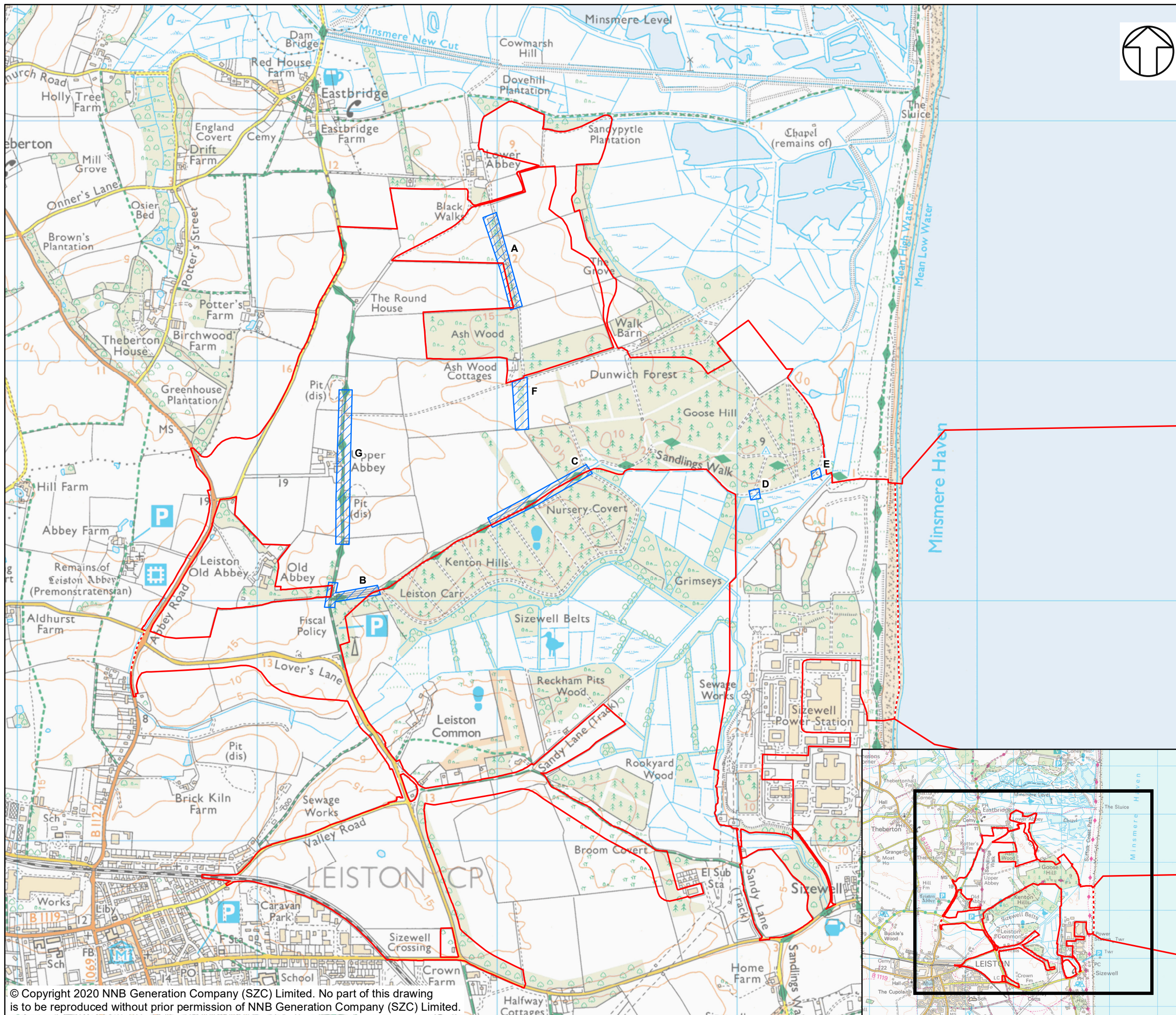
DOCUMENT:
 SIZEWELL C
 ENVIRONMENTAL STATEMENT
 VOLUME 2
 APPENDIX 14A8
 BATS

DRAWING TITLE:
 LOCATION OF BAT PASSES AT PILLBOX FIELD
 AND CORONATION WOOD

DRAWING NO.:
 FIGURE 14A8.19

DATE: JAN 2020 **DRAWN:** R.G. **SCALE:** 1:3,500 @A3





NOTES

KEY

- SIZEWELL C MAIN DEVELOPMENT SITE BOUNDARY
- - - DEMARCATION
- CORRIDOR ACTIVITY SURVEY LOCATIONS 2016
- A - BLACKWALKS
- B - FISCAL POLICY/KENTON HILLS CROSSROADS
- C - KENTON HILLS TRACK
- D - MS20
- E - MS35
- F - STONEWALL BELTS
- G - UPPER ABBEY FARM BRIDLEWAY

NOT PROTECTIVELY MARKED

COPYRIGHT
 Reproduced from Ordnance Survey map with the permission of Ordnance Survey on behalf of the controller of Her Majesty's Stationery Office © Crown Copyright (2019). All Rights reserved. NNB GenCo 0100060408.

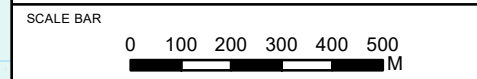


DOCUMENT:
 SIZEWELL C ENVIRONMENTAL STATEMENT
 VOLUME 2
 APPENDIX 14A8
 BATS

DRAWING TITLE:
 LOCATION OF CORRIDOR SURVEY AREAS 2016

DRAWING NO:
 FIGURE 14A8.20

DATE: JAN 2020 **DRAWN:** R.G. **SCALE:** 1:15,000 @A3



© Copyright 2020 NNB Generation Company (SZC) Limited. No part of this drawing is to be reproduced without prior permission of NNB Generation Company (SZC) Limited.

