



The Sizewell C Project

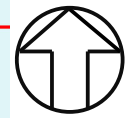
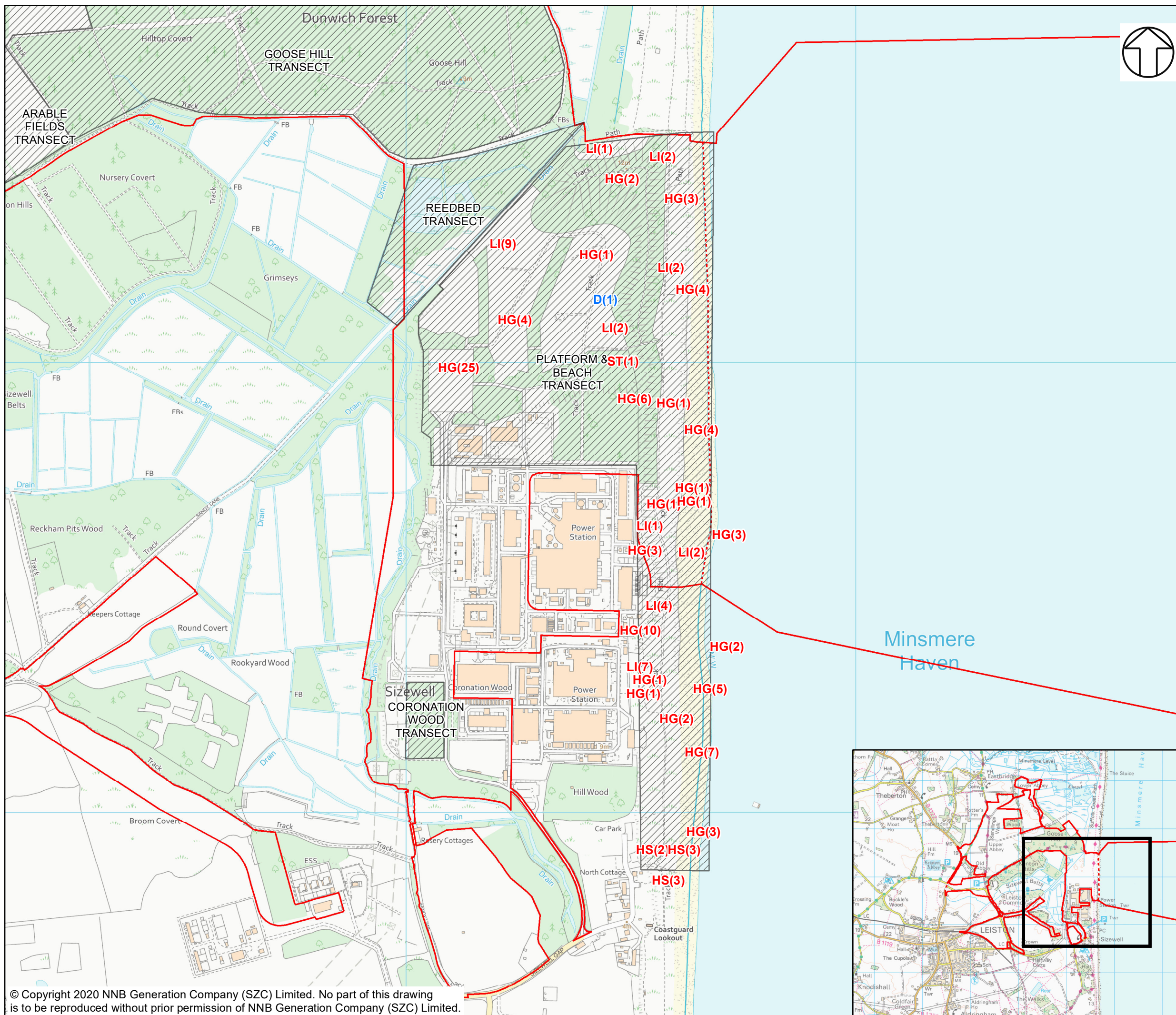
6.3 Volume 2 Main Development Site
Chapter 14 Terrestrial Ecology and Ornithology
Appendix 14A7 Ornithology
Annex 14A7.1: Figures 14A7.26 - 14A7.31

Revision: 1.0
Applicable Regulation: Regulation 5(2)(a)
PINS Reference Number: EN010012

May 2020

Planning Act 2008
Infrastructure Planning (Applications: Prescribed
Forms and Procedure) Regulations 2009





NOTES

KEY

- SIZEWELL C MAIN DEVELOPMENT SITE BOUNDARY
- DEMARCATION LINE
- OTHER SURVEY AREAS
- BTO CODE - RED LISTED SPECIES**
- HG - HERRING GULL
- HS - HOUSE SPARROW
- LI - LINNET
- ST - SONG THRUSH
- BTO CODE - NERC SPECIES**
- D - DUNNOCK

NOT PROTECTIVELY MARKED

COPYRIGHT
 Reproduced from Ordnance Survey map with the permission of Ordnance Survey on behalf of the controller of Her Majesty's Stationary Office © Crown Copyright (2019). All Rights reserved. NNB GenCo 0100060408.




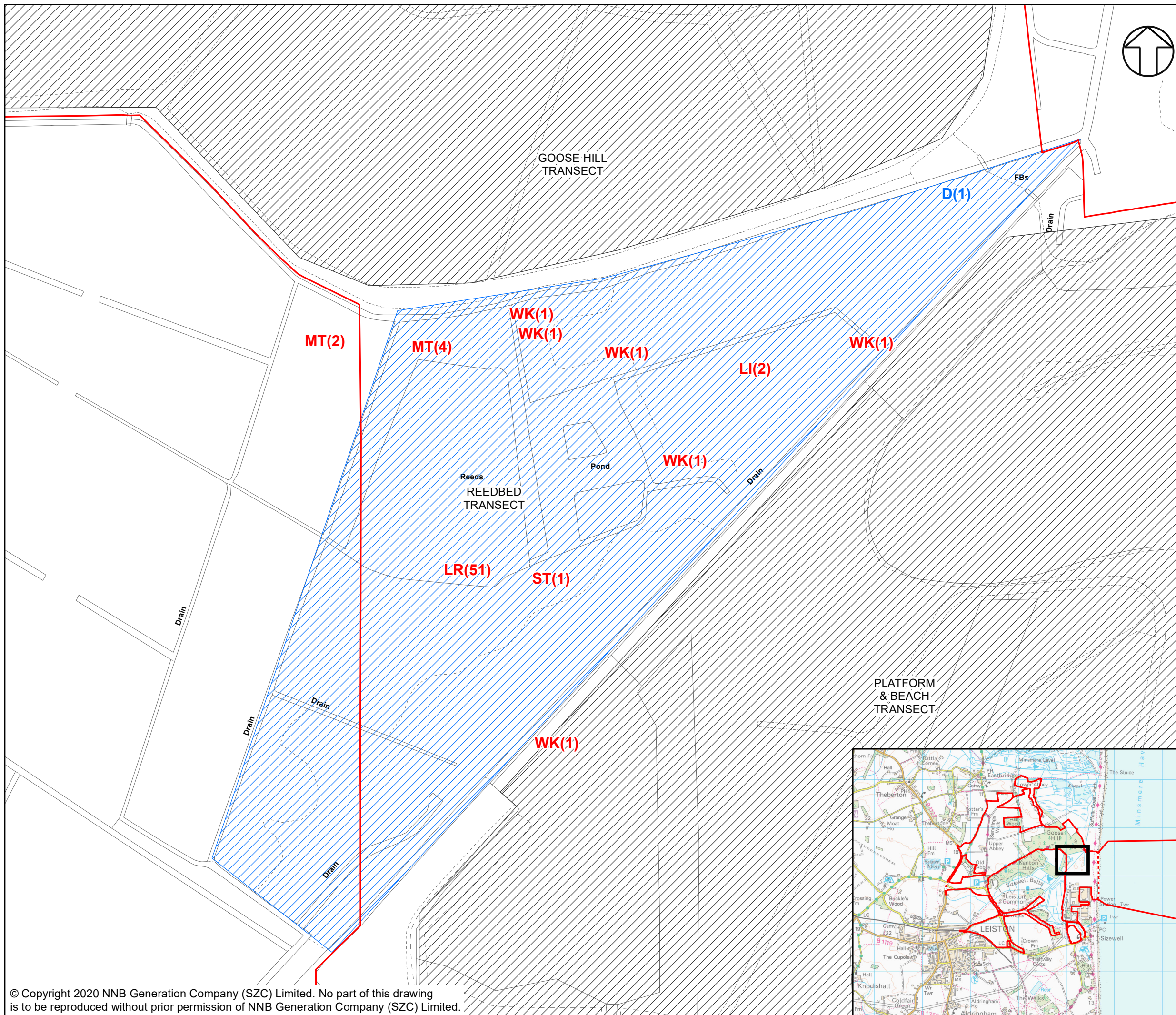
DOCUMENT:
 SIZEWELL C
 ENVIRONMENTAL STATEMENT
 VOLUME 2
 APPENDIX 14A7
 ORNITHOLOGY

DRAWING TITLE:
 RED LIST AND NERC SPECIES
 BIRD RESULTS WINTER 2014-15
 TRANSECT - PLATFORM & BEACH

DRAWING NO:
 FIGURE 14A7.26

DATE: JAN 2020 **DRAWN:** S.D. **SCALE:** 1:8,000 @A3





NOTES

KEY

- SIZEWELL C MAIN DEVELOPMENT SITE BOUNDARY
- - - DEMARCATION LINE
- OTHER SURVEY AREAS
- REEDBED SURVEY AREA
- BTO CODE - RED LIST SPECIES**
- LI - LINNET
- LR - LESSER REDPOLL
- MT - MARSH TIT
- ST - SONG THRUSH
- WK - WOODCOCK
- BTO CODE - NERC SPECIES**
- D - DUNNOCK

NOT PROTECTIVELY MARKED

COPYRIGHT
 Reproduced from Ordnance Survey map with the permission of Ordnance Survey on behalf of the controller of Her Majesty's Stationary Office © Crown Copyright (2019). All Rights reserved. NNB GenCo 0100060408.

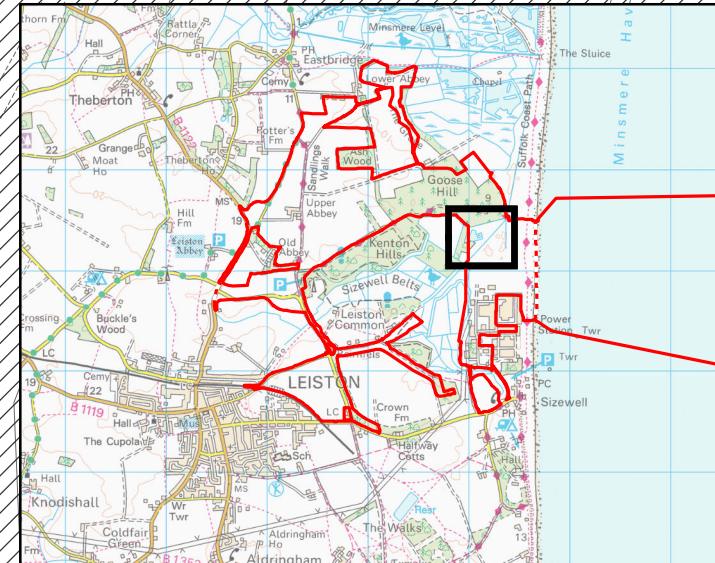



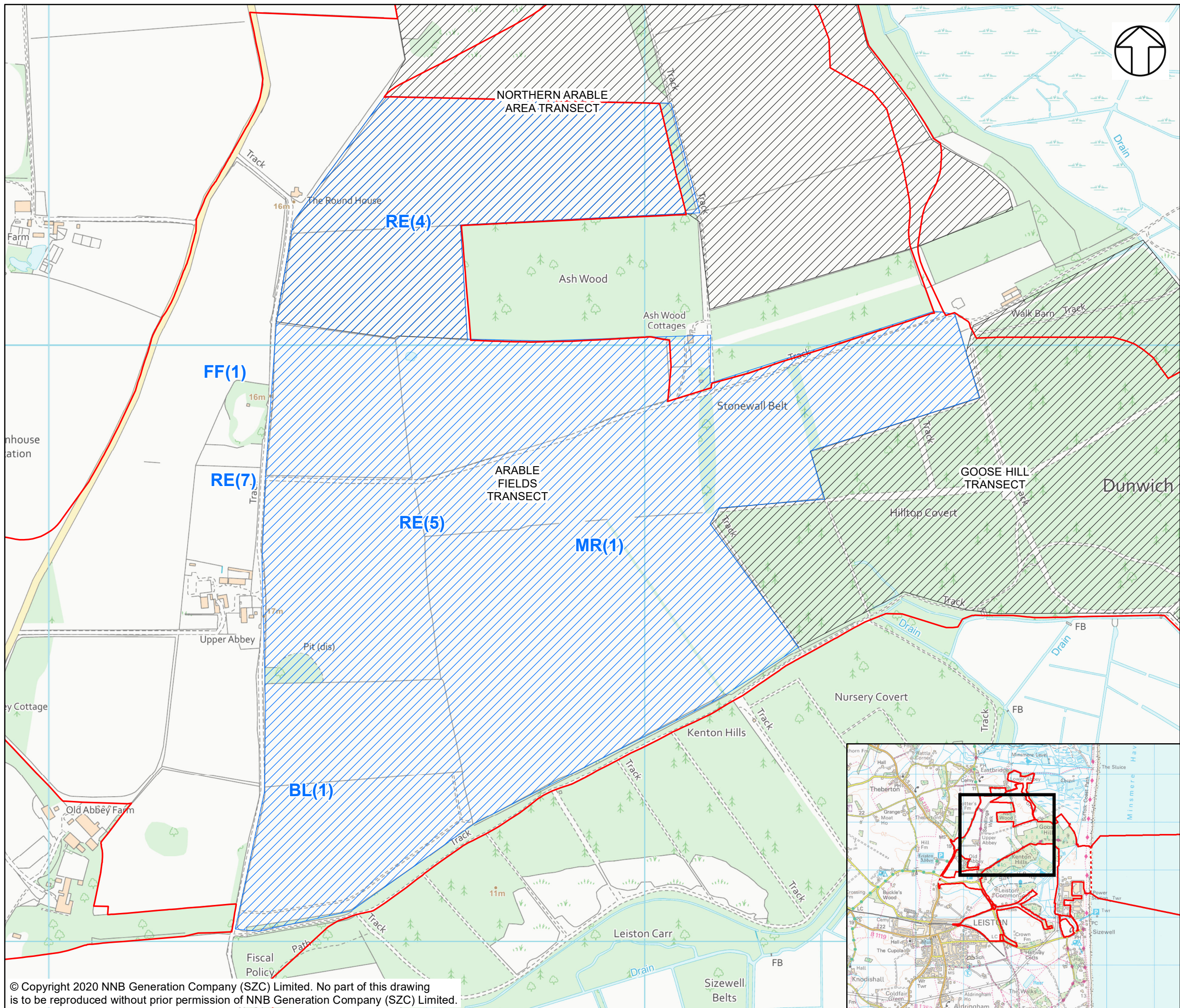
DOCUMENT:
 SIZEWELL C
 ENVIRONMENTAL STATEMENT
 VOLUME 2
 APPENDIX 14A7
 ORNITHOLOGY

DRAWING TITLE:
 RED LIST AND NERC SPECIES
 BIRD RESULTS WINTER 2014-15
 TRANSECT - REEDBED

DRAWING NO:
 FIGURE 14A7.27

DATE: JAN 2020 **DRAWN:** S.D. **SCALE:** 1:2,000 @A3





NOTES

KEY

- SIZEWELL C MAIN DEVELOPMENT SITE BOUNDARY
- DEMARCATION LINE
- OTHER SURVEY AREAS
- ARABLE FIELDS SURVEY AREAS

BTO CODE, SPECIES

- BL - BRAMBLING
- FF - FIELDFARE
- MR - MARSH HARRIER
- RE - REDWING

NOT PROTECTIVELY MARKED

COPYRIGHT
 Reproduced from Ordnance Survey map with the permission of Ordnance Survey on behalf of the controller of Her Majesty's Stationery Office © Crown Copyright (2019). All Rights reserved. NNB GenCo 0100060408.




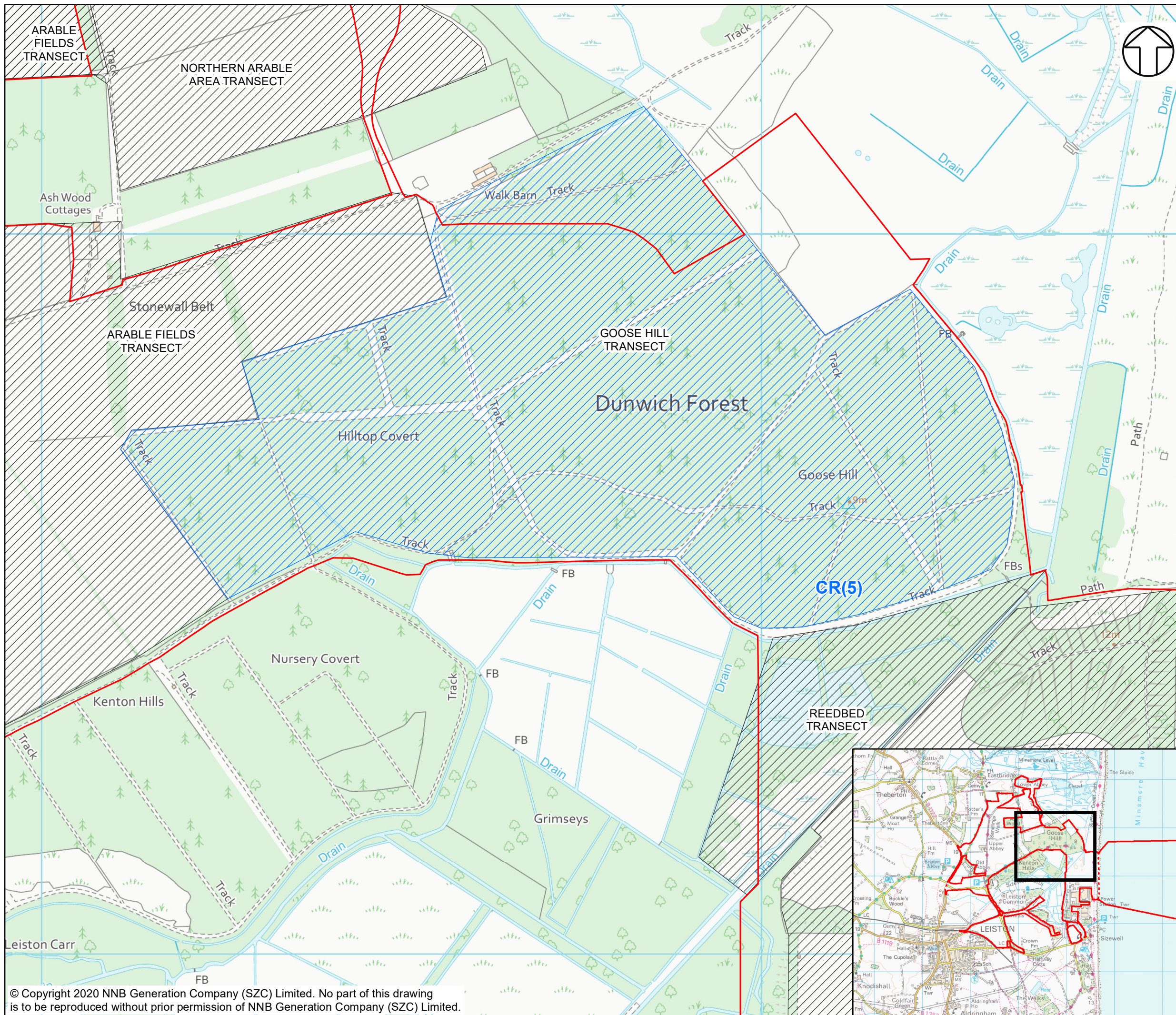
DOCUMENT:
 SIZEWELL C
 ENVIRONMENTAL STATEMENT
 VOLUME 2
 APPENDIX 14A7
 ORNITHOLOGY

DRAWING TITLE:
 SCHEDULE 1 SPECIES
 WINTER 2014-15
 TRANSECT - ARABLE AREA

DRAWING NO:
 FIGURE 14A7.28

DATE: JAN 2020 **DRAWN:** S.D. **SCALE:** 1:6,000 @A3





NOTES

KEY

- SIZEWELL C MAIN DEVELOPMENT SITE BOUNDARY
- - - DEMARCATION LINE
- OTHER SURVEY AREAS
- GOOSE HILL SURVEY AREA
- BTO CODE - SCHEDULE 1 SPECIES**
- CR - CROSSBILL

NOT PROTECTIVELY MARKED

COPYRIGHT
 Reproduced from Ordnance Survey map with the permission of Ordnance Survey on behalf of the controller of Her Majesty's Stationery Office © Crown Copyright (2019). All Rights reserved. NNB GenCo 0100060408.




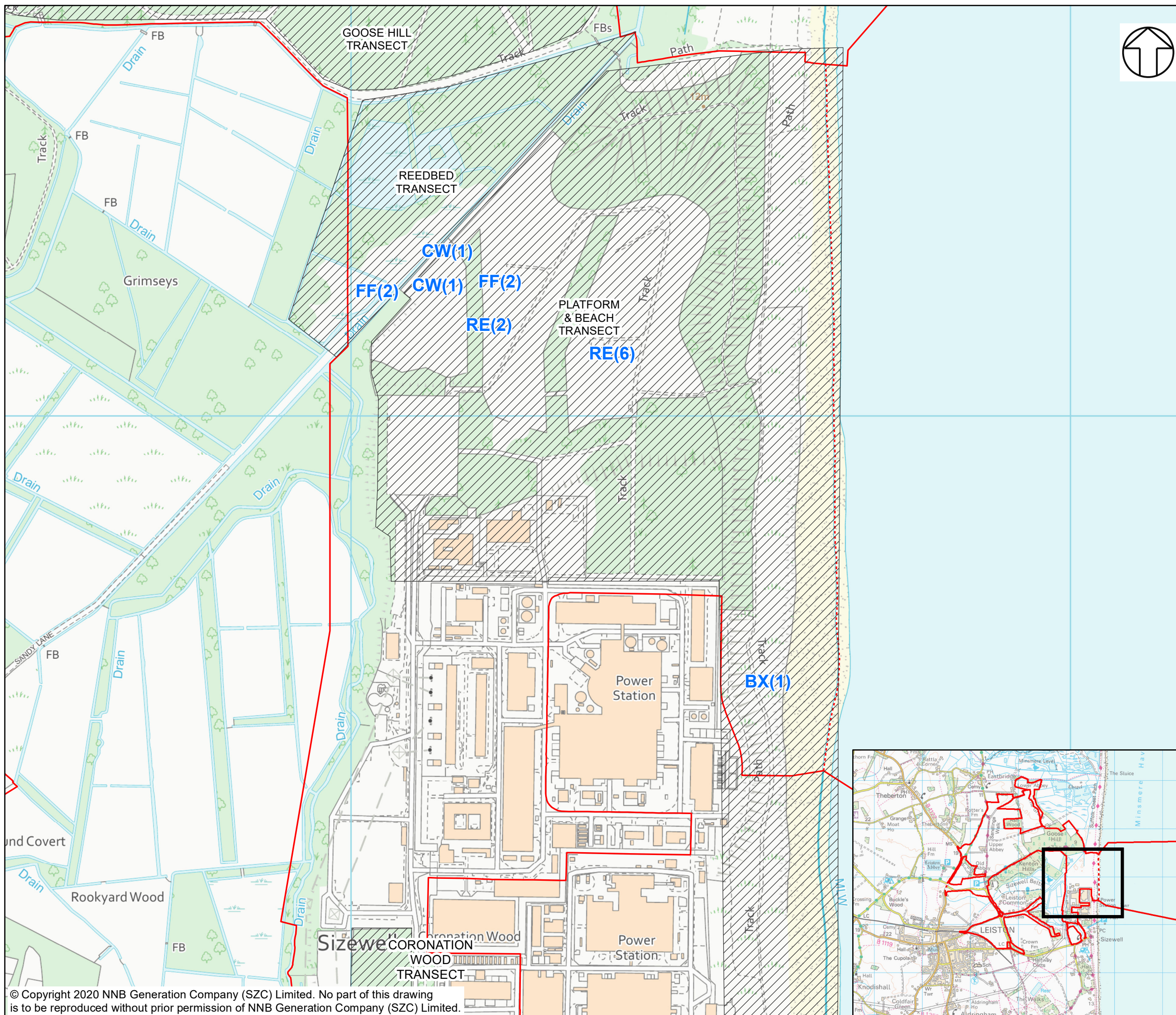
DOCUMENT:
 SIZEWELL C
 ENVIRONMENTAL STATEMENT
 VOLUME 2
 APPENDIX 14A7
 ORNITHOLOGY

DRAWING TITLE:
 SCHEDULE 1 SPECIES
 WINTER 2014-15
 TRANSECT - GOOSE HILL

DRAWING NO.:
 FIGURE 14A7.29

DATE: JAN 2020 **DRAWN:** S.D. **SCALE:** 1:5,000 @A3





NOTES

KEY

- SIZEWELL C MAIN DEVELOPMENT SITE BOUNDARY
 - DEMARCATION LINE
 - OTHER SURVEY AREAS
 - PLATFORM & BEACH SURVEY AREA
- BTO CODE - SPECIES**
- BX - BLACK REDSTART
 - CW - CETTI'S WARBLER
 - FF - FIELDFARE
 - RE - REDWING

NOT PROTECTIVELY MARKED

COPYRIGHT
 Reproduced from Ordnance Survey map with the permission of Ordnance Survey on behalf of the controller of Her Majesty's Stationary Office © Crown Copyright (2019). All Rights reserved. NNB GenCo 0100060408.





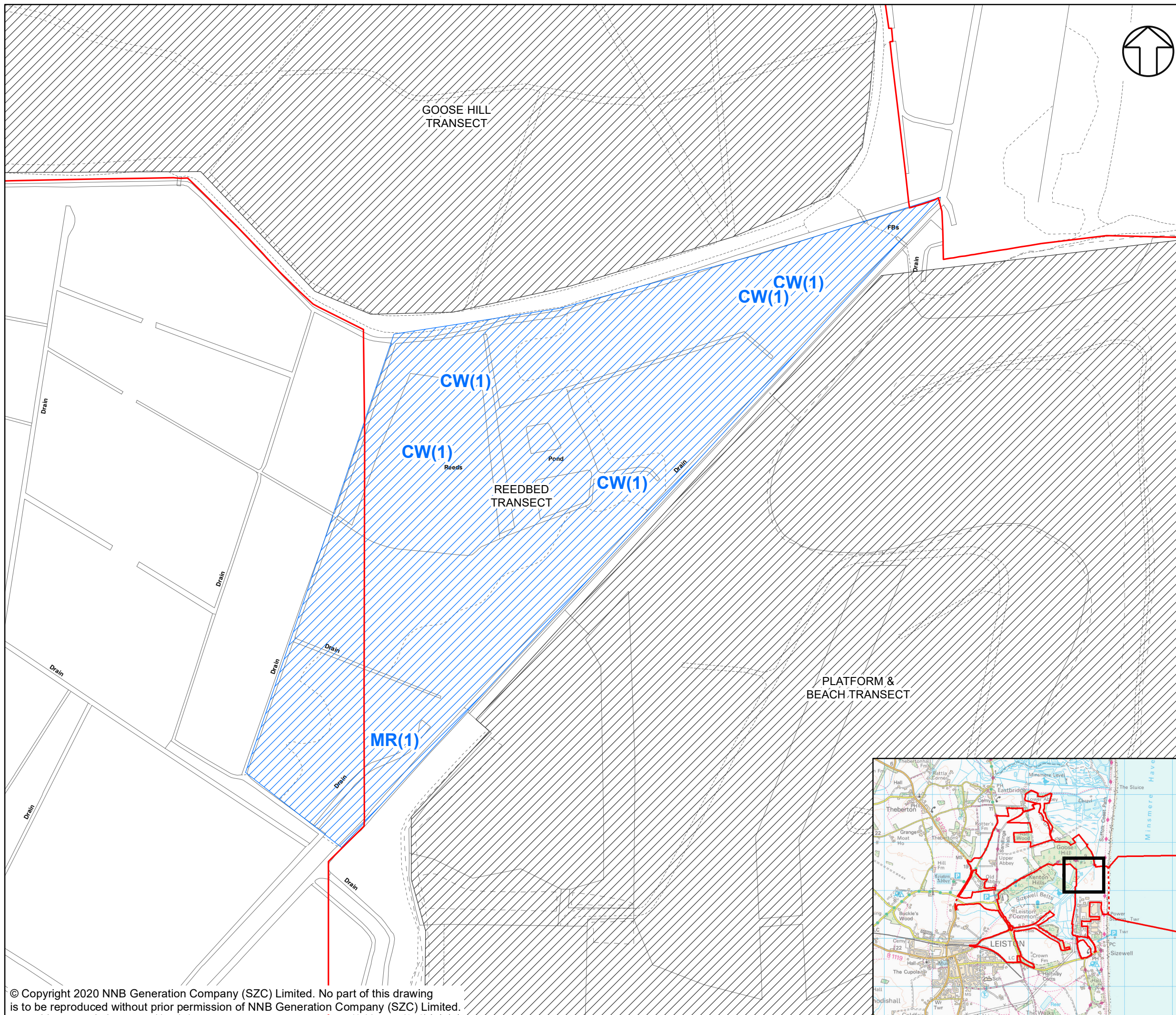
DOCUMENT:
 SIZEWELL C
 ENVIRONMENTAL STATEMENT
 VOLUME 2
 APPENDIX 14A7
 ORNITHOLOGY

DRAWING TITLE:
 SCHEDULE 1 SPECIES
 WINTER 2014-15
 TRANSECT - PLATFORM & BEACH

DRAWING NO:
 FIGURE 14A7.30

DATE: JAN 2020 **DRAWN:** S.D. **SCALE:** 1:5,000 @A3





NOTES

KEY

- SIZEWELL C MAIN DEVELOPMENT SITE BOUNDARY
 - - - DEMARCATION LINE
 - OTHER SURVEY AREAS
 - REEDBED SURVEY AREA
- BTO CODE, SPECIES**
- CW - CETTI'S WARBLER
 - MR - MARSH HARRIER

NOT PROTECTIVELY MARKED

COPYRIGHT
 Reproduced from Ordnance Survey map with the permission of Ordnance Survey on behalf of the controller of Her Majesty's Stationery Office © Crown Copyright (2019). All Rights reserved. NNB GenCo 0100060408.



DOCUMENT:
 SIZEWELL C
 ENVIRONMENTAL STATEMENT
 VOLUME 2
 APPENDIX 14A7
 ORNITHOLOGY

DRAWING TITLE:
 SCHEDULE 1 SPECIES
 WINTER 2014-15
 TRANSECT - REED BED

DRAWING NO:
 FIGURE 14A7.31

DATE: JAN 2020 **DRAWN:** S.D. **SCALE:** 1:2,500 @A3

