



The Sizewell C Project

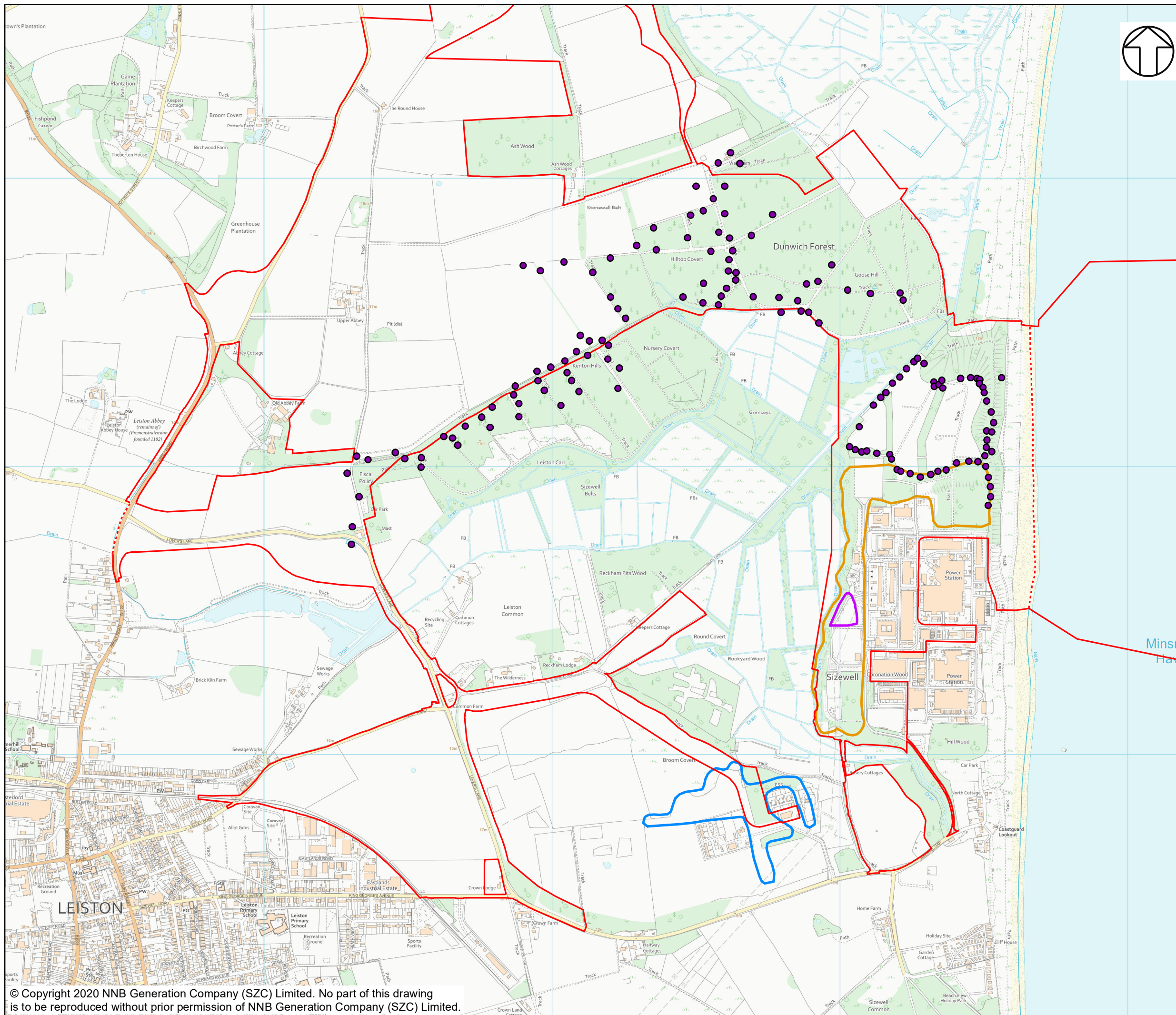
6.3 Volume 2 Main Development Site Chapter 14 Terrestrial Ecology and Ornithology Appendix 14A6 - Reptiles Annex 14A6.1: Figures 14A6.1 - 14A6.6

Revision: 1.0
Applicable Regulation: Regulation 5(2)(a)
PINS Reference Number: EN010012

May 2020

Planning Act 2008
Infrastructure Planning (Applications: Prescribed
Forms and Procedure) Regulations 2009





NOTES

KEY

- SIZEWELL C MAIN DEVELOPMENT SITE BOUNDARY
- - - DEMARCATION LINE
- SURVEY LOCATIONS – WOOD GROUP 2007
- SURVEY LOCATION CAR PARK SITE – WOOD GROUP 2008
- SURVEY LOCATION CORONATION WOOD – WOOD GROUP 2012
- SURVEY LOCATION GWF 2003-2013

NOT PROTECTIVELY MARKED

COPYRIGHT
 Reproduced from Ordnance Survey map with the permission of Ordnance Survey on behalf of the controller of Her Majesty's Stationary Office © Crown Copyright (2019). All Rights reserved. NNB GenCo 0100060408.




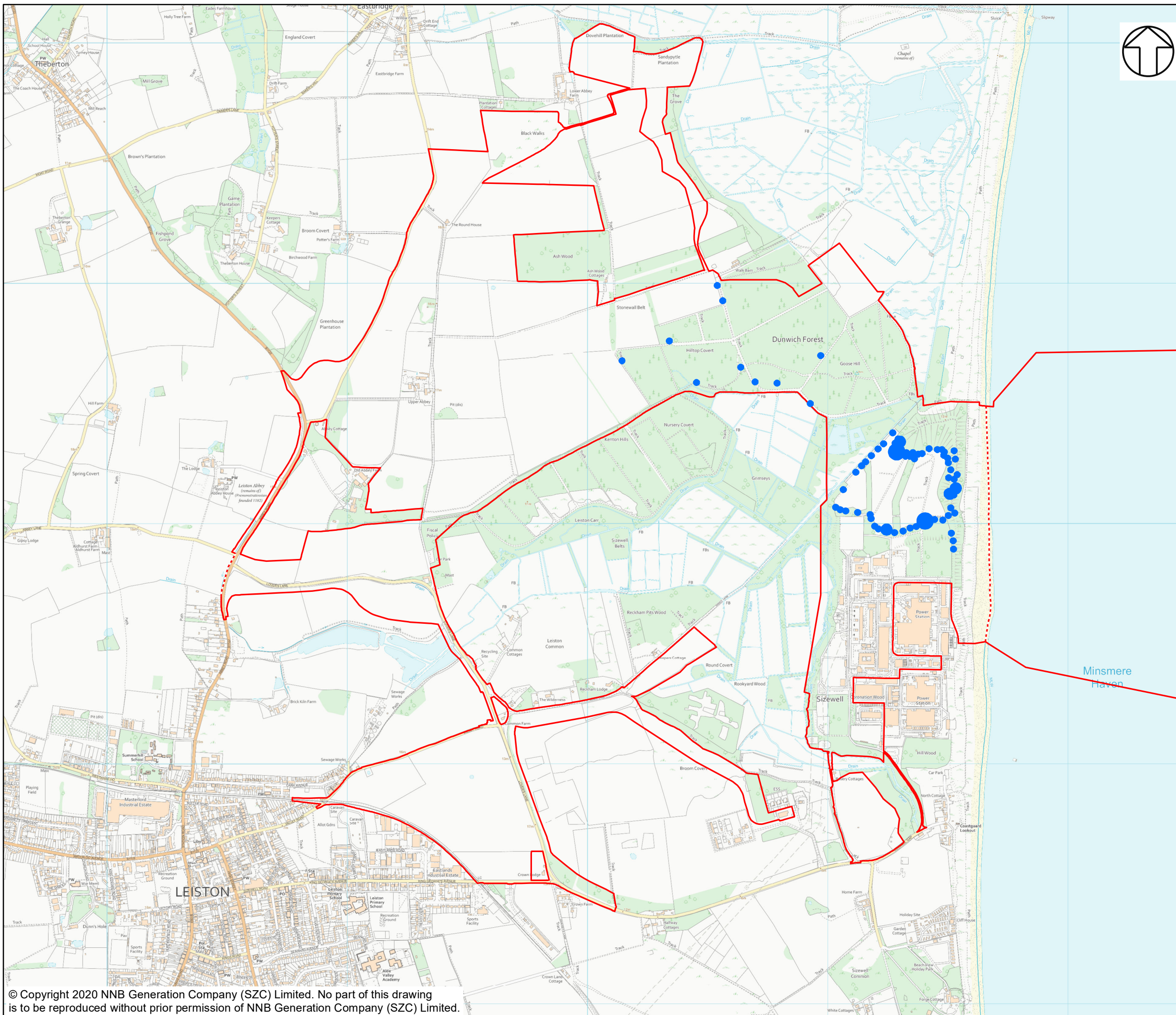
DOCUMENT:
 SIZEWELL C
 ENVIRONMENTAL STATEMENT
 VOLUME 2
 APPENDIX 14A6
 REPTILES

DRAWING TITLE:
 LOCATIONS OF REPTILE SURVEYS CARRIED OUT BY WOOD GROUP (OVER THE MAIN DEVELOPMENT SITE IN 2007, CAR PARK EXTENSION ADJACENT TO SIZEWELL B STATION, AND CORONATION WOOD) AND AT THE GALLOPER WIND FARM ON-SHORE FACILITY

DRAWING NO:
 FIGURE 14A6.1

DATE: JAN 2020 **DRAWN:** R.G. **SCALE:** 1:12,500 @A3





NOTES

KEY

- SIZEWELL C MAIN DEVELOPMENT SITE BOUNDARY
- - - DEMARCATION LINE
- TOTAL 1-3
- TOTAL 4
- TOTAL 5

NOT PROTECTIVELY MARKED

COPYRIGHT
 Reproduced from Ordnance Survey map with the permission of Ordnance Survey on behalf of the controller of Her Majesty's Stationery Office © Crown Copyright (2019). All Rights reserved. NNB GenCo 0100060408.

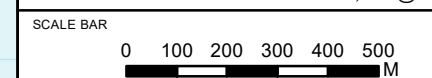


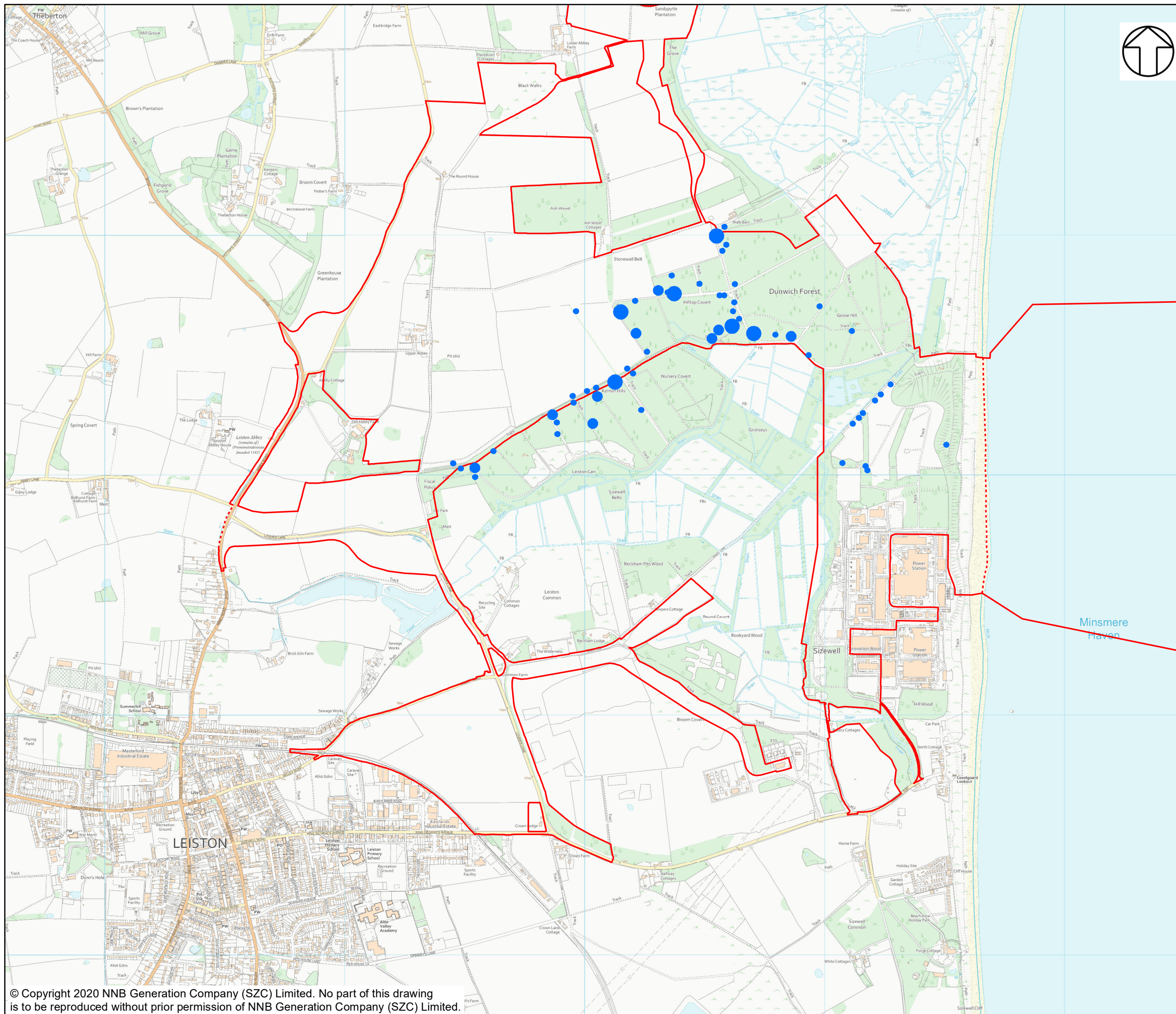
DOCUMENT:
 SIZEWELL C
 ENVIRONMENTAL STATEMENT
 VOLUME 2
 APPENDIX 14A6
 REPTILES

DRAWING TITLE:
 COMMON LIZARD DISTRIBUTION FROM
 WOOD GROUP (2007) REPTILE SURVEYS

DRAWING NO:
 FIGURE 14A6.2

DATE: JAN 2020 DRAWN: R.G. SCALE: 1:15,000 @A3





NOTES

KEY

- SIZEWELL C MAIN DEVELOPMENT SITE BOUNDARY
- - - DEMARCATION LINE
- TOTAL 1-3
- TOTAL 4-5
- TOTAL 6-8

NOT PROTECTIVELY MARKED

COPYRIGHT
 Reproduced from Ordnance Survey map with the permission of Ordnance Survey on behalf of the controller of Her Majesty's Stationery Office © Crown Copyright (2019). All Rights reserved. NNB GenCo 0100060408.




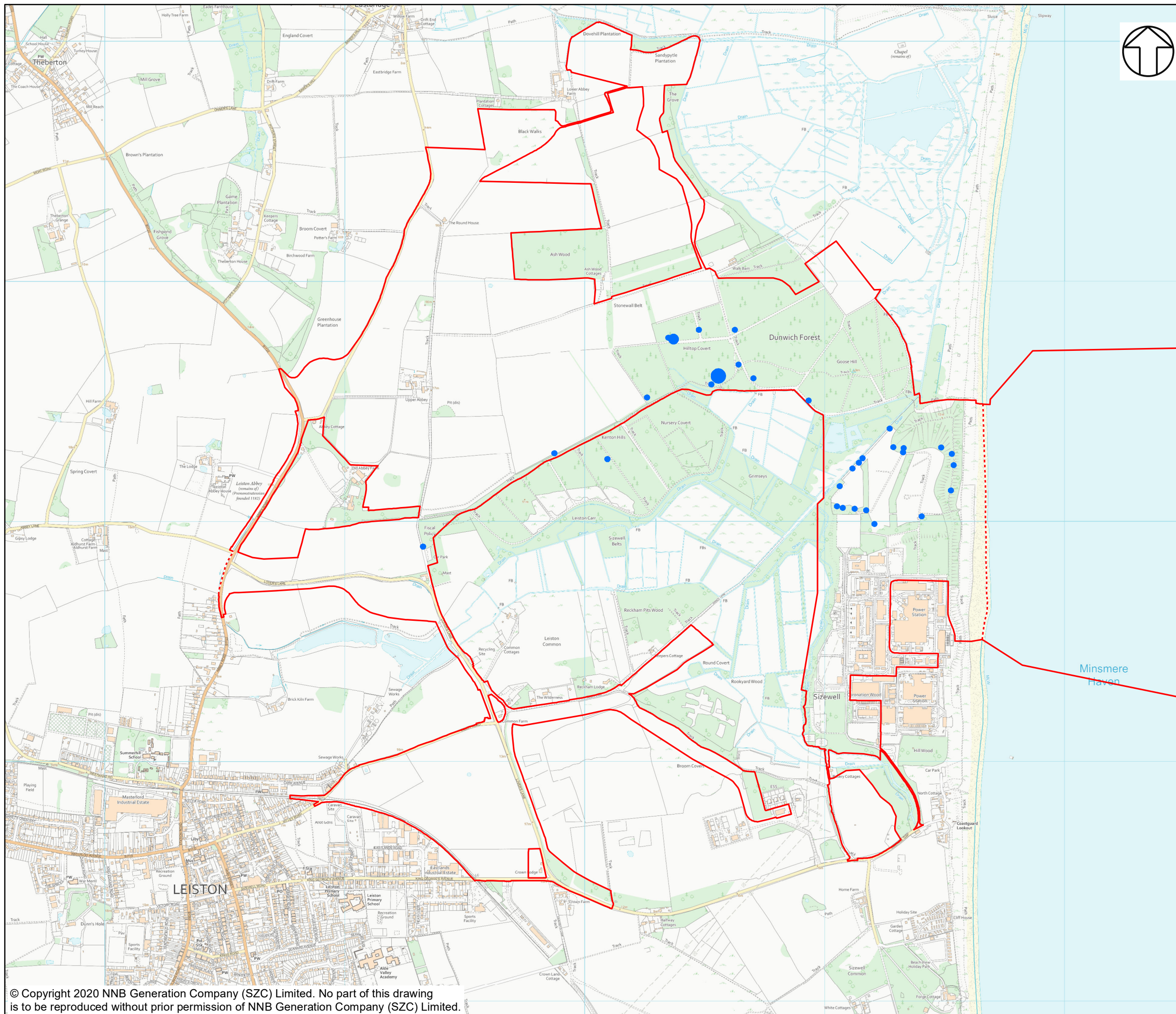
DOCUMENT:
 SIZEWELL C
 ENVIRONMENTAL STATEMENT
 VOLUME 2
 APPENDIX 14A6
 REPTILES

DRAWING TITLE:
 SLOW-WORM DISTRIBUTION FROM WOOD
 GROUP (2007) REPTILE SURVEYS

DRAWING NO:
 FIGURE 14A6.3

DATE: JAN 2020 **DRAWN:** R.G. **SCALE:** 1:15,000 @A3





NOTES

KEY

- SIZEWELL C MAIN DEVELOPMENT SITE BOUNDARY
- - - DEMARCATION LINE
- TOTAL 1-3
- TOTAL 6
- TOTAL 9

NOT PROTECTIVELY MARKED

COPYRIGHT
 Reproduced from Ordnance Survey map with the permission of Ordnance Survey on behalf of the controller of Her Majesty's Stationery Office © Crown Copyright (2019). All Rights reserved. NNB GenCo 0100060408.

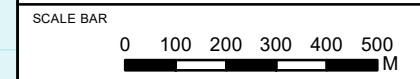


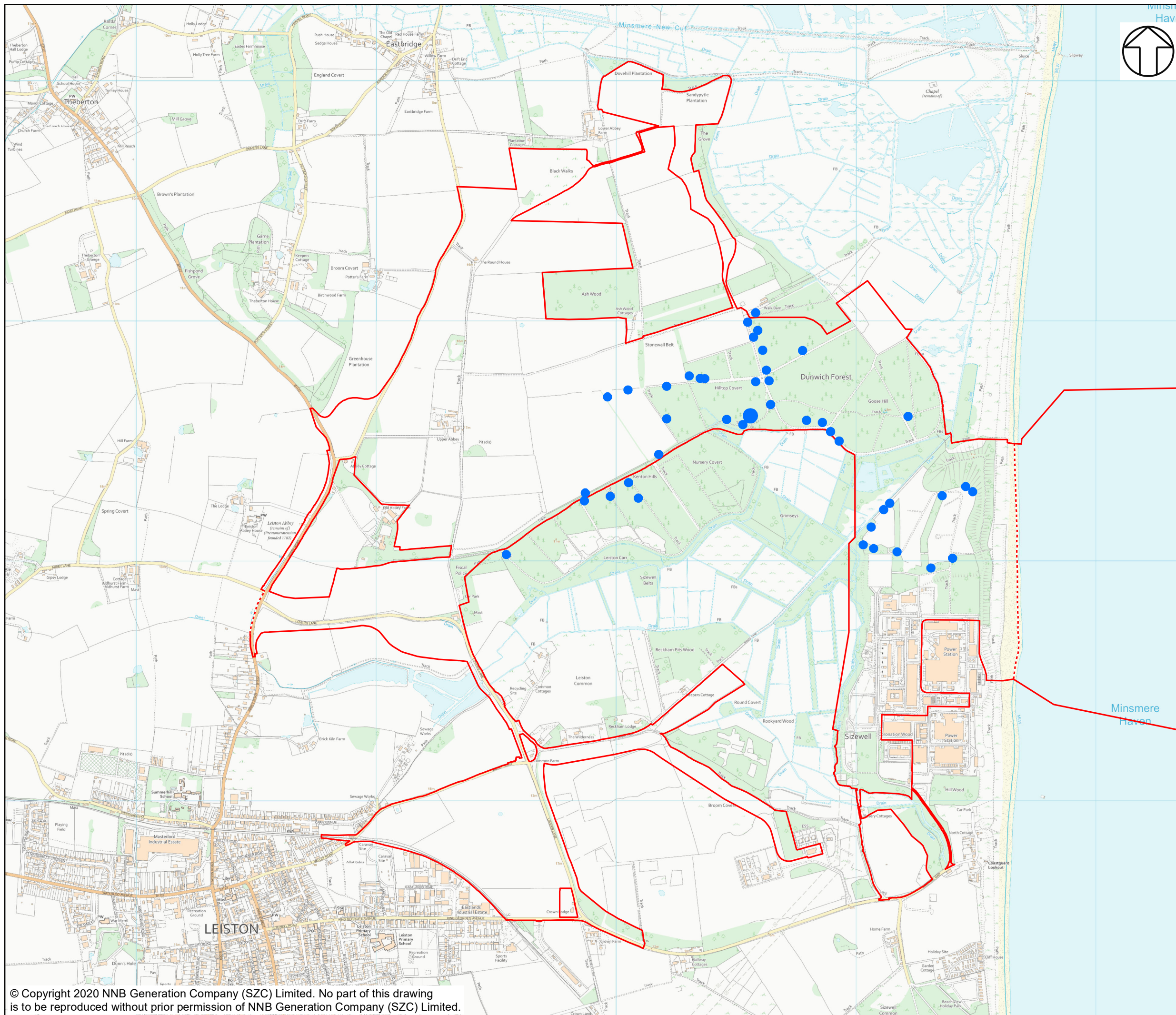
DOCUMENT:
 SIZEWELL C
 ENVIRONMENTAL STATEMENT
 VOLUME 2
 APPENDIX 14A6
 REPTILES

DRAWING TITLE:
 ADDER DISTRIBUTION FROM WOOD
 GROUP (2007) REPTILE SURVEYS

DRAWING NO:
 FIGURE 14A6.4

DATE: JAN 2020 **DRAWN:** R.G. **SCALE:** 1:15,000 @A3





NOTES

KEY

- SIZEWELL C MAIN DEVELOPMENT SITE BOUNDARY
- - - DEMARCATION LINE
- TOTAL 1-3
- TOTAL 6

NOT PROTECTIVELY MARKED

COPYRIGHT
 Reproduced from Ordnance Survey map with the permission of Ordnance Survey on behalf of the controller of Her Majesty's Stationary Office © Crown Copyright (2019). All Rights reserved. NNB GenCo 0100060408.

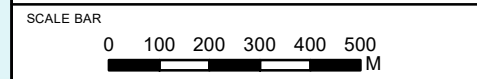


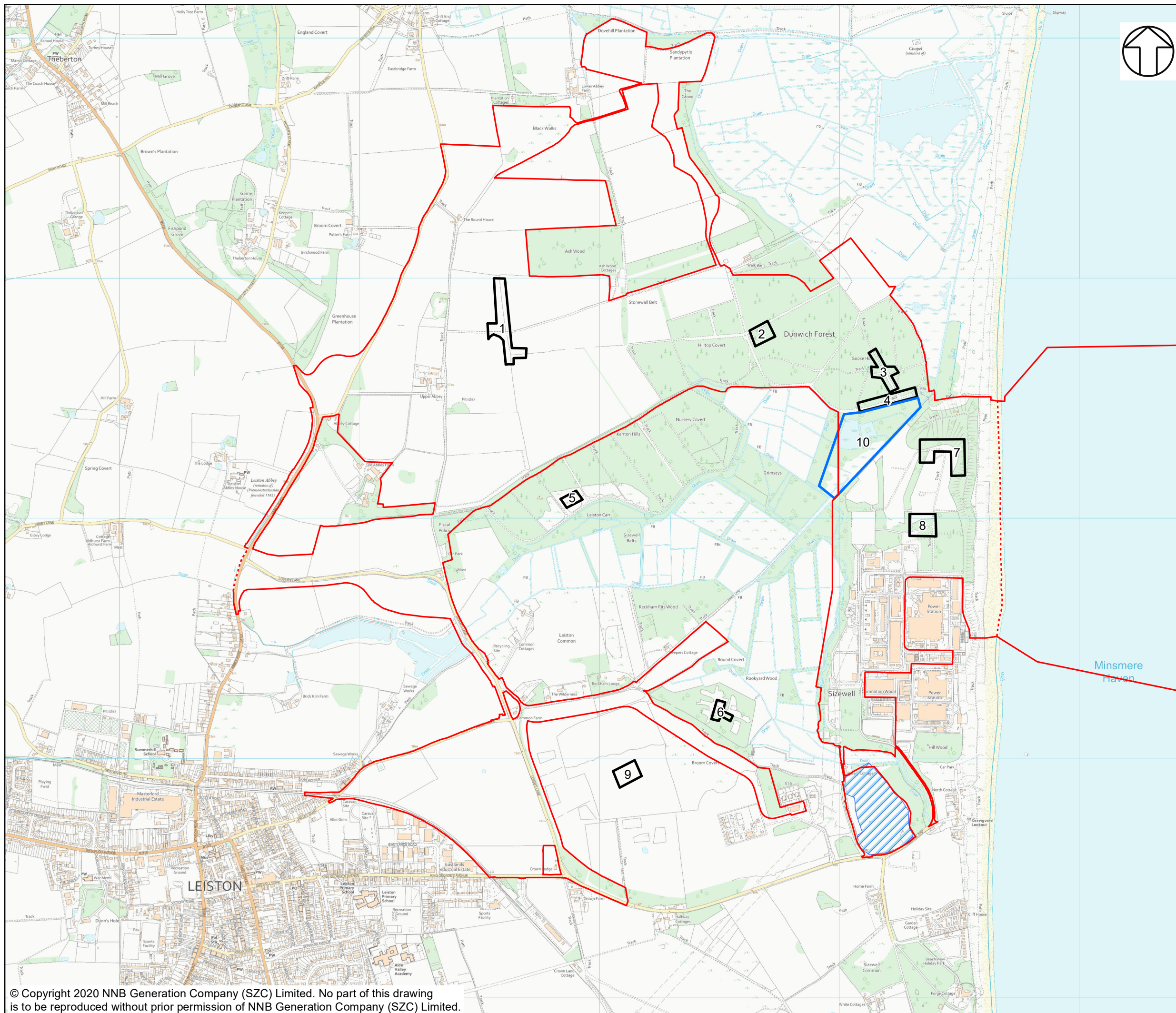
DOCUMENT:
 SIZEWELL C
 ENVIRONMENTAL STATEMENT
 VOLUME 2
 APPENDIX 14A6
 REPTILES

DRAWING TITLE:
 GRASS SNAKE DISTRIBUTION FROM WOOD
 GROUP (2007) REPTILE SURVEYS

DRAWING NO:
 FIGURE 14A6.5

DATE: JAN 2020 **DRAWN:** R.G. **SCALE:** 1:15,000 @A3





NOTES

KEY

- SIZEWELL C MAIN DEVELOPMENT SITE BOUNDARY**
- DEMARCATIION LINE**
- PILL BOX FIELD 2015**
- LOCATION OF REPTILE SURVEY SITES - 2015**
- LOCATION OF REPTILE SURVEY SITES - 2016**

NOT PROTECTIVELY MARKED

COPYRIGHT
 Reproduced from Ordnance Survey map with the permission of Ordnance Survey on behalf of the controller of Her Majesty's Stationary Office © Crown Copyright (2019). All Rights reserved. NNB GenCo 0100060408.



DOCUMENT:
 SIZEWELL C
 ENVIRONMENTAL STATEMENT
 VOLUME 2
 APPENDIX 14A6
 REPTILES

DRAWING TITLE:
 LOCATIONS OF REPTILE SURVEYS
 CARRIED OUT BY ARCADIS

DRAWING NO:
 FIGURE 14A6.6

DATE: JAN 2020 **DRAWN:** R.G. **SCALE:** 1:15,000 @A3

