



The Sizewell C Project

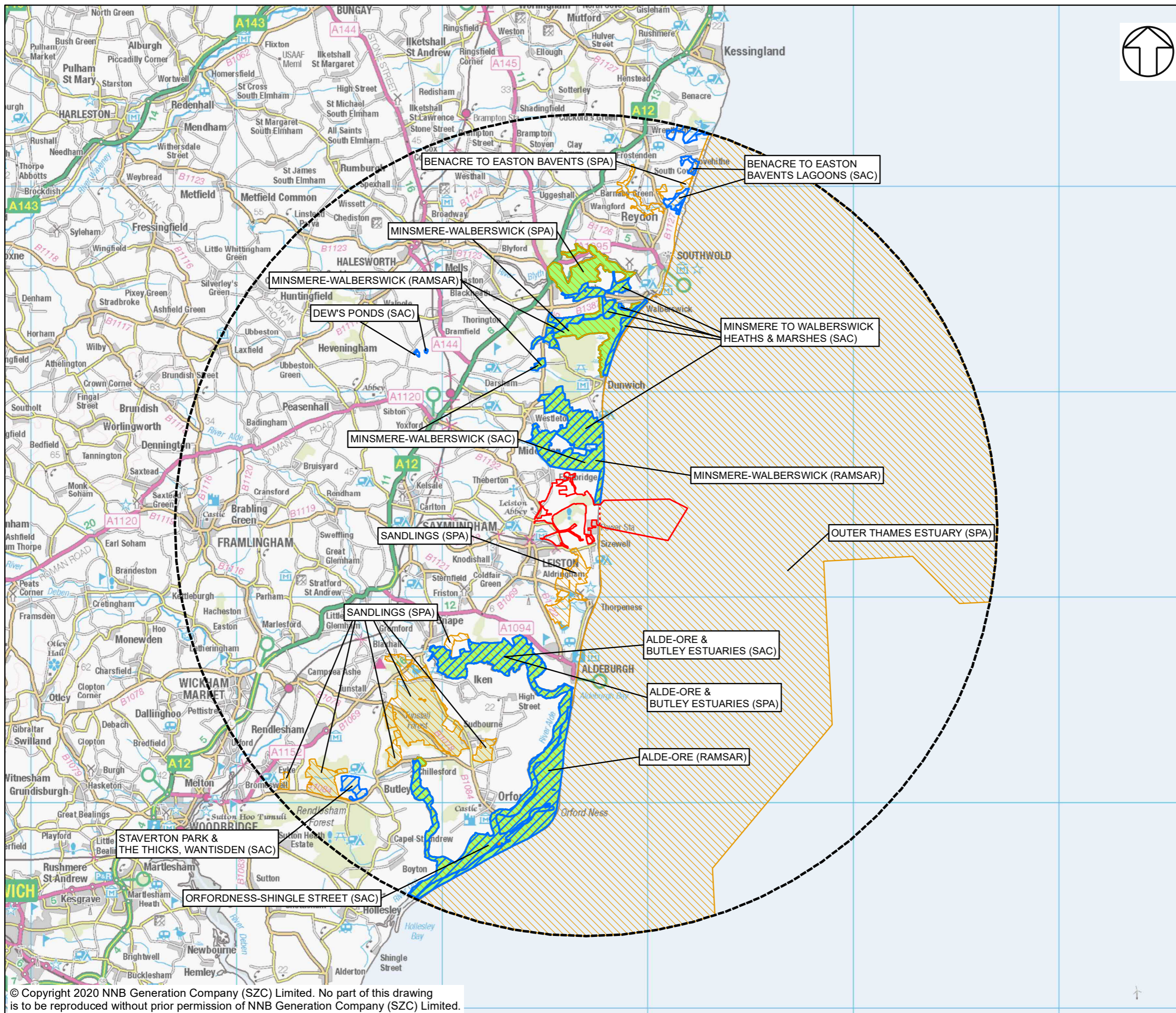
6.3 Volume 2 Main Development Site
Chapter 14 Terrestrial Ecology and Ornithology
Appendix 14A2 - Designated Sites
Annex 14A2.1: Figures 14A2.1 - 14A2.3

Revision: 1.0
Applicable Regulation: Regulation 5(2)(a)
PINS Reference Number: EN010012

May 2020

Planning Act 2008
Infrastructure Planning (Applications: Prescribed
Forms and Procedure) Regulations 2009





NOTES

KEY

- SIZEWELL C MAIN DEVELOPMENT SITE BOUNDARY
- - - DEMARCATION LINE
- STUDY AREA 20KM - SITE CENTERED
- SPECIAL PROTECTION AREA (SPA)
- SPECIAL AREA OF CONSERVATION (SAC)
- RAMSAR SITE

NOT PROTECTIVELY MARKED

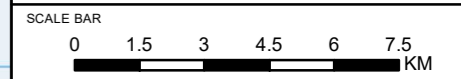
COPYRIGHT
 Reproduced from Ordnance Survey map with the permission of Ordnance Survey on behalf of the controller of Her Majesty's Stationery Office © Crown Copyright (2019). All Rights reserved. NNB GenCo 0100060408.
 Sourced from Natural England, © Natural England material is reproduced with the permission of Natural England 2019.

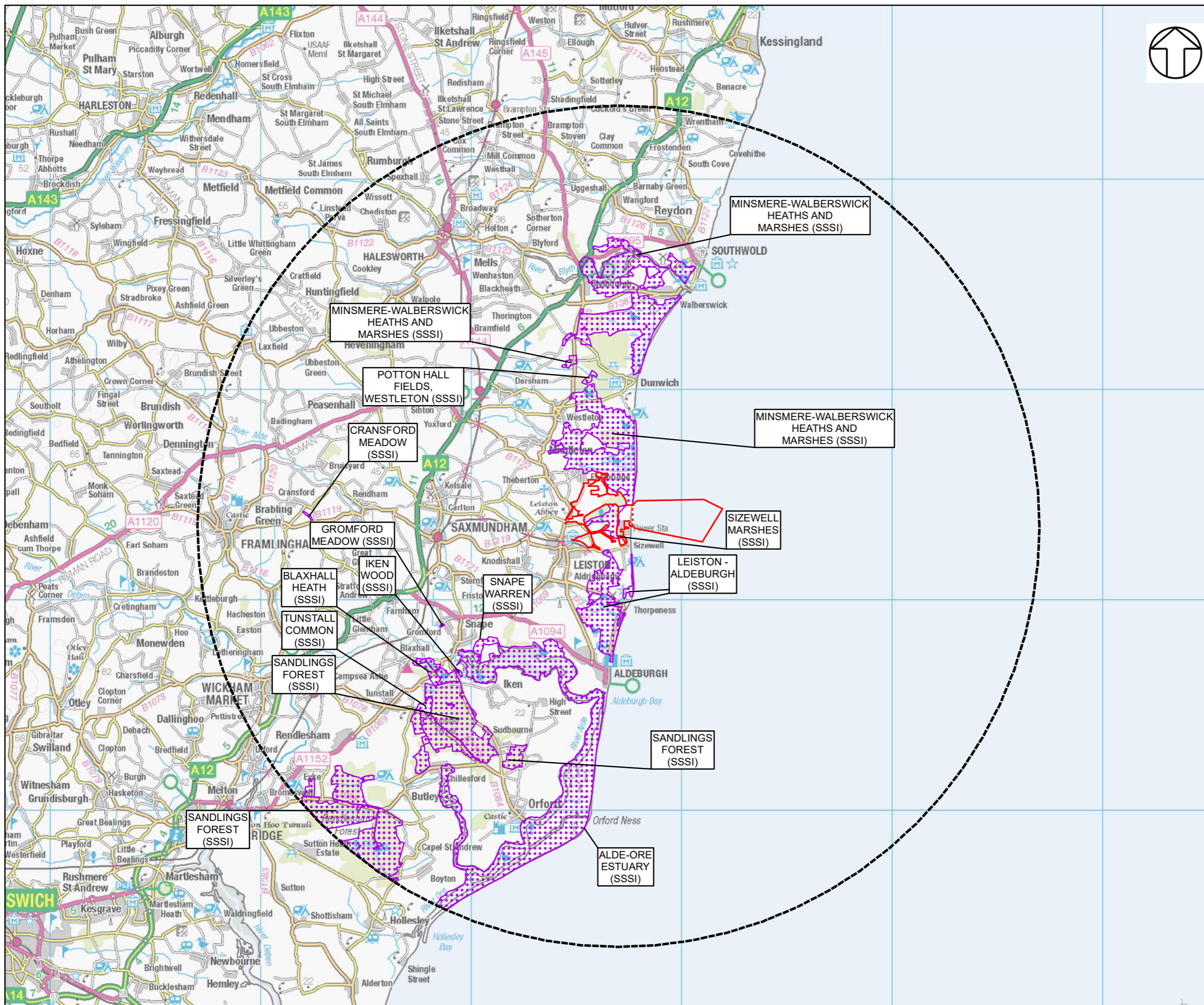


DOCUMENT:
 SIZEWELL C
 ENVIRONMENTAL STATEMENT
 VOLUME 2
 APPENDIX 14A2
 DESIGNATED SITES

DRAWING TITLE:
 LOCATION OF INTERNATIONAL STATUTORY
 DESIGNATED SITES WITHIN 20KM OF
 THE MAIN DEVELOPMENT SITE

DRAWING NO:
 FIGURE 14A2.1
DATE: JAN 2020 **DRAWN:** R.G. **SCALE:** 1:175,000 @A3





NOTES

KEY

- SIZEWELL C MAIN DEVELOPMENT SITE BOUNDARY
- DEMARCATION LINE
- STUDY AREA 20KM - SITE
- SITE OF SPECIAL SCIENTIFIC INTEREST (SSSI)

NOT PROTECTIVELY MARKED

COPYRIGHT
 Reproduced from Ordnance Survey map with the permission of Ordnance Survey on behalf of the controller of Her Majesty's Stationery Office © Crown Copyright (2019). All Rights reserved. NNB GenCo 0100060408.
 Sourced from Natural England, © Natural England material is reproduced with the permission of Natural England 2019.




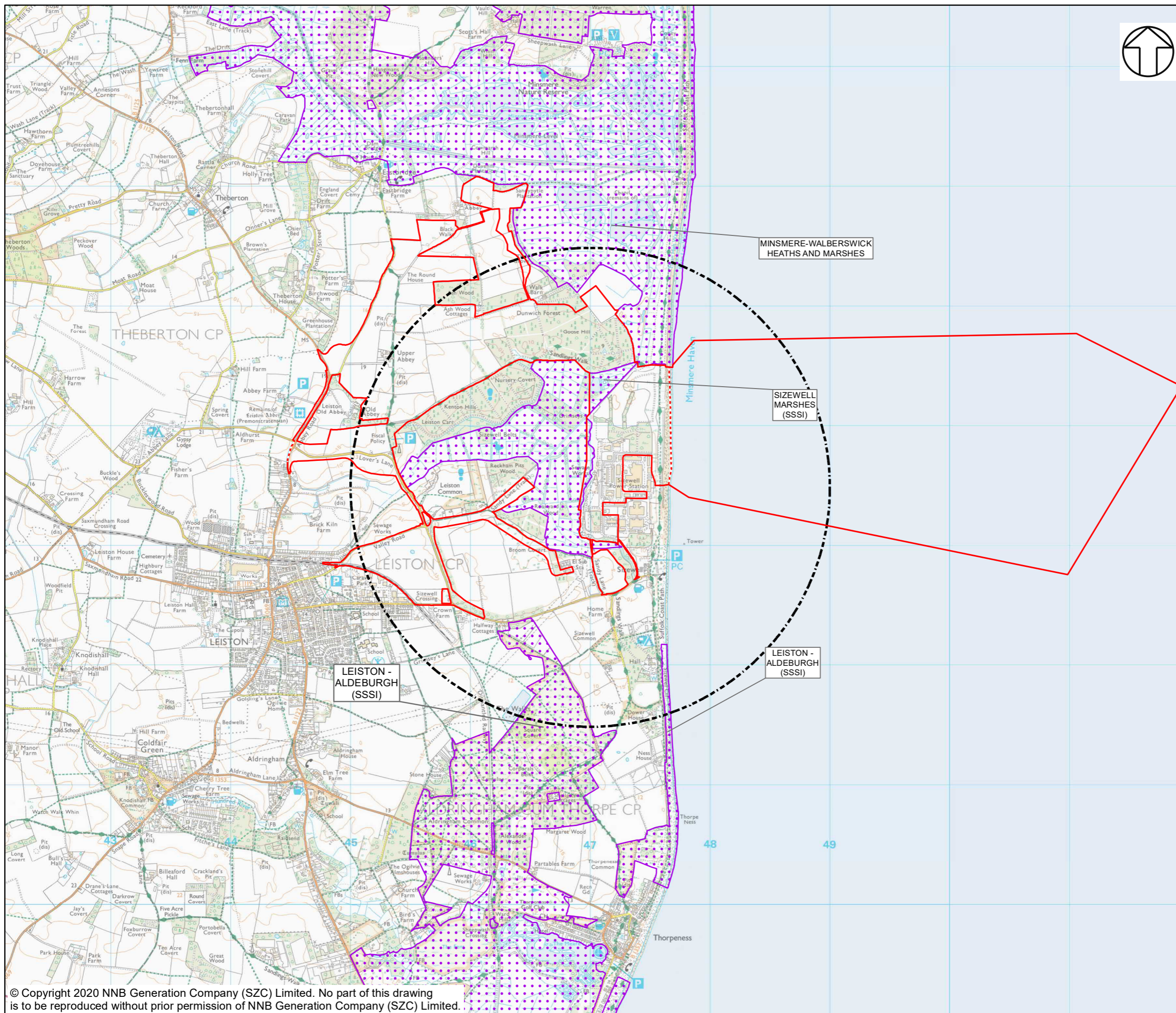
DOCUMENT:
 SIZEWELL C
 ENVIRONMENTAL STATEMENT
 VOLUME 2
 APPENDIX 14A2
 DESIGNATED SITES

DRAWING TITLE:
 LOCATION OF NATIONAL STATUTORY DESIGNATED SITES WITHIN 20KM OF THE MAIN DEVELOPMENT SITE

DRAWING NO:
 FIGURE 14A2.2A

DATE: JAN 2020 **DRAWN:** R.G. **SCALE:** 1:175,000 @A3





NOTES

KEY

- SIZEWELL C MAIN DEVELOPMENT SITE BOUNDARY
- - - DEMARCATION LINE
- STUDY AREA 2KM - SITE CENTERED
- SITE OF SPECIAL SCIENTIFIC INTEREST (SSSI)

MINSMERE-WALBERSWICK
HEATHS AND MARSHES

SIZEWELL
MARSHES
(SSSI)

LEISTON -
ALDEBURGH
(SSSI)

LEISTON -
ALDEBURGH
(SSSI)

NOT PROTECTIVELY MARKED

COPYRIGHT
 Reproduced from Ordnance Survey map with the permission of Ordnance Survey on behalf of the controller of Her Majesty's Stationary Office © Crown Copyright (2019). All Rights reserved. NNB GenCo 0100060408.
 Sourced from Natural England, © Natural England material is reproduced with the permission of Natural England 2019.




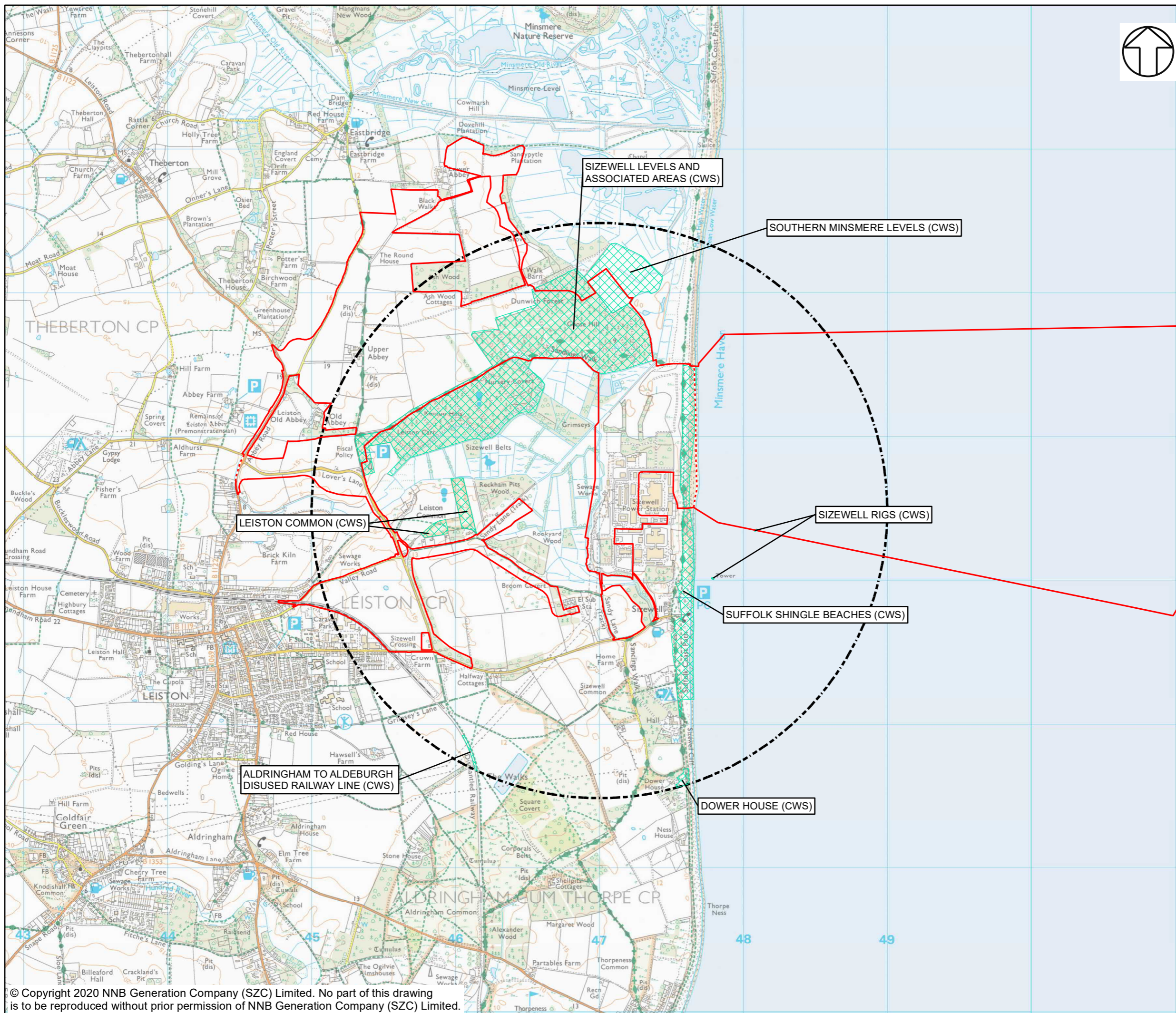
DOCUMENT:
 SIZEWELL C
 ENVIRONMENTAL STATEMENT
 VOLUME 2
 APPENDIX 14A2
 DESIGNATED SITES

DRAWING TITLE:
 LOCATION OF NATIONAL STATUTORY
 DESIGNATED SITES WITHIN 2KM OF
 THE MAIN DEVELOPMENT SITE

DRAWING NO:
 FIGURE 14A2.2B

DATE: JAN 2020 DRAWN: R.G. SCALE: 1:30,029 @A3





NOTES

KEY

- SIZEWELL C MAIN DEVELOPMENT SITE BOUNDARY
- - - DEMARCATION LINE
- STUDY AREA 2KM - SITE CENTERED
- COUNTY WILDLIFE SITE (CWS)

NOT PROTECTIVELY MARKED

COPYRIGHT
 Reproduced from Ordnance Survey map with the permission of Ordnance Survey on behalf of the controller of Her Majesty's Stationery Office © Crown Copyright (2019). All Rights reserved. NNB GenCo 0100060408.

County Wildlife Sites (CWS) Licence. The Licensor grants to the End User a non-exclusive, non-transferable licence (revocable pursuant to the terms of this End User Licence) to use Supplied Data for the End User Purpose for the Term.



DOCUMENT:
 SIZEWELL C
 ENVIRONMENTAL STATEMENT
 VOLUME 2
 APPENDIX 14A2
 DESIGNATED SITES

DRAWING TITLE:
 LOCATION OF NON-STATUTORY
 DESIGNATED SITES WITHIN 2KM
 OF THE MAIN DEVELOPMENT SITE

DRAWING NO:
 FIGURE 14A2.3

DATE: JAN 2020 **DRAWN:** R.G. **SCALE:** 1:25,000 @A3

