



The Sizewell C Project

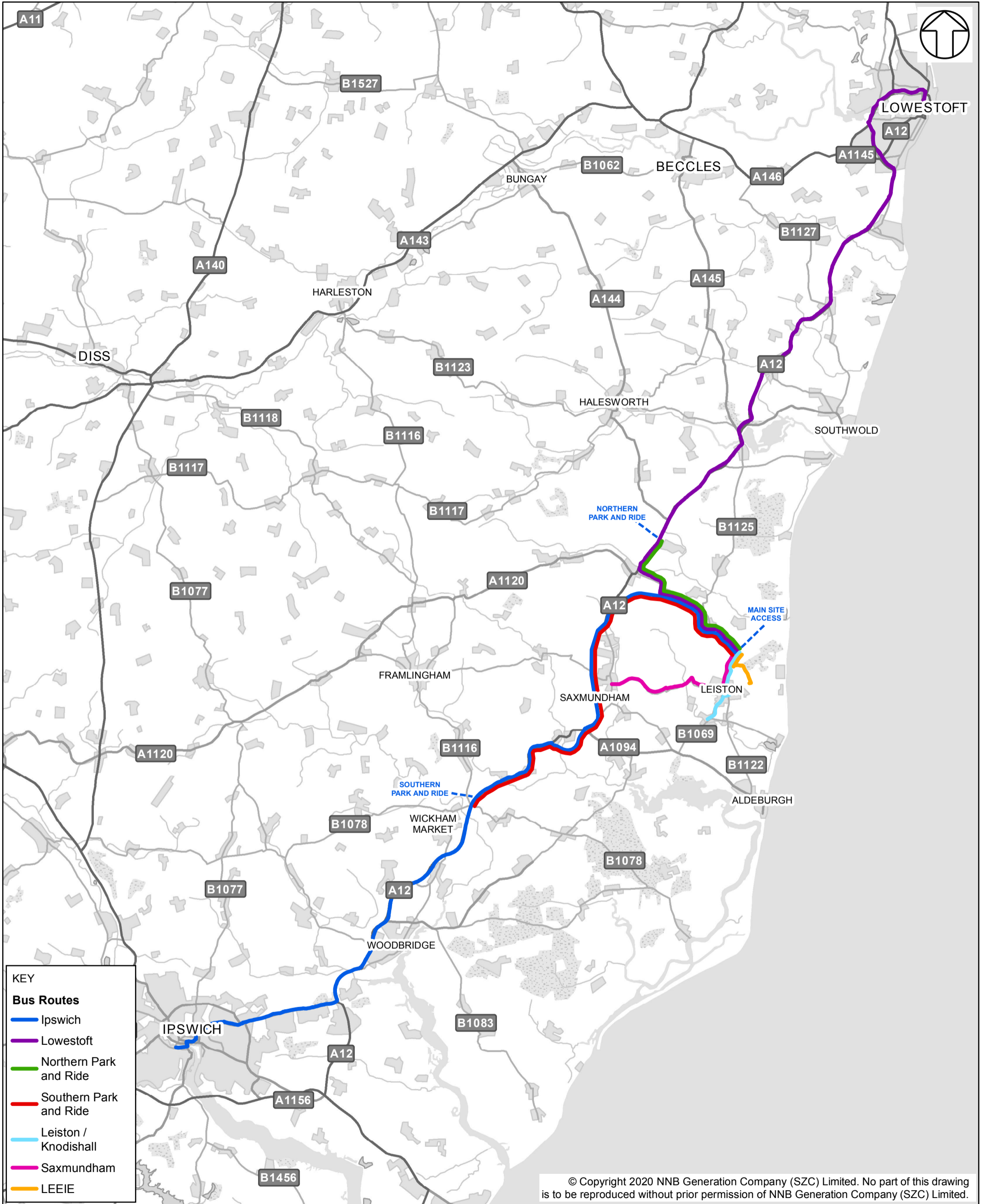
6.3 Volume 2 Main Development Site Chapter 10 Transport Figures 10.11 - 10.23

Revision: 1.0
Applicable Regulation: Regulation 5(2)(a)
PINS Reference Number: EN010012

May 2020

Planning Act 2008
Infrastructure Planning (Applications: Prescribed
Forms and Procedure) Regulations 2009





© Copyright 2020 NNB Generation Company (SZC) Limited. No part of this drawing is to be reproduced without prior permission of NNB Generation Company (SZC) Limited.

COPYRIGHT
 Reproduced from Ordnance Survey map with the permission of Ordnance Survey on behalf of the controller of Her Majesty's Stationery Office © Crown Copyright (2019). All Rights reserved. NNB GenCo 0100060408.

DRAWING TITLE:
 PROPOSED SIZEWELL C BUS ROUTES - PEAK CONSTRUCTION

NOT PROTECTIVELY MARKED

DRAWING NO.:
 FIGURE 10.11

DATE: JAN 2020 **DRAWN:** J.W. **SCALE:** 1:180,000 @A3

DOCUMENT:
 SIZEWELL C ENVIRONMENTAL STATEMENT
 VOLUME 2
 CHAPTER 10
 TRANSPORT

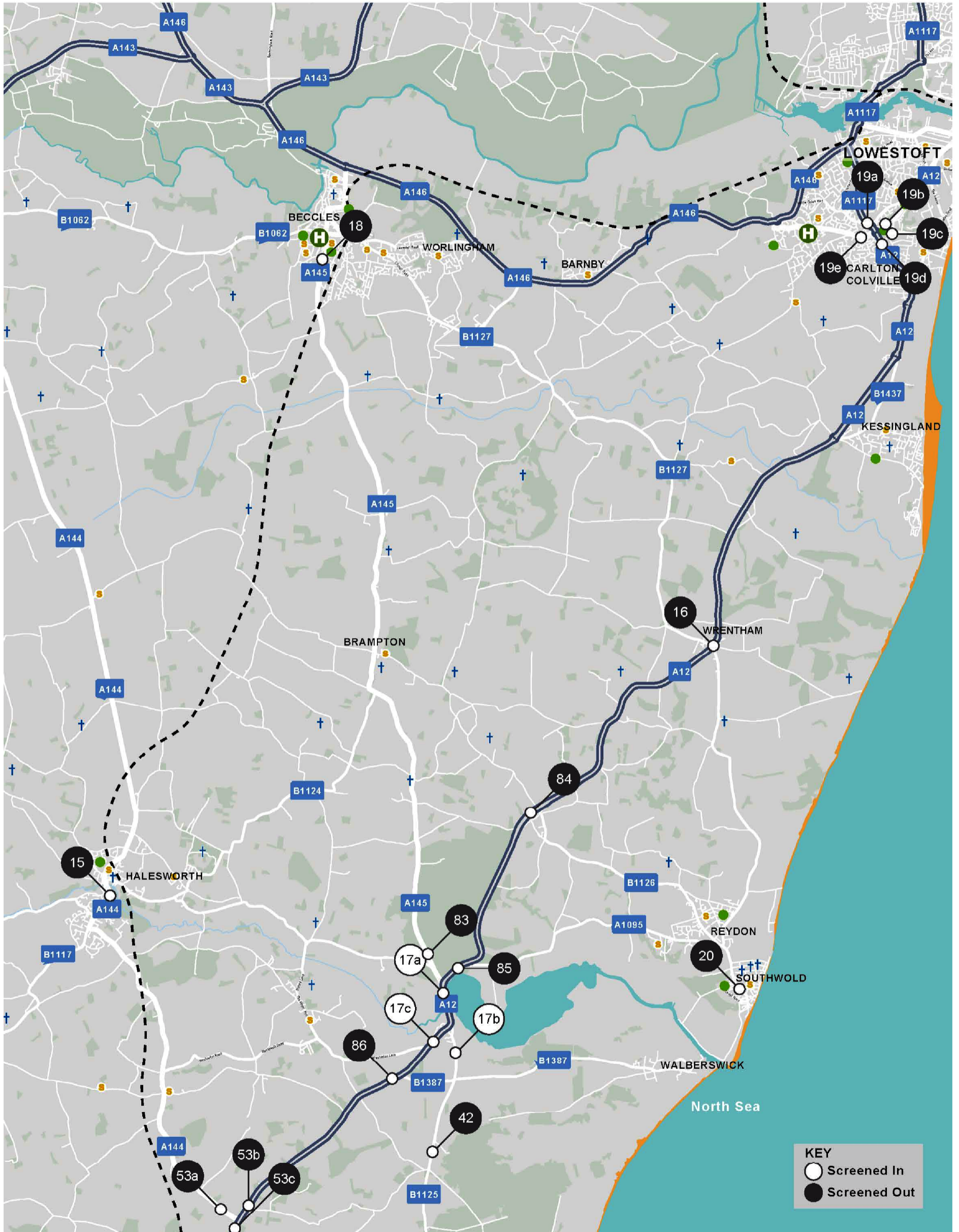
SCALE BAR
 0 1,750 3,500 5,250 7,000 8,750 M



Link Names

| | | | | | | | | | |
|-----|-----------------|-----|--------------|-----|---------------------|-----|------------------------|----|--------------------|
| 15 | A144 Halesworth | 17c | A12 (S) | 19c | B1384 Stradbroke Rd | 42 | B1125 (south of B1387) | 83 | A145 west of A12 |
| 16 | A12 Wrentham | 18 | A145 Beccles | 19d | A12 (S) | 53a | A144 (west of A12) | 84 | A12 south of B1126 |
| 17a | A12 (N) | 19a | A1117 (N) | 19e | A1145 (W) | 53b | A12 (north of A144) | 85 | A12 south of A1095 |
| 17b | B1125 | 19b | A12 (N) | 20 | A1095 Southwold | 53c | A12 (south of A144) | 86 | A12 south of B1387 |

H Hospital **S** School **●** Residential Care Home **†** Church **- - -** Railway line



© Copyright 2020 NNB Generation Company (SZC) Limited. No part of this drawing is to be reproduced without prior permission of NNB Generation Company (SZC) Limited.

COPYRIGHT
 Reproduced from Ordnance Survey map with the permission of Ordnance Survey on behalf of the controller of Her Majesty's Stationery Office © Crown Copyright (2019). All Rights reserved. NNB GenCo 0100060408.

DRAWING TITLE:
 SCREENING EARLY YEARS - SUB AREA A

DOCUMENT:
 SIZEWELL C
 ENVIRONMENTAL STATEMENT
 VOLUME 2
 CHAPTER 10
 TRANSPORT

NOT PROTECTIVELY MARKED

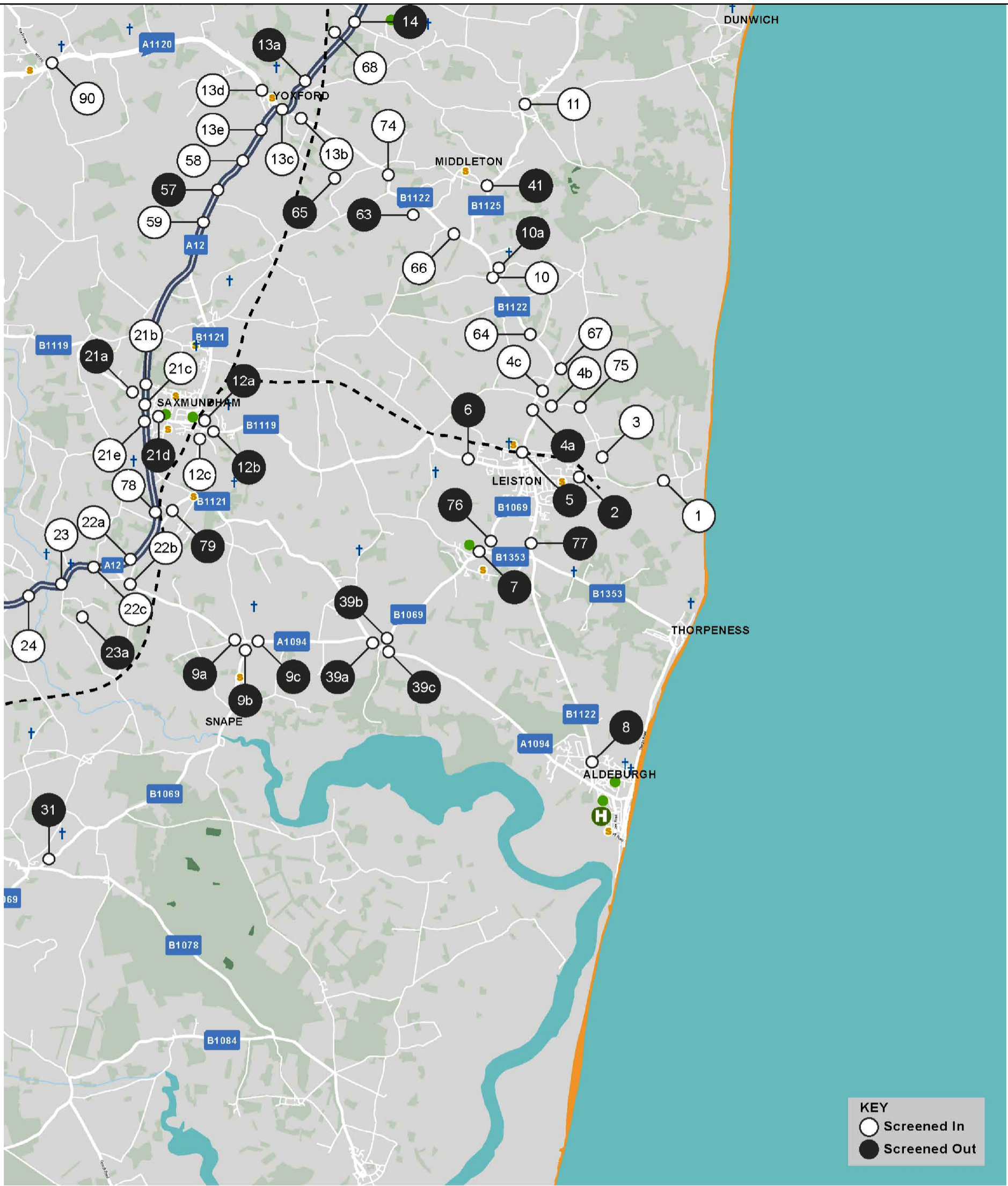
DRAWING NO.:
 FIGURE 10.12

DATE:
 MAR 2020

DRAWN:
 LH

SCALE:
 Not to scale





Link Names

| | | | | | | | | | |
|----|--|-----|------------------------------------|-----|------------------------------------|-----|--------------------------------------|----|---|
| 1 | Sizewell Gap | 9c | A1094 (E) | 21a | B1119 (west of A12) | 39b | B1069 (north of A1094) | 67 | Main Site Access |
| 2 | King George's Avenue | 10 | B1122 through Theberton | 21b | A12 (north of B1119) | 39c | A1094 (east of B1069) | 68 | Darsham P&R |
| 3 | Lovers Lane | 10A | Theberton Bypass | 21c | A12 (middle) | 41 | B1125 through Middleton | 74 | B1122 (Middleton Moor) |
| 4a | B1122 (S) | 11 | B1125 through Westleton | 21d | B1119 (east of A12) | 57 | Sizewell Link Road (east of A12) | 75 | Lovers Lane |
| 4b | Lovers Lane | 12a | B1121 (N) | 21e | A12 (south of B1119) | 58 | A12 (north of SLR) | 76 | B1069 (north of Aldringham Lane) |
| 4c | B1122 (N) | 12b | B1119 (E) | 22a | A12 (N) | 59 | A12 (south of SLR) | 77 | Aldeburgh Rd (north of Aldringham Lane) |
| 5 | B1122 Abbey Road (existing level crossing) | 12c | B1121 (S) | 22b | A1094 | 63 | Theberton Bypass (west of B1125) | 78 | A12 (north of B1121) |
| 6 | B1119 Saxmundham Road | 13a | A12 (N) | 22c | A12 (S) (Farnham) | 64 | B1122 north of SZC access | 79 | B1121 at Benhall |
| 7 | B1069 Coldfair Green | 13b | B1122 | 23 | A12 Farnham Bend | 65 | Link to SLR with B1122 (east of A12) | 90 | A1120 Sibton (east of Mill Hill) |
| 8 | B1122 Aldeburgh | 13c | A12 (middle) | 23A | A12 Two Village Bypass | 66 | B1122 west of B1125 | | |
| 9a | A1094 (W) | 13d | A1120 | 24 | A12 Stratford St Andrew (Low Road) | | | | |
| 9b | Church Road | 13e | A12 (S) | 31 | B1069 Tunstall | | | | |
| 9c | A1094 (E) | 14 | A12 north of Darsham park and ride | 39a | A1094 (west of B1069) | | | | |

H Hospital
 S School
 ● Residential Care Home
 + Church
 - - - Railway line

© Copyright 2020 NNB Generation Company (SZC) Limited. No part of this drawing is to be reproduced without prior permission of NNB Generation Company (SZC) Limited.

COPYRIGHT
 Reproduced from Ordnance Survey map with the permission of Ordnance Survey on behalf of the controller of Her Majesty's Stationary Office © Crown Copyright (2019). All Rights reserved. NNB GenCo 0100060408.

DRAWING TITLE:
 SCREENING EARLY YEARS - SUB AREA A

DRAWING NO.:
 FIGURE 10.12

DATE: MAR 2020 **DRAWN:** LH **SCALE:** Not to scale

NOT PROTECTIVELY MARKED

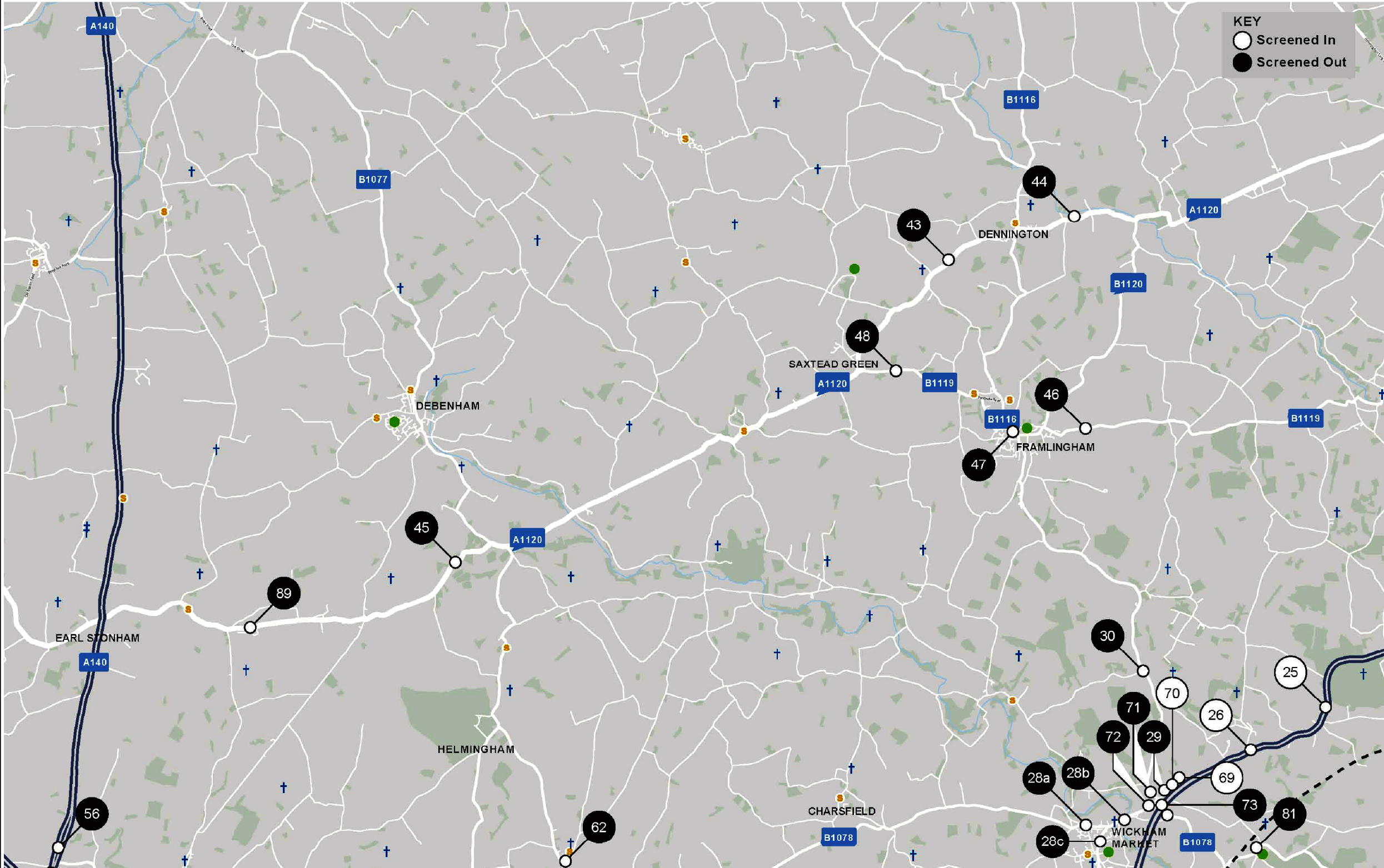
DOCUMENT:
 SIZEWELL C ENVIRONMENTAL STATEMENT
 VOLUME 2
 CHAPTER 10
 TRANSPORT



Link Names

| | | | | |
|--|---------------------------------------|--------------------------------|----------------------------------|--------------------------|
| 25 A12 Little Glemham | 28c B1438 High Street, Wickham Market | 44 A1120 (west of Dennington) | 48 B1119 (east of Saxtead Green) | 71 B1116 north of B1078 |
| 26 A12 Marlesford | 29 B1078 onslip to A12 | 45 A1120 (east of Pettaugh) | 56 A140 (north of B1078) | 72 B1078 west of B1116 |
| 28a B1078 Wickham Market | 30 B1116 Hacheston | 46 B1119 (east of Framlingham) | 62 B1079 (south of Otley) | 73 B1078 south of B1116 |
| 28b B1078 Wickham Market (east of B1438) | 43 A1120 (east of Dennington) | 47 B1119 (through Framlingham) | 69 Wickham Market P&R | 81 B1078 at Campsea Ashe |
| | | | 70 A12 on-slip (west of WVM P&R) | 89 A1120 east of A140 |

H Hospital
 ● School
 ● Residential Care Home
 † Church
 - - - Railway line



KEY
 ○ Screened In
 ● Screened Out

NOT PROTECTIVELY MARKED

COPYRIGHT
 Reproduced from Ordnance Survey map with the permission of Ordnance Survey on behalf of the controller of Her Majesty's Stationery Office © Crown Copyright (2019). All Rights reserved. NNB GenCo 0100060408.

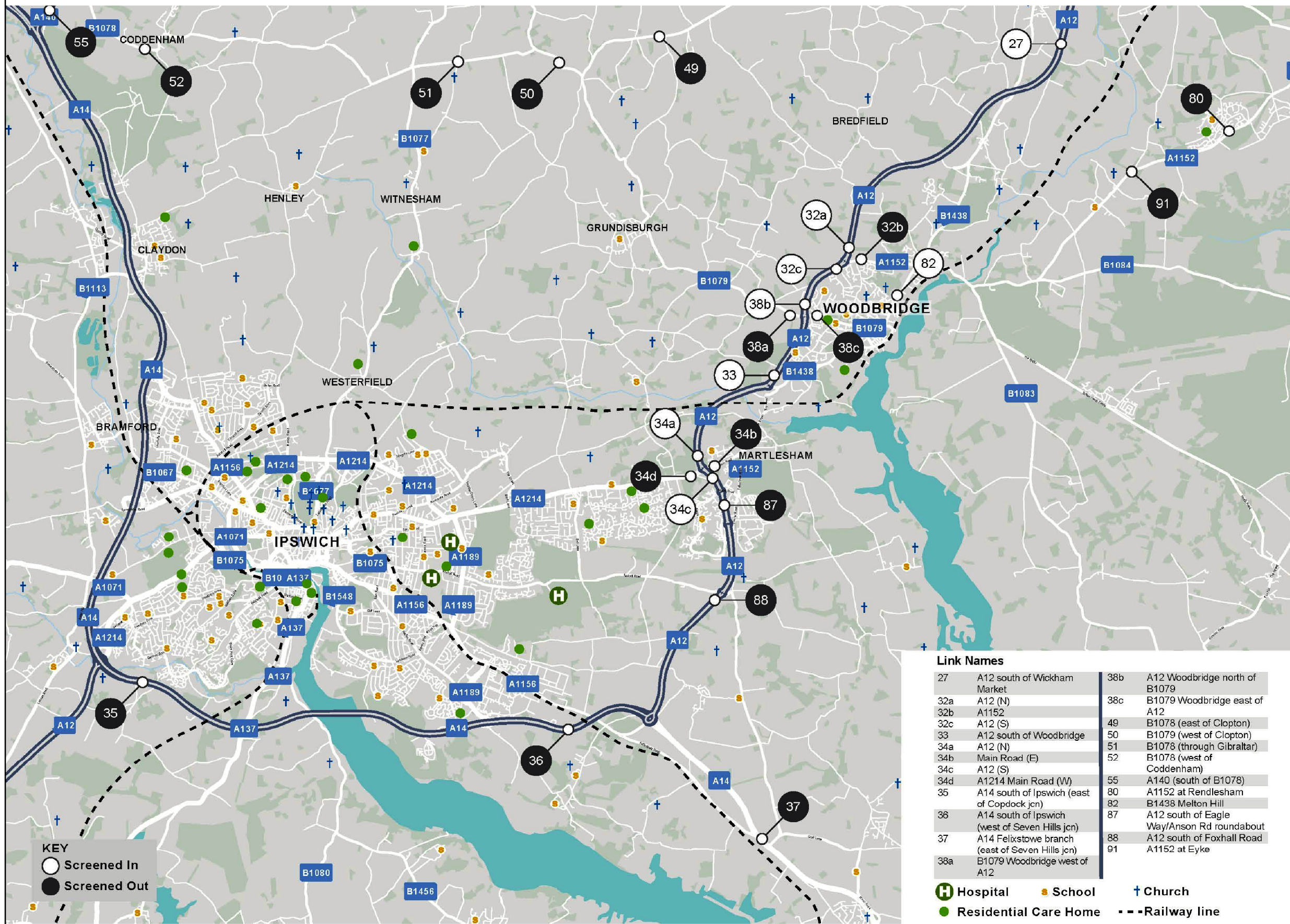


DOCUMENT:
 SIZEWELL C
 ENVIRONMENTAL STATEMENT
 VOLUME 2
 CHAPTER 10
 TRANSPORT

DRAWING TITLE:
 SCREENING EARLY YEARS - SUB-AREA C

DRAWING NO.:
 FIGURE 10.14

DATE: MAR 2020 **DRAWN:** LH **SCALE:** Not to Scale



NOT PROTECTIVELY MARKED

COPYRIGHT
 Reproduced from Ordnance Survey map with the permission of Ordnance Survey on behalf of the controller of Her Majesty's Stationery Office © Crown Copyright (2019). All Rights reserved. NNB GenCo 0100060408.



DOCUMENT:
 SIZEWELL C
 ENVIRONMENTAL STATEMENT
 VOLUME 2
 CHAPTER 10
 TRANSPORT

DRAWING TITLE:
 SCREENING EARLY YEARS - SUB-AREA D

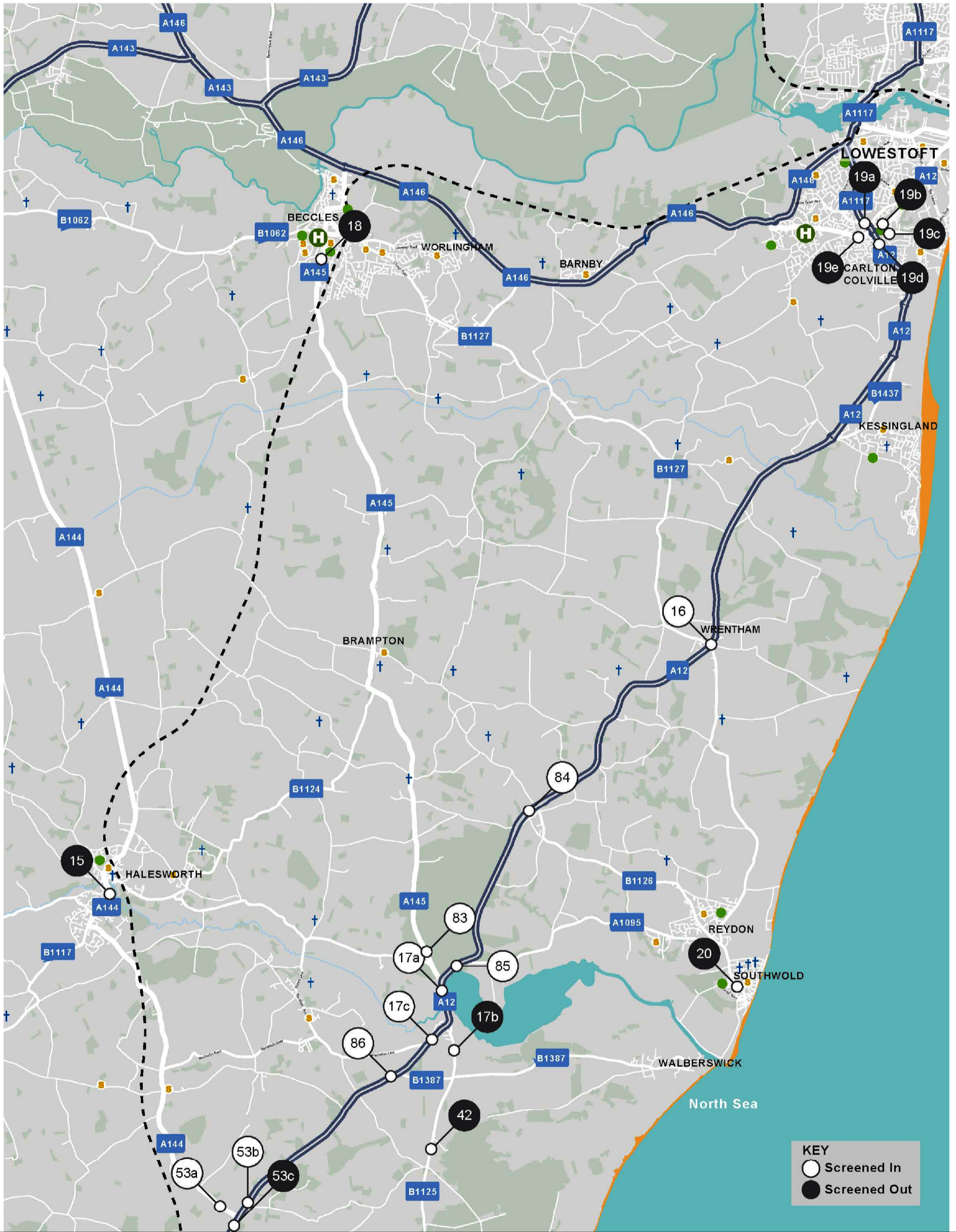
DRAWING NO:
 FIGURE 10.15

DATE: MAR 2020 DRAWN: LH SCALE: Not to Scale

Link Names

| | | | | | | | | | |
|-----|-----------------|-----|--------------|-----|---------------------|-----|------------------------|----|--------------------|
| 15 | A144 Halesworth | 17c | A12 (S) | 19c | B1384 Stradbroke Rd | 42 | B1125 (south of B1387) | 83 | A145 west of A12 |
| 16 | A12 Wrentham | 18 | A145 Beccles | 19d | A12 (S) | 53a | A144 (west of A12) | 84 | A12 south of B1126 |
| 17a | A12 (N) | 19a | A1117 (N) | 19e | A1145 (W) | 53b | A12 (north of A144) | 85 | A12 south of A1095 |
| 17b | B1125 | 19b | A12 (N) | 20 | A1095 Southwold | 53c | A12 (south of A144) | 86 | A12 south of B1387 |

H Hospital
 ● School
 ● Residential Care Home
 † Church
 - - - Railway line



© Copyright 2020 NNB Generation Company (SZC) Limited. No part of this drawing is to be reproduced without prior permission of NNB Generation Company (SZC) Limited.

COPYRIGHT
 Reproduced from Ordnance Survey map with the permission of Ordnance Survey on behalf of the controller of Her Majesty's Stationery Office © Crown Copyright (2019). All Rights reserved. NNB GenCo 0100060408.

DRAWING TITLE:
 SCREENING PEAK CONSTRUCTION- SUB-AREA A

DOCUMENT:
 SIZEWELL C
 ENVIRONMENTAL STATEMENT
 VOLUME 2
 CHAPTER 10
 TRANSPORT

NOT PROTECTIVELY MARKED

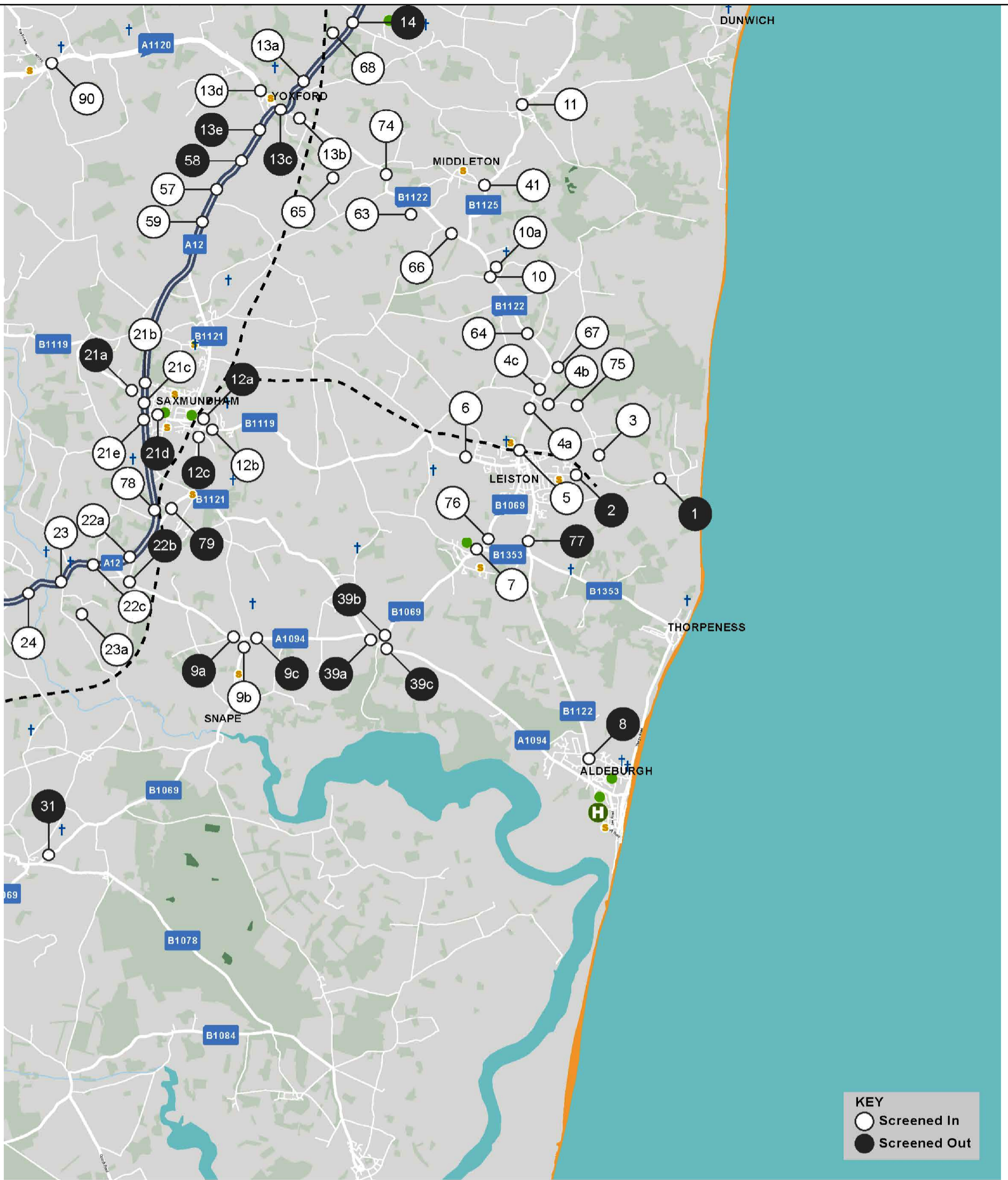
DRAWING NO.:
 FIGURE 10.16

DATE:
 MAR 2020

DRAWN:
 LH

SCALE:
 Not to scale





Link Names

| | | | | | | | | | |
|----|--|-----|------------------------------------|-----|------------------------------------|-----|--------------------------------------|----|---|
| 1 | Sizewell Gap | 9c | A1094 (E) | 21a | B1119 (west of A12) | 39b | B1069 (north of A1094) | 67 | Main Site Access |
| 2 | King George's Avenue | 10 | B1122 through Theberton | 21b | A12 (north of B1119) | 39c | A1094 (east of B1069) | 68 | Darsham P&R |
| 3 | Lovers Lane | 10A | Theberton Bypass | 21c | A12 (middle) | 41 | B1125 through Middleton | 74 | B1122 (Middleton Moor) |
| 4a | B1122 (S) | 11 | B1125 through Westleton | 21d | B1119 (east of A12) | 57 | Sizewell Link Road (east of A12) | 75 | Lovers Lane |
| 4b | Lovers Lane | 12a | B1121 (N) | 21e | A12 (south of B1119) | 58 | A12 (north of SLR) | 76 | B1069 (north of Aldringham Lane) |
| 4c | B1122 (N) | 12b | B1119 (E) | 22a | A12 (N) | 59 | A12 (south of SLR) | 77 | Aldeburgh Rd (north of Aldringham Lane) |
| 5 | B1122 Abbey Road (existing level crossing) | 12c | B1121 (S) | 22b | A1094 | 63 | Theberton Bypass (west of B1125) | 78 | A12 (north of B1121) |
| 6 | B1119 Saxmundham Road | 13a | A12 (N) | 22c | A12 (S) (Farnham) | 64 | B1122 north of SZC access | 79 | B1121 at Benhall |
| 7 | B1069 Coldfair Green | 13b | B1122 | 23 | A12 Farnham Bend | 65 | Link to SLR with B1122 (east of A12) | 90 | A1120 Sibton (east of Mill Hill) |
| 8 | B1122 Aldeburgh | 13c | A12 (middle) | 23A | A12 Two Village Bypass | 66 | B1122 west of B1125 | | |
| 9a | A1094 (W) | 13d | A1120 | 24 | A12 Stratford St Andrew (Low Road) | | | | |
| 9b | Church Road | 13e | A12 (S) | 31 | B1069 Tunstall | | | | |
| | | 14 | A12 north of Darsham park and ride | 39a | A1094 (west of B1069) | | | | |

H Hospital
 ● School
 ● Residential Care Home
 † Church
 - - - Railway line

© Copyright 2020 NNB Generation Company (SZC) Limited. No part of this drawing is to be reproduced without prior permission of NNB Generation Company (SZC) Limited.

COPYRIGHT
 Reproduced from Ordnance Survey map with the permission of Ordnance Survey on behalf of the controller of Her Majesty's Stationary Office © Crown Copyright (2019). All Rights reserved. NNB GenCo 0100060408.

DRAWING TITLE:
 SCREENING PEAK CONSTRUCTION- SUB-AREA B

NOT PROTECTIVELY MARKED

DRAWING NO.:
 FIGURE 10.17

DATE: MAR 2020 **DRAWN:** LH **SCALE:** Not to scale

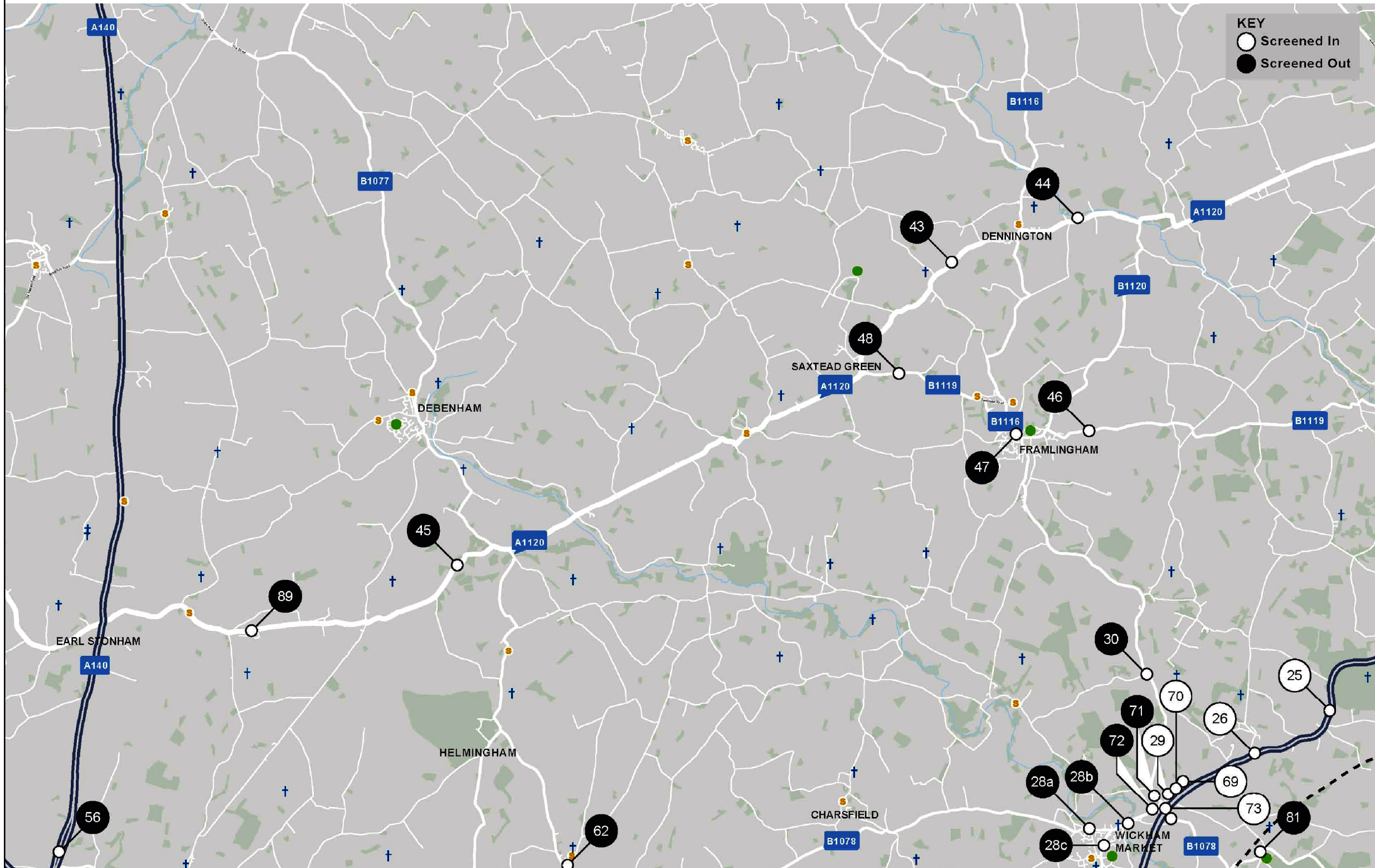
DOCUMENT:
 SIZEWELL C ENVIRONMENTAL STATEMENT
 VOLUME 2
 CHAPTER 10
 TRANSPORT



Link Names

| | | | | | | | | | |
|-----|--------------------------------------|-----|-----------------------------------|----|-----------------------------|----|-------------------------------|----|-----------------------|
| 25 | A12 Little Glemham | 28c | B1438 High Street, Wickham Market | 44 | A1120 (west of Dennington) | 48 | B1119 (east of Saxtead Green) | 71 | B1116 north of B1078 |
| 26 | A12 Marlesford | 29 | B1078 onslip to A12 | 45 | A1120 (east of Pettaugh) | 56 | A140 (north of B1078) | 72 | B1078 west of B1116 |
| 28a | B1078 Wickham Market | 30 | B1116 Hacheston | 46 | B1119 (east of Framlingham) | 62 | B1079 (south of Otley) | 73 | B1078 south of B1116 |
| 28b | B1078 Wickham Market (east of B1438) | 43 | A1120 (east of Dennington) | 47 | B1119 (through Framlingham) | 69 | Wickham Market P&R | 81 | B1078 at Campsea Ashe |
| | | | | | | 70 | A12 on-slip (west of WM P&R) | 89 | A1120 east of A140 |

H Hospital
 ● School
 ● Residential Care Home
 † Church
 - - - Railway line



NOT PROTECTIVELY MARKED

COPYRIGHT
 Reproduced from Ordnance Survey map with the permission of Ordnance Survey on behalf of the controller of Her Majesty's Stationery Office © Crown Copyright (2019). All Rights reserved. NNB GenCo 0100060408.

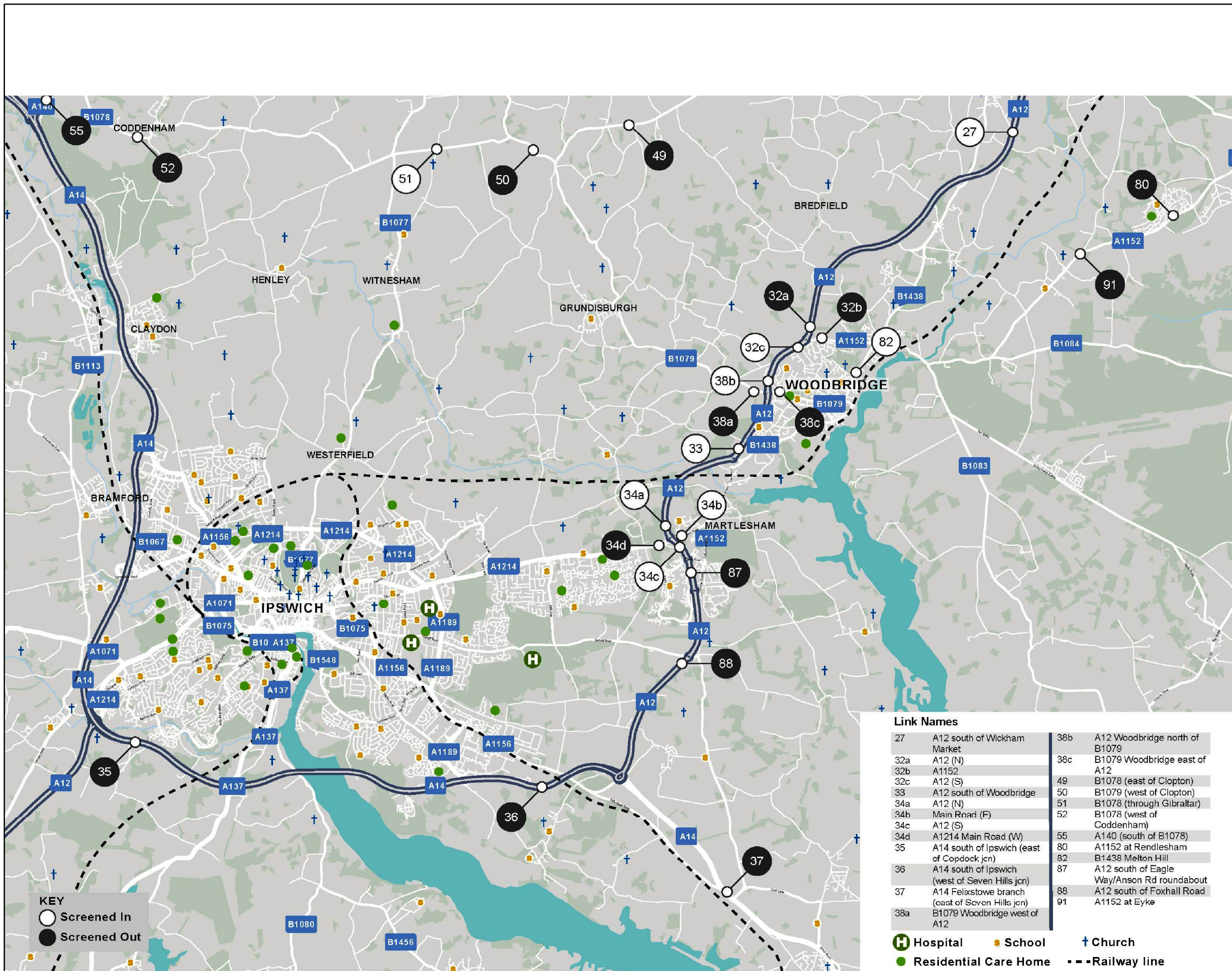


DOCUMENT:
 SIZEWELL C
 ENVIRONMENTAL STATEMENT
 VOLUME 2
 CHAPTER 10
 TRANSPORT

DRAWING TITLE:
 SCREENING PEAK CONSTRUCTION -
 SUB-AREA C

DRAWING NO:
 FIGURE 10.18

DATE: MAR 2020 DRAWN: LH SCALE: Not to Scale



Link Names

| | | | |
|-----|---|-----|--|
| 27 | A12 south of Wickham Market | 38b | A12 Woodbridge north of B1079 |
| 32a | A12 (N) | 38c | B1079 Woodbridge east of A12 |
| 32b | A1152 | 49 | B1078 (east of Clopton) |
| 32c | A12 (S) | 50 | B1079 (west of Clopton) |
| 33 | A12 south of Woodbridge | 51 | B1078 (through Gibraltar) |
| 34a | A12 (N) | 52 | B1078 (west of Coddenham) |
| 34b | Main Road (F) | 55 | A140 (south of B1078) |
| 34c | A12 (S) | 80 | A1152 at Rendlesham |
| 34d | A1214 Main Road (W) | 82 | B1438 Melton Hill |
| 35 | A14 south of Ipswich (east of Copdock jcn) | 87 | A12 south of Eagle Way/Anson Rd roundabout |
| 36 | A14 south of Ipswich (west of Seven Hills jcn) | 88 | A12 south of Foxhall Road |
| 37 | A14 Felixstowe branch (east of Seven Hills jcn) | 91 | A1152 at Eyeke |
| 38a | B1079 Woodbridge west of A12 | | |

H Hospital S School C Church
 ● Residential Care Home - - - Railway line

NOT PROTECTIVELY MARKED

COPYRIGHT
 Reproduced from Ordnance Survey map with the permission of Ordnance Survey on behalf of the controller of Her Majesty's Stationery Office © Crown Copyright (2019). All Rights reserved. NNB GenCo 0100060408.



DOCUMENT:
 SIZEWELL C
 ENVIRONMENTAL STATEMENT
 VOLUME 2
 CHAPTER 10
 TRANSPORT

DRAWING TITLE:
 SCREENING PEAK CONSTRUCTION -
 SUB-AREA D

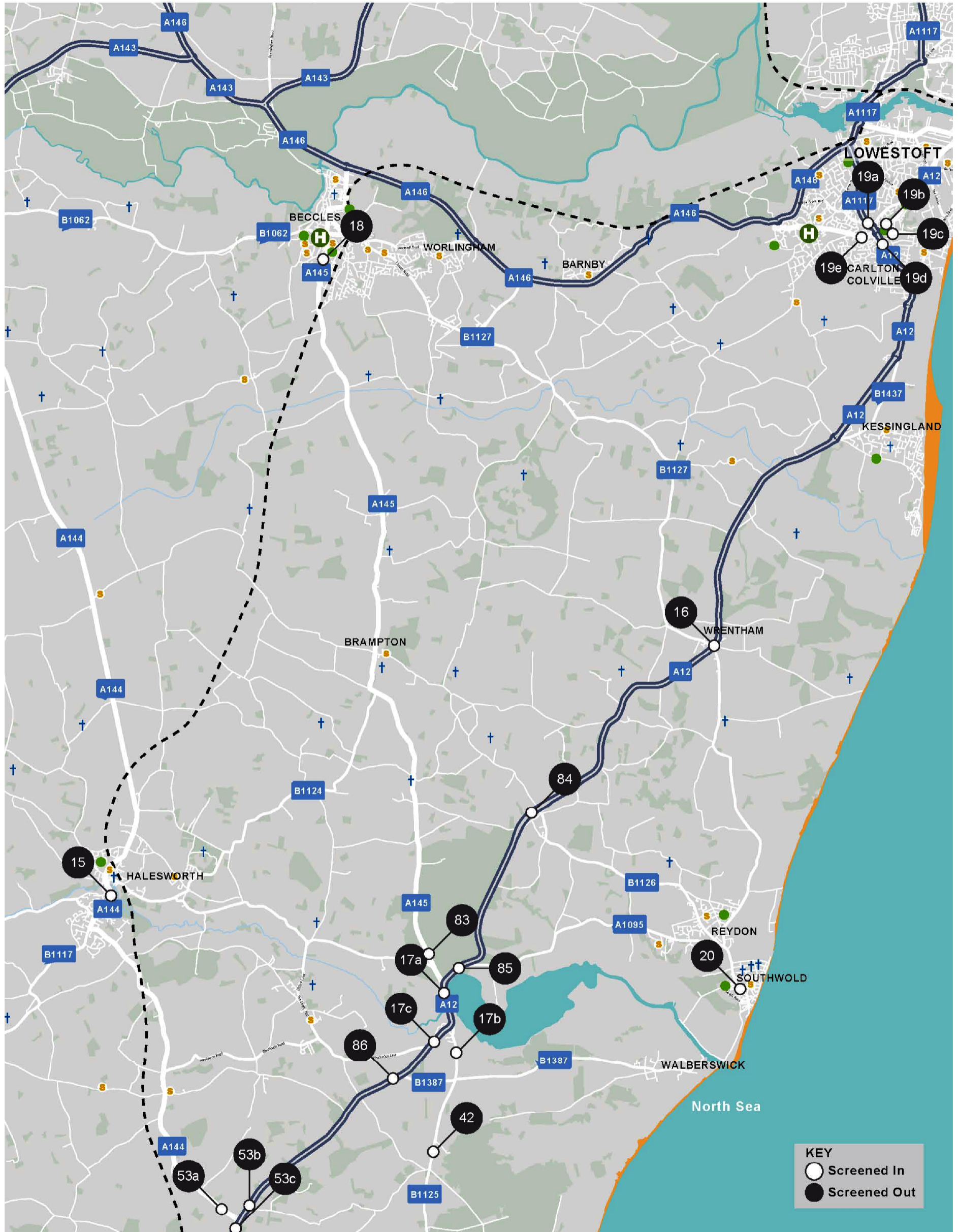
DRAWING NO:
 FIGURE 10.19

DATE: MAR 2020 DRAWN: LH SCALE: Not to Scale

Link Names

| | | | | | | | | | |
|-----|-----------------|-----|--------------|-----|---------------------|-----|------------------------|----|--------------------|
| 15 | A144 Halesworth | 17c | A12 (S) | 19c | B1384 Stradbroke Rd | 42 | B1125 (south of B1387) | 83 | A145 west of A12 |
| 16 | A12 Wrentham | 18 | A145 Beccles | 19d | A12 (S) | 53a | A144 (west of A12) | 84 | A12 south of B1126 |
| 17a | A12 (N) | 19a | A1117 (N) | 19e | A1145 (W) | 53b | A12 (north of A144) | 85 | A12 south of A1095 |
| 17b | B1125 | 19b | A12 (N) | 20 | A1095 Southwold | 53c | A12 (south of A144) | 86 | A12 south of B1387 |

H Hospital **S** School **●** Residential Care Home **†** Church **- - -** Railway line



© Copyright 2020 NNB Generation Company (SZC) Limited. No part of this drawing is to be reproduced without prior permission of NNB Generation Company (SZC) Limited.

COPYRIGHT
Reproduced from Ordnance Survey map with the permission of Ordnance Survey on behalf of the controller of Her Majesty's Stationery Office © Crown Copyright (2019). All Rights reserved. NNB GenCo 0100060408.

DRAWING TITLE:
SCREENING SCREENING OPERATIONAL PHASE - SUB-AREA A

DOCUMENT:
SIZEWELL C ENVIRONMENTAL STATEMENT VOLUME 2 CHAPTER 10 TRANSPORT

NOT PROTECTIVELY MARKED

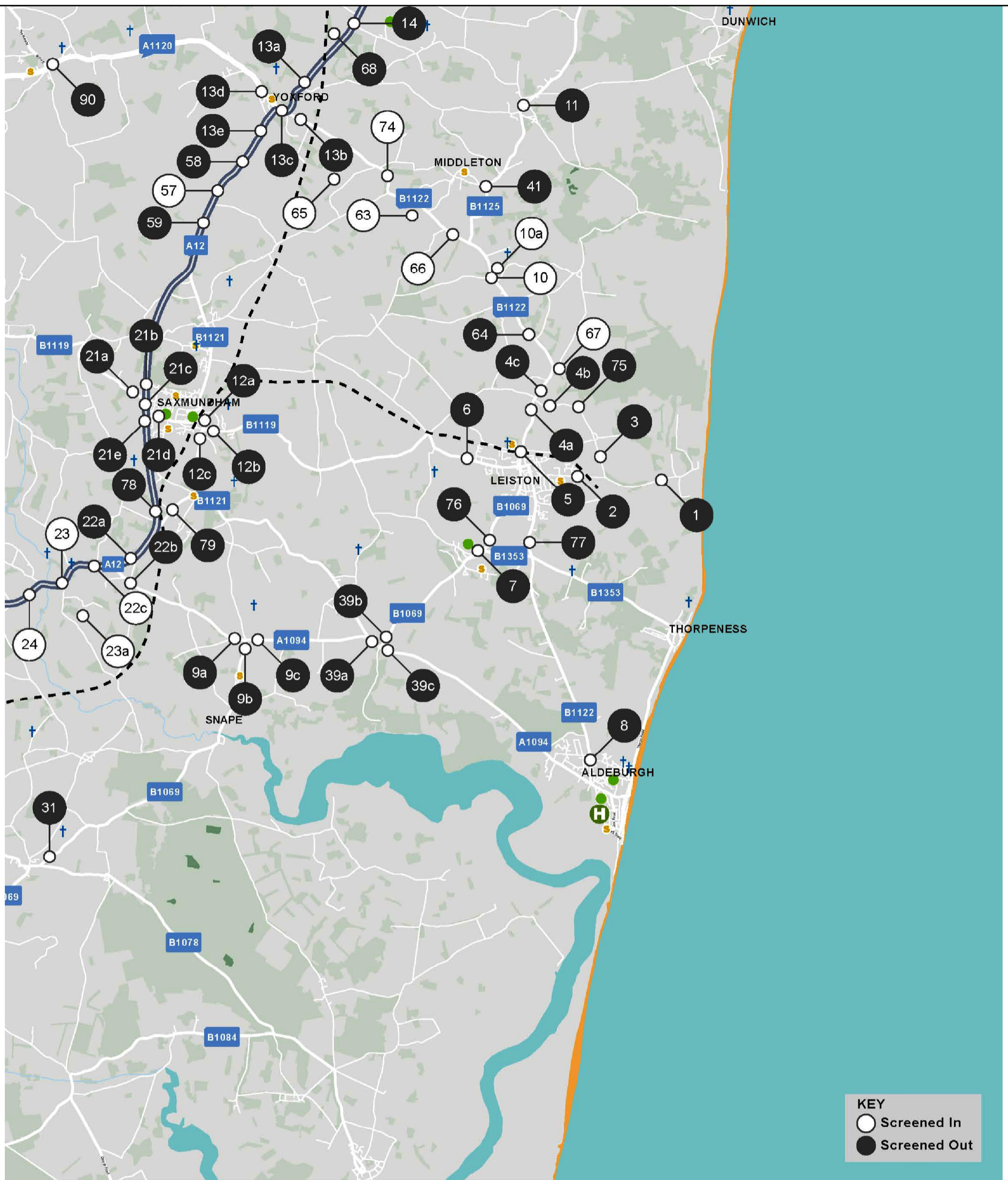
DRAWING NO.:
FIGURE 10.20

DATE:
MAR 2020

DRAWN:
LH

SCALE:
Not to scale





Link Names

| | | | | |
|--|---------------------------------------|---------------------------------------|---|--|
| 1 Sizewell Gap | 9c A1094 (E) | 21a B1119 (west of A12) | 39b B1069 (north of A1094) | 67 Main Site Access |
| 2 King George's Avenue | 10 B1122 through Theberton | 21b A12 (north of B1119) | 39c A1094 (east of B1069) | 68 Darsham P&R |
| 3 Lovers Lane | 10A Theberton Bypass | 21c A12 (middle) | 41 B1125 through Middleton | 74 B1122 (Middleton Moor) |
| 4a B1122 (S) | 11 B1125 through Westleton | 21d B1119 (east of A12) | 57 Sizewell Link Road (east of A12) | 75 Lovers Lane |
| 4b Lovers Lane | 12a B1121 (N) | 21e A12 (south of B1119) | 58 A12 (north of SLR) | 76 B1069 (north of Aldringham Lane) |
| 4c B1122 (N) | 12b B1119 (E) | 22a A12 (N) | 59 A12 (south of SLR) | 77 Aldeburgh Rd (north of Aldringham Lane) |
| 5 B1122 Abbey Road (existing level crossing) | 12c B1121 (S) | 22b A1094 | 63 Theberton Bypass (west of B1125) | 78 A12 (north of B1121) |
| 6 B1119 Saxmundham Road | 13a A12 (N) | 22c A12 (S) (Farnham) | 64 B1122 north of SZC access | 79 B1121 at Benhall |
| 7 B1069 Coldfair Green | 13b B1122 | 23 A12 Farnham Bend | 65 Link to SLR with B1122 (east of A12) | 90 A1120 Sibton (east of Mill Hill) |
| 8 B1122 Aldeburgh | 13c A12 (middle) | 23A A12 Two Village Bypass (Low Road) | 66 B1122 west of B1125 | |
| 9a A1094 (W) | 13d A1120 | 24 A12 Stratford St Andrew | | |
| 9b Church Road | 13e A12 (S) | 31 B1069 Tunstall | | |
| | 14 A12 north of Darsham park and ride | 39a A1094 (west of B1069) | | |

Hospital
 School
 Residential Care Home
 Church
 Railway line

© Copyright 2020 NNB Generation Company (SZC) Limited. No part of this drawing is to be reproduced without prior permission of NNB Generation Company (SZC) Limited.

COPYRIGHT
 Reproduced from Ordnance Survey map with the permission of Ordnance Survey on behalf of the controller of Her Majesty's Stationery Office © Crown Copyright (2019). All Rights reserved. NNB GenCo 0100060408.

DRAWING TITLE:
 SCREENING SCREENING OPERATIONAL PHASE
 SUB-AREA B

DOCUMENT:
 SIZEWELL C
 ENVIRONMENTAL STATEMENT
 VOLUME 2
 CHAPTER 10
 TRANSPORT

NOT PROTECTIVELY MARKED

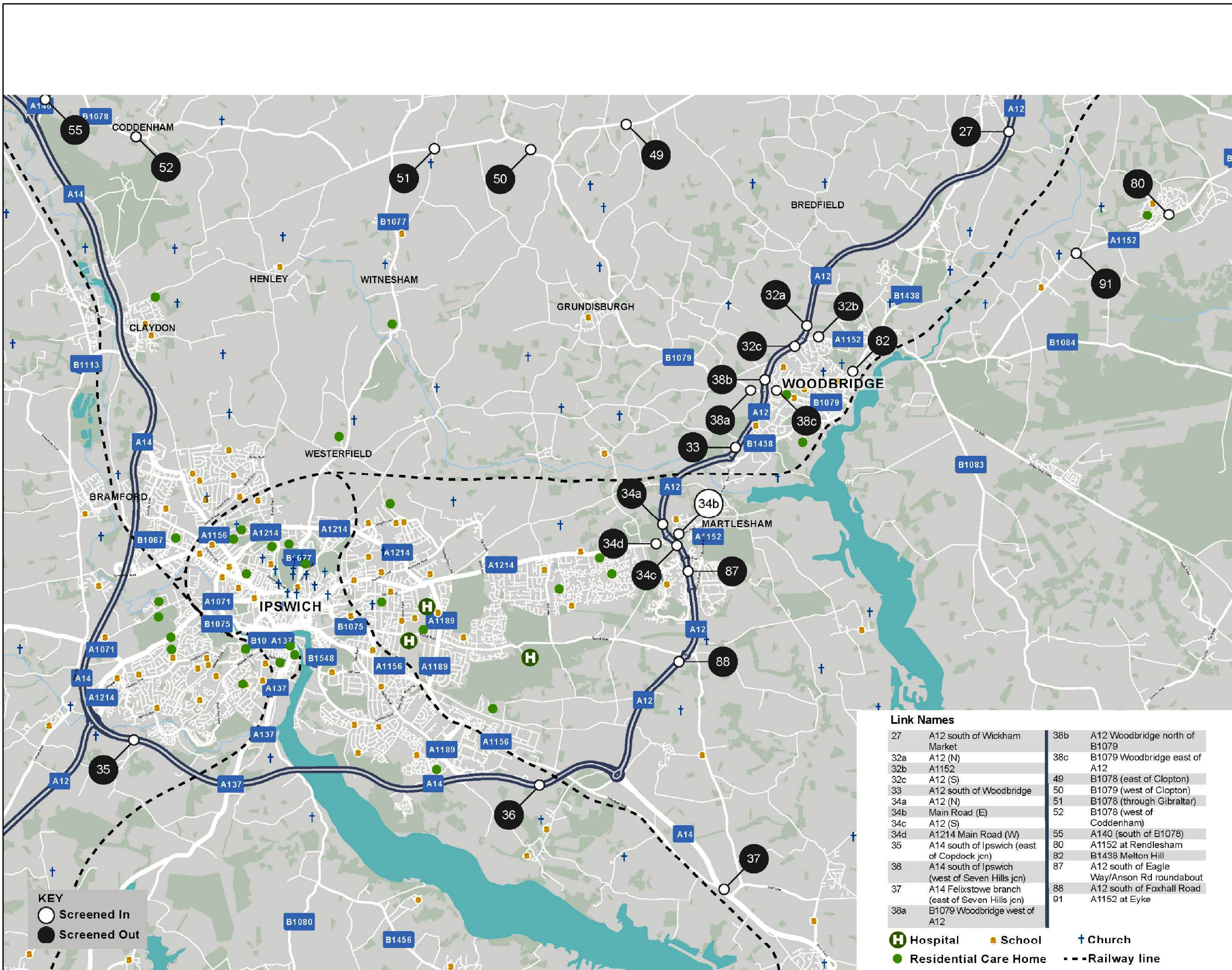
DRAWING NO.:
 FIGURE 10.21

DATE:
 MAR 2020

DRAWN:
 LH

SCALE:
 Not to scale





NOT PROTECTIVELY MARKED

COPYRIGHT
Reproduced from Ordnance Survey map with the permission of Ordnance Survey on behalf of the controller of Her Majesty's Stationery Office © Crown Copyright (2019). All Rights reserved. NNB GenCo 0100060408.



DOCUMENT:
SIZEWELL C
ENVIRONMENTAL STATEMENT
VOLUME 2
CHAPTER 10
TRANSPORT

DRAWING TITLE:
SCREENING OPERATIONAL PHASE -
SUB-AREA D

DRAWING NO:
FIGURE 10.23
DATE: MAR 2020 DRAWN: LH SCALE: Not to Scale