



# The Sizewell C Project

## 5.3 Northern Park and Ride Flood Risk Assessment Figures 1- 4

---

Revision: 1.0  
Applicable Regulation: Regulation 5(2)(e)  
PINS Reference Number: EN010012

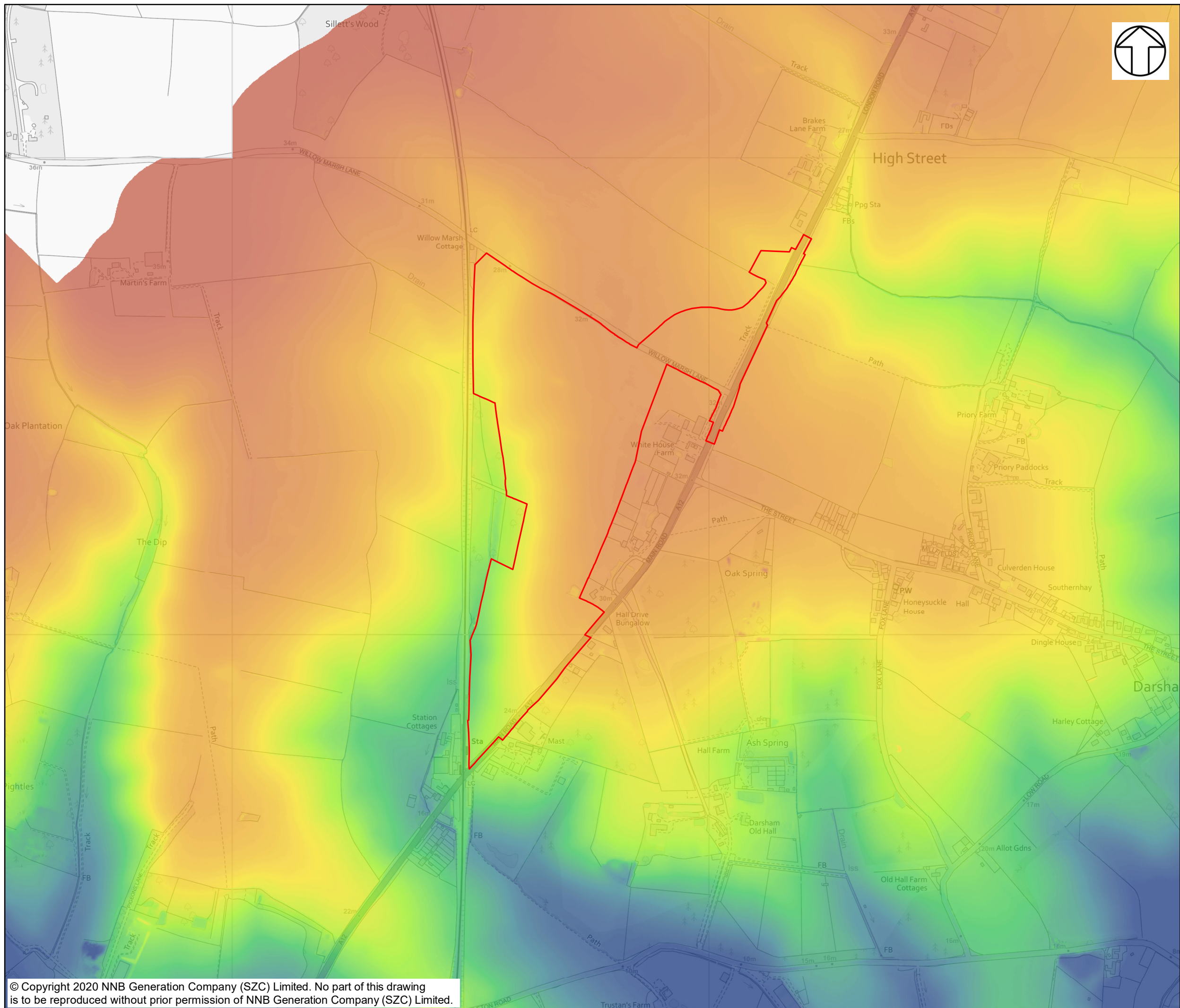
---

May 2020

Planning Act 2008  
Infrastructure Planning (Applications: Prescribed  
Forms and Procedure) Regulations 2009







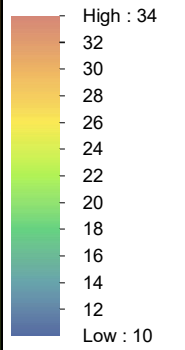
**NOTES**

**KEY**

NORTHERN PARK AND RIDE DEVELOPMENT SITE BOUNDARY

**DIGITAL TERRAIN MODEL (DTM)**

**ELEVATION (M)**



NOT PROTECTIVELY MARKED

**COPYRIGHT**

Reproduced from Ordnance Survey map with the permission of Ordnance Survey on behalf of the controller of Her Majesty's Stationery Office © Crown Copyright (2019). All Rights reserved. NNB GenCo 0100060408.  
 © Environment Agency copyright and/or database right 2015. All rights reserved.

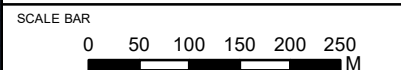


DOCUMENT:  
 SIZEWELL C  
 NORTHERN PARK AND RIDE  
 FLOOD RISK ASSESSMENT

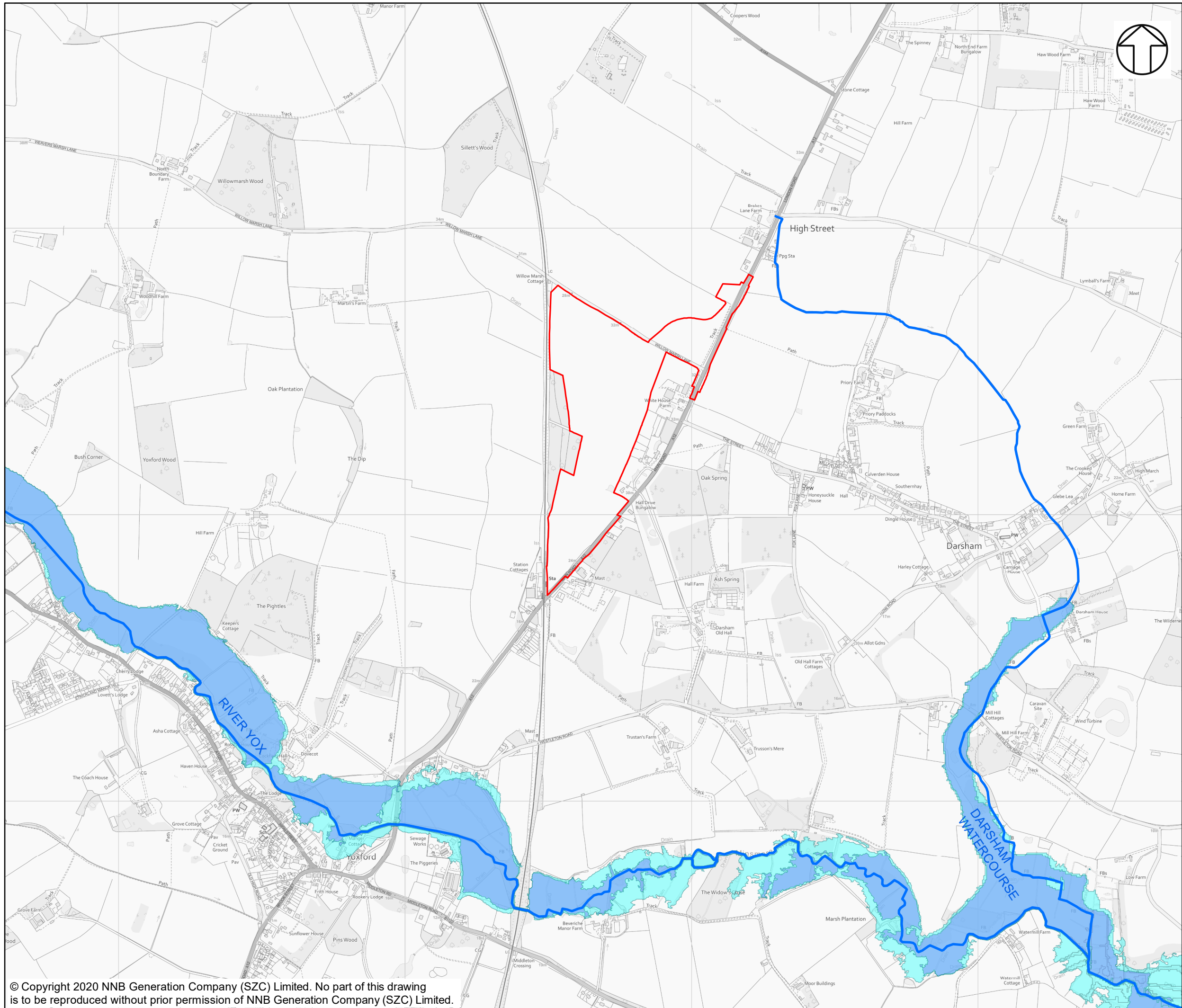
DRAWING TITLE:  
 TOPOGRAPHIC MAP

DRAWING NO:  
 FIGURE 1

DATE: JAN 2020      DRAWN: P.S.      SCALE: 1:7,500 @A3








**NOTES**

**KEY**

 NORTHERN PARK AND RIDE DEVELOPMENT SITE BOUNDARY

**ENVIRONMENT AGENCY DATA**

 FLOOD ZONE 1

 FLOOD ZONE 2

 FLOOD ZONE 3

 ENVIRONMENT AGENCY MAIN RIVER

**NOT PROTECTIVELY MARKED**

**COPYRIGHT**

Reproduced from Ordnance Survey map with the permission of Ordnance Survey on behalf of the controller of Her Majesty's Stationery Office © Crown Copyright (2019). All Rights reserved. NNB GenCo 0100060408. © Environment Agency copyright and/or database right 2018. All rights reserved

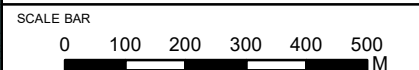


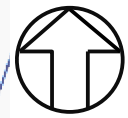
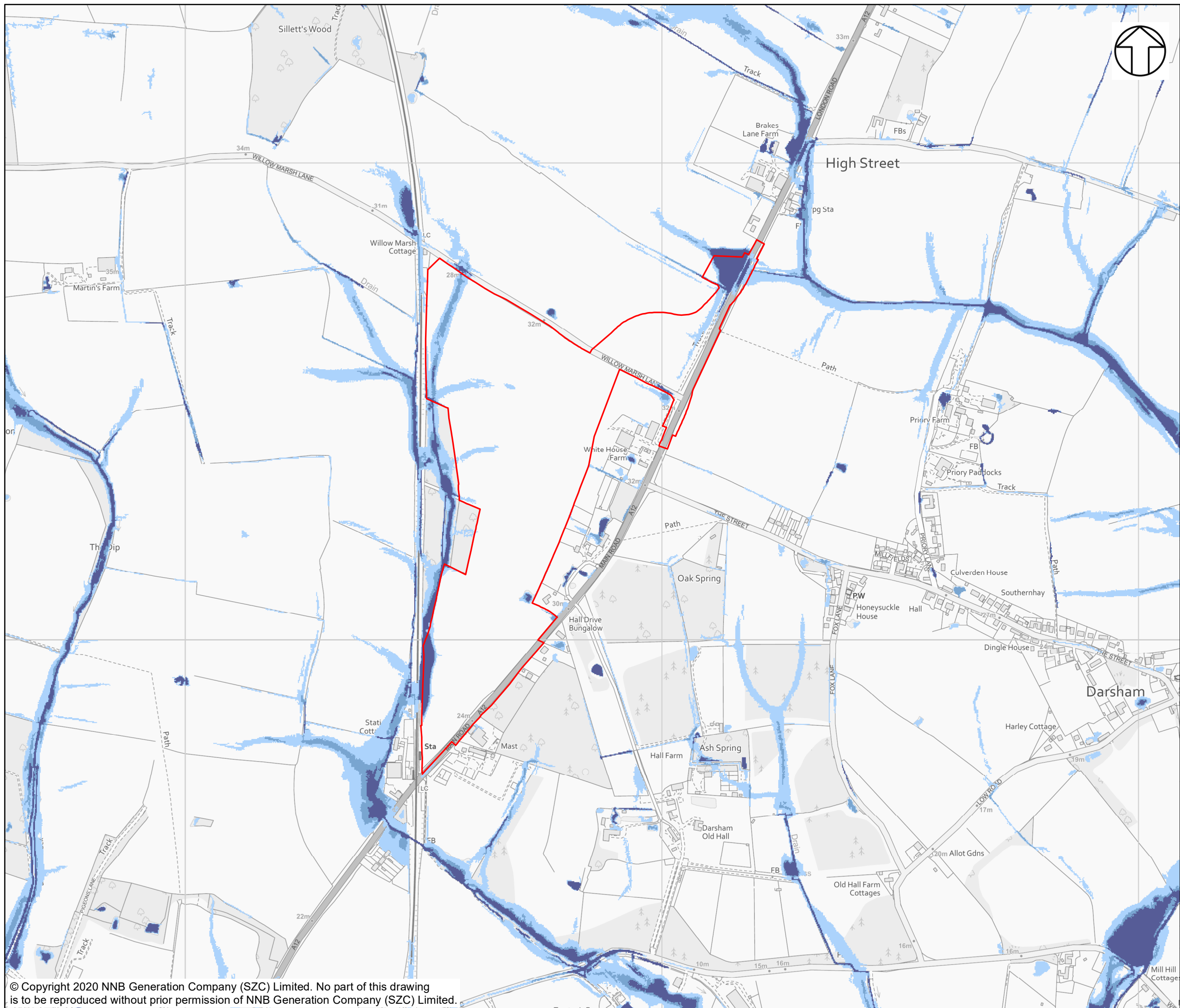
DOCUMENT:  
 SIZEWELL C  
 NORTHERN PARK AND RIDE  
 FLOOD RISK ASSESSMENT

DRAWING TITLE:  
 ENVIRONMENT AGENCY  
 FLOOD ZONE MAP

DRAWING NO:  
 FIGURE 2

DATE: JAN 2020      DRAWN: P.S.      SCALE: 1:12,500 @A3







**NOTES**


**KEY**


 NORTHERN PARK AND RIDE DEVELOPMENT SITE BOUNDARY

**ENVIRONMENT AGENCY RISK OF SURFACE WATER FLOODING**

 HIGH RISK (GREATER THAN 1 IN 30 ANNUAL PROBABILITY OF FLOODING)

 MEDIUM RISK (BETWEEN 1 IN 100 AND 1 IN 30 ANNUAL PROBABILITY OF FLOODING)

 LOW RISK (BETWEEN 1 IN 1,000 AND 1 IN 100 ANNUAL PROBABILITY OF FLOODING)

 VERY LOW RISK (LESS THAN 1 IN 1,000 ANNUAL PROBABILITY OF FLOODING)

**NOT PROTECTIVELY MARKED**

**COPYRIGHT**

Reproduced from Ordnance Survey map with the permission of Ordnance Survey on behalf of the controller of Her Majesty's Stationery Office © Crown Copyright (2019). All Rights reserved. NNB GenCo 0100060408. Contains data © Environment Agency copyright and/or database right 2015



**DOCUMENT:**

SIZEWELL C  
NORTHERN PARK AND RIDE  
FLOOD RISK ASSESSMENT

**DRAWING TITLE:**

ENVIRONMENT AGENCY  
RISK OF SURFACE WATER FLOODING MAP

**DRAWING NO:**


FIGURE 3

DATE: JAN 2020

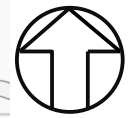
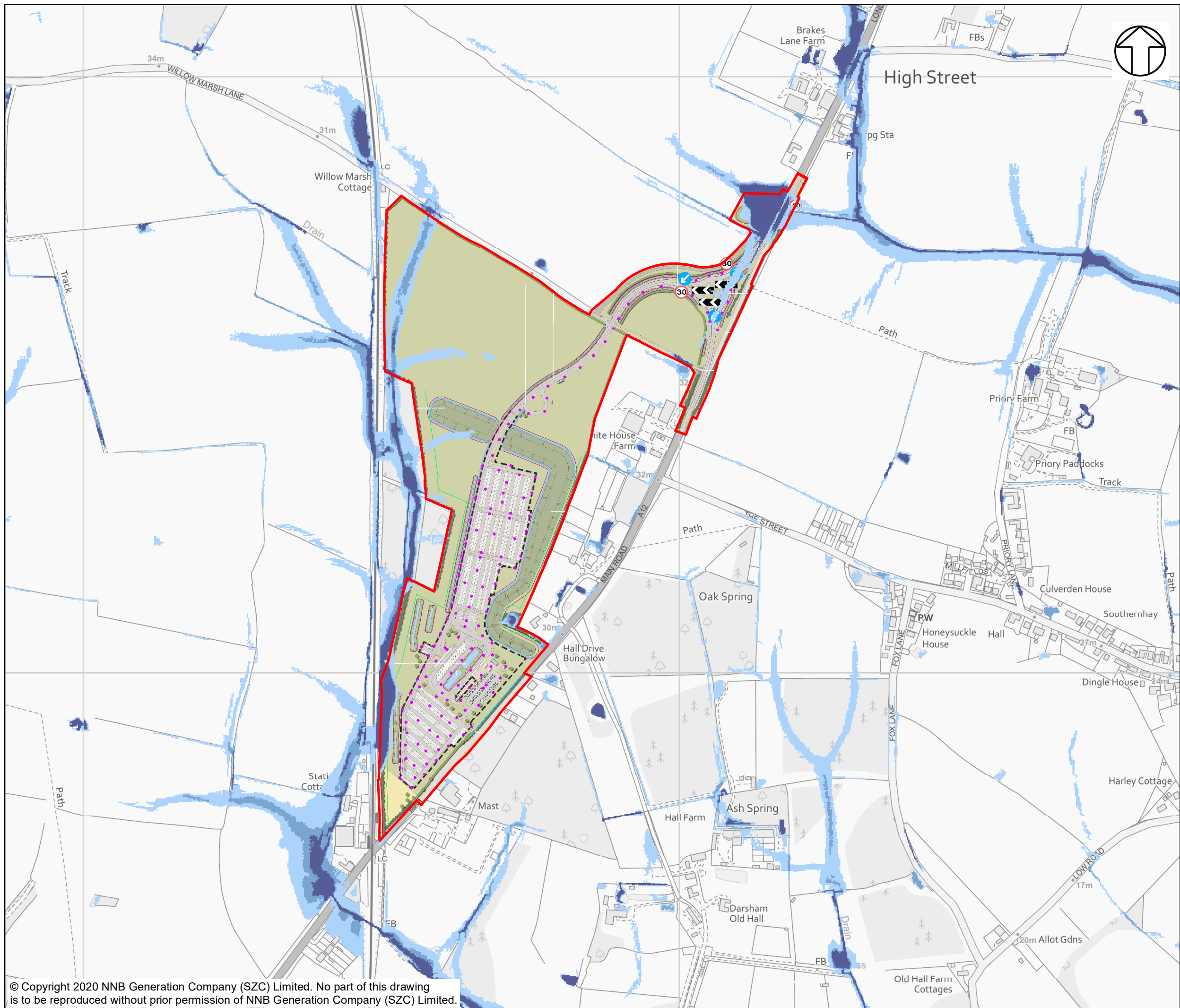
DRAWN: P.S.

SCALE: 1:7,500 @A3

**SCALE BAR**







**NOTES**

**KEY**

NORTHERN PARK AND RIDE DEVELOPMENT SITE BOUNDARY

**ENVIRONMENT AGENCY RISK OF SURFACE WATER FLOODING**

HIGH RISK (GREATER THAN 1 IN 30 ANNUAL PROBABILITY OF FLOODING)

MEDIUM RISK (BETWEEN 1 IN 100 AND 1 IN 30 ANNUAL PROBABILITY OF FLOODING)

LOW RISK (BETWEEN 1 IN 1,000 AND 1 IN 100 ANNUAL PROBABILITY OF FLOODING)

VERY LOW RISK (LESS THAN 1 IN 1,000 ANNUAL PROBABILITY OF FLOODING)

NOT PROTECTIVELY MARKED

**COPYRIGHT**

Reproduced from Ordnance Survey map with the permission of Ordnance Survey on behalf of the controller of Her Majesty's Stationery Office © Crown Copyright (2019). All Rights reserved. NNB GenCo 0100060408. Contains data © Environment Agency copyright and/or database right 2015



DOCUMENT:  
SIZEWELL C  
NORTHERN PARK AND RIDE  
FLOOD RISK ASSESSMENT

DRAWING TITLE:  
ENVIRONMENT AGENCY  
RISK OF SURFACE WATER FLOODING MAP  
WITH SITE LAYOUT

DRAWING NO:  
FIGURE 4

DATE:  
FEB 2020

DRAWN:  
E.H.

SCALE:  
1:6,000 @A3

SCALE BAR

