



The Sizewell C Project

5.2 Main Development Site Flood Risk Assessment Appendices 1-7 Part 7 of 14

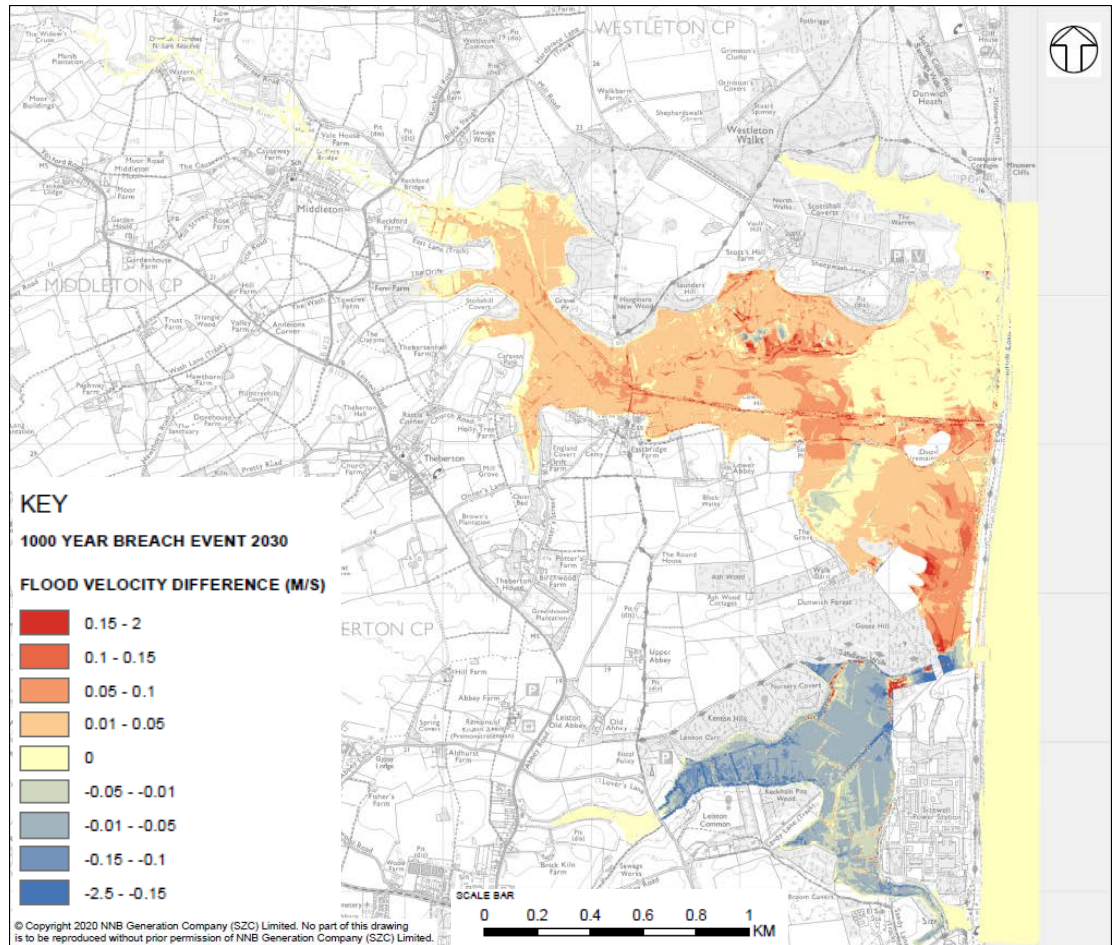
Revision: 1.0
Applicable Regulation: Regulation 5(2)(e)
PINS Reference Number: EN010012

May 2020

Planning Act 2008
Infrastructure Planning (Applications: Prescribed
Forms and Procedure) Regulations 2009



Plate 6.20. Difference in maximum flood velocity for the 1 in 1,000-year return period event at 2030 – breach at tank traps



6.4.5. Comparison of flood velocities shows that due to more water being constricted within Minsmere Levels, the velocity increases slightly in some areas up to 0.15 m/s, whereas within Sizewell Belts the velocity is slightly reduced. However, maximum velocity for the majority of the flooded areas is in the range of 0.5-0.75 m/s which is relatively low. This is mainly due to the low-lying areas being rather flat.

6.4.6. **Plate 6.21** and **Plate 6.22** illustrate differences in flood hazard ratings between the ‘with scheme’ and baseline scenarios with breach at tank traps for the 1 in 200-year and 1 in 1,000-year events at 2030 epoch respectively. Change to higher hazard rating class is mostly due to combination of slight increase in flood depth and velocity or where flood extent is slightly wider.

Plate 6.21. Difference in flood hazard rating class for the 1 in 200-year return period event at 2030 – breach at tank traps

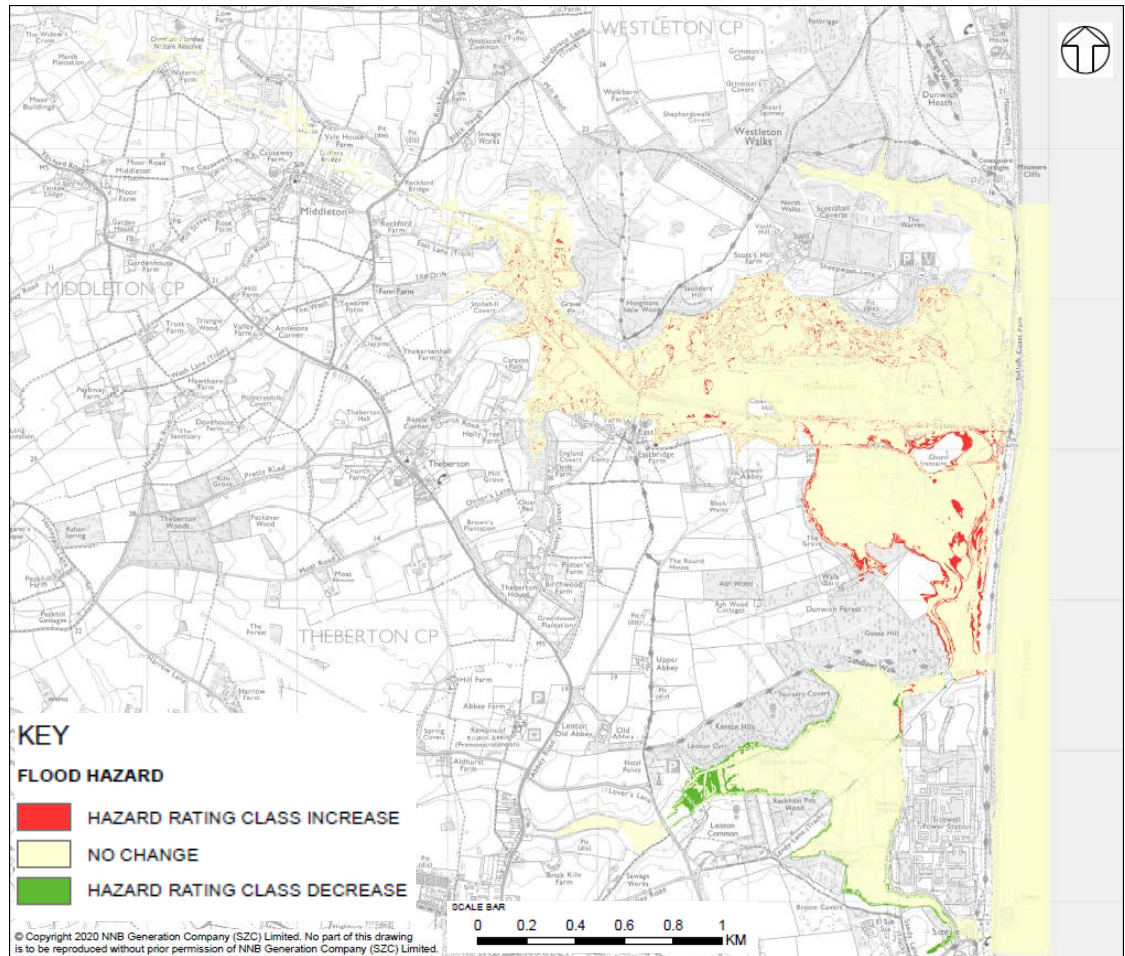
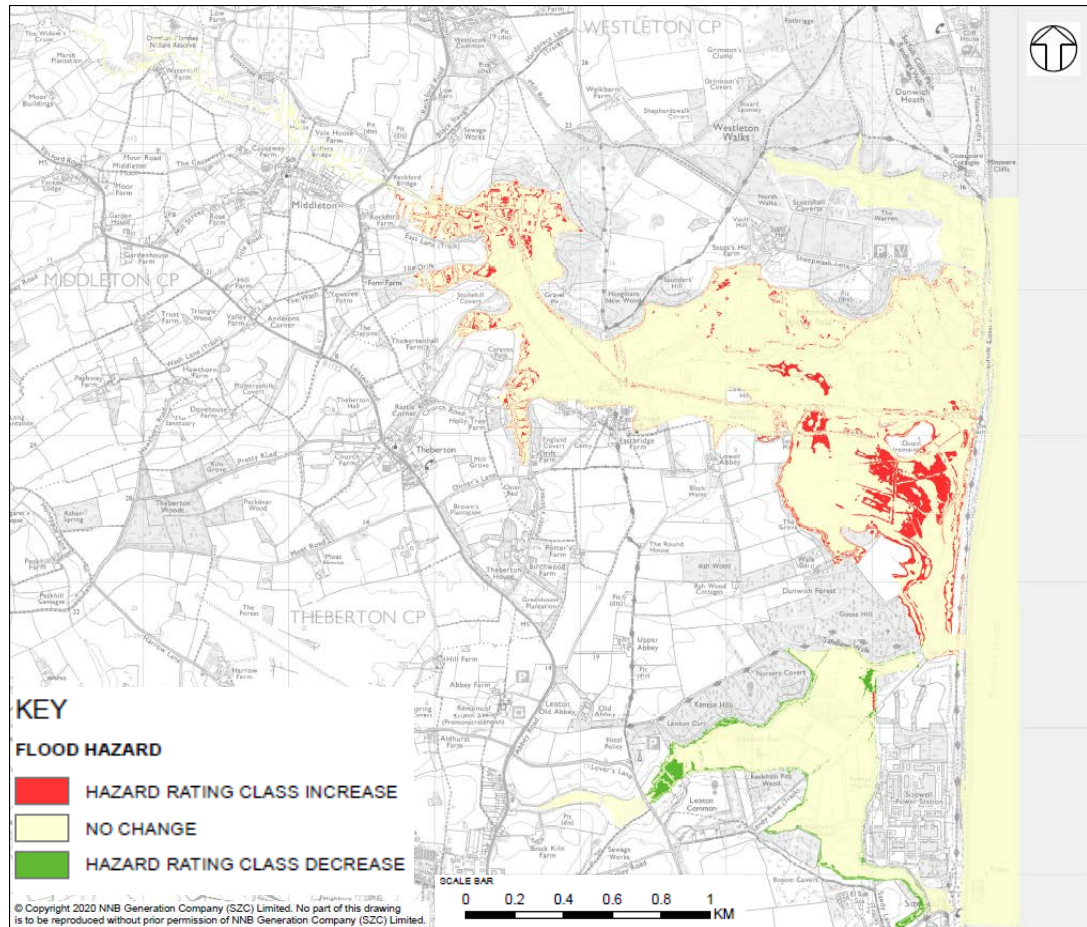


Plate 6.22. Difference in flood hazard rating class for the 1 in 1,000-year return period event at 2030 – breach at tank traps



6.4.7. **Plate 6.21** and **Plate 6.22** illustrate differences in flood extents between the ‘with scheme’ and baseline scenarios with breach at tank traps for the 1 in 200-year and 1 in 1,000-year events at 2190 epoch respectively. Change in flood extent is minimal, that is due to topography of the terrain, with low-lying catchment areas bound by higher ground where relatively small change in flood levels would not result in wider floodplain. The most visible change in flood extent is at the location of the proposed development where due to raised ground the flood extent is reduced.

Plate 6.23. Difference in flood extent for the 1 in 200-year return period event at 2190 – breach at tank traps

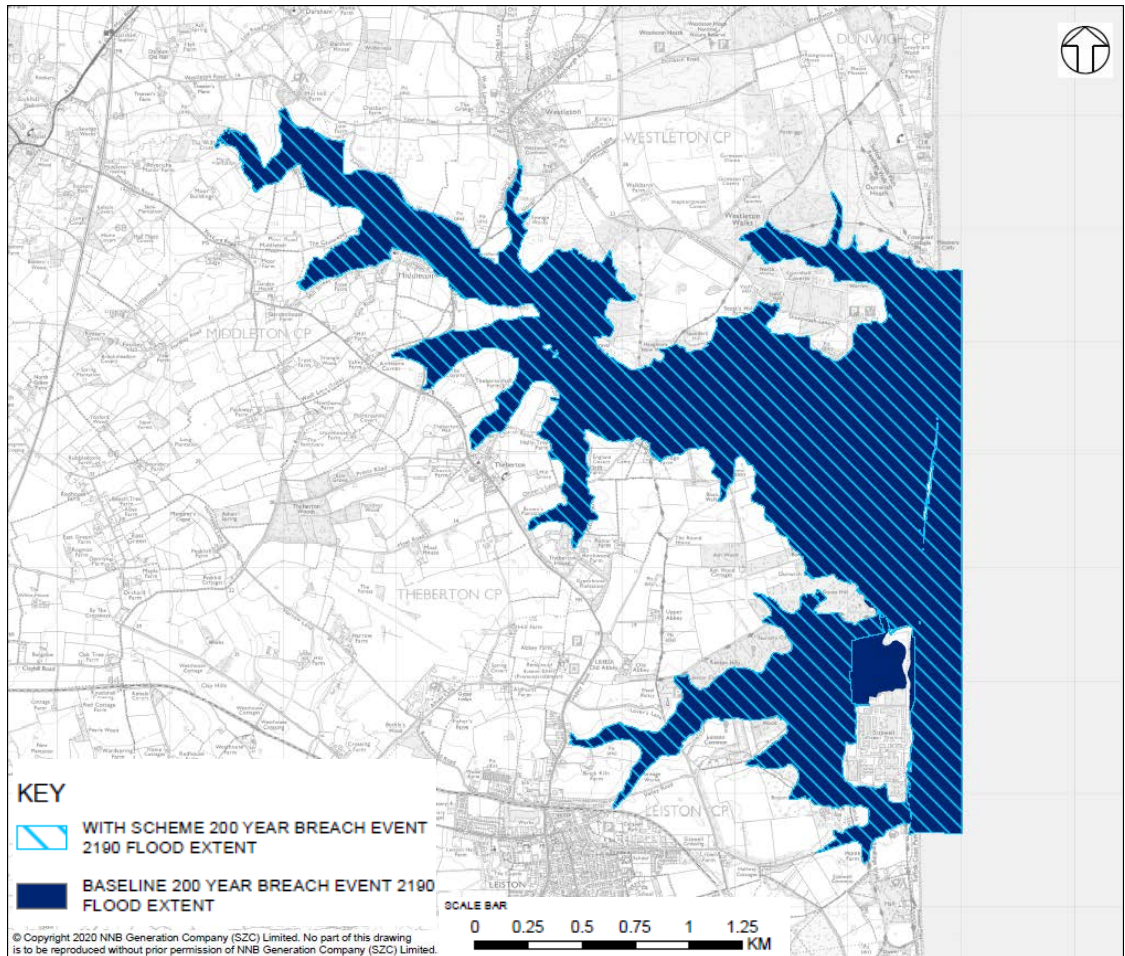
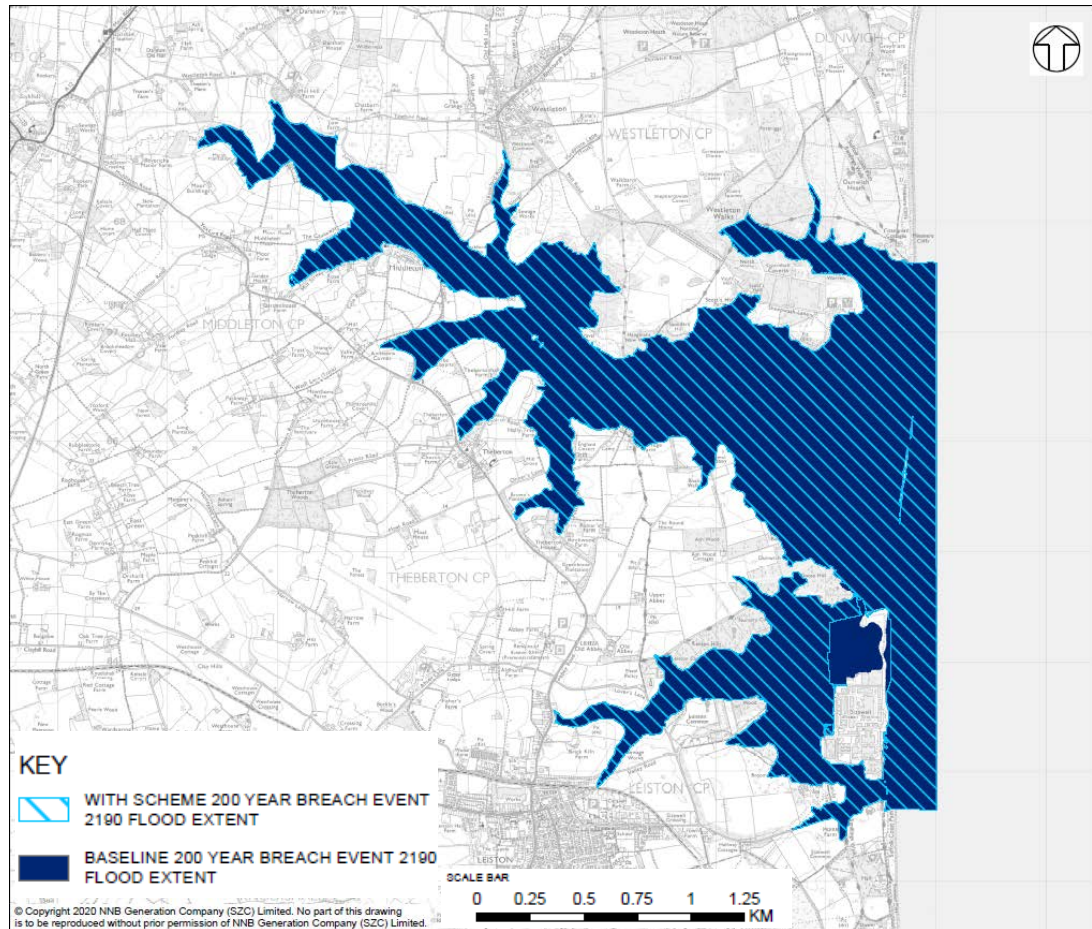


Plate 6.24. Difference in flood extent for the 1 in 1,000-year return period event at 2190 – breach at tank traps



6.4.8. **Table 6.7** and **Table 6.8** show the total number of residential and non-residential properties at flood risk at the event of breach at tank trap for all considered scenarios. In order to gauge the number of residential properties affected, a 100mm threshold was applied to account for typical door step level that would prevent flooding of the property up to such level.

Table 6.7. Total number of residential properties at flood risk during breach at tank traps

Climate Change Epoch	Return Period Event (years)	Number of Residential Properties	
		Baseline	'With scheme'
2030	200	2	1
	1,000	5	6
2190	200	135	134
	1,000	146	145

Table 6.8. Total number of non-residential properties at flood risk during breach at tank traps

Climate Change Epoch	Return Period Event (years)	Number of Non-Residential Properties	
		Baseline	'With scheme'
2030	200	4	4
	1,000	7	7
2190	200	115	115
	1,000	120	120

6.4.9. **Table 6.7** shows that there is only one additional residential property at flood risk under the 1 in 1,000-year event at 2030 epoch, that is property in Leiston (postcode IP16 4SG) with a change in depth of approximately 46mm (from 0.078m to 0.124m, hence property marked as additional since flooded above the 100mm threshold). There is no change in velocity and hazard rating for this property remains as 'low hazard'.

6.4.10. Despite a slight increase in depth within Minsmere Levels, there is no change in time to inundation for any receptors located within that area. Within Sizewell Belts for most receptors the inundation is slightly delayed, which is consistent with slightly lower flood levels (**Table 6.9**).

Table 6.9. Time to first inundation (hours after simulation start)

Location	Scenario	2030 epoch		2190 epoch	
		200-year	1,000-year	200-year	1,000-year
Sizewell Gap	Baseline	35	34	7	7
	Development	35	34	7	7
Rosary Cottages	Baseline	40	39	14	13
	Development	50	48	16	14
Leiston	Baseline	/	/	36	35
	Development	/	/	37	37
Eastbridge	Baseline	/	49	14	14
	Development	/	49	14	14

6.4.11. Additional figures presenting comparison results for all considered scenarios are provided in **Appendix C**, together with a full list of properties potentially affected (NRD dataset within model domain) with corresponding differences in maximum flood depth, velocity and hazard rating.

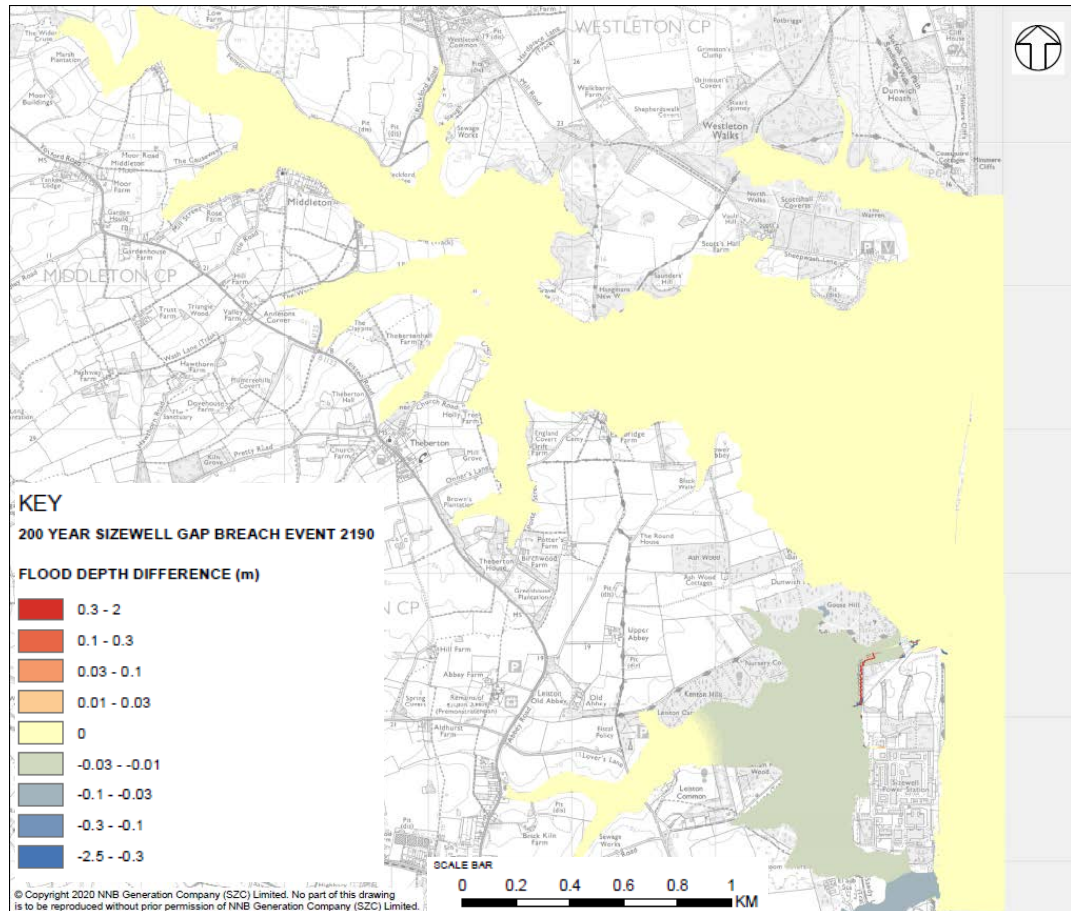
b) Sizewell Gap (South breach)

- 6.4.12. An alternative south breach location at Sizewell Gap was also considered to assess whether it could have a greater impact on off-site receptors than the tank traps breach location. For that purpose, one scenario was run, i.e. 1 in 200-year event at 2190 epoch and the difference in flood depth was compared. This scenario was chosen as (at the time) considered to give more conservative results.
- 6.4.13. The results show that the difference in maximum flood depth between the ‘with scheme’ and baseline scenarios with breach at Sizewell Gap is negligible within Minsmere Levels. Within Sizewell Belts the flood depth is slightly lower in the ‘with scheme’ scenario in most areas by approximately 0.01m, with maximum decrease up to approximately 0.1m closer to the breach location (**Plate 6.25** and **Table 6.10**). This reduction in flood levels over the baseline is due to the breach acting as an outlet for the water that accumulated in the Sizewell Belts area (constrained by the SSSI crossing) from overtopping of coastal defences before the breach occurs.
- 6.4.14. Results show no flood risk to the platform or other development infrastructures (i.e. SSSI crossing, access road and northern mound) and no increase in flood risk to residential or non-residential properties.
- 6.4.15. Since the results suggest very similar results to the tank traps location where the flood levels within Sizewell Belts are slightly decreased, it was assumed that the tank traps breach location would be more conservative with regard to the Minsmere Levels where Eastbridge town is located. Therefore, the tank traps location was chosen for further analysis, however it is acknowledged that for other scenarios the south breach could provide different results for receptors located within the Sizewell Belts area.

Table 6.10. Difference in maximum flood depth – breach at Sizewell Gap (south): 1:200 event (2190 epoch)

Sample Location	Difference in max Depth (m)
Eastbridge	0.00
Minsmere (North)	0.00
Minsmere (Central)	0.00
Minsmere (South)	0.00
Leiston	-0.01
Sizewell	-0.02

Plate 6.25. Difference in maximum flood depth for the 1 in 200-year event at 2190 epoch during breach at Sizewell Gap



c) Main sea defence (HCDF)

6.4.16. **Plate 6.26** and **Plate 6.27** illustrate the differences in maximum flood depths between the ‘with scheme’ and baseline scenarios with breach at the main sea defence (HCDF) for the 1 in 200-year and 1 in 1,000-year return period events at 2140 epoch respectively. The 2140 epoch is based on the credible maximum BECC Upper climate change scenario.

6.4.17. Results below show that the proposed Sizewell C development does not impact flood depths within the Minsmere Levels and gives a slight change in flood depths in the upper parts of the Leiston Drain and Sizewell Drain catchments. Therefore, this breach configuration was not used for assessment of off-site impacts since breach location at tank traps gives more conservative results in that regard. Assessment of on-site impacts is discussed in **section 6.3**.

Plate 6.26. Difference in maximum depth for the 1 in 200-year event at 2140 epoch – breach at the main sea defence (HCDF) (option 1)

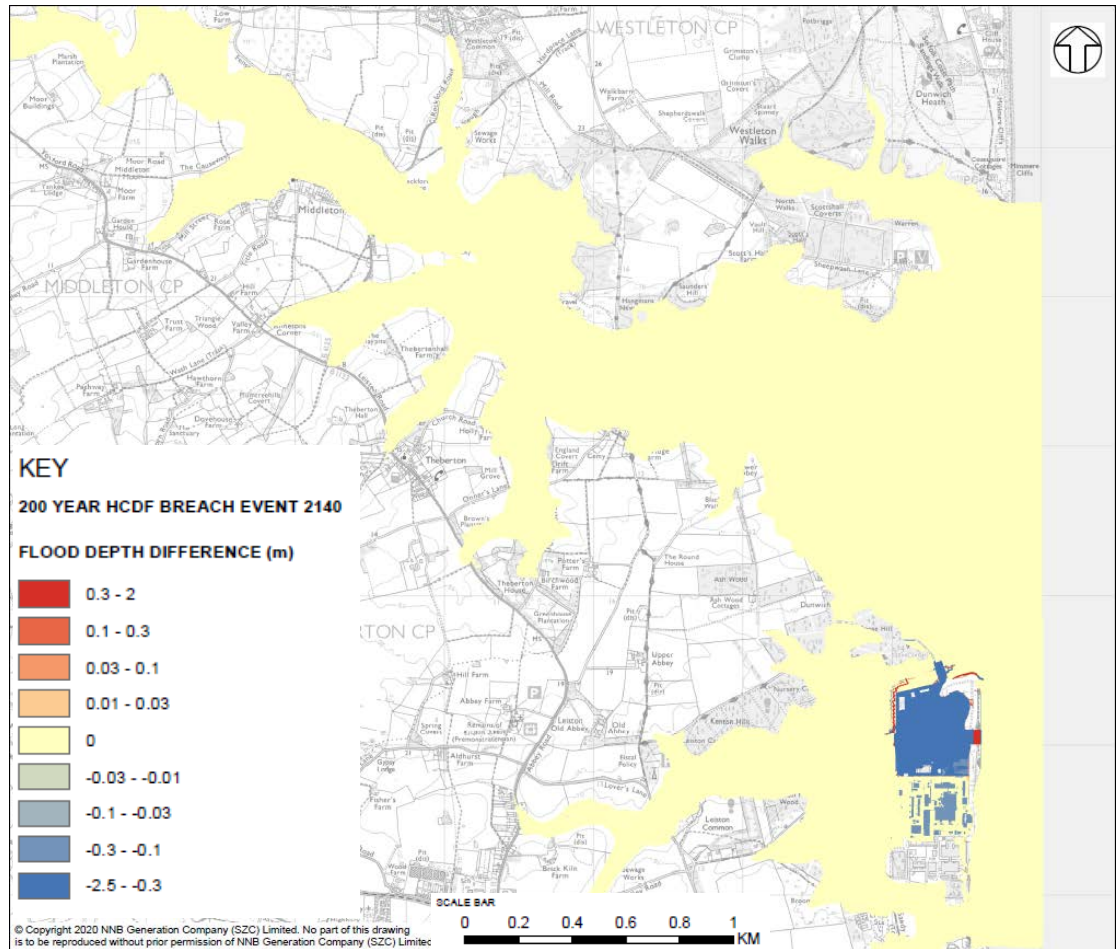
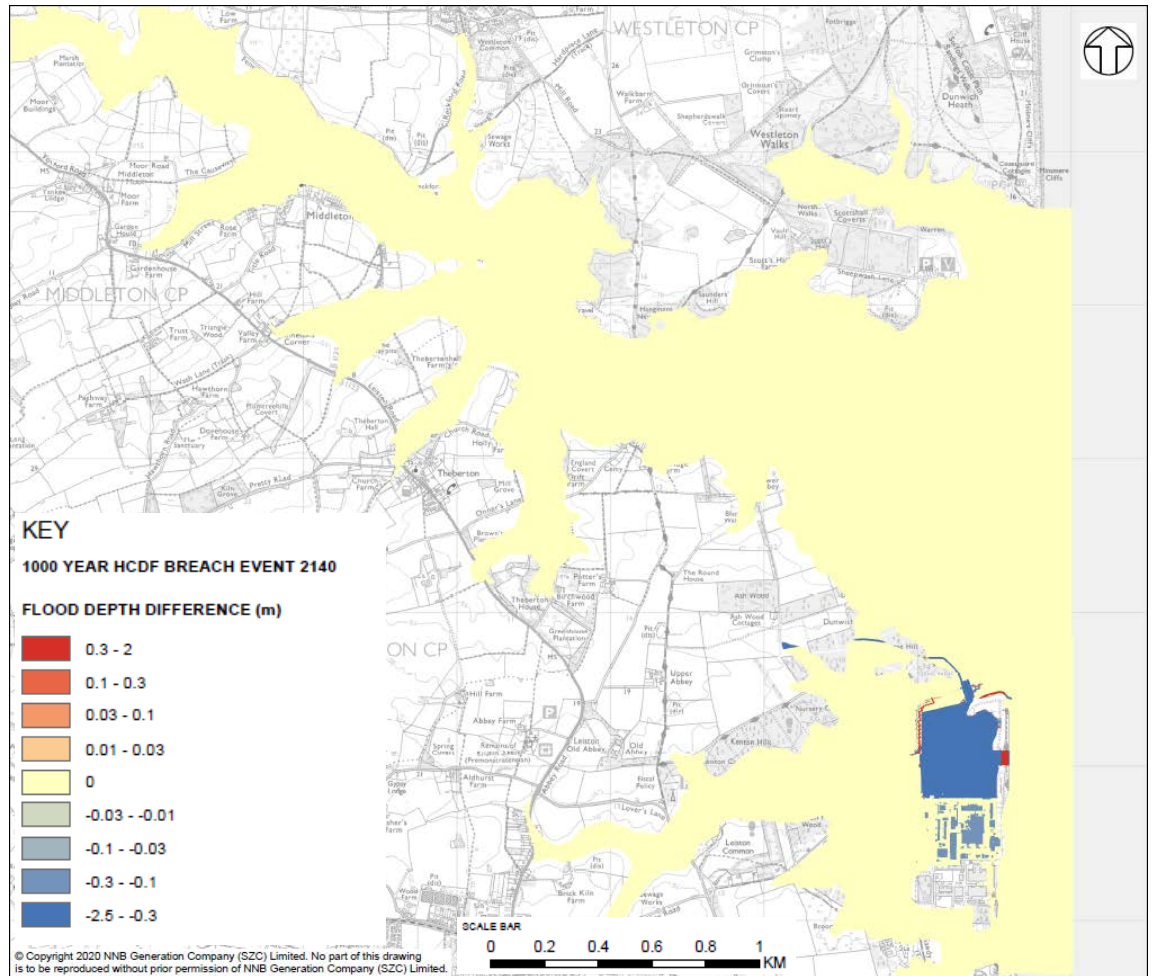


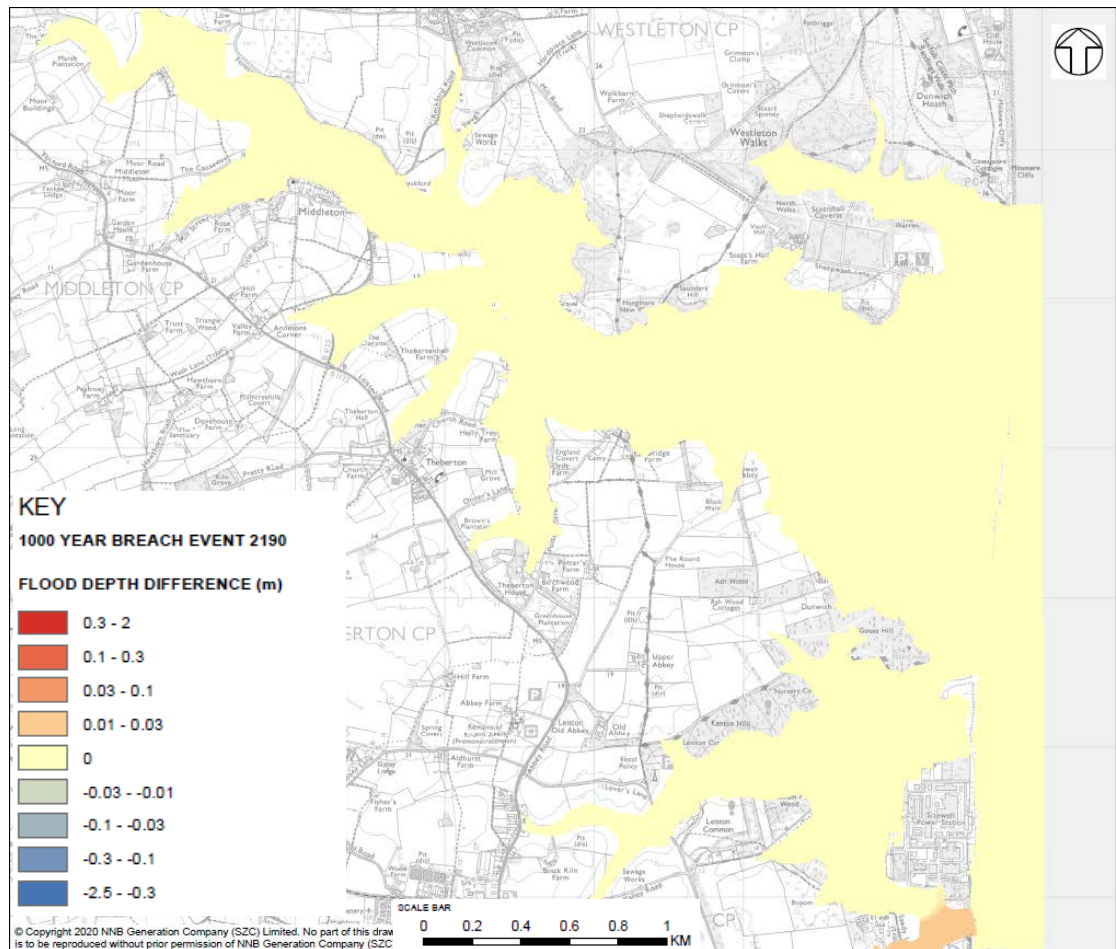
Plate 6.27. Difference in maximum depth for the 1 in 1,000-year event at 2140 epoch – breach at the main sea defence (HCDF) (option 1)



6.5 Sensitivity tests results

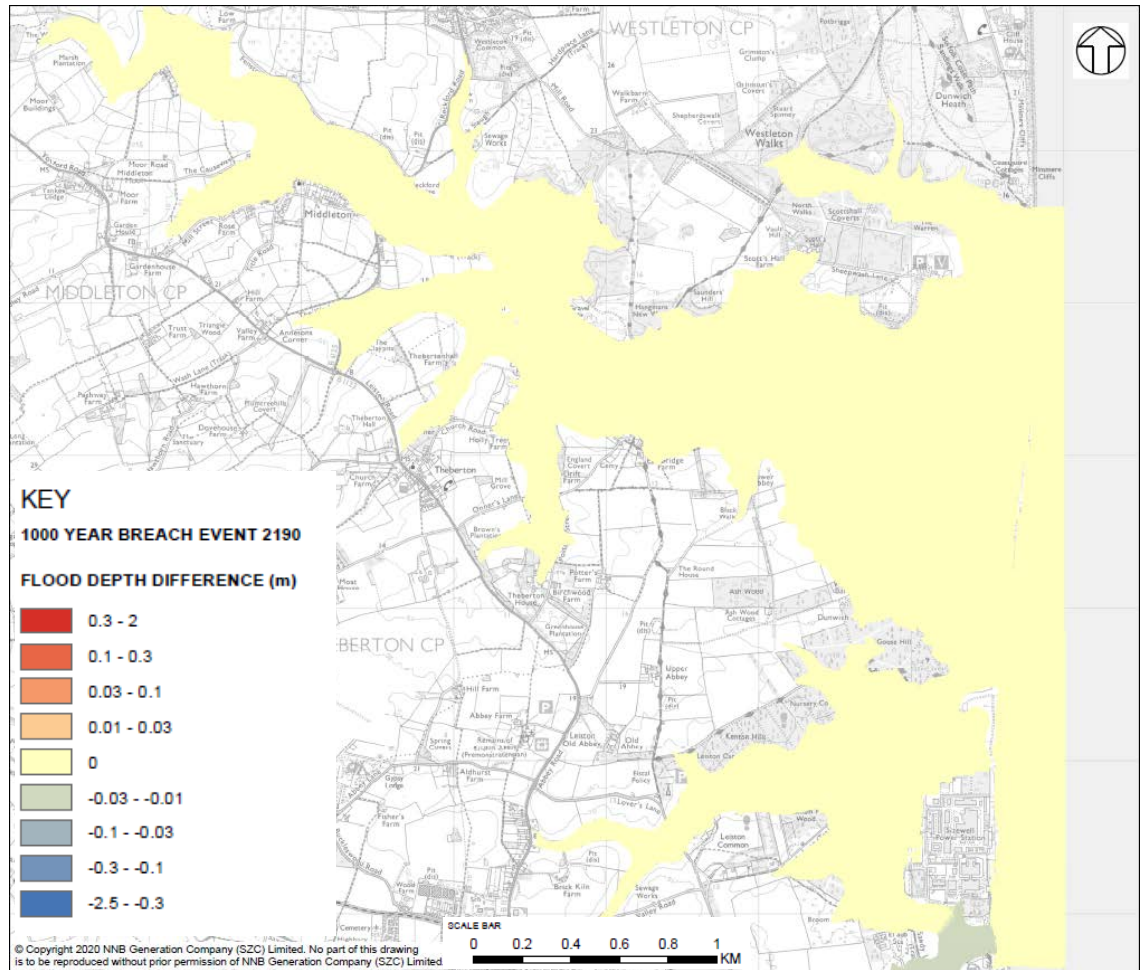
6.5.1. Sensitivity tests on roughness were carried out with a 20% increase and decrease in roughness coefficient. These were simulated for the baseline scenario for the 1 in 1,000-year return period event at 2190 epoch as the most extreme event. **Plate 6.28** and **Plate 6.29** illustrate the differences in maximum flood depths compared to the baseline scenario with ‘default/original’ roughness coefficient.

Plate 6.28. Difference in maximum depth for the 1 in 1,000-year event at 2190 epoch – breach at tank traps, roughness decreased by 20%



- 6.5.2. As anticipated, the results show that for scenario with reduced roughness, the maximum water depth increases slightly, up to 0.01m in the upstream part of the Sizewell Drain catchment. That is due to less resistance for water flowing with the floodplains.
- 6.5.3. The opposite effect was observed with increase in roughness coefficient, where results show very little difference, mostly slight decrease in flood depths across the model domain.

Plate 6.29. Difference in maximum depth for the 1 in 1,000-year event at 2190 epoch – breach at tank traps, roughness increased by 20%



6.6 Baseline coastal inundation model results

6.6.1. **Plate 6.30 – Plate 6.35** illustrate the results from the coastal inundation modelling of maximum flood depth, velocity and hazard for the 1 in 200-year and 1 in 1,000-year return period events at 2030 epoch respectively. **Table 6.12** and **Table 6.13** present the comparison of the maximum water depths at the selected sample locations (**Plate 6.1**) for the considered return period events at 2030 and 2190 epochs respectively.

Plate 6.30. Maximum flood depth for the 1 in 200-year return period event at 2030 epoch – baseline: coastal inundation

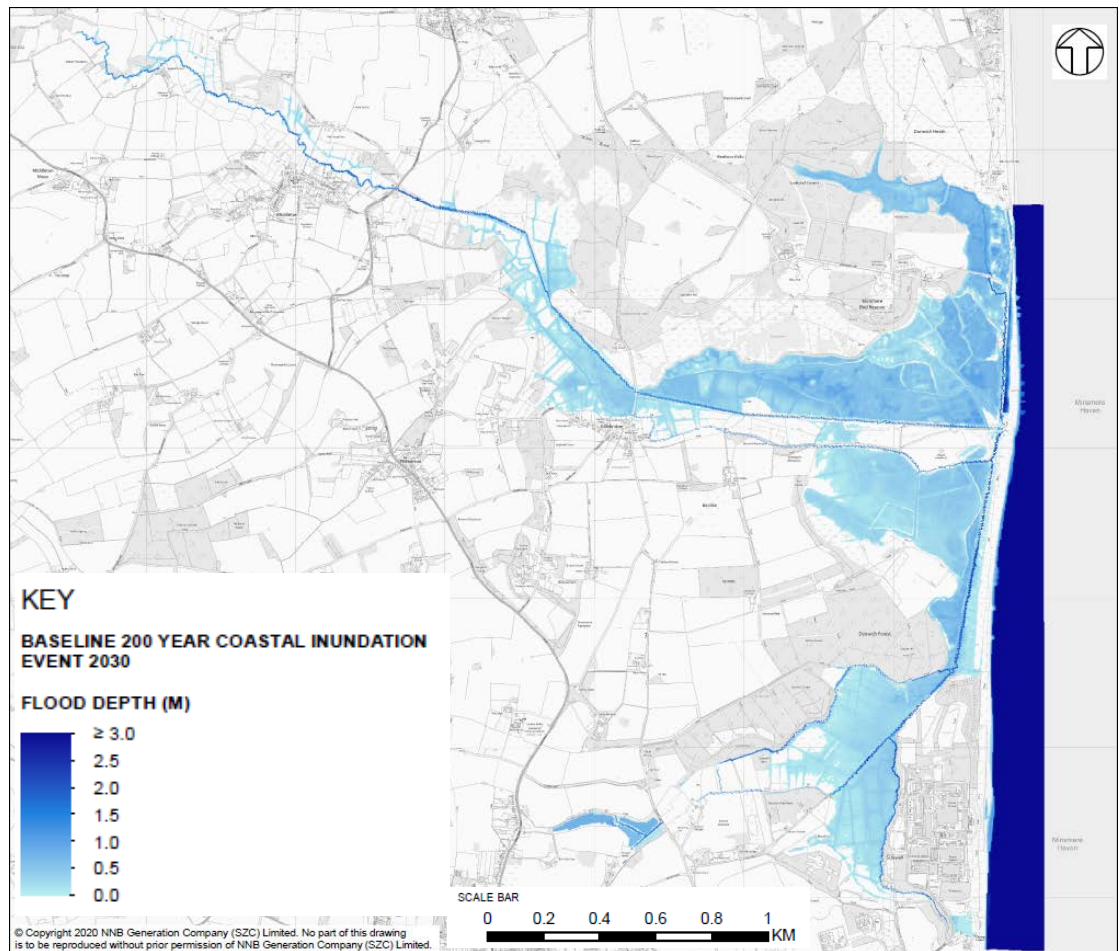


Plate 6.31. Maximum flood depth for the 1 in 1,000-year return period event at 2030 epoch – baseline: coastal inundation

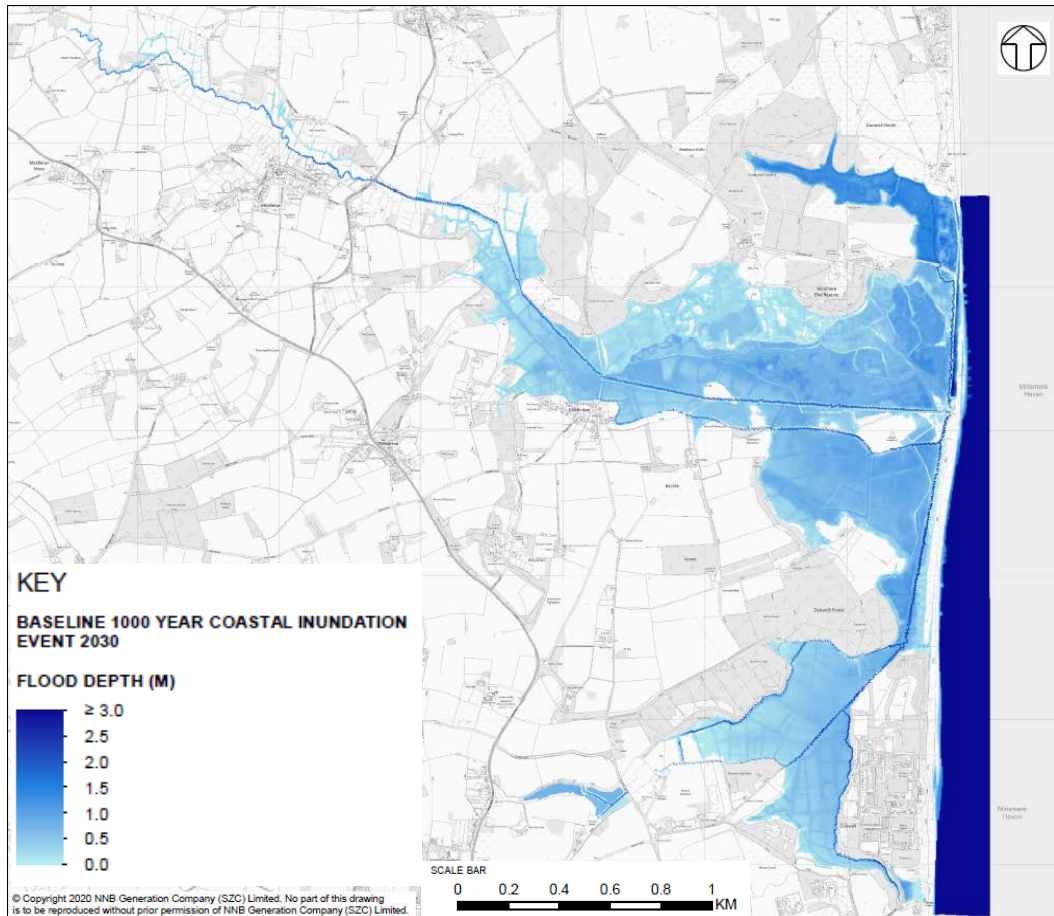


Plate 6.32. Maximum flood velocity for the 1 in 200-year return period event at 2030 epoch – baseline: coastal inundation

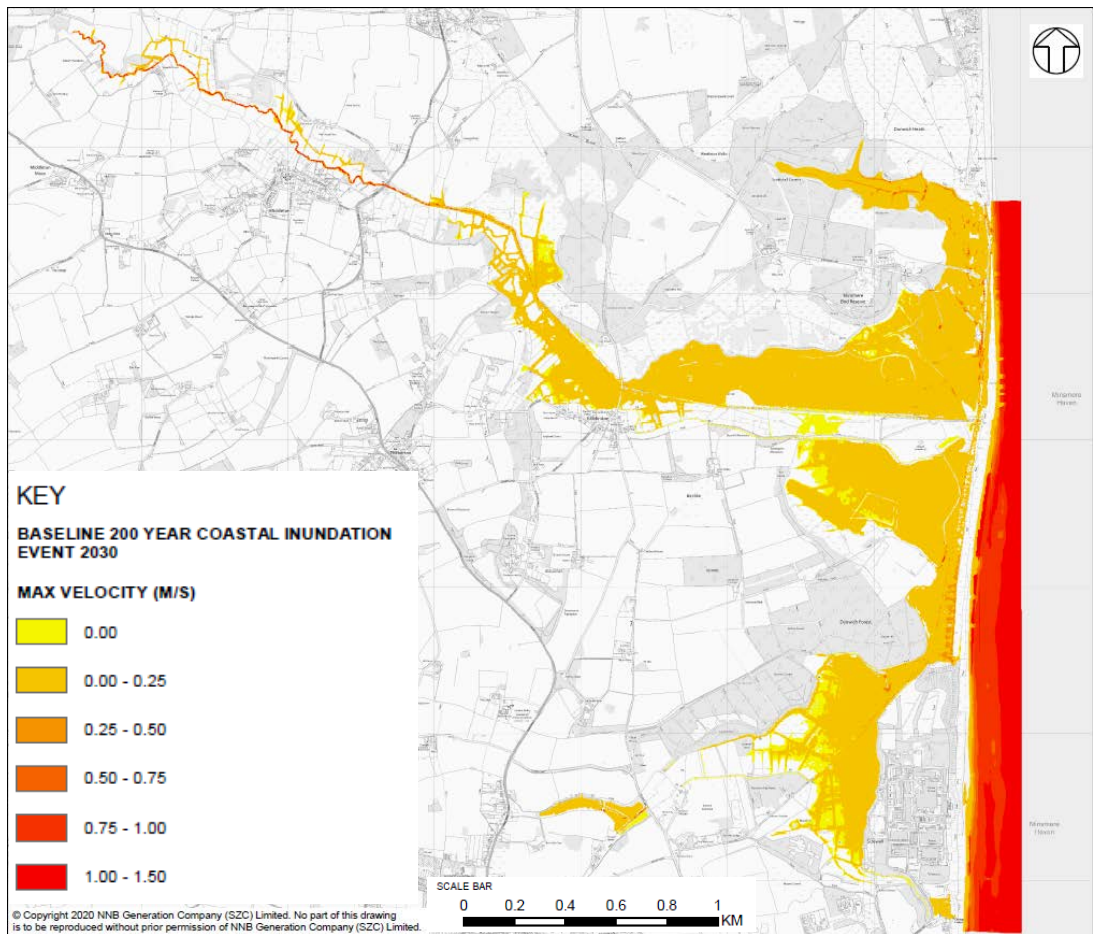


Plate 6.33. Maximum flood velocity for the 1 in 1,000-year return period event at 2030 epoch – baseline: coastal inundation

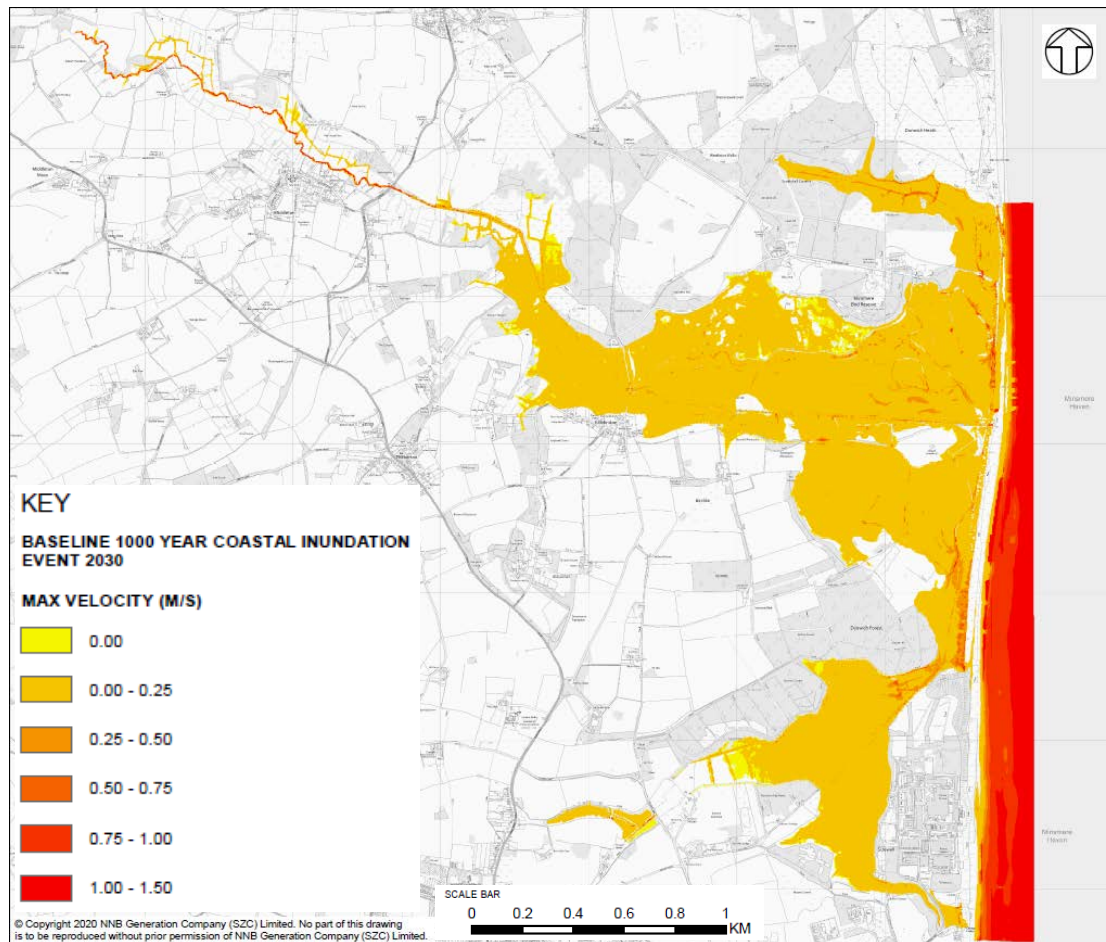


Plate 6.34. Flood hazard rating for the 1 in 200-year return period event at 2030 epoch – baseline: coastal inundation

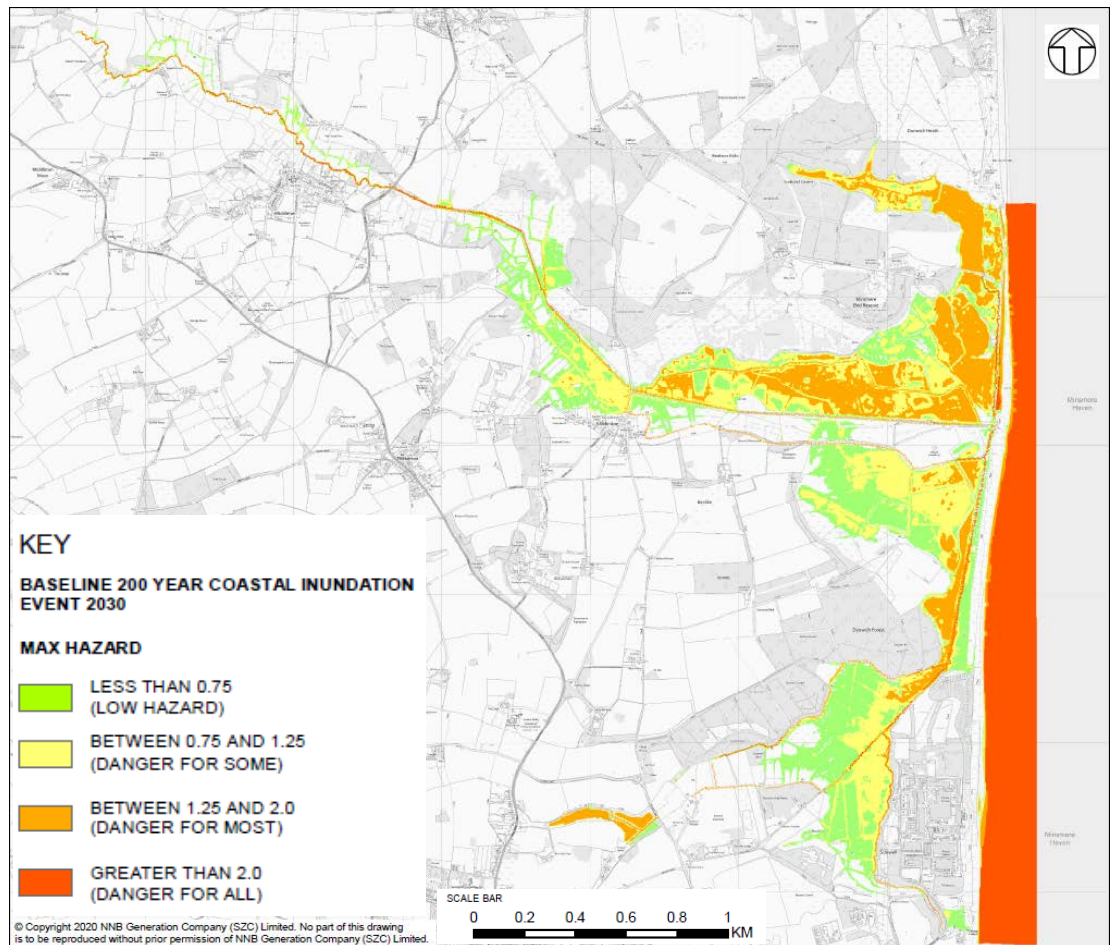


Plate 6.35. Flood hazard rating for the 1 in 1,000-year return period event at 2030 epoch – baseline: coastal inundation

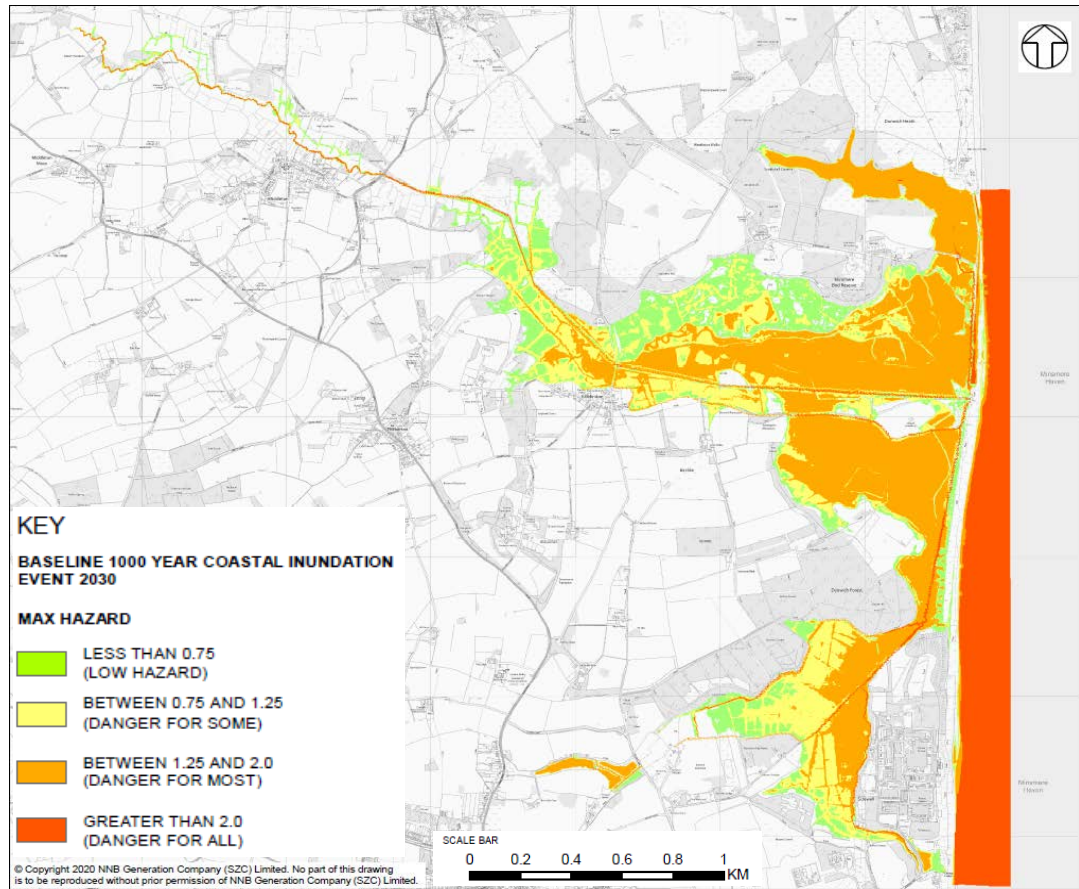


Table 6.11: Maximum flood depths for the 1:200 and 1:1,000-year events (2030 epoch) – baseline: coastal inundation

Sample Location	Max Depth (m) 1 in 200-year	Max Depth (m) 1 in 1,000-year
Eastbridge	0.40	0.60
Minsmere (North)	0.94	1.22
Minsmere (Central)	0.35	0.82
Minsmere (South)	0.55	0.95
Leiston	0	0
Sizewell	0.23	0.53

Table 6.12: Maximum flood depths for the 1:200 and 1:1,000-year events (2190 epoch) – baseline: coastal inundation

Sample Location	Max Depth (m) 1 in 200-year	Max Depth (m) 1 in 1,000-year
Eastbridge	5.25	5.55
Minsmere (North)	5.80	6.10
Minsmere (Central)	5.40	5.70
Minsmere (South)	5.10	5.40
Leiston	4.56	4.86
Sizewell	5.15	5.45

- 6.6.2. The results show that majority of the Minsmere Levels and Sizewell Belts areas would be flooded. The greatest flood depths are within the low-lying areas of the Minsmere Levels and the lowest at the upstream end of the Leiston Drain and Minsmere River catchments.
- 6.6.3. Flood velocity is mostly within the 0 to 0.25 m/s range, with small areas of velocity up to 0.5 m/s. The hazard rating for the majority of the lower areas is ‘danger for most’ and for areas with lower flood depth and/or velocity is ‘danger for some’ and ‘low hazard’.
- 6.6.4. Figures presenting results for all considered baseline scenarios for the coastal inundation modelling are provided in **Appendix A**. These include flood depth, velocity and hazard rating maps.
- 6.6.5. A full list of properties potentially affected (NRD dataset within model domain) with corresponding maximum flood depth, velocity and hazard rating for all considered scenarios are collated in a spreadsheet and provided in **Appendix A**.

6.7 ‘With scheme’ coastal inundation model results

- 6.7.1. **Plate 6.36 – Plate 6.41** illustrate the results from the coastal inundation modelling of maximum flood depth, velocity and hazard for the 1 in 200-year and the 1 in 1,000-year return period event at 2030 epoch respectively. **Table 6.14** and **Table 6.15** present the comparison of the maximum water depths at the selected sample locations (**Plate 6.1**) for all considered ‘with scheme’ scenarios at 2030 and 2190 epochs.
- 6.7.2. Figures presenting results for all considered ‘with scheme’ scenarios from the coastal inundation model are provided in **Appendix B**. These include flood depth, velocity and hazard rating maps.

6.7.3. A full list of properties potentially affected (NRD dataset within model domain) with corresponding maximum flood depth, velocity and hazard rating for all considered scenarios are collated in a spreadsheet and provided also in **Appendix B**.

Table 6.13. Maximum flood depths for the 1:200 and 1:1,000-year events (2030 epoch) – ‘with scheme’: coastal inundation

Sample Location	Max Depth (m) 1 in 200-year	Max Depth (m) 1 in 1,000-year
Eastbridge	0.40	0.64
Minsmere (North)	0.94	1.22
Minsmere (Central)	0.41	0.92
Minsmere (South)	0.61	1.04
Leiston	0.00	0.00
Sizewell	0.00	0.36

Table 6.14. Maximum flood depths for the 1:200 and 1:1,000-year events (2190 epoch) – ‘with scheme’: coastal inundation

Sample Location	Max Depth (m) 1 in 200-year	Max Depth (m) 1 in 1,000-year
Eastbridge	5.25	5.55
Minsmere (North)	5.80	6.10
Minsmere (Central)	5.39	5.70
Minsmere (South)	5.09	5.40
Leiston	4.42	4.87
Sizewell	5.01	5.46

Plate 6.36. Maximum flood depth for the 1 in 200-year return period event at 2030 epoch – ‘with scheme’: coastal inundation model

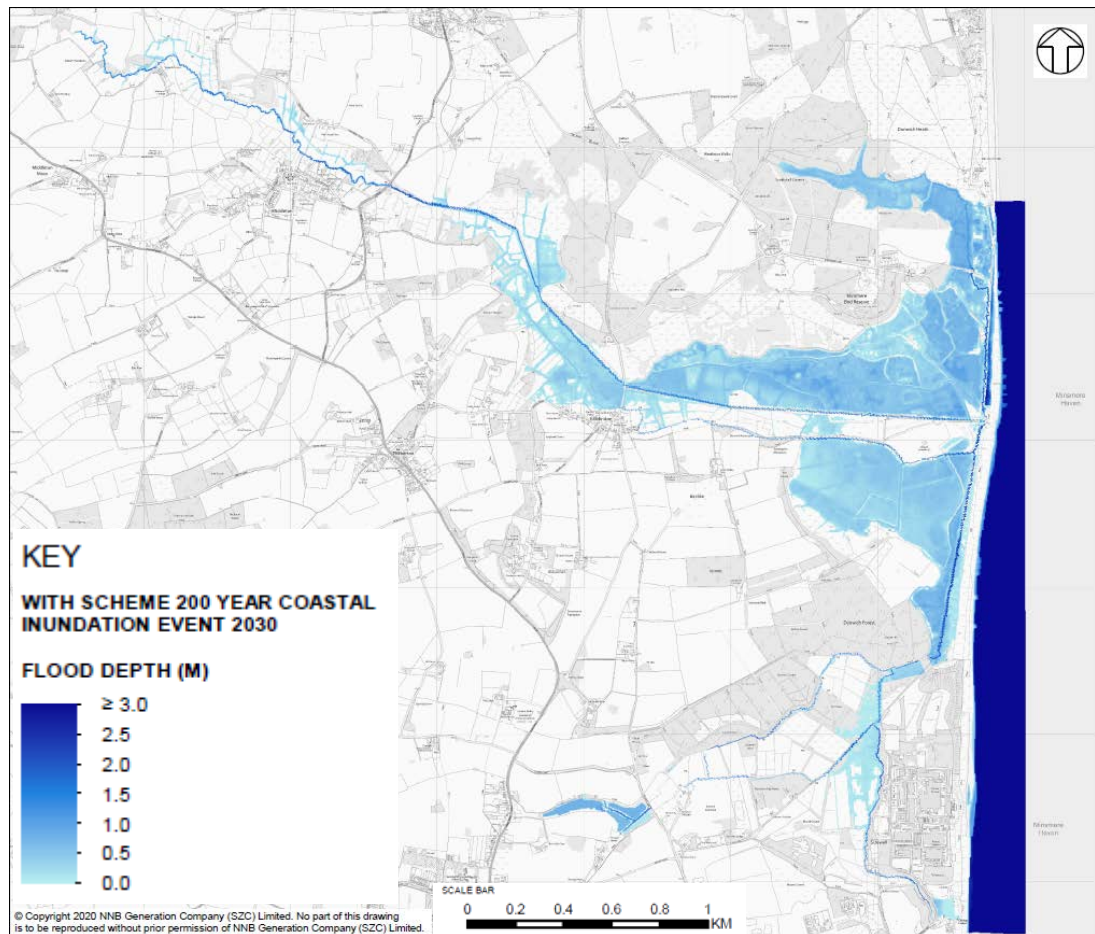


Plate 6.37. Maximum flood depth for the 1 in 1,000-year return period event at 2030 epoch – ‘with scheme’: coastal inundation model

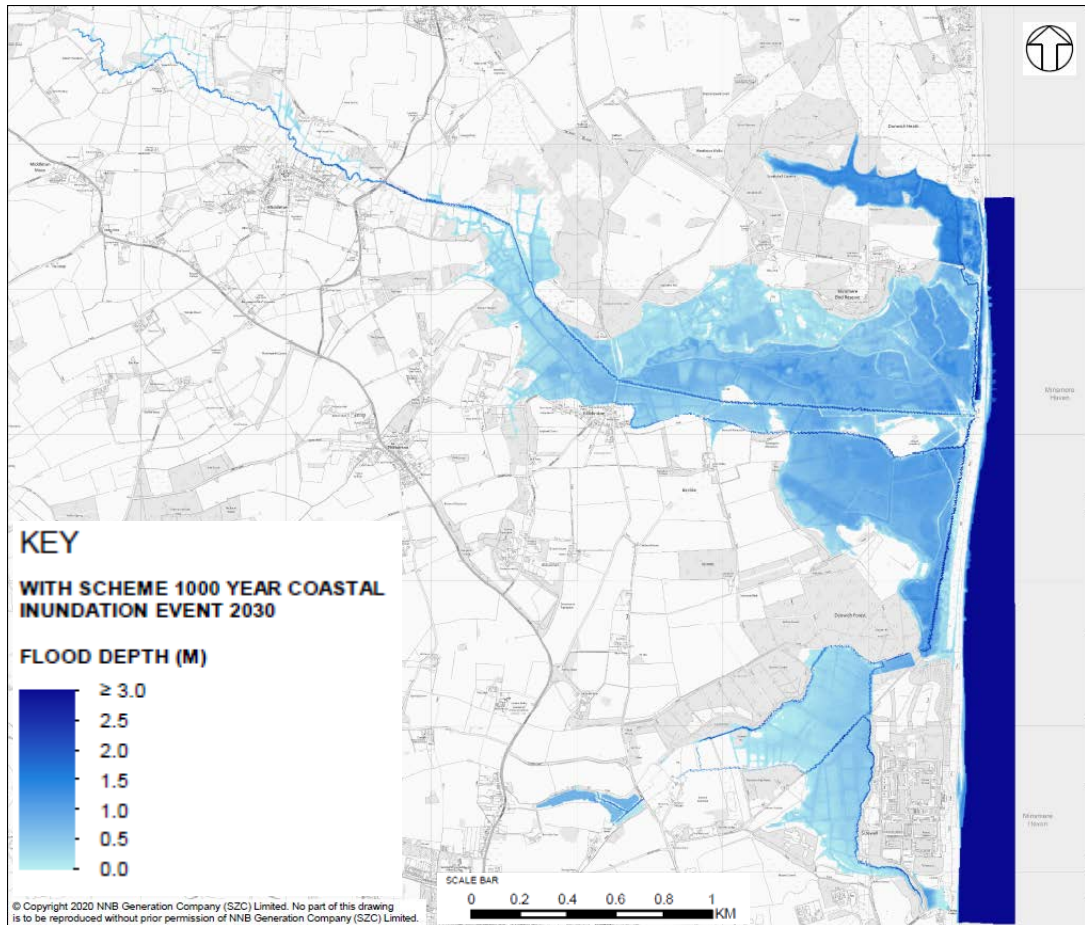


Plate 6.38. Maximum flood velocity for the 1 in 200-year return period event at 2030 epoch – ‘with scheme’: coastal inundation model

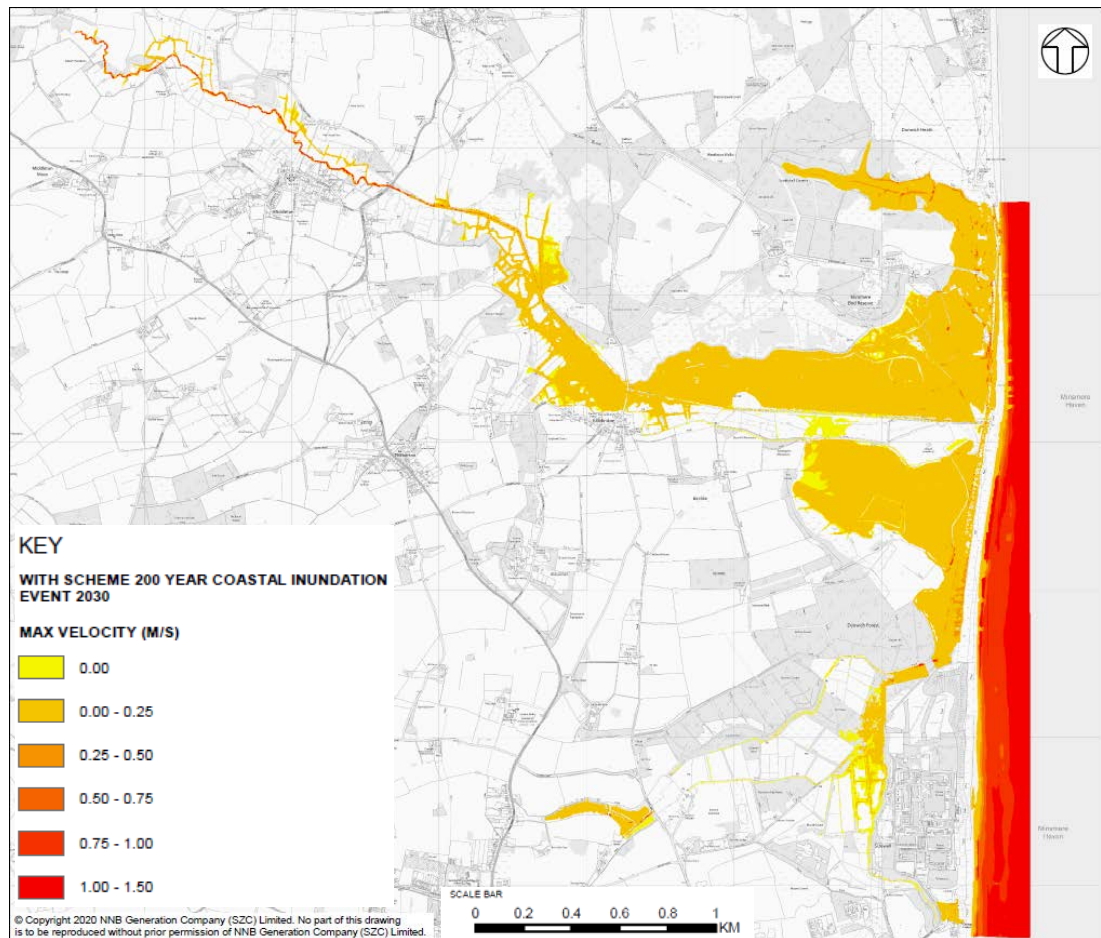


Plate 6.39. Maximum flood velocity for the 1 in 1,000-year return period event at 2030 epoch – ‘with scheme’: coastal inundation model

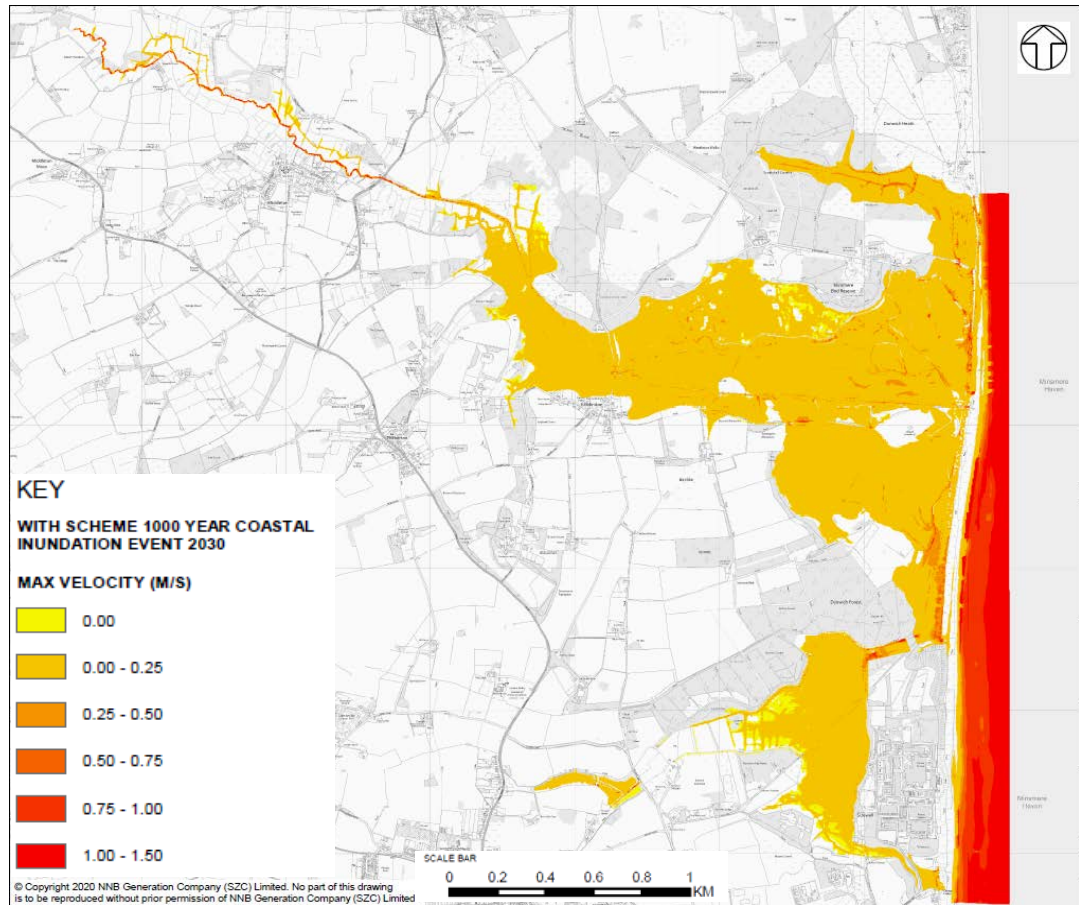


Plate 6.40. Flood hazard rating for the 1 in 200-year return period event at 2030 epoch – ‘with scheme’: coastal inundation model

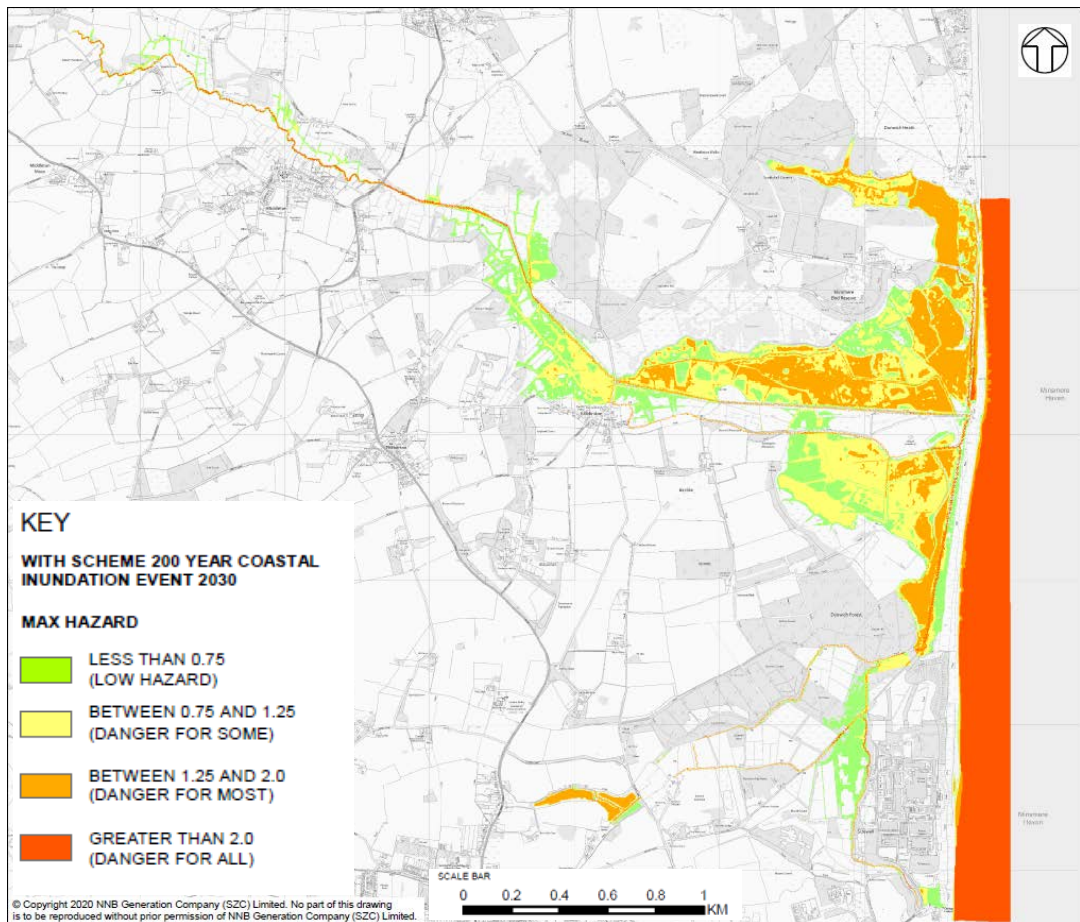
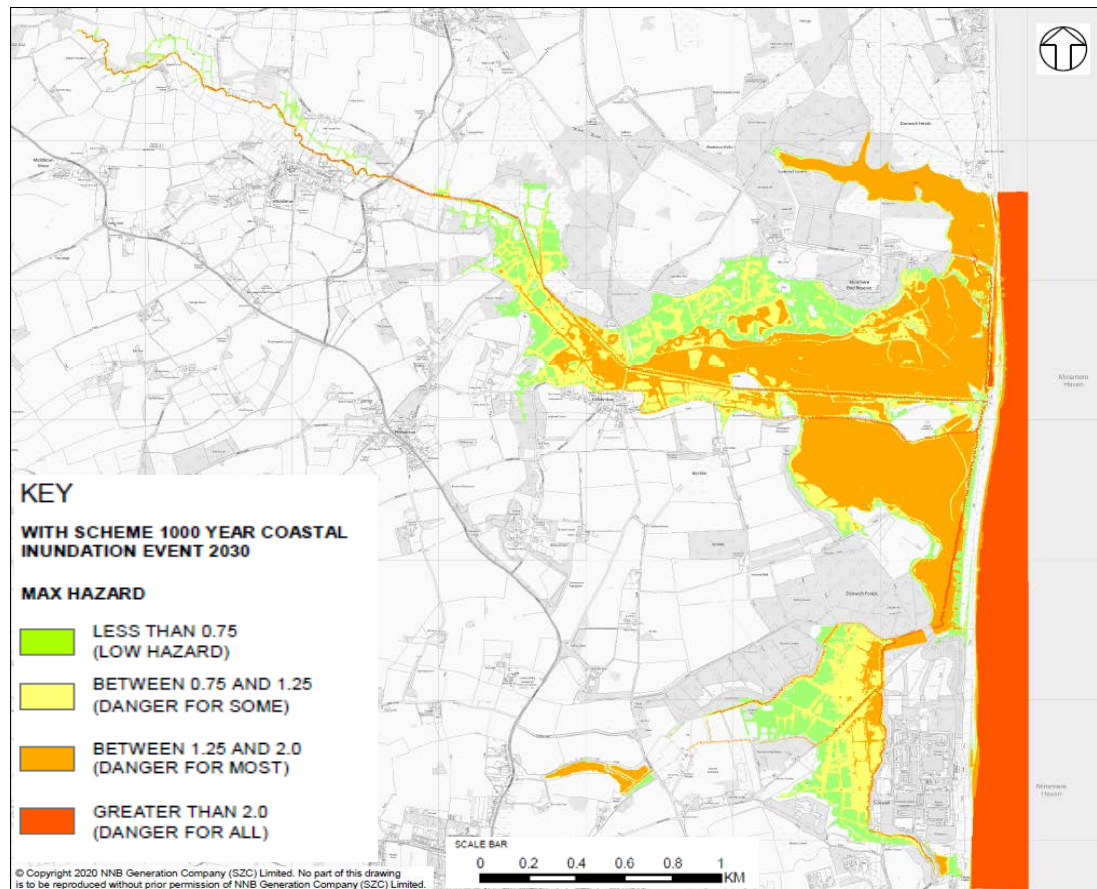


Plate 6.41. Flood hazard rating for the 1 in 1,000-year return period event at 2030 epoch – ‘with scheme’: coastal inundation model



6.7.4. Similar to the baseline results, the ‘with scheme’ results show that majority of the Minsmere Levels and Sizewell Belts areas would get flooded with maximum flood depth over 1.0m and velocity up to 0.25 m/s. The flood hazard rating is very similar to the baseline results, with lower areas categorized as ‘danger for most’ and upper areas as ‘danger for some’ and ‘low hazard’.

6.7.5. All results presented above show that the proposed development (main platform, SSSI crossing and the access road) would not be at risk of flooding from inundation of the coastal defences / sand dunes under the two considered return period events and climate change epochs for the reasonably foreseeable scenario. Although only two climate change epochs were assessed, based on the results for the 2190 epoch (theoretical site lifetime) and the fact that any intermediate epochs would be based on lower extreme water levels, it can be concluded that the site would not be at risk of flooding from breach scenario (with reasonably foreseeable climate change) throughout all development phases.

6.8 Comparison of coastal inundation model results

6.8.1. **Plate 6.42 – Plate 6.44** illustrate the differences in maximum flood depth (‘with scheme’ minus baseline) as a results of coastal for the 1 in 200-year at 2030 and the 1 in 1,000-year return period event at 2030 and at 2190 epochs respectively. **Table 6.15** and **Table 6.16** present the differences in the maximum water depths at the selected sample locations (**Plate 6.1**) for the 2030 and 2190 epochs respectively.

Plate 6.42. Difference in maximum flood depth for the 1 in 200-year return period event at 2030 – coastal inundation

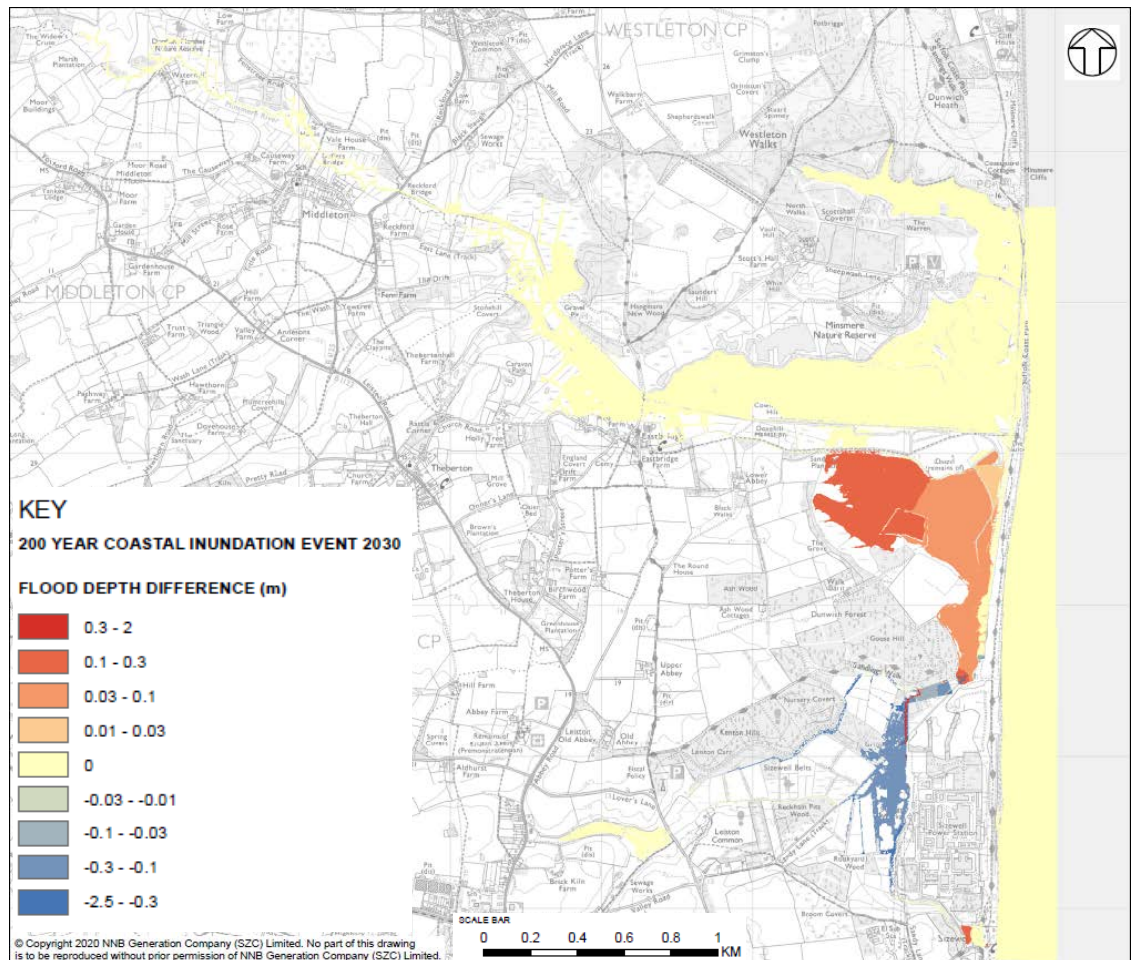


Plate 6.43. Difference in maximum flood depth for the 1 in 1,000-year return period event at 2030 – coastal inundation

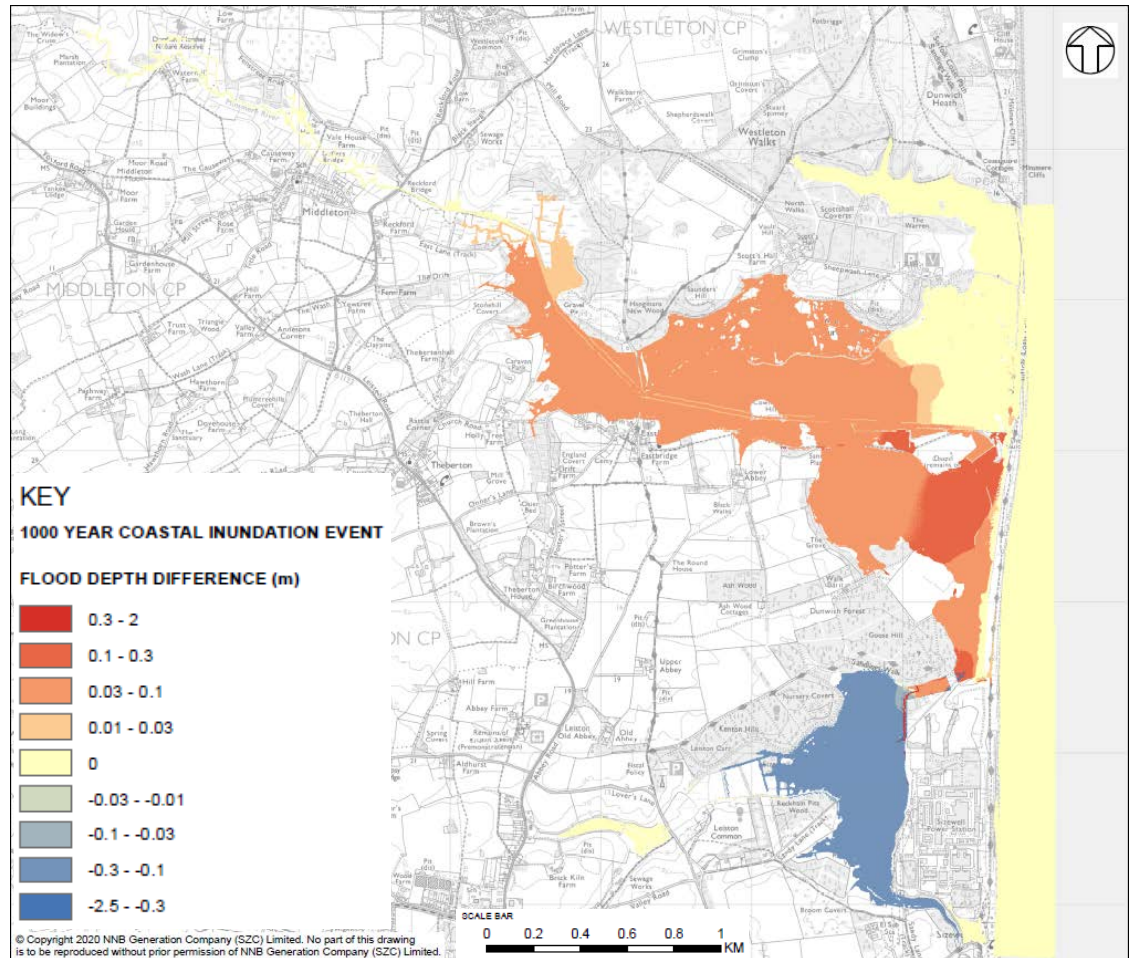
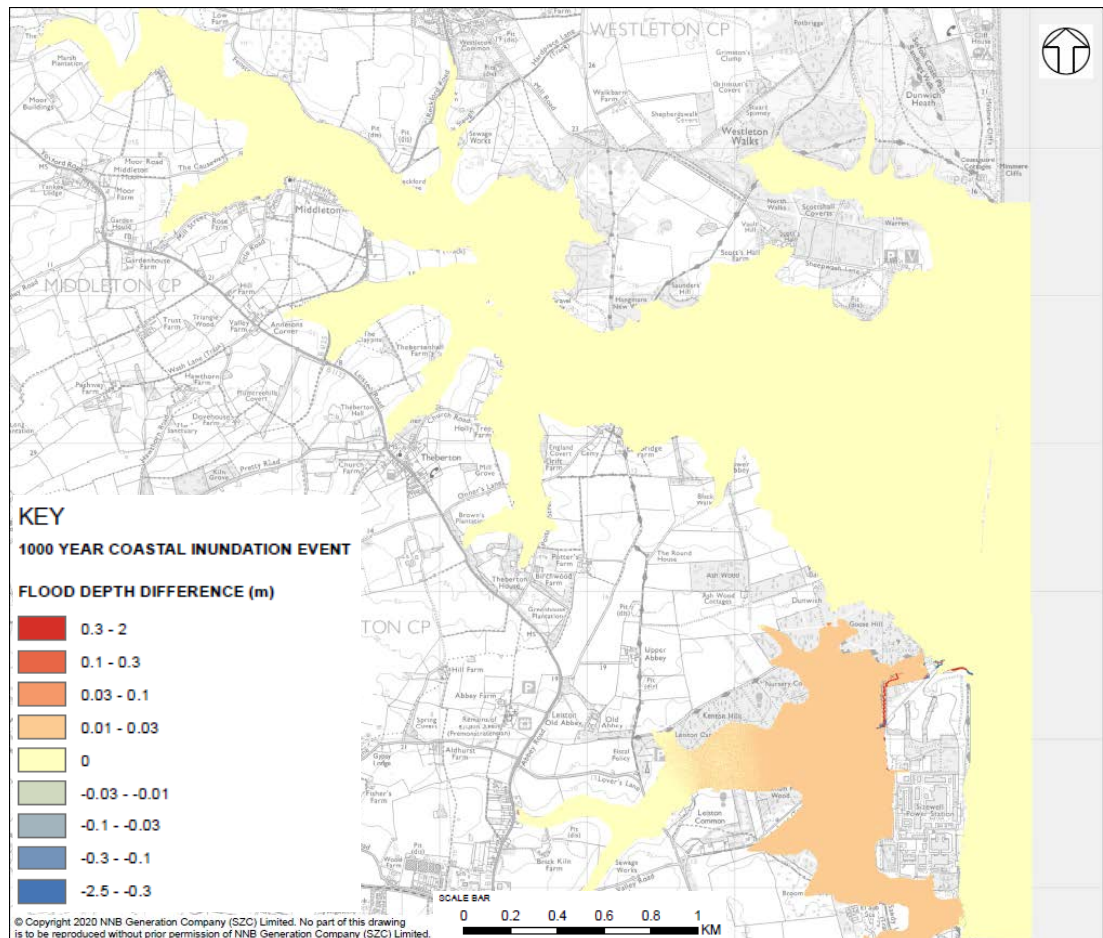


Plate 6.44. Difference in maximum flood depth for the 1 in 1,000-year return period event at 2190 – coastal inundation



6.8.2. The slightly increased water depth at Sizewell Gap during the 1 in 200-year 2030 epoch is not as a result of the development. This is caused by slightly different representation of the coastal defences, which were reinforced to specific elevations, as opposed to the baseline situation which simply read in the LiDAR causing some difference in elevation and therefore slightly more overtopping, which in turn leads to more inundation in that area

Table 6.15. Difference in maximum flood depth (2030 epoch) – coastal inundation model

Sample Location	Difference in max Depth (m) – 2030 epoch	
	1 in 200-year	1 in 1,000-year
Eastbridge	0.00	0.04
Minsmere (North)	0.00	0.00

Sample Location	Difference in max Depth (m) – 2030 epoch	
	1 in 200-year	1 in 1,000-year
Minsmere (Central)	0.06	0.10
Minsmere (South)	0.06	0.09
Leiston	0.00	0.00
Sizewell	-0.23	-0.17

Table 6.16. Difference in maximum flood depth (2190 epoch) – coastal inundation model

Sample Location	Difference in max Depth (m) – 2190 epoch	
	1 in 200-year	1 in 1,000-year
Eastbridge	0.00	0.00
Minsmere (North)	0.00	0.00
Minsmere (Central)	-0.01	0.00
Minsmere (South)	-0.01	0.00
Leiston	-0.14	0.01
Sizewell	-0.14	0.01

- 6.8.3. The greatest change in depth occurs in the low-lying part of the Minsmere Levels where the flood depth increases by 0.06m and 0.1m for the 1 in 200-year and 1,000-year event at 2030 epoch respectively (**Table 6.15**). The overall the increase in flood depth within the Minsmere marshes is up to 0.1m, whereas decrease in flood levels within Sizewell Belts area is up to 0.17m for the 1 in 1,000-year event at 2030 epoch.
- 6.8.4. Although the maximum relative difference in flood levels of 0.1m and 0.01m for the for the 1 in 1,000-year event at 2030 and 2190 epochs respectively might seem significant, the actual flood depths are in approximately 1.5m for the 2030 epoch and 5.7m for the 2190 epoch, and therefore the change in flood depth would not have significant impact on already severely flooded areas.
- 6.8.5. Overall difference for the more extreme scenarios at 2190 epoch is lower than for scenarios at 2030 epoch as the system is severely inundated and therefore the development has less pronounced impact of flood levels. For that reason results for flood velocity and hazard below are presented for

2030 epoch only, whereas additional figures for 2190 epoch are provided in Appendix C.

6.8.6. **Plate 6.45** and **Plate 6.46** illustrate the differences in flood velocities between the ‘with scheme’ and baseline scenarios of coastal inundation model for 1 in 200-year and the 1 in 1,000-year events at 2030 epoch respectively.

Plate 6.45. Difference in maximum flood velocity for the 1 in 200-year return period event at 2030 epoch – coastal inundation

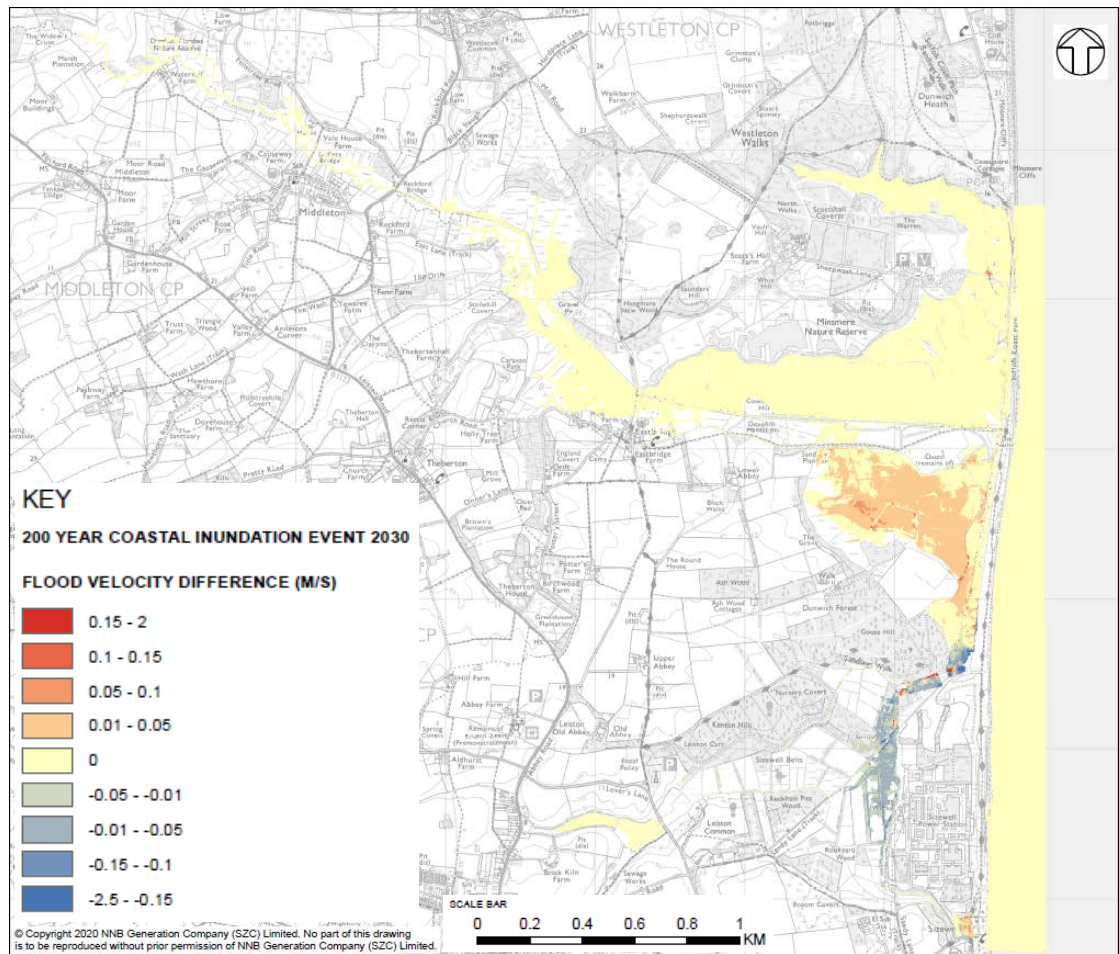
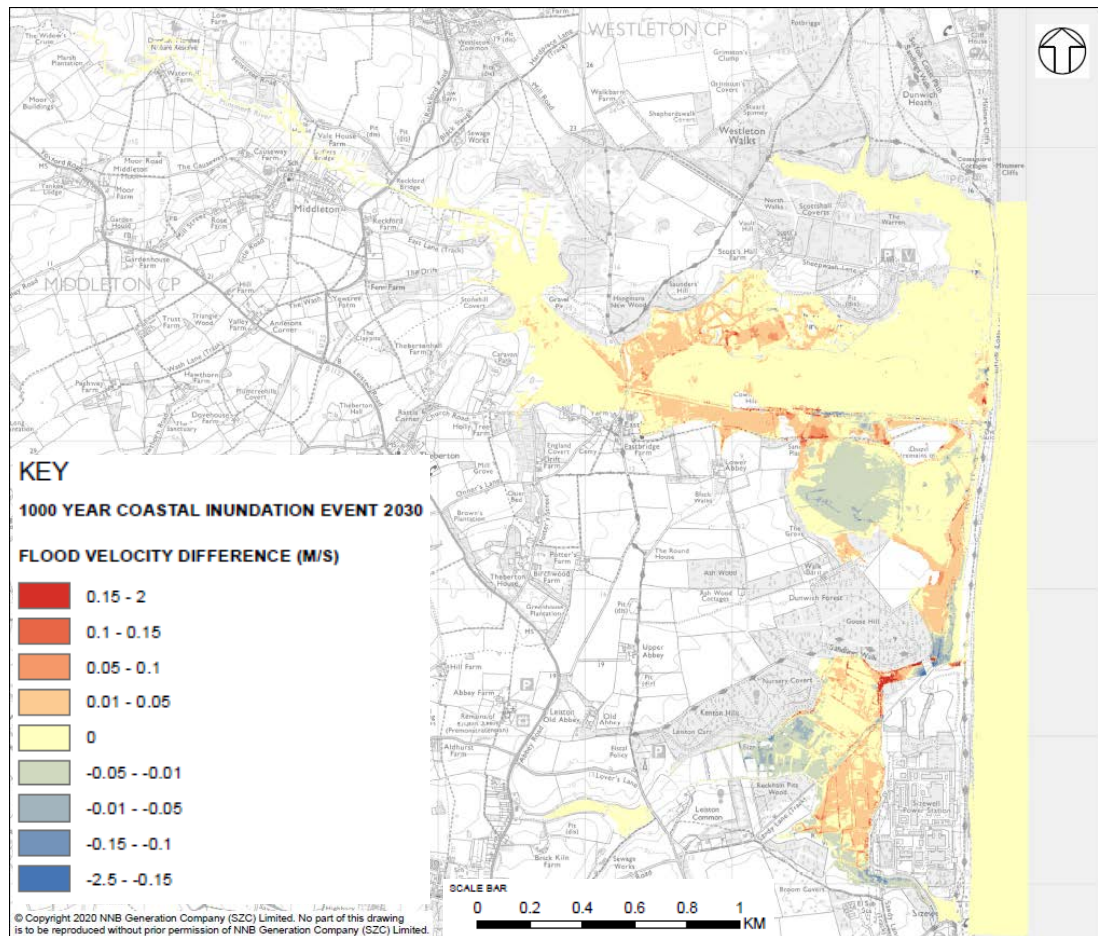


Plate 6.46. Difference in maximum flood velocity for the 1 in 1,000-year return period event at 2030 epoch – coastal inundation



6.8.7. Comparison of flood velocities shows that there is little difference in flood velocity across the model domain. There are limited areas where the velocity increases or decreases up to 0.15 m/s with the majority of this change focussed around the SSSI crossing.

6.8.8. **Plate 6.47** and **Plate 6.48** illustrate the differences in flood hazard ratings between the ‘with scheme’ and baseline scenarios with breach at tank traps for the 1 in 200-year and 1 in 1,000-year events at 2030 epoch respectively. Change to higher hazard rating class is mostly due to combination of slight increase in flood depth and velocity or where flood extent is slightly bigger.

Plate 6.47. Difference in flood hazard rating class for the 1 in 200-year return period event at 2030 – coastal inundation

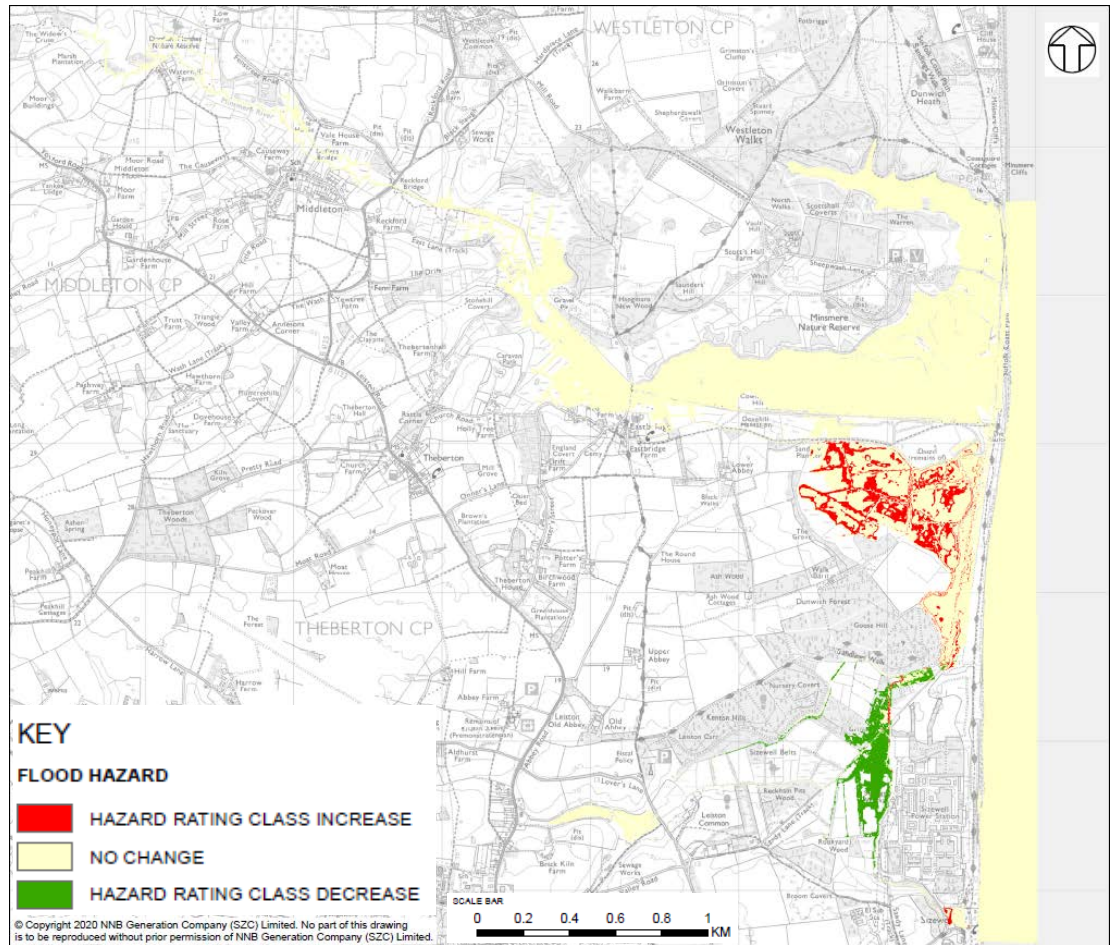
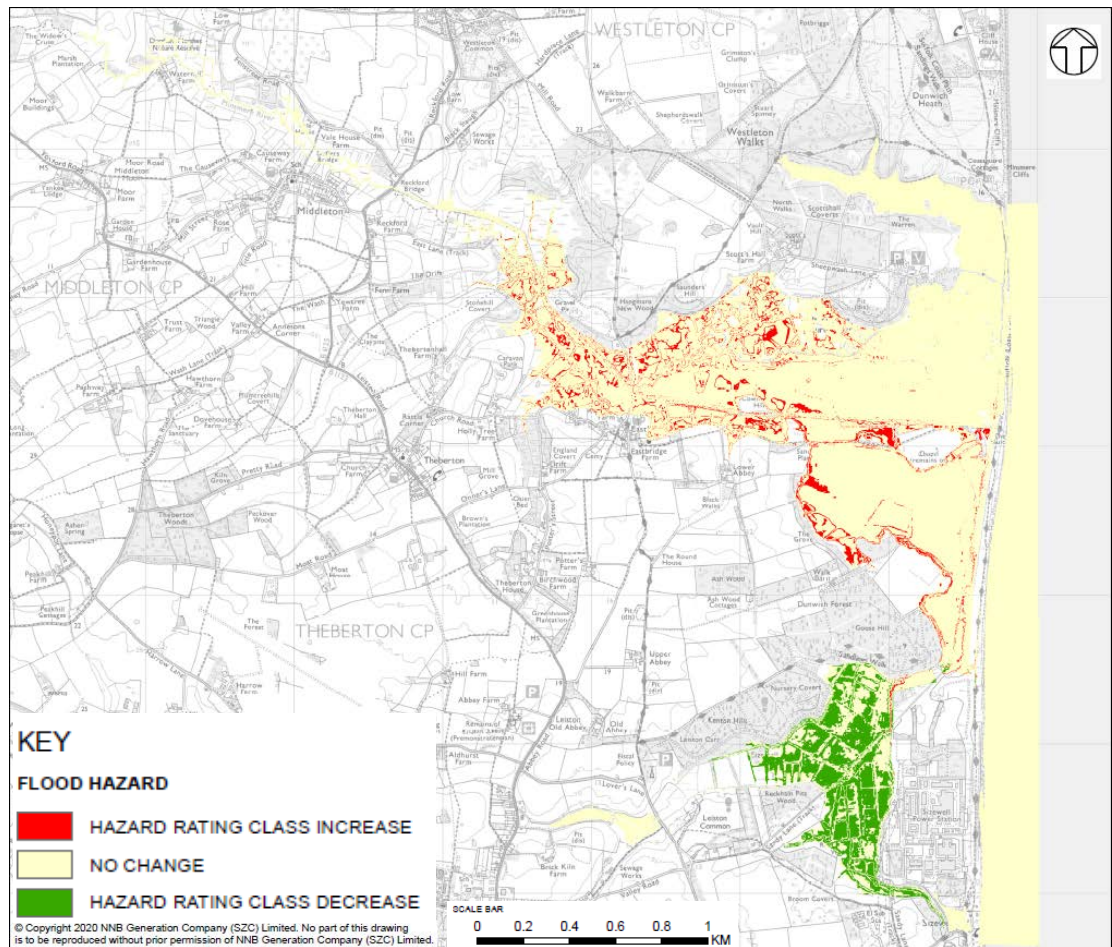


Plate 6.48. Difference in flood hazard rating class for the 1 in 1,000-year return period event at 2030 – coastal inundation



6.8.9. **Plate 6.49** and **Plate 6.50** illustrate the differences in flood extents between the ‘with scheme’ and baseline coastal inundation scenarios for the 1 in 200-year and 1 in 1,000-year events at 2030 epoch respectively, showing very little change in flood extent, mostly associated with the location of the proposed development where the ground was raised and therefore floodplain reduced.

Plate 6.49. Difference in flood extent for the 1 in 200-year return period event at 2030 – coastal inundation

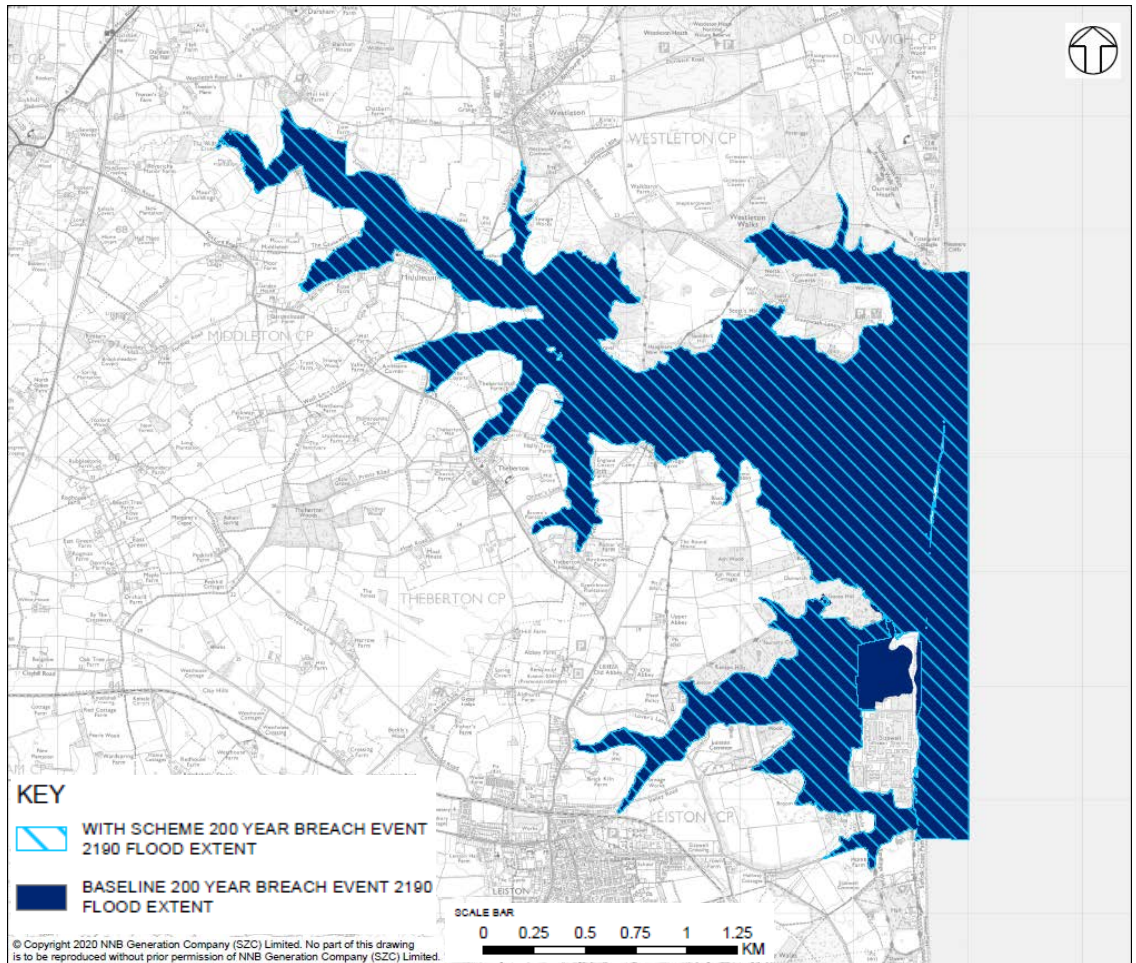
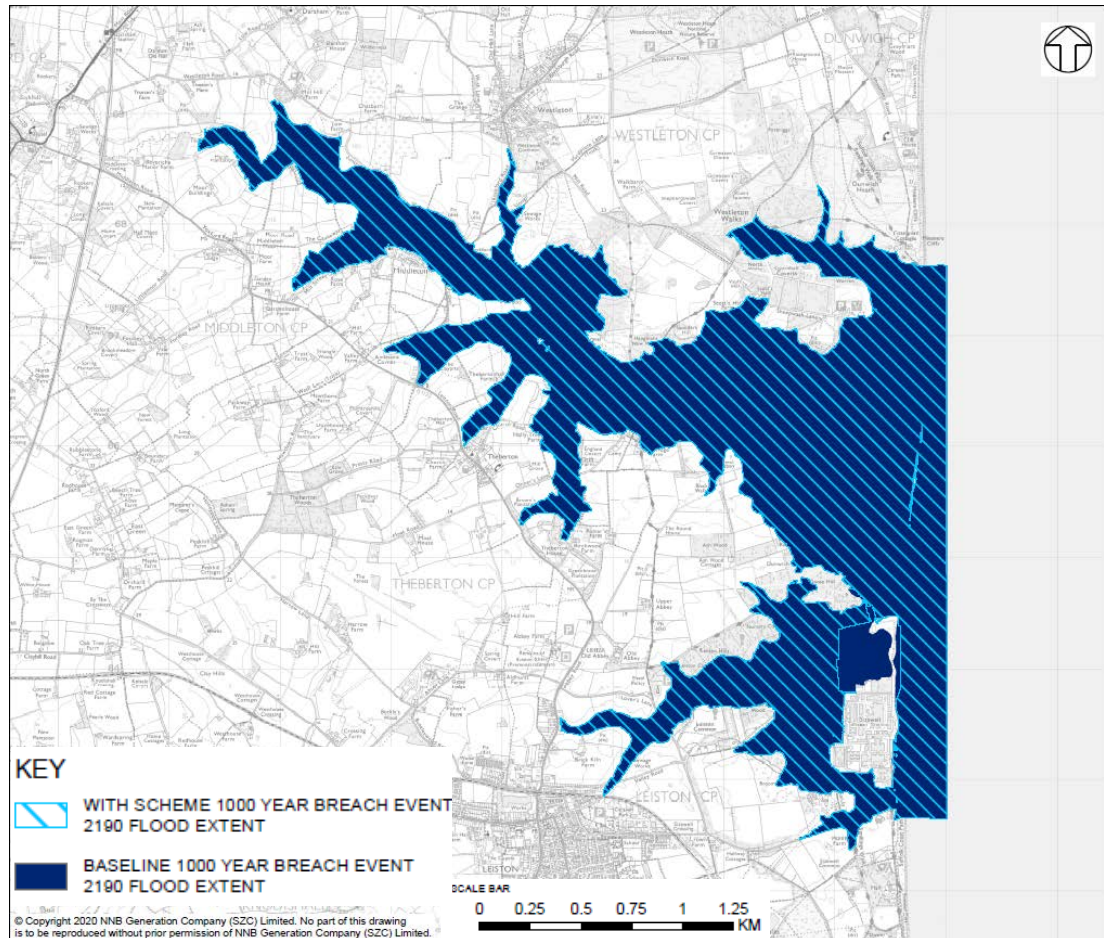


Plate 6.50. Difference in flood extent for the 1 in 1,000-year return period event at 2030 – coastal inundation



6.8.10. **Table 6.17** and **Table 6.18** show total number of residential and non-residential properties at flood risk at the event of coastal inundation for all considered scenarios. In order to gauge the number of residential properties affected, a 100mm threshold was applied to account for typical door step level that would prevent flooding of the property up to such level.

Table 6.17. Total number of residential properties at flood risk from coastal inundation

Climate Change Epoch	Return Period Event (years)	Number of Residential Properties	
		Baseline	'With scheme'
2030	200	0	0
	1,000	2	2
2190	200	135	132

Climate Change Epoch	Return Period Event (years)	Number of Residential Properties	
		Baseline	'With scheme'
	1,000	146	146

Table 6.18. Total number of non-residential properties at flood risk from coastal inundation

Climate Change Epoch	Return Period Event (years)	Number of Non-Residential Properties	
		Baseline	'With scheme'
2030	200	4	4
	1,000	5	5
2190	200	115	114
	1,000	126	127

6.8.11. **Table 6.17** shows that there is no increase in overall number of residential properties at risk of flooding as a results of the proposed Sizewell C development for all considered coastal inundation scenarios. **Table 6.18** shows that there is one additional non-residential property at risk of flooding (postcode IP17 3NW) for the 1 in 1,000-year event at 2190 epoch, that is due to slight increase in flood extent, with flood depth of 0.037m, flood velocity of 0.001 m/s and 'low hazard' rating class.

6.8.12. Additional figures presenting comparison results for all considered scenarios from the coastal inundation model are provided in **Appendix C**, together with a full list of properties potentially affected (NRD dataset within model domain) with corresponding differences in maximum flood depth, velocity and hazard rating.

7 CONCLUSIONS AND RECOMMENDATIONS

7.1.1. Tidal breach and coastal inundation modelling was required to inform the Sizewell C FRA as part of the Environmental Statement. 2D TUFLOW model was developed and used for the assessment of flood risk to the development itself and potential impacts on flood risk to off-site receptors.

7.1.2. The model is numerically stable with some limited non-convergence. Sensitivity results show that model roughness has some influence on the results and therefore there might be some seasonal differences in flooding due to vegetation growth.

7.1.3. The baseline model results show that a relatively large area would be flooded under extreme scenarios whether breach or overtopping of coastal defences occurs. Comparison of the baseline and 'with scheme' model

results demonstrates that the development would not significantly increase flooding within Minsmere Levels and Sizewell Belts areas. Overall the results show that for the most extreme scenarios (at 2190 epoch) the impact of the development is less than that for less extreme scenarios (at 2030 epoch). The SSSI crossing acts as a constriction for flow, holding more water within the Minsmere Levels, however it reduces flood depth and time to inundation for receptors within Sizewell Belts.

- 7.1.4. There is one residential property in in Leiston (postcode IP16 4SG) which experiences increased flood risk due to breach at tank traps (1:1,000-year event at 2030 epoch), with maximum depth of 124mm, which is an increase of approximately 46mm over the baseline. There is no change in velocity and hazard rating for this property remains as 'low hazard' class in both baseline and with development scenarios.
- 7.1.5. Testing of an alternate breach location (south breach at Sizewell Gap) showed that, for the extreme event of 1 in 200-year return period at 2190 epoch, the breach at Sizewell Gap acts as release for water accumulated within Sizewell Belts as a results of coastal inundation and therefore the peak flood levels in that area are slightly reduced, whereas the change within Minsmere Levels is negligible. To assess potential worst impact on any receptors, the scenario with breach at tanks traps was taken forward for the analysis as results in slight increase in flood levels within Minsmere Levels were Eastbridge town is located.
- 7.1.6. For the scenario with breach of the main sea defence (HCDF), the main platform would get flooded to a depth of approximately 0.2-0.4m (for the 1 in 200-year event) and 0.3-0.7m (for the 1 in 1,000-year event). This breach scenario was assessed for the credible maximum climate change (very conservative but plausible) scenario.
- 7.1.7. The coastal inundation results are very similar to those of breach assessment, in that the flood levels are slightly increased within the Minsmere Levels and slightly reduced within Sizewell Belts and the impact is less pronounced for the more extreme event at 2190 epoch where the whole system is severely inundated. Overall the flood depths, and as a result the flood hazard ratings, are lower than in the breach scenario and the impacts on off-site receptors are also less.
- 7.1.8. In all of the breach and coastal inundation scenarios with reasonably foreseeable climate change considered, the results show no flood risk to the key features of the proposed Sizewell C development (main platform, SSSI crossing, access road).
- 7.1.9. The model achieves satisfactory convergence and results are consequently considered reliable. While further checks and improvements could be



made to resolve negative depths, they are unlikely to impact overall conclusions of the assessment.

REFERENCES

- Ref 1 EDF Energy. Sizewell C SSSI Crossing Flood Risk Appraisal. Royal HaskoningDHV. November 2015
- Ref 2 EDF Energy. Sizewell C Flood Risk Assessment – Main Development Site Fluvial Modelling Update. Royal HaskoningDHV. October 2019
- Ref 3 EDF Energy. Sizewell C Flood Risk Assessment – Main Development Site Coastal Modelling Update. Royal HaskoningDHV. October 2019
- Ref 4 Royal HaskoningDHV. Aldhurst Farm Habitat Creation Scheme EIA Screening Report. October 2014
- Ref 5 EDF Energy. Sizewell C Flood Risk Assessment – Hydrology Review and Design Event Methodology. Royal HaskoningDHV. November 2019
- Ref 6 Royal HaskoningDHV. Sizewell C Fluvial Model Calibration Report. February 2017
- Ref 7 UK Hydrographic Office. Admiralty Tide Tables, NP 201A-17 Tide Tables UK & Ireland Vol 1A. 2017
- Ref 8 Environment Agency. Coastal Flood Boundary Conditions for UK mainland and islands. Project SC060064/TR4: Practical guidance design sea levels, February 2011
- Ref 9 Environment Agency. Coastal Flood Boundary Conditions for UK: Update 2018. Project SC060064/TR6: Technical Summary Report, May 2019
- Ref 10 EDF Energy. UK Climate Change Projections 2018 - Review and Proposed Response, Revision 2. Royal HaskoningDHV. October 2019
- Ref 11 Met Office. UK Climate Projection 2018. November 2018
<https://www.metoffice.gov.uk/research/approach/collaboration/ukcp/index>
- Ref 12 BECC – BECC Scoping Paper: How to Define Credible Maximum Sea Level Change Scenarios for the UK Coast, January 2014
- Ref 13 Environment Agency – Reply to UKCP18 Report (AE/2015/119103/02) addressed to [REDACTED] (On behalf of Sizewell C Co), 20 May 2019
- Ref 14 EDF Energy. UK Climate Change Projections 2018 - Review and Proposed Response, Revision 2. Royal HaskoningDHV. October 2019



APPENDIX A: TIDAL BREACH AND COASTAL INUNDATION MODEL RESULTS – BASELINE FLOOD DEPTH, HAZARD AND VELOCITY MAPS

RHDHV, August 2015

NRD Properties Dataset (within m					
objectid	bng east	bng north	organisati	bldgnumber	bldgname
7068218	643122	268174		0	VALE HOUSE
7067971	643222	268124		0	FENN BUNGALOW
2211248	642618	267917		0	MARSH ACRES
2211267	642957	267839		0	THE OLD POST OFFICE
2211268	642934	267840		0	2 BELL COTTAGES
7063304	642454	267836		0	2 CAUSEWAY COTTAGES
7063305	642982	267846		0	PHILOU
7063337	642466	267842		0	1 CAUSEWAY COTTAGES
7063339	642939	267841		0	1 BELL COTTAGES
7067967	643010	267840		0	EUREKA
7067984	643038	267837		0	BRINAN
2211247	642508	267863		0	THE STONE HOUSE
2211249	642946	267839		0	THE COTTAGE
2211250	642930	267840		0	3 BELL COTTAGES
7068232	643005	267840		0	FIRTREE COTTAGE
2211271	642440	267829		0	3 CAUSEWAY COTTAGES
7067969	643106	267808		0	1 ROSE COTTAGES
7067970	643687	267812		0	RECKFORD RUN
7067985	643079	267827		0	PENNYFIELDS
2211266	642426	267822		0	4 CAUSEWAY COTTAGES
7068216	643096	267813		0	ASHER COTTAGE
7068217	643125	267806		0	WILLOWMERE
7068233	643101	267810		0	2 ROSE COTTAGES
7063271	642919	267792		0	HOLLY COTTAGE
2211224	642908	267775		0	LEA COTTAGE
7067914	643062	267801		0	THE HAVEN
7067964	643180	267780		0	OAK HOUSE
7067986	643145	267796		0	VIRGINIA COTTAGE
2211242	642912	267782		0	HEATHER COTTAGE
27287664	643229	267777		0	TWO HOOTS
7068234	643161	267787		0	REST HARROW
7063272	642850	267740		0	CLUB COTTAGE
7063288	642901	267755		0	CHRISTMAS COTTAGE
2211222	642938	267753		0	FUCHSIA COTTAGE
2211225	642893	267745		0	ROSE VILLA
2211241	642929	267742		0	FERN COTTAGE
2211243	642903	267762		0	FLINT COTTAGE
27287683	643255	267765		0	SUMMER HOUSE
27288179	643277	267753		0	BEECH HOUSE
7063289	642876	267734		0	VINE COTTAGE
2211223	642913	267734		0	CENTRAL HOUSE
2211244	642875	267728		0	ORCHARD COTTAGE
7068191	643335	267737		0	THE COACH-HOUSE
7063273	642860	267690		0	RICHMOND COTTAGE
2211226	642864	267704		0	LAVENDER COTTAGE
7068176	643326	267705		0	THE OLD RECTORY
7063285	642749	267669		0	5 STONE COTTAGES
7063291	642817	267674		0	2 NIL DESPERANDUM
7063307	642702	267670		0	SHEPLANDS
2211220	642753	267669		0	4 STONE COTTAGES
2211238	642733	267669		0	8 STONE COTTAGES
2211239	642759	267669		0	3 STONE COTTAGES

NRD Properties Dataset (within m					
objectid	bng east	bng north	organisati	bldgnumber	bldgname
2211245	642821	267673			0 NIL DESPERANDUM
7063241	642738	267669			0 7 STONE COTTAGES
7063257	642657	267653			0 MILL HOUSE
7063268	642744	267669			0 6 STONE COTTAGES
7068169	643506	267532			0 RECKFORD HOUSE
7067895	643511	267495			0 RECKFORD FARM
7068148	643529	267079			0 FENN FARM
7067891	643258	267006			0 YEW TREE FARM
7073964	645170	266694			0 FOUR WINDS
7068147	643952	266471			0 THEBERTON HALL FARM
7067888	643906	266343			0 THEBERTON HALL COTTAGE
7072123	644359	266271			0 LONG ACRE
7072168	644345	266291			0 WEST END COTTAGE
7067872	643944	266244			0 LIME TREE COTTAGE
7072126	644377	266263			0 THE WILLOWS
7068161	643948	266261			0 FIELD END
7071704	644876	266210			0 1 HEATH VIEW
7067889	643952	266229			5
7072169	644314	266235			0 HOLLY LODGE
7072175	644881	266208			0 2 HEATH VIEW
7068146	643942	266235			3
7068162	643942	266230			4
7071690	644861	266197			0 1 NEW COTTAGES
7071691	644932	266197			0 SWEETBRIAR COTTAGE
7074379	645211	266180			0 REDHOUSE FARM
7072129	644894	266201			0 MARSH COTTAGE
7072171	644393	266181			0 LUPIN COTTAGE
7072173	644858	266192			0 2 NEW COTTAGES
11845919	644934	266182			0 WULLEUM
7071692	644906	266162			0 AUCKLAND BUNGALOW
7071703	644926	266156			0 THE LOOKOUT
7071705	644885	266171			0 HILLSFOOT COTTAGE
7073981	645225	266169			0 OLD THATCHED COTTAGE
7074353	645098	266153			0 1 CHAPEL COTTAGES
7074354	645080	266166			0 OLD CHAPEL
7074370	645093	266146			0 2 CHAPEL COTTAGES
7072128	644962	266164			0 HOMELAND
7072174	644992	266158			0 IVY COTTAGE
7074371	645024	266140			0 LABURNUM COTTAGE
7071693	644462	266116			0 EADES FARMHOUSE
7074378	645226	266112			0 BRIDGE COTTAGE
7074395	645207	266131			0 MELDON
7074355	645028	266137			0 MERE
7073963	645257	266096			0 17 SCHOOL COTTAGES
7074377	645265	266082			0 15 SCHOOL COTTAGES
7073961	645298	266063			0 LONG DRIFT
7073962	645293	266075			0 MERE COTTAGE
7073980	645261	266054			0 ROSE COTTAGE
7073944	645298	266058			0 EASTBRIDGE FARM SOUTH
7073945	645297	266069			0 DRIFT END COTTAGE
7074360	645328	266003			0 BOUNDARY COTTAGE
7071689	644674	265857			0 1 WOODVIEW
7071701	644674	265852			0 2 WOODVIEW

Residential

NRD Properties Dataset (within m					
objectid	bngeast	bngnorth	organisati	bldgnumber	bldgname
7072167	644680	265807		0	DRIFT FARM
7073958	645938	265762		0	LOWER ABBEY FARM
7072118	644642	265703		2	
7072120	644678	265711		0	FLASH CORNER
7072147	644682	265445		0	THE ALDERS
7072121	644651	265319		3	
7072149	644653	265322		4	
7071687	644641	265290		0	KEEPERS COTTAGE
7071700	644603	265221		0	BOBS COTTAGE
7073939	645684	263612		1	
7074338	645683	263606		2	
27123777	645680	263602		3	
14529807	644979	262979		0	3 CARR COTTAGES
7070042	644979	262992		0	2 CARR COTTAGES
7070504	644983	262997		0	1 CARR COTTAGES
7076694	647023	262961		0	1 ROSERY COTTAGES
2213858	647031	262964		0	2 ROSERY COTTAGES
7070483	644969	262969		167	
7070503	644960	262963		165	
7070026	644956	262917		0	13 ARCHWAY COTTAGES
7070043	644954	262911		0	12 ARCHWAY COTTAGES
7070484	644959	262919		0	14 ARCHWAY COTTAGES
7070505	644952	262910		0	11 ARCHWAY COTTAGES
7070027	644947	262906		0	10 ARCHWAY COTTAGES
7070028	644926	262885		0	3 ARCHWAY COTTAGES
7070029	644922	262879		0	1 ARCHWAY COTTAGES
7070044	644933	262893		0	6 ARCHWAY COTTAGES
7070045	644923	262880		0	2 ARCHWAY COTTAGES
7070485	644944	262904		0	9 ARCHWAY COTTAGES
7070486	644939	262898		0	7 ARCHWAY COTTAGES
7070487	644928	262887		0	4 ARCHWAY COTTAGES
7070506	644941	262899		0	8 ARCHWAY COTTAGES
7070507	644931	262891		0	5 ARCHWAY COTTAGES
2213846	647454	262844		0	WHY WORRY
7076695	647486	262841		0	NORTH COTTAGE
7076696	647488	262822		0	WOODBINE COTTAGE
7076711	647488	262835		0	THE MOORINGS
2213862	647488	262828		0	OCEAN COTTAGE
2213863	647496	262791		0	GAP HOUSE
2213856	647152	262430		0	HOME FARM
7072172	644854	266241		0	LLAMEDOS
7072124	644323	266169		0	HOLLY TREE FARM
2213882	647496	262775		0	CORNER HOUSE
7067968	643056	267826	THE OLD CHURC	0	
7067874	643910	266489	ENERGY INNOVA	0	
2213861	647511	262863	SIZEWELL T	0	
11946772	642926	267765		0	
11947055	645245	266030		0	
11947157	647485	262760		0	
7074396	645250	266165	EELS FOOT INN	0	
7076709	647395	262709	VULCAN ARMS	0	
2211269	642911	267850	THE BELL INN	0	
2213845	647541	262748		0	

NRD Properties Dataset (within m					
objectid	bng east	bng north	organisati	bldg number	bldg name

Non-Residential

11946782	642942	267823			0
7068192	643213	267798			0
752183	644046	266583			0
11947004	646806	266207			0
11947019	645172	266202			0
720678	645144	263193			0
1491781	647507	262900			0
26133484	647522	262865			0
664330	643983	268318			0
664329	643096	268207			0
664319	643095	268194			0
664326	643250	268156			0
28732489	644117	268046			0
28731385	642682	267973			0
28731386	642675	267985			0
28731379	642724	267955			0
28731380	642706	267934			0
28731381	642699	267962			0
28731382	642685	267945			0
28731383	642668	267954			0
664311	643006	267850			0
664312	643060	267842			0
664315	643651	267815			0
28731389	642913	267828			0
664309	643191	267778			0
27664765	643218	267762			0
27664764	643263	267738			0
28448610	642776	267724			0
28448626	643419	267710			0
664310	643356	267698			0
28731395	642715	267680			0
28731365	642658	267663			0
28731367	642684	267659			0
28731368	642680	267675			0
28731390	642675	267659			0
29545764	642605	267671			0
28731359	642477	267577			0
103801	643541	267519			0
619220	643550	267520			0
103802	643516	267504			0
103803	643521	267512			0
29832136	646347	267302			0
29832137	646330	267295			0
29832145	646244	267298			0
29832152	646264	267305			0
29832139	646342	267274			0
29832141	646183	267262			0
29832142	646234	267274			0
29832143	646231	267283			0
29832144	646229	267291			0
29832146	646256	267263			0
29832150	646272	267279			0
29832153	646333	267290			0

NRD Properties Dataset (within m					
objectid	bng east	bng north	organisati	bldgnumber	bldgname
664299	643527	267052			0
28448625	643524	267058			0
664297	643254	266993			0
664298	643979	266560			0
664296	643928	266499			0
28354366	644372	266492			0
28354364	644406	266482			0
28354365	644383	266489			0
28354367	644394	266485			0
28732483	644307	266259			0
28732481	644835	266230			0
28732953	645196	266180			0
28732954	645200	266194			0
28732487	644942	266197			0
28448649	645266	266159			0
28732479	644898	266147			0
28732480	644954	266147			0
28732488	644994	266133			0
28732944	645036	266124			0
28732952	645265	266090			0
28732933	645880	265863			0
28448646	645869	265828			0
28732934	645867	265847			0
28732935	645897	265851			0
28732936	645897	265839			0
28732927	645907	265799			0
28732931	645877	265795			0
28732473	644698	265808			0
28732928	645908	265781			0
28732929	645890	265770			0
28732932	645877	265779			0
28732467	644691	265521			0
28732466	644685	265480			0
28732465	644674	265457			0
28732460	644573	265200			0
28732461	644578	265193			0
28732474	644563	265204			0
28732459	644562	265163			0
29832129	646619	265093			0
29832130	646606	265086			0
29832131	646625	265081			0
29832132	646613	265074			0
29832133	646603	265069			0
28449238	647125	263849			0
27798654	647145	263815			0
27798655	647043	263574			0
28449796	645140	263207			0
28732905	645102	263217			0
28354378	645015	262978			0
28732296	644961	262974			0
28733713	647475	262827			0
28733693	647166	262434			0
28733692	647135	262423			0

NRD Properties Dataset (within m					
objectid	bgeast	bgnorth	organisati	bldgnumber	bldgname
28733694	647171	262423			0
28733695	647160	262420			0
28733696	647170	262409			0
28733697	647154	262406			0

odel domain)								
objectid	bng east	bng north	posttown	postcode	floorarea	floorlevel	mcmcode	housetype
7068218	643122	268174	SAXMUNDHAM	IP17 3NU	220	dG		1 Det
7067971	643222	268124	SAXMUNDHAM	IP17 3NU	98	dG		1 Flat
2211248	642618	267917	SAXMUNDHAM	IP17 3NH	292	dG		1 Det
2211267	642957	267839	SAXMUNDHAM	IP17 3NN	164	dG		1 Det
2211268	642934	267840	SAXMUNDHAM	IP17 3NN	33	dG		1 Terr
7063304	642454	267836	SAXMUNDHAM	IP17 3NH	86	dG		1 SDet
7063305	642982	267846	SAXMUNDHAM	IP17 3NW	47	dG		1 Det
7063337	642466	267842	SAXMUNDHAM	IP17 3NH	44	dG		1 SDet
7063339	642939	267841	SAXMUNDHAM	IP17 3NN	41	dG		1 Terr
7067967	643010	267840	SAXMUNDHAM	IP17 3NW	49	dG		1 SDet
7067984	643038	267837	SAXMUNDHAM	IP17 3NW	60	dG		1 Det
2211247	642508	267863	SAXMUNDHAM	IP17 3NH	80	dG		1 Det
2211249	642946	267839	SAXMUNDHAM	IP17 3NN	42	dG		1 Det
2211250	642930	267840	SAXMUNDHAM	IP17 3NN	37	dG		1 Terr
7068232	643005	267840	SAXMUNDHAM	IP17 3NW	45	dG		1 SDet
2211271	642440	267829	SAXMUNDHAM	IP17 3NH	102	dG		1 SDet
7067969	643106	267808	SAXMUNDHAM	IP17 3NP	38	dG		1 Terr
7067970	643687	267812	SAXMUNDHAM	IP17 3NU	123	dG		1 Det
7067985	643079	267827	SAXMUNDHAM	IP17 3NW	120	dG		1 Det
2211266	642426	267822	SAXMUNDHAM	IP17 3NH	72	dG		1 SDet
7068216	643096	267813	SAXMUNDHAM	IP17 3NP	50	dG		1 Terr
7068217	643125	267806	SAXMUNDHAM	IP17 3NP	101	dG		1 Det
7068233	643101	267810	SAXMUNDHAM	IP17 3NP	43	dG		1 Terr
7063271	642919	267792	SAXMUNDHAM	IP17 3NL	78	dG		1 Det
2211224	642908	267775	SAXMUNDHAM	IP17 3NJ	44	dG		1 SDet
7067914	643062	267801	SAXMUNDHAM	IP17 3NW	66	dG		1 Det
7067964	643180	267780	SAXMUNDHAM	IP17 3NR	66	dG		1 Det
7067986	643145	267796	SAXMUNDHAM	IP17 3NP	100	dG		1 Det
2211242	642912	267782	SAXMUNDHAM	IP17 3NJ	38	dG		1 SDet
27287664	643229	267777	SAXMUNDHAM	IP17 3NR	126	dG		1 Det
7068234	643161	267787	SAXMUNDHAM	IP17 3NR	116	dG		1 Det
7063272	642850	267740	SAXMUNDHAM	IP17 3NQ	90	dG		1 Det
7063288	642901	267755	SAXMUNDHAM	IP17 3NJ	45	dG		1 Det
2211222	642938	267753	SAXMUNDHAM	IP17 3NJ	32	dG		1 Det
2211225	642893	267745	SAXMUNDHAM	IP17 3NJ	54	dG		1 Det
2211241	642929	267742	SAXMUNDHAM	IP17 3NJ	38	dG		1 Det
2211243	642903	267762	SAXMUNDHAM	IP17 3NJ	44	dG		1 Det
27287683	643255	267765	SAXMUNDHAM	IP17 3NR	166	dG		1 Det
27288179	643277	267753	SAXMUNDHAM	IP17 3NR	121	dG		1 Det
7063289	642876	267734	SAXMUNDHAM	IP17 3NQ	158	dG		1 SDet
2211223	642913	267734	SAXMUNDHAM	IP17 3NJ	105	dG		1 Det
2211244	642875	267728	SAXMUNDHAM	IP17 3NQ	55	dG		1 SDet
7068191	643335	267737	SAXMUNDHAM	IP17 3NR	91	dG		1 Det
7063273	642860	267690	SAXMUNDHAM	IP17 3NQ	33	dG		1 SDet
2211226	642864	267704	SAXMUNDHAM	IP17 3NQ	117	dG		1 Det
7068176	643326	267705	SAXMUNDHAM	IP17 3NR	214	dG		1 Det
7063285	642749	267669	SAXMUNDHAM	IP17 3NG	27	dG		1 Terr
7063291	642817	267674	SAXMUNDHAM	IP17 3NG	42	dG		1 SDet
7063307	642702	267670	SAXMUNDHAM	IP17 3NG	113	dG		1 Det
2211220	642753	267669	SAXMUNDHAM	IP17 3NG	31	dG		1 Terr
2211238	642733	267669	SAXMUNDHAM	IP17 3NG	30	dG		1 SDet
2211239	642759	267669	SAXMUNDHAM	IP17 3NG	37	dG		1 Terr

odel domain)									
objectid	bng east	bng north	posttown	postcode	floorarea	floorlevel	mcmcode	housetype	
2211245	642821	267673	SAXMUNDHAM	IP17 3NG	34	dG		1	SDet
7063241	642738	267669	SAXMUNDHAM	IP17 3NG	27	dG		1	SDet
7063257	642657	267653	SAXMUNDHAM	IP17 3NG	95	dG		1	Det
7063268	642744	267669	SAXMUNDHAM	IP17 3NG	28	dG		1	Terr
7068169	643506	267532	SAXMUNDHAM	IP17 3NS	162	dG		1	Det
7067895	643511	267495	SAXMUNDHAM	IP17 3NS	282	dG		1	Det
7068148	643529	267079	SAXMUNDHAM	IP17 3NT	92	dG		1	Det
7067891	643258	267006	SAXMUNDHAM	IP17 3NT	89	dG		1	Det
7073964	645170	266694	LEISTON	IP16 4SL	128	dG		1	Det
7068147	643952	266471	LEISTON	IP16 4SE	207	dG		1	Det
7067888	643906	266343	LEISTON	IP16 4SE	98	dG		1	Det
7072123	644359	266271	LEISTON	IP16 4SF	87	dG		1	SDet
7072168	644345	266291	LEISTON	IP16 4SF	227	dG		1	SDet
7067872	643944	266244	LEISTON	IP16 4SD	94	dG		1	Terr
7072126	644377	266263	LEISTON	IP16 4SF	176	dG		1	Det
7068161	643948	266261	LEISTON	IP16 4SD	98	dG		1	Det
7071704	644876	266210	LEISTON	IP16 4SG	35	dG		1	SDet
7067889	643952	266229	LEISTON	IP16 4SD	54	dG		1	Terr
7072169	644314	266235	LEISTON	IP16 4SF	90	dG		1	Det
7072175	644881	266208	LEISTON	IP16 4SG	59	dG		1	SDet
7068146	643942	266235	LEISTON	IP16 4SD	42	dG		1	Terr
7068162	643942	266230	LEISTON	IP16 4SD	68	dG		1	Terr
7071690	644861	266197	LEISTON	IP16 4SQ	34	dG		1	SDet
7071691	644932	266197	LEISTON	IP16 4SG	95	dG		1	Det
7074379	645211	266180	LEISTON	IP16 4SL	60	dG		1	Det
7072129	644894	266201	LEISTON	IP16 4SG	50	dG		1	Det
7072171	644393	266181	LEISTON	IP16 4SF	158	dG		1	Det
7072173	644858	266192	LEISTON	IP16 4SQ	39	dG		1	SDet
11845919	644934	266182	LEISTON	IP16 4SG	0	dG		1	
7071692	644906	266162	LEISTON	IP16 4SG	106	dG		1	Det
7071703	644926	266156	LEISTON	IP16 4SG	158	dG		1	Det
7071705	644885	266171	LEISTON	IP16 4SG	57	dG		1	Det
7073981	645225	266169	LEISTON	IP16 4SL	57	dG		1	Det
7074353	645098	266153	LEISTON	IP16 4SH	50	dG		1	SDet
7074354	645080	266166	LEISTON	IP16 4SG	86	dG		1	Det
7074370	645093	266146	LEISTON	IP16 4SH	27	dG		1	SDet
7072128	644962	266164	LEISTON	IP16 4SG	150	dG		1	Det
7072174	644992	266158	LEISTON	IP16 4SG	118	dG		1	Det
7074371	645024	266140	LEISTON	IP16 4SG	37	dG		1	SDet
7071693	644462	266116	LEISTON	IP16 4SF	159	dG		1	Det
7074378	645226	266112	LEISTON	IP16 4SN	91	dG		1	Det
7074395	645207	266131	LEISTON	IP16 4SJ	115	dG		1	Det
7074355	645028	266137	LEISTON	IP16 4SG	62	dG		1	SDet
7073963	645257	266096	LEISTON	IP16 4SN	25	dG		1	SDet
7074377	645265	266082	LEISTON	IP16 4SN	74	dG		1	SDet
7073961	645298	266063	LEISTON	IP16 4SN	48	dG		1	Terr
7073962	645293	266075	LEISTON	IP16 4SN	59	dG		1	Det
7073980	645261	266054	LEISTON	IP16 4SN	105	dG		1	Det
7073944	645298	266058	LEISTON	IP16 4SN	45	dG		1	Terr
7073945	645297	266069	LEISTON	IP16 4SN	33	dG		1	Terr
7074360	645328	266003	LEISTON	IP16 4SN	58	dG		1	Det
7071689	644674	265857	LEISTON	IP16 4RP	42	dG		1	SDet
7071701	644674	265852	LEISTON	IP16 4RP	32	dG		1	SDet

odel domain)								
objectid	bng east	bng north	posttown	postcode	floorarea	floorlevel	mcmcode	housetype
7072167	644680	265807	LEISTON	IP16 4RP	114	dG		1 Det
7073958	645938	265762	LEISTON	IP16 4SP	213	dG		1 Det
7072118	644642	265703	LEISTON	IP16 4RW	50	dG		1 Det
7072120	644678	265711	LEISTON	IP16 4RL	95	dG		1 Det
7072147	644682	265445	LEISTON	IP16 4RL	94	dG		1 Det
7072121	644651	265319	LEISTON	IP16 4RN	99	dG		1 SDet
7072149	644653	265322	LEISTON	IP16 4RN	32	dG		1 SDet
7071687	644641	265290	LEISTON	IP16 4RN	208	dG		1 Det
7071700	644603	265221	LEISTON	IP16 4RL	111	dG		1 Det
7073939	645684	263612	LEISTON	IP16 4UP	36	dG		1 Terr
7074338	645683	263606	LEISTON	IP16 4UP	37	dG		1 Terr
27123777	645680	263602	LEISTON	IP16 4UP	45	dG		1 Terr
14529807	644979	262979	LEISTON	IP16 4AS	120	dG		1 Det
7070042	644979	262992	LEISTON	IP16 4AS	44	dG		1 SDet
7070504	644983	262997	LEISTON	IP16 4AS	45	dG		1 SDet
7076694	647023	262961	LEISTON	IP16 4UJ	57	dG		1 SDet
2213858	647031	262964	LEISTON	IP16 4UJ	55	dG		1 SDet
7070483	644969	262969	LEISTON	IP16 4AT	94	dG		1 Det
7070503	644960	262963	LEISTON	IP16 4AT	72	dG		1 Det
7070026	644956	262917	LEISTON	IP16 4AR	53	dG		1 Terr
7070043	644954	262911	LEISTON	IP16 4AR	39	dG		1 Terr
7070484	644959	262919	LEISTON	IP16 4AR	47	dG		1 Terr
7070505	644952	262910	LEISTON	IP16 4AR	51	dG		1 Terr
7070027	644947	262906	LEISTON	IP16 4AR	48	dG		1 Terr
7070028	644926	262885	LEISTON	IP16 4AR	43	dG		1 Terr
7070029	644922	262879	LEISTON	IP16 4AR	41	dG		1 Terr
7070044	644933	262893	LEISTON	IP16 4AR	45	dG		1 Terr
7070045	644923	262880	LEISTON	IP16 4AR	35	dG		1 Terr
7070485	644944	262904	LEISTON	IP16 4AR	49	dG		1 Terr
7070486	644939	262898	LEISTON	IP16 4AR	47	dG		1 Terr
7070487	644928	262887	LEISTON	IP16 4AR	49	dG		1 Terr
7070506	644941	262899	LEISTON	IP16 4AR	44	dG		1 Terr
7070507	644931	262891	LEISTON	IP16 4AR	44	dG		1 Terr
2213846	647454	262844	LEISTON	IP16 4UH	54	dG		1 Det
7076695	647486	262841	LEISTON	IP16 4UH	57	dG		1 Terr
7076696	647488	262822	LEISTON	IP16 4UH	66	dG		1 Terr
7076711	647488	262835	LEISTON	IP16 4UH	69	dG		1 Terr
2213862	647488	262828	LEISTON	IP16 4UH	36	dG		1 Terr
2213863	647496	262791	LEISTON	IP16 4UH	87	dG		1 SDet
2213856	647152	262430	LEISTON	IP16 4TT	110	dG		1 Det
7072172	644854	266241	LEISTON	IP16 4SG	176	pG		1 Flat
7072124	644323	266169	LEISTON	IP16 4SF	221	pG		1 Flat
2213882	647496	262775	LEISTON	IP16 4UH	143	pG		1 Flat
7067968	643056	267826	SAXMUNDHAM	IP17 3NW	59	dG		21
7067874	643910	266489	LEISTON	IP16 4SE	80	dG		21
2213861	647511	262863	LEISTON	IP16 4UH	86	dG		21
11946772	642926	267765	SAXMUNDHAM	IP17 3NJ	0	dG		216
11947055	645245	266030	LEISTON	IP16 4SN	0	dG		216
11947157	647485	262760	LEISTON	IP16 4UH	0	dG		216
7074396	645250	266165	LEISTON	IP16 4SN	168	dG		234
7076709	647395	262709	LEISTON	IP16 4UD	203	dG		234
2211269	642911	267850	SAXMUNDHAM	IP17 3NN	163	dG		511
2213845	647541	262748	LEISTON	IP16 4UH	58	dG		651

odel domain)								
objectid	bng east	bng north	posttown	postcode	floorarea	floorlevel	mcmcode	housetype
11946782	642942	267823	SAXMUNDHAM	IP17 3NN	0	dG	840	
7068192	643213	267798	SAXMUNDHAM	IP17 3NR	24	dG	840	
752183	644046	266583	LEISTON	IP16 4SD	0	dG	840	
11947004	646806	266207	LEISTON	IP16 4SP	0	dG	840	
11947019	645172	266202	LEISTON	IP16 4SL	0	dG	840	
720678	645144	263193	LEISTON	IP16 4AS	0	dG	840	
1491781	647507	262900	LEISTON	IP16 4UH	0	dG	910	
26133484	647522	262865	LEISTON	IP16 4UH	38	dG	920	
664330	643983	268318	SAXMUNDHAM	IP17 3BE	50	pG	999	
664329	643096	268207	SAXMUNDHAM	IP17 3NU	44	pG	999	
664319	643095	268194	SAXMUNDHAM	IP17 3NU	58	pG	999	
664326	643250	268156	SAXMUNDHAM	IP17 3EL	151	pG	999	
28732489	644117	268046	SAXMUNDHAM	IP17 3BX	54	pG	999	
28731385	642682	267973	SAXMUNDHAM	IP17 3NH	38	pG	999	
28731386	642675	267985	SAXMUNDHAM	IP17 3NH	145	pG	999	
28731379	642724	267955	SAXMUNDHAM	IP17 3NH	280	pG	999	
28731380	642706	267934	SAXMUNDHAM	IP17 3NH	439	pG	999	
28731381	642699	267962	SAXMUNDHAM	IP17 3NH	74	pG	999	
28731382	642685	267945	SAXMUNDHAM	IP17 3NH	61	pG	999	
28731383	642668	267954	SAXMUNDHAM	IP17 3NH	31	pG	999	
664311	643006	267850	SAXMUNDHAM	IP17 3NW	27	pG	999	
664312	643060	267842	SAXMUNDHAM	IP17 3NW	44	pG	999	
664315	643651	267815	SAXMUNDHAM	IP17 3NU	31	pG	999	
28731389	642913	267828	SAXMUNDHAM	IP17 3NN	48	pG	999	
664309	643191	267778	SAXMUNDHAM	IP17 3NR	51	pG	999	
27664765	643218	267762	SAXMUNDHAM	IP17 3NR	41	pG	999	
27664764	643263	267738	SAXMUNDHAM	IP17 3NR	46	pG	999	
28448610	642776	267724	SAXMUNDHAM	IP17 3NQ	27	pG	999	
28448626	643419	267710	SAXMUNDHAM	IP17 3NR	51	pG	999	
664310	643356	267698	SAXMUNDHAM	IP17 3NR	36	pG	999	
28731395	642715	267680	SAXMUNDHAM	IP17 3NG	76	pG	999	
28731365	642658	267663	SAXMUNDHAM	IP17 3NG	25	pG	999	
28731367	642684	267659	SAXMUNDHAM	IP17 3NG	62	pG	999	
28731368	642680	267675	SAXMUNDHAM	IP17 3NG	28	pG	999	
28731390	642675	267659	SAXMUNDHAM	IP17 3NG	36	pG	999	
29545764	642605	267671	SAXMUNDHAM	IP17 3NG	53	pG	999	
28731359	642477	267577	SAXMUNDHAM	IP17 3NG	152	pG	999	
103801	643541	267519	SAXMUNDHAM	IP17 3NS	47	pG	999	
619220	643550	267520	SAXMUNDHAM	IP17 3NS	75	pG	999	
103802	643516	267504	SAXMUNDHAM	IP17 3NS	43	pG	999	
103803	643521	267512	SAXMUNDHAM	IP17 3NS	75	pG	999	
29832136	646347	267302	SAXMUNDHAM	IP17 3BY	70	pG	999	
29832137	646330	267295	SAXMUNDHAM	IP17 3BY	31	pG	999	
29832145	646244	267298	SAXMUNDHAM	IP17 3BY	221	pG	999	
29832152	646264	267305	SAXMUNDHAM	IP17 3BY	76	pG	999	
29832139	646342	267274	SAXMUNDHAM	IP17 3BY	40	pG	999	
29832141	646183	267262	SAXMUNDHAM	IP17 3BY	86	pG	999	
29832142	646234	267274	SAXMUNDHAM	IP17 3BY	38	pG	999	
29832143	646231	267283	SAXMUNDHAM	IP17 3BY	52	pG	999	
29832144	646229	267291	SAXMUNDHAM	IP17 3BY	43	pG	999	
29832146	646256	267263	SAXMUNDHAM	IP17 3BY	83	pG	999	
29832150	646272	267279	SAXMUNDHAM	IP17 3BY	255	pG	999	
29832153	646333	267290	SAXMUNDHAM	IP17 3BY	30	pG	999	

odel domain)									
objectid	bng east	bng north	posttown	postcode	floorarea	floorlevel	mcmcode	housetype	
664299	643527	267052	SAXMUNDHAM	IP17 3NT	54	pG		999	
28448625	643524	267058	SAXMUNDHAM	IP17 3NT	52	pG		999	
664297	643254	266993	SAXMUNDHAM	IP17 3NT	48	pG		999	
664298	643979	266560	LEISTON	IP16 4SD	219	pG		999	
664296	643928	266499	LEISTON	IP16 4SE	178	pG		999	
28354366	644372	266492	LEISTON	IP16 4SF	78	pG		999	
28354364	644406	266482	LEISTON	IP16 4SF	78	pG		999	
28354365	644383	266489	LEISTON	IP16 4SF	78	pG		999	
28354367	644394	266485	LEISTON	IP16 4SF	78	pG		999	
28732483	644307	266259	LEISTON	IP16 4SF	67	pG		999	
28732481	644835	266230	LEISTON	IP16 4SG	84	pG		999	
28732953	645196	266180	LEISTON	IP16 4SL	107	pG		999	
28732954	645200	266194	LEISTON	IP16 4SL	59	pG		999	
28732487	644942	266197	LEISTON	IP16 4SG	64	pG		999	
28448649	645266	266159	LEISTON	IP16 4SN	130	pG		999	
28732479	644898	266147	LEISTON	IP16 4SG	64	pG		999	
28732480	644954	266147	LEISTON	IP16 4SG	46	pG		999	
28732488	644994	266133	LEISTON	IP16 4SG	60	pG		999	
28732944	645036	266124	LEISTON	IP16 4SG	39	pG		999	
28732952	645265	266090	LEISTON	IP16 4SN	55	pG		999	
28732933	645880	265863	LEISTON	IP16 4SP	308	pG		999	
28448646	645869	265828	LEISTON	IP16 4SP	81	pG		999	
28732934	645867	265847	LEISTON	IP16 4SP	86	pG		999	
28732935	645897	265851	LEISTON	IP16 4SP	167	pG		999	
28732936	645897	265839	LEISTON	IP16 4SP	40	pG		999	
28732927	645907	265799	LEISTON	IP16 4SP	80	pG		999	
28732931	645877	265795	LEISTON	IP16 4SP	81	pG		999	
28732473	644698	265808	LEISTON	IP16 4RP	85	pG		999	
28732928	645908	265781	LEISTON	IP16 4SP	457	pG		999	
28732929	645890	265770	LEISTON	IP16 4SP	50	pG		999	
28732932	645877	265779	LEISTON	IP16 4SP	87	pG		999	
28732467	644691	265521	LEISTON	IP16 4RL	290	pG		999	
28732466	644685	265480	LEISTON	IP16 4RL	116	pG		999	
28732465	644674	265457	LEISTON	IP16 4RL	46	pG		999	
28732460	644573	265200	LEISTON	IP16 4RL	96	pG		999	
28732461	644578	265193	LEISTON	IP16 4RL	37	pG		999	
28732474	644563	265204	LEISTON	IP16 4RL	136	pG		999	
28732459	644562	265163	LEISTON	IP16 4RL	26	pG		999	
29832129	646619	265093	LEISTON	IP16 4SP	85	pG		999	
29832130	646606	265086	LEISTON	IP16 4SP	82	pG		999	
29832131	646625	265081	LEISTON	IP16 4SP	73	pG		999	
29832132	646613	265074	LEISTON	IP16 4SP	74	pG		999	
29832133	646603	265069	LEISTON	IP16 4SP	52	pG		999	
28449238	647125	263849	LEISTON	IP16 4UR	234	pG		999	
27798654	647145	263815	LEISTON	IP16 4UR	1753	pG		999	
27798655	647043	263574	LEISTON	IP16 4UR	131	pG		999	
28449796	645140	263207	LEISTON	IP16 4AS	115	pG		999	
28732905	645102	263217	LEISTON	IP16 4AS	145	pG		999	
28354378	645015	262978	LEISTON	IP16 4AS	41	pG		999	
28732296	644961	262974	LEISTON	IP16 4AS	26	pG		999	
28733713	647475	262827	LEISTON	IP16 4UH	40	pG		999	
28733693	647166	262434	LEISTON	IP16 4TT	36	pG		999	
28733692	647135	262423	LEISTON	IP16 4TT	55	pG		999	

odel domain)								
objectid	bng east	bng north	post town	postcode	floor area	floor level	mcm code	house type
28733694	647171	262423	LEISTON	IP16 4TT	119 pG		999	
28733695	647160	262420	LEISTON	IP16 4TT	97 pG		999	
28733696	647170	262409	LEISTON	IP16 4TT	86 pG		999	
28733697	647154	262406	LEISTON	IP16 4TT	132 pG		999	

objectid	bng east	bng north	Breach Model Results: Baseline Max Flood Depth (m)			
			200_2030	200_2190	1000_2030	1000_2190
7068218	643122	268174	-9999.000	0.704	-9999.000	0.936
7067971	643222	268124	-9999.000	0.693	-9999.000	0.925
2211248	642618	267917	-9999.000	0.421	-9999.000	0.653
2211267	642957	267839	-9999.000	0.414	-9999.000	0.646
2211268	642934	267840	-9999.000	0.637	-9999.000	0.869
7063304	642454	267836	-9999.000	-9999.000	-9999.000	0.175
7063305	642982	267846	-9999.000	0.684	-9999.000	0.916
7063337	642466	267842	-9999.000	-9999.000	-9999.000	0.048
7063339	642939	267841	-9999.000	0.609	-9999.000	0.841
7067967	643010	267840	-9999.000	1.121	-9999.000	1.353
7067984	643038	267837	-9999.000	1.161	-9999.000	1.393
2211247	642508	267863	-9999.000	0.156	-9999.000	0.332
2211249	642946	267839	-9999.000	0.524	-9999.000	0.755
2211250	642930	267840	-9999.000	0.784	-9999.000	1.016
7068232	643005	267840	-9999.000	1.061	-9999.000	1.292
2211271	642440	267829	-9999.000	-9999.000	-9999.000	0.154
7067969	643106	267808	-9999.000	1.662	-9999.000	1.893
7067970	643687	267812	-9999.000	0.521	-9999.000	0.753
7067985	643079	267827	-9999.000	1.365	-9999.000	1.597
2211266	642426	267822	-9999.000	0.009	-9999.000	0.255
7068216	643096	267813	-9999.000	1.648	-9999.000	1.880
7068217	643125	267806	-9999.000	1.479	-9999.000	1.710
7068233	643101	267810	-9999.000	1.673	-9999.000	1.904
7063271	642919	267792	-9999.000	0.589	-9999.000	0.820
2211224	642908	267775	-9999.000	0.730	-9999.000	0.962
7067914	643062	267801	-9999.000	0.235	-9999.000	0.467
7067964	643180	267780	-9999.000	1.289	-9999.000	1.521
7067986	643145	267796	-9999.000	1.536	-9999.000	1.768
2211242	642912	267782	-9999.000	0.715	-9999.000	0.947
27287664	643229	267777	-9999.000	0.504	-9999.000	0.736
7068234	643161	267787	-9999.000	1.524	-9999.000	1.756
7063272	642850	267740	-9999.000	1.338	-9999.000	1.569
7063288	642901	267755	-9999.000	0.571	-9999.000	0.802
2211222	642938	267753	-9999.000	-9999.000	-9999.000	0.211
2211225	642893	267745	-9999.000	0.631	-9999.000	0.862
2211241	642929	267742	-9999.000	0.570	-9999.000	0.801
2211243	642903	267762	-9999.000	0.590	-9999.000	0.822
27287683	643255	267765	-9999.000	0.475	-9999.000	0.707
27288179	643277	267753	-9999.000	0.548	-9999.000	0.780
7063289	642876	267734	-9999.000	0.717	-9999.000	0.948
2211223	642913	267734	-9999.000	0.395	-9999.000	0.626
2211244	642875	267728	-9999.000	0.639	-9999.000	0.871
7068191	643335	267737	-9999.000	1.458	-9999.000	1.689
7063273	642860	267690	-9999.000	-9999.000	-9999.000	0.132
2211226	642864	267704	-9999.000	0.329	-9999.000	0.561
7068176	643326	267705	-9999.000	0.710	-9999.000	0.941
7063285	642749	267669	-9999.000	0.007	-9999.000	0.224
7063291	642817	267674	-9999.000	0.451	-9999.000	0.683
7063307	642702	267670	-9999.000	1.184	-9999.000	1.416
2211220	642753	267669	-9999.000	-9999.000	-9999.000	0.154
2211238	642733	267669	-9999.000	0.454	-9999.000	0.686
2211239	642759	267669	-9999.000	-9999.000	-9999.000	0.047

objectid	bng east	bng north	Breach Model Results: Baseline Max Flood Depth (m)			
			200_2030	200_2190	1000_2030	1000_2190
2211245	642821	267673	-9999.000	0.325	-9999.000	0.557
7063241	642738	267669	-9999.000	0.205	-9999.000	0.437
7063257	642657	267653	-9999.000	0.687	-9999.000	0.919
7063268	642744	267669	-9999.000	0.047	-9999.000	0.279
7068169	643506	267532	-9999.000	0.935	-9999.000	1.167
7067895	643511	267495	-9999.000	0.954	-9999.000	1.186
7068148	643529	267079	-9999.000	1.640	-9999.000	1.871
7067891	643258	267006	-9999.000	0.289	-9999.000	0.520
7073964	645170	266694	-9999.000	2.767	-9999.000	2.998
7068147	643952	266471	-9999.000	2.178	-9999.000	2.410
7067888	643906	266343	-9999.000	2.125	-9999.000	2.357
7072123	644359	266271	-9999.000	2.629	-9999.000	2.861
7072168	644345	266291	-9999.000	1.812	-9999.000	2.045
7067872	643944	266244	-9999.000	1.430	-9999.000	1.662
7072126	644377	266263	-9999.000	3.241	-9999.000	3.473
7068161	643948	266261	-9999.000	1.401	-9999.000	1.633
7071704	644876	266210	-9999.000	3.911	-9999.000	4.143
7067889	643952	266229	-9999.000	0.529	-9999.000	0.760
7072169	644314	266235	-9999.000	1.657	-9999.000	1.890
7072175	644881	266208	-9999.000	3.870	-9999.000	4.101
7068146	643942	266235	-9999.000	1.211	-9999.000	1.443
7068162	643942	266230	-9999.000	1.080	-9999.000	1.311
7071690	644861	266197	-9999.000	3.575	-9999.000	3.807
7071691	644932	266197	-9999.000	3.508	-9999.000	3.739
7074379	645211	266180	-9999.000	3.385	-9999.000	3.616
7072129	644894	266201	-9999.000	3.739	-9999.000	3.970
7072171	644393	266181	-9999.000	1.134	-9999.000	1.367
7072173	644858	266192	-9999.000	3.358	-9999.000	3.590
11845919	644934	266182	-9999.000	3.130	-9999.000	3.362
7071692	644906	266162	-9999.000	1.671	-9999.000	1.903
7071703	644926	266156	-9999.000	1.638	-9999.000	1.869
7071705	644885	266171	-9999.000	2.189	-9999.000	2.421
7073981	645225	266169	-9999.000	3.185	-9999.000	3.416
7074353	645098	266153	-9999.000	3.024	-9999.000	3.255
7074354	645080	266166	-9999.000	3.377	-9999.000	3.608
7074370	645093	266146	-9999.000	3.083	-9999.000	3.314
7072128	644962	266164	-9999.000	1.920	-9999.000	2.152
7072174	644992	266158	-9999.000	2.186	-9999.000	2.417
7074371	645024	266140	-9999.000	1.248	-9999.000	1.480
7071693	644462	266116	-9999.000	2.401	-9999.000	2.633
7074378	645226	266112	-9999.000	0.293	-9999.000	0.524
7074395	645207	266131	-9999.000	0.647	-9999.000	0.878
7074355	645028	266137	-9999.000	1.044	-9999.000	1.276
7073963	645257	266096	-9999.000	1.566	-9999.000	1.796
7074377	645265	266082	-9999.000	2.113	-9999.000	2.343
7073961	645298	266063	-9999.000	2.042	-9999.000	2.273
7073962	645293	266075	-9999.000	1.780	-9999.000	2.010
7073980	645261	266054	-9999.000	1.204	-9999.000	1.435
7073944	645298	266058	-9999.000	2.095	-9999.000	2.325
7073945	645297	266069	-9999.000	1.948	-9999.000	2.179
7074360	645328	266003	-9999.000	2.901	-9999.000	3.132
7071689	644674	265857	-9999.000	2.851	-9999.000	3.084
7071701	644674	265852	-9999.000	2.738	-9999.000	2.971

			Breach Model Results: Baseline Max Flood Depth (m)			
objectid	bng east	bng north	200_2030	200_2190	1000_2030	1000_2190
7072167	644680	265807	-9999.000	1.450	-9999.000	1.683
7073958	645938	265762	-9999.000	2.207	-9999.000	2.437
7072118	644642	265703	-9999.000	3.004	-9999.000	3.237
7072120	644678	265711	-9999.000	2.042	-9999.000	2.275
7072147	644682	265445	-9999.000	1.776	-9999.000	2.009
7072121	644651	265319	-9999.000	0.903	-9999.000	1.135
7072149	644653	265322	-9999.000	0.928	-9999.000	1.161
7071687	644641	265290	-9999.000	0.524	-9999.000	0.757
7071700	644603	265221	-9999.000	0.281	-9999.000	0.513
7073939	645684	263612	-9999.000	2.170	-9999.000	2.400
7074338	645683	263606	-9999.000	2.104	-9999.000	2.334
27123777	645680	263602	-9999.000	2.047	-9999.000	2.277
14529807	644979	262979	-9999.000	0.782	-9999.000	1.012
7070042	644979	262992	-9999.000	0.640	-9999.000	0.870
7070504	644983	262997	-9999.000	0.698	-9999.000	0.929
7076694	647023	262961	0.155	4.063	0.378	4.293
2213858	647031	262964	0.301	4.209	0.524	4.439
7070483	644969	262969	-9999.000	0.287	-9999.000	0.517
7070503	644960	262963	-9999.000	0.027	-9999.000	0.251
7070026	644956	262917	-9999.000	0.590	-9999.000	0.820
7070043	644954	262911	-9999.000	0.509	-9999.000	0.739
7070484	644959	262919	-9999.000	0.622	-9999.000	0.852
7070505	644952	262910	-9999.000	0.517	-9999.000	0.747
7070027	644947	262906	-9999.000	0.441	-9999.000	0.671
7070028	644926	262885	-9999.000	0.153	-9999.000	0.383
7070029	644922	262879	-9999.000	-9999.000	-9999.000	0.242
7070044	644933	262893	-9999.000	0.247	-9999.000	0.478
7070045	644923	262880	-9999.000	0.040	-9999.000	0.270
7070485	644944	262904	-9999.000	0.438	-9999.000	0.668
7070486	644939	262898	-9999.000	0.321	-9999.000	0.551
7070487	644928	262887	-9999.000	0.187	-9999.000	0.417
7070506	644941	262899	-9999.000	0.329	-9999.000	0.559
7070507	644931	262891	-9999.000	0.228	-9999.000	0.459
2213846	647454	262844	0.008	3.605	0.746	3.829
7076695	647486	262841	0.045	2.962	0.134	3.184
7076696	647488	262822	0.014	2.757	0.089	2.978
7076711	647488	262835	0.008	2.754	0.047	2.975
2213862	647488	262828	0.003	2.703	0.041	2.924
2213863	647496	262791	0.059	2.409	0.151	2.628
2213856	647152	262430	-9999.000	1.496	-9999.000	1.720
7072172	644854	266241	-9999.000	4.185	0.078	4.416
7072124	644323	266169	-9999.000	1.484	-9999.000	1.716
2213882	647496	262775	0.037	2.011	0.068	2.232
7067968	643056	267826	-9999.000	1.495	-9999.000	1.727
7067874	643910	266489	-9999.000	1.104	-9999.000	1.336
2213861	647511	262863	0.012	2.361	0.049	2.582
11946772	642926	267765	-9999.000	0.353	-9999.000	0.585
11947055	645245	266030	-9999.000	0.026	-9999.000	0.232
11947157	647485	262760	0.006	1.856	0.011	2.080
7074396	645250	266165	-9999.000	2.699	-9999.000	2.930
7076709	647395	262709	-9999.000	2.047	-9999.000	2.271
2211269	642911	267850	-9999.000	1.731	-9999.000	1.963
2213845	647541	262748	-9999.000	0.878	0.049	1.071

objectid	bng east	bng north	Breach Model Results: Baseline Max Flood Depth (m)			
			200_2030	200_2190	1000_2030	1000_2190
11946782	642942	267823	-9999.000	0.206	-9999.000	0.438
7068192	643213	267798	-9999.000	1.728	-9999.000	1.960
752183	644046	266583	-9999.000	3.058	-9999.000	3.290
11947004	646806	266207	0.528	4.994	0.890	5.224
11947019	645172	266202	-9999.000	4.234	0.127	4.465
720678	645144	263193	-9999.000	1.790	-9999.000	2.019
1491781	647507	262900	-9999.000	1.752	-9999.000	1.973
26133484	647522	262865	-9999.000	2.061	-9999.000	2.280
664330	643983	268318	-9999.000	0.572	-9999.000	0.804
664329	643096	268207	-9999.000	0.648	-9999.000	0.880
664319	643095	268194	-9999.000	1.048	-9999.000	1.280
664326	643250	268156	-9999.000	-9999.000	-9999.000	0.102
28732489	644117	268046	-9999.000	0.570	-9999.000	0.802
28731385	642682	267973	-9999.000	0.185	-9999.000	0.417
28731386	642675	267985	-9999.000	-9999.000	-9999.000	0.164
28731379	642724	267955	-9999.000	0.931	-9999.000	1.163
28731380	642706	267934	-9999.000	0.564	-9999.000	0.796
28731381	642699	267962	-9999.000	0.533	-9999.000	0.765
28731382	642685	267945	-9999.000	0.229	-9999.000	0.460
28731383	642668	267954	-9999.000	-9999.000	-9999.000	0.005
664311	643006	267850	-9999.000	1.532	-9999.000	1.764
664312	643060	267842	-9999.000	2.314	-9999.000	2.546
664315	643651	267815	-9999.000	2.371	-9999.000	2.603
28731389	642913	267828	-9999.000	1.226	-9999.000	1.457
664309	643191	267778	-9999.000	1.295	-9999.000	1.526
27664765	643218	267762	-9999.000	0.842	-9999.000	1.074
27664764	643263	267738	-9999.000	0.688	-9999.000	0.920
28448610	642776	267724	-9999.000	2.028	-9999.000	2.259
28448626	643419	267710	-9999.000	3.031	-9999.000	3.263
664310	643356	267698	-9999.000	1.074	-9999.000	1.306
28731395	642715	267680	-9999.000	1.588	-9999.000	1.820
28731365	642658	267663	-9999.000	1.295	-9999.000	1.527
28731367	642684	267659	-9999.000	0.787	-9999.000	1.019
28731368	642680	267675	-9999.000	1.569	-9999.000	1.800
28731390	642675	267659	-9999.000	0.962	-9999.000	1.194
29545764	642605	267671	-9999.000	1.773	-9999.000	2.005
28731359	642477	267577	-9999.000	0.231	-9999.000	0.462
103801	643541	267519	-9999.000	1.994	-9999.000	2.226
619220	643550	267520	-9999.000	2.306	-9999.000	2.538
103802	643516	267504	-9999.000	1.345	-9999.000	1.577
103803	643521	267512	-9999.000	1.398	-9999.000	1.629
29832136	646347	267302	-9999.000	1.309	-9999.000	1.539
29832137	646330	267295	-9999.000	1.329	-9999.000	1.559
29832145	646244	267298	-9999.000	2.734	-9999.000	2.964
29832152	646264	267305	-9999.000	2.238	-9999.000	2.468
29832139	646342	267274	-9999.000	1.581	-9999.000	1.812
29832141	646183	267262	-9999.000	2.023	-9999.000	2.253
29832142	646234	267274	-9999.000	3.440	-9999.000	3.670
29832143	646231	267283	-9999.000	3.246	-9999.000	3.477
29832144	646229	267291	-9999.000	2.894	-9999.000	3.124
29832146	646256	267263	-9999.000	3.494	-9999.000	3.724
29832150	646272	267279	-9999.000	2.820	-9999.000	3.050
29832153	646333	267290	-9999.000	1.398	-9999.000	1.628

objectid	bng east	bng north	Breach Model Results: Baseline Max Flood Depth (m)			
			200_2030	200_2190	1000_2030	1000_2190
664299	643527	267052	-9999.000	2.540	-9999.000	2.771
28448625	643524	267058	-9999.000	2.361	-9999.000	2.592
664297	643254	266993	-9999.000	0.443	-9999.000	0.674
664298	643979	266560	-9999.000	1.013	-9999.000	1.245
664296	643928	266499	-9999.000	1.944	-9999.000	2.176
28354366	644372	266492	-9999.000	0.486	-9999.000	0.722
28354364	644406	266482	-9999.000	0.976	-9999.000	1.212
28354365	644383	266489	-9999.000	0.647	-9999.000	0.883
28354367	644394	266485	-9999.000	0.791	-9999.000	1.027
28732483	644307	266259	-9999.000	0.360	-9999.000	0.592
28732481	644835	266230	-9999.000	4.182	0.075	4.414
28732953	645196	266180	-9999.000	3.523	-9999.000	3.754
28732954	645200	266194	-9999.000	3.996	-9999.000	4.227
28732487	644942	266197	-9999.000	3.242	-9999.000	3.474
28448649	645266	266159	-9999.000	1.941	-9999.000	2.172
28732479	644898	266147	-9999.000	1.035	-9999.000	1.267
28732480	644954	266147	-9999.000	1.203	-9999.000	1.434
28732488	644994	266133	-9999.000	0.618	-9999.000	0.850
28732944	645036	266124	-9999.000	0.196	-9999.000	0.427
28732952	645265	266090	-9999.000	1.774	-9999.000	2.005
28732933	645880	265863	-9999.000	3.160	-9999.000	3.390
28448646	645869	265828	-9999.000	1.886	-9999.000	2.116
28732934	645867	265847	-9999.000	2.383	-9999.000	2.613
28732935	645897	265851	-9999.000	3.498	-9999.000	3.728
28732936	645897	265839	-9999.000	3.375	-9999.000	3.605
28732927	645907	265799	-9999.000	2.579	-9999.000	2.809
28732931	645877	265795	-9999.000	1.112	-9999.000	1.342
28732473	644698	265808	-9999.000	0.745	-9999.000	0.977
28732928	645908	265781	-9999.000	2.443	-9999.000	2.673
28732929	645890	265770	-9999.000	1.426	-9999.000	1.656
28732932	645877	265779	-9999.000	0.491	-9999.000	0.721
28732467	644691	265521	-9999.000	2.046	-9999.000	2.279
28732466	644685	265480	-9999.000	2.719	-9999.000	2.952
28732465	644674	265457	-9999.000	2.370	-9999.000	2.603
28732460	644573	265200	-9999.000	0.048	-9999.000	0.281
28732461	644578	265193	-9999.000	0.107	-9999.000	0.340
28732474	644563	265204	-9999.000	0.042	-9999.000	0.275
28732459	644562	265163	-9999.000	-9999.000	-9999.000	0.041
29832129	646619	265093	-9999.000	0.530	-9999.000	0.761
29832130	646606	265086	-9999.000	0.189	-9999.000	0.420
29832131	646625	265081	-9999.000	0.702	-9999.000	0.933
29832132	646613	265074	-9999.000	0.393	-9999.000	0.623
29832133	646603	265069	-9999.000	-9999.000	-9999.000	0.214
28449238	647125	263849	-9999.000	2.620	-9999.000	2.851
27798654	647145	263815	-9999.000	2.536	-9999.000	2.768
27798655	647043	263574	-9999.000	1.602	-9999.000	1.833
28449796	645140	263207	-9999.000	1.292	-9999.000	1.522
28732905	645102	263217	-9999.000	1.116	-9999.000	1.346
28354378	645015	262978	-9999.000	0.510	-9999.000	0.740
28732296	644961	262974	-9999.000	0.025	-9999.000	0.217
28733713	647475	262827	0.001	3.115	0.255	3.339
28733693	647166	262434	-9999.000	1.388	-9999.000	1.613
28733692	647135	262423	-9999.000	0.473	-9999.000	0.697

			Breach Model Results: Baseline Max Flood Depth (m)			
objectid	bng east	bng north	200_2030	200_2190	1000_2030	1000_2190
28733694	647171	262423	-9999.000	0.949	-9999.000	1.173
28733695	647160	262420	-9999.000	1.499	-9999.000	1.723
28733696	647170	262409	-9999.000	0.960	-9999.000	1.185
28733697	647154	262406	-9999.000	0.871	-9999.000	1.096

			Breach Model Results: Baseline Max Flood Velocity (m/s)			
objectid	bng east	bng north	200_2030	200_2190	1000_2030	1000_2190
7068218	643122	268174	-9999.000	0.008	-9999.000	0.010
7067971	643222	268124	-9999.000	0.016	-9999.000	0.021
2211248	642618	267917	-9999.000	0.006	-9999.000	0.009
2211267	642957	267839	-9999.000	0.007	-9999.000	0.010
2211268	642934	267840	-9999.000	0.009	-9999.000	0.012
7063304	642454	267836	-9999.000	-9999.000	-9999.000	0.002
7063305	642982	267846	-9999.000	0.024	-9999.000	0.030
7063337	642466	267842	-9999.000	-9999.000	-9999.000	0.001
7063339	642939	267841	-9999.000	0.015	-9999.000	0.020
7067967	643010	267840	-9999.000	0.024	-9999.000	0.029
7067984	643038	267837	-9999.000	0.022	-9999.000	0.026
2211247	642508	267863	-9999.000	0.001	-9999.000	0.002
2211249	642946	267839	-9999.000	0.014	-9999.000	0.020
2211250	642930	267840	-9999.000	0.011	-9999.000	0.014
7068232	643005	267840	-9999.000	0.021	-9999.000	0.024
2211271	642440	267829	-9999.000	-9999.000	-9999.000	0.002
7067969	643106	267808	-9999.000	0.018	-9999.000	0.021
7067970	643687	267812	-9999.000	0.014	-9999.000	0.018
7067985	643079	267827	-9999.000	0.023	-9999.000	0.026
2211266	642426	267822	-9999.000	0.002	-9999.000	0.003
7068216	643096	267813	-9999.000	0.020	-9999.000	0.023
7068217	643125	267806	-9999.000	0.018	-9999.000	0.021
7068233	643101	267810	-9999.000	0.015	-9999.000	0.018
7063271	642919	267792	-9999.000	0.009	-9999.000	0.011
2211224	642908	267775	-9999.000	0.014	-9999.000	0.016
7067914	643062	267801	-9999.000	0.003	-9999.000	0.007
7067964	643180	267780	-9999.000	0.011	-9999.000	0.012
7067986	643145	267796	-9999.000	0.025	-9999.000	0.029
2211242	642912	267782	-9999.000	0.014	-9999.000	0.016
27287664	643229	267777	-9999.000	0.012	-9999.000	0.018
7068234	643161	267787	-9999.000	0.014	-9999.000	0.016
7063272	642850	267740	-9999.000	0.017	-9999.000	0.019
7063288	642901	267755	-9999.000	0.013	-9999.000	0.015
2211222	642938	267753	-9999.000	-9999.000	-9999.000	0.002
2211225	642893	267745	-9999.000	0.010	-9999.000	0.011
2211241	642929	267742	-9999.000	0.055	-9999.000	0.059
2211243	642903	267762	-9999.000	0.012	-9999.000	0.013
27287683	643255	267765	-9999.000	0.008	-9999.000	0.011
27288179	643277	267753	-9999.000	0.010	-9999.000	0.013
7063289	642876	267734	-9999.000	0.007	-9999.000	0.009
2211223	642913	267734	-9999.000	0.009	-9999.000	0.014
2211244	642875	267728	-9999.000	0.006	-9999.000	0.007
7068191	643335	267737	-9999.000	0.046	-9999.000	0.054
7063273	642860	267690	-9999.000	-9999.000	-9999.000	0.001
2211226	642864	267704	-9999.000	0.005	-9999.000	0.008
7068176	643326	267705	-9999.000	0.013	-9999.000	0.017
7063285	642749	267669	-9999.000	0.000	-9999.000	0.002
7063291	642817	267674	-9999.000	0.004	-9999.000	0.005
7063307	642702	267670	-9999.000	0.007	-9999.000	0.008
2211220	642753	267669	-9999.000	-9999.000	-9999.000	0.001
2211238	642733	267669	-9999.000	0.004	-9999.000	0.005
2211239	642759	267669	-9999.000	-9999.000	-9999.000	0.000

			Breach Model Results: Baseline Max Flood Velocity (m/s)			
objectid	bng east	bng north	200_2030	200_2190	1000_2030	1000_2190
2211245	642821	267673	-9999.000	0.003	-9999.000	0.006
7063241	642738	267669	-9999.000	0.004	-9999.000	0.010
7063257	642657	267653	-9999.000	0.007	-9999.000	0.008
7063268	642744	267669	-9999.000	0.001	-9999.000	0.002
7068169	643506	267532	-9999.000	0.023	-9999.000	0.027
7067895	643511	267495	-9999.000	0.019	-9999.000	0.025
7068148	643529	267079	-9999.000	0.007	-9999.000	0.009
7067891	643258	267006	-9999.000	0.002	-9999.000	0.004
7073964	645170	266694	-9999.000	0.112	-9999.000	0.131
7068147	643952	266471	-9999.000	0.010	-9999.000	0.012
7067888	643906	266343	-9999.000	0.013	-9999.000	0.016
7072123	644359	266271	-9999.000	0.006	-9999.000	0.007
7072168	644345	266291	-9999.000	0.004	-9999.000	0.004
7067872	643944	266244	-9999.000	0.005	-9999.000	0.006
7072126	644377	266263	-9999.000	0.007	-9999.000	0.008
7068161	643948	266261	-9999.000	0.004	-9999.000	0.005
7071704	644876	266210	-9999.000	0.063	-9999.000	0.072
7067889	643952	266229	-9999.000	0.005	-9999.000	0.007
7072169	644314	266235	-9999.000	0.005	-9999.000	0.004
7072175	644881	266208	-9999.000	0.054	-9999.000	0.062
7068146	643942	266235	-9999.000	0.005	-9999.000	0.005
7068162	643942	266230	-9999.000	0.009	-9999.000	0.009
7071690	644861	266197	-9999.000	0.069	-9999.000	0.081
7071691	644932	266197	-9999.000	0.053	-9999.000	0.061
7074379	645211	266180	-9999.000	0.050	-9999.000	0.058
7072129	644894	266201	-9999.000	0.068	-9999.000	0.079
7072171	644393	266181	-9999.000	0.005	-9999.000	0.005
7072173	644858	266192	-9999.000	0.074	-9999.000	0.086
11845919	644934	266182	-9999.000	0.190	-9999.000	0.221
7071692	644906	266162	-9999.000	0.024	-9999.000	0.028
7071703	644926	266156	-9999.000	0.019	-9999.000	0.022
7071705	644885	266171	-9999.000	0.047	-9999.000	0.055
7073981	645225	266169	-9999.000	0.042	-9999.000	0.049
7074353	645098	266153	-9999.000	0.026	-9999.000	0.030
7074354	645080	266166	-9999.000	0.059	-9999.000	0.060
7074370	645093	266146	-9999.000	0.021	-9999.000	0.025
7072128	644962	266164	-9999.000	0.024	-9999.000	0.028
7072174	644992	266158	-9999.000	0.031	-9999.000	0.036
7074371	645024	266140	-9999.000	0.020	-9999.000	0.024
7071693	644462	266116	-9999.000	0.019	-9999.000	0.022
7074378	645226	266112	-9999.000	0.006	-9999.000	0.030
7074395	645207	266131	-9999.000	0.011	-9999.000	0.016
7074355	645028	266137	-9999.000	0.020	-9999.000	0.023
7073963	645257	266096	-9999.000	0.100	-9999.000	0.117
7074377	645265	266082	-9999.000	0.052	-9999.000	0.061
7073961	645298	266063	-9999.000	0.017	-9999.000	0.021
7073962	645293	266075	-9999.000	0.013	-9999.000	0.016
7073980	645261	266054	-9999.000	0.014	-9999.000	0.017
7073944	645298	266058	-9999.000	0.019	-9999.000	0.023
7073945	645297	266069	-9999.000	0.012	-9999.000	0.015
7074360	645328	266003	-9999.000	0.011	-9999.000	0.014
7071689	644674	265857	-9999.000	0.015	-9999.000	0.019
7071701	644674	265852	-9999.000	0.017	-9999.000	0.020

			Breach Model Results: Baseline Max Flood Velocity (m/s)			
objectid	bng east	bng north	200_2030	200_2190	1000_2030	1000_2190
7072167	644680	265807	-9999.000	0.005	-9999.000	0.006
7073958	645938	265762	-9999.000	0.010	-9999.000	0.010
7072118	644642	265703	-9999.000	0.029	-9999.000	0.031
7072120	644678	265711	-9999.000	0.015	-9999.000	0.018
7072147	644682	265445	-9999.000	0.005	-9999.000	0.005
7072121	644651	265319	-9999.000	0.007	-9999.000	0.007
7072149	644653	265322	-9999.000	0.005	-9999.000	0.006
7071687	644641	265290	-9999.000	0.004	-9999.000	0.005
7071700	644603	265221	-9999.000	0.006	-9999.000	0.009
7073939	645684	263612	-9999.000	0.010	-9999.000	0.011
7074338	645683	263606	-9999.000	0.009	-9999.000	0.010
27123777	645680	263602	-9999.000	0.011	-9999.000	0.012
14529807	644979	262979	-9999.000	0.028	-9999.000	0.031
7070042	644979	262992	-9999.000	0.017	-9999.000	0.019
7070504	644983	262997	-9999.000	0.022	-9999.000	0.027
7076694	647023	262961	0.001	0.085	0.004	0.081
2213858	647031	262964	0.003	0.120	0.009	0.112
7070483	644969	262969	-9999.000	0.005	-9999.000	0.010
7070503	644960	262963	-9999.000	0.000	-9999.000	0.004
7070026	644956	262917	-9999.000	0.070	-9999.000	0.078
7070043	644954	262911	-9999.000	0.043	-9999.000	0.048
7070484	644959	262919	-9999.000	0.067	-9999.000	0.074
7070505	644952	262910	-9999.000	0.049	-9999.000	0.055
7070027	644947	262906	-9999.000	0.037	-9999.000	0.044
7070028	644926	262885	-9999.000	0.004	-9999.000	0.007
7070029	644922	262879	-9999.000	-9999.000	-9999.000	0.007
7070044	644933	262893	-9999.000	0.006	-9999.000	0.011
7070045	644923	262880	-9999.000	0.001	-9999.000	0.007
7070485	644944	262904	-9999.000	0.044	-9999.000	0.057
7070486	644939	262898	-9999.000	0.015	-9999.000	0.029
7070487	644928	262887	-9999.000	0.005	-9999.000	0.008
7070506	644941	262899	-9999.000	0.014	-9999.000	0.033
7070507	644931	262891	-9999.000	0.004	-9999.000	0.009
2213846	647454	262844	0.018	0.072	0.017	0.069
7076695	647486	262841	0.038	0.217	0.088	0.219
7076696	647488	262822	0.056	0.233	0.125	0.241
7076711	647488	262835	0.079	0.254	0.210	0.272
2213862	647488	262828	0.009	0.224	0.134	0.239
2213863	647496	262791	0.076	0.273	0.144	0.287
2213856	647152	262430	-9999.000	0.031	-9999.000	0.031
7072172	644854	266241	-9999.000	0.083	0.003	0.097
7072124	644323	266169	-9999.000	0.009	-9999.000	0.010
2213882	647496	262775	0.071	0.392	0.167	0.401
7067968	643056	267826	-9999.000	0.024	-9999.000	0.028
7067874	643910	266489	-9999.000	0.007	-9999.000	0.007
2213861	647511	262863	0.049	0.185	0.063	0.179
11946772	642926	267765	-9999.000	0.019	-9999.000	0.029
11947055	645245	266030	-9999.000	0.003	-9999.000	0.010
11947157	647485	262760	0.029	0.271	0.044	0.444
7074396	645250	266165	-9999.000	0.029	-9999.000	0.034
7076709	647395	262709	-9999.000	0.033	-9999.000	0.033
2211269	642911	267850	-9999.000	0.017	-9999.000	0.020
2213845	647541	262748	-9999.000	0.252	0.007	0.250

			Breach Model Results: Baseline Max Flood Velocity (m/s)			
objectid	bng east	bng north	200_2030	200_2190	1000_2030	1000_2190
11946782	642942	267823	-9999.000	0.019	-9999.000	0.031
7068192	643213	267798	-9999.000	0.037	-9999.000	0.042
752183	644046	266583	-9999.000	0.057	-9999.000	0.068
11947004	646806	266207	0.023	0.138	0.131	0.137
11947019	645172	266202	-9999.000	0.130	0.007	0.150
720678	645144	263193	-9999.000	0.168	-9999.000	0.326
1491781	647507	262900	-9999.000	0.784	-9999.000	1.204
26133484	647522	262865	-9999.000	0.087	-9999.000	0.089
664330	643983	268318	-9999.000	0.006	-9999.000	0.006
664329	643096	268207	-9999.000	0.014	-9999.000	0.018
664319	643095	268194	-9999.000	0.016	-9999.000	0.019
664326	643250	268156	-9999.000	-9999.000	-9999.000	0.001
28732489	644117	268046	-9999.000	0.012	-9999.000	0.015
28731385	642682	267973	-9999.000	0.002	-9999.000	0.003
28731386	642675	267985	-9999.000	-9999.000	-9999.000	0.002
28731379	642724	267955	-9999.000	0.007	-9999.000	0.008
28731380	642706	267934	-9999.000	0.006	-9999.000	0.008
28731381	642699	267962	-9999.000	0.009	-9999.000	0.010
28731382	642685	267945	-9999.000	0.003	-9999.000	0.004
28731383	642668	267954	-9999.000	-9999.000	-9999.000	0.000
664311	643006	267850	-9999.000	0.033	-9999.000	0.038
664312	643060	267842	-9999.000	0.047	-9999.000	0.054
664315	643651	267815	-9999.000	0.093	-9999.000	0.106
28731389	642913	267828	-9999.000	0.019	-9999.000	0.022
664309	643191	267778	-9999.000	0.011	-9999.000	0.014
27664765	643218	267762	-9999.000	0.014	-9999.000	0.020
27664764	643263	267738	-9999.000	0.022	-9999.000	0.026
28448610	642776	267724	-9999.000	0.026	-9999.000	0.030
28448626	643419	267710	-9999.000	0.067	-9999.000	0.076
664310	643356	267698	-9999.000	0.026	-9999.000	0.031
28731395	642715	267680	-9999.000	0.012	-9999.000	0.014
28731365	642658	267663	-9999.000	0.010	-9999.000	0.012
28731367	642684	267659	-9999.000	0.010	-9999.000	0.013
28731368	642680	267675	-9999.000	0.018	-9999.000	0.021
28731390	642675	267659	-9999.000	0.007	-9999.000	0.009
29545764	642605	267671	-9999.000	0.020	-9999.000	0.023
28731359	642477	267577	-9999.000	0.006	-9999.000	0.008
103801	643541	267519	-9999.000	0.050	-9999.000	0.058
619220	643550	267520	-9999.000	0.051	-9999.000	0.059
103802	643516	267504	-9999.000	0.028	-9999.000	0.035
103803	643521	267512	-9999.000	0.035	-9999.000	0.042
29832136	646347	267302	-9999.000	0.008	-9999.000	0.009
29832137	646330	267295	-9999.000	0.010	-9999.000	0.010
29832145	646244	267298	-9999.000	0.012	-9999.000	0.016
29832152	646264	267305	-9999.000	0.011	-9999.000	0.012
29832139	646342	267274	-9999.000	0.026	-9999.000	0.028
29832141	646183	267262	-9999.000	0.010	-9999.000	0.010
29832142	646234	267274	-9999.000	0.006	-9999.000	0.008
29832143	646231	267283	-9999.000	0.008	-9999.000	0.010
29832144	646229	267291	-9999.000	0.020	-9999.000	0.022
29832146	646256	267263	-9999.000	0.006	-9999.000	0.006
29832150	646272	267279	-9999.000	0.007	-9999.000	0.009
29832153	646333	267290	-9999.000	0.009	-9999.000	0.010

			Breach Model Results: Baseline Max Flood Velocity (m/s)			
objectid	bng east	bng north	200_2030	200_2190	1000_2030	1000_2190
664299	643527	267052	-9999.000	0.011	-9999.000	0.013
28448625	643524	267058	-9999.000	0.010	-9999.000	0.012
664297	643254	266993	-9999.000	0.006	-9999.000	0.007
664298	643979	266560	-9999.000	0.004	-9999.000	0.005
664296	643928	266499	-9999.000	0.004	-9999.000	0.005
28354366	644372	266492	-9999.000	0.012	-9999.000	0.020
28354364	644406	266482	-9999.000	0.040	-9999.000	0.057
28354365	644383	266489	-9999.000	0.012	-9999.000	0.020
28354367	644394	266485	-9999.000	0.016	-9999.000	0.026
28732483	644307	266259	-9999.000	0.005	-9999.000	0.008
28732481	644835	266230	-9999.000	0.051	0.001	0.059
28732953	645196	266180	-9999.000	0.054	-9999.000	0.063
28732954	645200	266194	-9999.000	0.109	-9999.000	0.127
28732487	644942	266197	-9999.000	0.071	-9999.000	0.083
28448649	645266	266159	-9999.000	0.030	-9999.000	0.035
28732479	644898	266147	-9999.000	0.014	-9999.000	0.017
28732480	644954	266147	-9999.000	0.021	-9999.000	0.023
28732488	644994	266133	-9999.000	0.006	-9999.000	0.009
28732944	645036	266124	-9999.000	0.006	-9999.000	0.011
28732952	645265	266090	-9999.000	0.038	-9999.000	0.044
28732933	645880	265863	-9999.000	0.007	-9999.000	0.007
28448646	645869	265828	-9999.000	0.007	-9999.000	0.008
28732934	645867	265847	-9999.000	0.010	-9999.000	0.011
28732935	645897	265851	-9999.000	0.032	-9999.000	0.011
28732936	645897	265839	-9999.000	0.009	-9999.000	0.008
28732927	645907	265799	-9999.000	0.011	-9999.000	0.015
28732931	645877	265795	-9999.000	0.006	-9999.000	0.007
28732473	644698	265808	-9999.000	0.005	-9999.000	0.006
28732928	645908	265781	-9999.000	0.008	-9999.000	0.009
28732929	645890	265770	-9999.000	0.008	-9999.000	0.009
28732932	645877	265779	-9999.000	0.005	-9999.000	0.006
28732467	644691	265521	-9999.000	0.006	-9999.000	0.008
28732466	644685	265480	-9999.000	0.007	-9999.000	0.008
28732465	644674	265457	-9999.000	0.009	-9999.000	0.009
28732460	644573	265200	-9999.000	0.001	-9999.000	0.006
28732461	644578	265193	-9999.000	0.007	-9999.000	0.021
28732474	644563	265204	-9999.000	0.001	-9999.000	0.009
28732459	644562	265163	-9999.000	-9999.000	-9999.000	0.000
29832129	646619	265093	-9999.000	0.008	-9999.000	0.013
29832130	646606	265086	-9999.000	0.003	-9999.000	0.004
29832131	646625	265081	-9999.000	0.010	-9999.000	0.008
29832132	646613	265074	-9999.000	0.005	-9999.000	0.008
29832133	646603	265069	-9999.000	-9999.000	-9999.000	0.003
28449238	647125	263849	-9999.000	0.017	-9999.000	0.020
27798654	647145	263815	-9999.000	0.025	-9999.000	0.025
27798655	647043	263574	-9999.000	0.021	-9999.000	0.021
28449796	645140	263207	-9999.000	0.014	-9999.000	0.017
28732905	645102	263217	-9999.000	0.027	-9999.000	0.022
28354378	645015	262978	-9999.000	0.083	-9999.000	0.096
28732296	644961	262974	-9999.000	0.000	-9999.000	0.002
28733713	647475	262827	0.004	0.113	0.018	0.112
28733693	647166	262434	-9999.000	0.008	-9999.000	0.007
28733692	647135	262423	-9999.000	0.005	-9999.000	0.005

			Breach Model Results: Baseline Max Flood Velocity (m/s)			
objectid	bng east	bng north	200_2030	200_2190	1000_2030	1000_2190
28733694	647171	262423	-9999.000	0.005	-9999.000	0.005
28733695	647160	262420	-9999.000	0.007	-9999.000	0.007
28733696	647170	262409	-9999.000	0.007	-9999.000	0.008
28733697	647154	262406	-9999.000	0.005	-9999.000	0.006

			Breach Model Results: Baseline Hazard Rating Class			
objectid	bng east	bng north	200_2030	200_2190	1000_2030	1000_2190
7068218	643122	268174	0	3	0	3
7067971	643222	268124	0	3	0	3
2211248	642618	267917	0	2	0	3
2211267	642957	267839	0	2	0	3
2211268	642934	267840	0	3	0	3
7063304	642454	267836	0	0	0	1
7063305	642982	267846	0	3	0	3
7063337	642466	267842	0	0	0	1
7063339	642939	267841	0	3	0	3
7067967	643010	267840	0	3	0	3
7067984	643038	267837	0	3	0	3
2211247	642508	267863	0	2	0	2
2211249	642946	267839	0	3	0	3
2211250	642930	267840	0	3	0	3
7068232	643005	267840	0	3	0	3
2211271	642440	267829	0	0	0	1
7067969	643106	267808	0	3	0	3
7067970	643687	267812	0	3	0	3
7067985	643079	267827	0	3	0	3
2211266	642426	267822	0	1	0	2
7068216	643096	267813	0	3	0	3
7068217	643125	267806	0	3	0	3
7068233	643101	267810	0	3	0	3
7063271	642919	267792	0	3	0	3
2211224	642908	267775	0	3	0	3
7067914	643062	267801	0	1	0	2
7067964	643180	267780	0	3	0	3
7067986	643145	267796	0	3	0	3
2211242	642912	267782	0	3	0	3
27287664	643229	267777	0	3	0	3
7068234	643161	267787	0	3	0	3
7063272	642850	267740	0	3	0	3
7063288	642901	267755	0	3	0	3
2211222	642938	267753	0	0	0	1
2211225	642893	267745	0	3	0	3
2211241	642929	267742	0	3	0	3
2211243	642903	267762	0	3	0	3
27287683	643255	267765	0	2	0	3
27288179	643277	267753	0	3	0	3
7063289	642876	267734	0	3	0	3
2211223	642913	267734	0	2	0	3
2211244	642875	267728	0	3	0	3
7068191	643335	267737	0	3	0	3
7063273	642860	267690	0	0	0	1
2211226	642864	267704	0	2	0	3
7068176	643326	267705	0	3	0	3
7063285	642749	267669	0	1	0	1
7063291	642817	267674	0	2	0	3
7063307	642702	267670	0	3	0	3
2211220	642753	267669	0	0	0	1
2211238	642733	267669	0	2	0	3
2211239	642759	267669	0	0	0	1

			Breach Model Results: Baseline Hazard Rating Class			
objectid	bng east	bng north	200_2030	200_2190	1000_2030	1000_2190
2211245	642821	267673	0	2	0	3
7063241	642738	267669	0	2	0	2
7063257	642657	267653	0	3	0	3
7063268	642744	267669	0	1	0	2
7068169	643506	267532	0	3	0	3
7067895	643511	267495	0	3	0	3
7068148	643529	267079	0	3	0	3
7067891	643258	267006	0	2	0	3
7073964	645170	266694	0	4	0	4
7068147	643952	266471	0	4	0	4
7067888	643906	266343	0	4	0	4
7072123	644359	266271	0	4	0	4
7072168	644345	266291	0	3	0	4
7067872	643944	266244	0	3	0	3
7072126	644377	266263	0	4	0	4
7068161	643948	266261	0	3	0	3
7071704	644876	266210	0	4	0	4
7067889	643952	266229	0	3	0	3
7072169	644314	266235	0	3	0	3
7072175	644881	266208	0	4	0	4
7068146	643942	266235	0	3	0	3
7068162	643942	266230	0	3	0	3
7071690	644861	266197	0	4	0	4
7071691	644932	266197	0	4	0	4
7074379	645211	266180	0	4	0	4
7072129	644894	266201	0	4	0	4
7072171	644393	266181	0	3	0	3
7072173	644858	266192	0	4	0	4
11845919	644934	266182	0	4	0	4
7071692	644906	266162	0	3	0	3
7071703	644926	266156	0	3	0	3
7071705	644885	266171	0	4	0	4
7073981	645225	266169	0	4	0	4
7074353	645098	266153	0	4	0	4
7074354	645080	266166	0	4	0	4
7074370	645093	266146	0	4	0	4
7072128	644962	266164	0	3	0	4
7072174	644992	266158	0	4	0	4
7074371	645024	266140	0	3	0	3
7071693	644462	266116	0	4	0	4
7074378	645226	266112	0	2	0	3
7074395	645207	266131	0	3	0	3
7074355	645028	266137	0	3	0	3
7073963	645257	266096	0	3	0	3
7074377	645265	266082	0	4	0	4
7073961	645298	266063	0	4	0	4
7073962	645293	266075	0	3	0	4
7073980	645261	266054	0	3	0	3
7073944	645298	266058	0	4	0	4
7073945	645297	266069	0	3	0	4
7074360	645328	266003	0	4	0	4
7071689	644674	265857	0	4	0	4
7071701	644674	265852	0	4	0	4

			Breach Model Results: Baseline Hazard Rating Class			
objectid	bng east	bng north	200_2030	200_2190	1000_2030	1000_2190
7072167	644680	265807	0	3	0	3
7073958	645938	265762	0	4	0	4
7072118	644642	265703	0	4	0	4
7072120	644678	265711	0	4	0	4
7072147	644682	265445	0	3	0	4
7072121	644651	265319	0	3	0	3
7072149	644653	265322	0	3	0	3
7071687	644641	265290	0	3	0	3
7071700	644603	265221	0	2	0	3
7073939	645684	263612	0	4	0	4
7074338	645683	263606	0	4	0	4
27123777	645680	263602	0	4	0	4
14529807	644979	262979	0	3	0	3
7070042	644979	262992	0	3	0	3
7070504	644983	262997	0	3	0	3
7076694	647023	262961	1	4	2	4
2213858	647031	262964	2	4	3	4
7070483	644969	262969	0	2	0	3
7070503	644960	262963	0	1	0	2
7070026	644956	262917	0	3	0	3
7070043	644954	262911	0	3	0	3
7070484	644959	262919	0	3	0	3
7070505	644952	262910	0	3	0	3
7070027	644947	262906	0	2	0	3
7070028	644926	262885	0	1	0	2
7070029	644922	262879	0	0	0	2
7070044	644933	262893	0	2	0	2
7070045	644923	262880	0	1	0	2
7070485	644944	262904	0	2	0	3
7070486	644939	262898	0	2	0	3
7070487	644928	262887	0	1	0	2
7070506	644941	262899	0	2	0	3
7070507	644931	262891	0	1	0	2
2213846	647454	262844	1	4	3	4
7076695	647486	262841	1	4	1	4
7076696	647488	262822	1	4	1	4
7076711	647488	262835	1	4	1	4
2213862	647488	262828	1	4	1	4
2213863	647496	262791	1	4	1	4
2213856	647152	262430	0	3	0	3
7072172	644854	266241	0	4	1	4
7072124	644323	266169	0	3	0	3
2213882	647496	262775	1	4	1	4
7067968	643056	267826	0	3	0	3
7067874	643910	266489	0	3	0	3
2213861	647511	262863	1	4	1	4
11946772	642926	267765	0	2	0	3
11947055	645245	266030	0	1	0	2
11947157	647485	262760	1	4	1	4
7074396	645250	266165	0	4	0	4
7076709	647395	262709	0	4	0	4
2211269	642911	267850	0	3	0	3
2213845	647541	262748	0	3	1	3

			Breach Model Results: Baseline Hazard Rating Class			
objectid	bng east	bng north	200_2030	200_2190	1000_2030	1000_2190
11946782	642942	267823	0	1	0	2
7068192	643213	267798	0	3	0	4
752183	644046	266583	0	4	0	4
11947004	646806	266207	2	4	3	4
11947019	645172	266202	0	4	1	4
720678	645144	263193	0	3	0	4
1491781	647507	262900	0	4	0	4
26133484	647522	262865	0	4	0	4
664330	643983	268318	0	3	0	3
664329	643096	268207	0	3	0	3
664319	643095	268194	0	3	0	3
664326	643250	268156	0	0	0	1
28732489	644117	268046	0	3	0	3
28731385	642682	267973	0	1	0	2
28731386	642675	267985	0	0	0	1
28731379	642724	267955	0	3	0	3
28731380	642706	267934	0	3	0	3
28731381	642699	267962	0	3	0	3
28731382	642685	267945	0	1	0	2
28731383	642668	267954	0	0	0	1
664311	643006	267850	0	3	0	3
664312	643060	267842	0	4	0	4
664315	643651	267815	0	4	0	4
28731389	642913	267828	0	3	0	3
664309	643191	267778	0	3	0	3
27664765	643218	267762	0	3	0	3
27664764	643263	267738	0	3	0	3
28448610	642776	267724	0	4	0	4
28448626	643419	267710	0	4	0	4
664310	643356	267698	0	3	0	3
28731395	642715	267680	0	3	0	3
28731365	642658	267663	0	3	0	3
28731367	642684	267659	0	3	0	3
28731368	642680	267675	0	3	0	3
28731390	642675	267659	0	3	0	3
29545764	642605	267671	0	3	0	4
28731359	642477	267577	0	2	0	2
103801	643541	267519	0	4	0	4
619220	643550	267520	0	4	0	4
103802	643516	267504	0	3	0	3
103803	643521	267512	0	3	0	3
29832136	646347	267302	0	3	0	3
29832137	646330	267295	0	3	0	3
29832145	646244	267298	0	4	0	4
29832152	646264	267305	0	4	0	4
29832139	646342	267274	0	3	0	3
29832141	646183	267262	0	4	0	4
29832142	646234	267274	0	4	0	4
29832143	646231	267283	0	4	0	4
29832144	646229	267291	0	4	0	4
29832146	646256	267263	0	4	0	4
29832150	646272	267279	0	4	0	4
29832153	646333	267290	0	3	0	3

			Breach Model Results: Baseline Hazard Rating Class			
objectid	bng east	bng north	200_2030	200_2190	1000_2030	1000_2190
664299	643527	267052	0	4		4
28448625	643524	267058	0	4		4
664297	643254	266993	0	2		3
664298	643979	266560	0	3		3
664296	643928	266499	0	3		4
28354366	644372	266492	0	2		3
28354364	644406	266482	0	3		3
28354365	644383	266489	0	3		3
28354367	644394	266485	0	3		3
28732483	644307	266259	0	2		3
28732481	644835	266230	0	4	1	4
28732953	645196	266180	0	4		4
28732954	645200	266194	0	4		4
28732487	644942	266197	0	4		4
28448649	645266	266159	0	3		4
28732479	644898	266147	0	3		3
28732480	644954	266147	0	3		3
28732488	644994	266133	0	3		3
28732944	645036	266124	0	2		2
28732952	645265	266090	0	3		4
28732933	645880	265863	0	4		4
28448646	645869	265828	0	3		4
28732934	645867	265847	0	4		4
28732935	645897	265851	0	4		4
28732936	645897	265839	0	4		4
28732927	645907	265799	0	4		4
28732931	645877	265795	0	3		3
28732473	644698	265808	0	3		3
28732928	645908	265781	0	4		4
28732929	645890	265770	0	3		3
28732932	645877	265779	0	2		3
28732467	644691	265521	0	4		4
28732466	644685	265480	0	4		4
28732465	644674	265457	0	4		4
28732460	644573	265200	0	1		2
28732461	644578	265193	0	1		2
28732474	644563	265204	0	1		2
28732459	644562	265163	0	0		1
29832129	646619	265093	0	3		3
29832130	646606	265086	0	1		2
29832131	646625	265081	0	3		3
29832132	646613	265074	0	2		3
29832133	646603	265069	0	0		1
28449238	647125	263849	0	4		4
27798654	647145	263815	0	4		4
27798655	647043	263574	0	3		3
28449796	645140	263207	0	3		3
28732905	645102	263217	0	3		3
28354378	645015	262978	0	3		3
28732296	644961	262974	0	1		2
28733713	647475	262827	1	4	2	4
28733693	647166	262434	0	3		3
28733692	647135	262423	0	2		3

			Breach Model Results: Baseline Hazard Rating Class			
objectid	bng east	bng north	200_2030	200_2190	1000_2030	1000_2190
28733694	647171	262423	0	3	0	3
28733695	647160	262420	0	3	0	3
28733696	647170	262409	0	3	0	3
28733697	647154	262406	0	3	0	3

objectid	bng east	bng north	Number of Properties at flood risk			
			200_2030	200_2190	1000_2030	1000_2190
7068218	643122	268174	0	1	0	1
7067971	643222	268124	0	1	0	1
2211248	642618	267917	0	1	0	1
2211267	642957	267839	0	1	0	1
2211268	642934	267840	0	1	0	1
7063304	642454	267836	0	0	0	1
7063305	642982	267846	0	1	0	1
7063337	642466	267842	0	0	0	0
7063339	642939	267841	0	1	0	1
7067967	643010	267840	0	1	0	1
7067984	643038	267837	0	1	0	1
2211247	642508	267863	0	1	0	1
2211249	642946	267839	0	1	0	1
2211250	642930	267840	0	1	0	1
7068232	643005	267840	0	1	0	1
2211271	642440	267829	0	0	0	1
7067969	643106	267808	0	1	0	1
7067970	643687	267812	0	1	0	1
7067985	643079	267827	0	1	0	1
2211266	642426	267822	0	0	0	1
7068216	643096	267813	0	1	0	1
7068217	643125	267806	0	1	0	1
7068233	643101	267810	0	1	0	1
7063271	642919	267792	0	1	0	1
2211224	642908	267775	0	1	0	1
7067914	643062	267801	0	1	0	1
7067964	643180	267780	0	1	0	1
7067986	643145	267796	0	1	0	1
2211242	642912	267782	0	1	0	1
27287664	643229	267777	0	1	0	1
7068234	643161	267787	0	1	0	1
7063272	642850	267740	0	1	0	1
7063288	642901	267755	0	1	0	1
2211222	642938	267753	0	0	0	1
2211225	642893	267745	0	1	0	1
2211241	642929	267742	0	1	0	1
2211243	642903	267762	0	1	0	1
27287683	643255	267765	0	1	0	1
27288179	643277	267753	0	1	0	1
7063289	642876	267734	0	1	0	1
2211223	642913	267734	0	1	0	1
2211244	642875	267728	0	1	0	1
7068191	643335	267737	0	1	0	1
7063273	642860	267690	0	0	0	1
2211226	642864	267704	0	1	0	1
7068176	643326	267705	0	1	0	1
7063285	642749	267669	0	0	0	1
7063291	642817	267674	0	1	0	1
7063307	642702	267670	0	1	0	1
2211220	642753	267669	0	0	0	1
2211238	642733	267669	0	1	0	1
2211239	642759	267669	0	0	0	0

objectid	bng east	bng north	Number of Properties at flood risk			
			200_2030	200_2190	1000_2030	1000_2190
2211245	642821	267673	0	1	0	1
7063241	642738	267669	0	1	0	1
7063257	642657	267653	0	1	0	1
7063268	642744	267669	0	0	0	1
7068169	643506	267532	0	1	0	1
7067895	643511	267495	0	1	0	1
7068148	643529	267079	0	1	0	1
7067891	643258	267006	0	1	0	1
7073964	645170	266694	0	1	0	1
7068147	643952	266471	0	1	0	1
7067888	643906	266343	0	1	0	1
7072123	644359	266271	0	1	0	1
7072168	644345	266291	0	1	0	1
7067872	643944	266244	0	1	0	1
7072126	644377	266263	0	1	0	1
7068161	643948	266261	0	1	0	1
7071704	644876	266210	0	1	0	1
7067889	643952	266229	0	1	0	1
7072169	644314	266235	0	1	0	1
7072175	644881	266208	0	1	0	1
7068146	643942	266235	0	1	0	1
7068162	643942	266230	0	1	0	1
7071690	644861	266197	0	1	0	1
7071691	644932	266197	0	1	0	1
7074379	645211	266180	0	1	0	1
7072129	644894	266201	0	1	0	1
7072171	644393	266181	0	1	0	1
7072173	644858	266192	0	1	0	1
11845919	644934	266182	0	1	0	1
7071692	644906	266162	0	1	0	1
7071703	644926	266156	0	1	0	1
7071705	644885	266171	0	1	0	1
7073981	645225	266169	0	1	0	1
7074353	645098	266153	0	1	0	1
7074354	645080	266166	0	1	0	1
7074370	645093	266146	0	1	0	1
7072128	644962	266164	0	1	0	1
7072174	644992	266158	0	1	0	1
7074371	645024	266140	0	1	0	1
7071693	644462	266116	0	1	0	1
7074378	645226	266112	0	1	0	1
7074395	645207	266131	0	1	0	1
7074355	645028	266137	0	1	0	1
7073963	645257	266096	0	1	0	1
7074377	645265	266082	0	1	0	1
7073961	645298	266063	0	1	0	1
7073962	645293	266075	0	1	0	1
7073980	645261	266054	0	1	0	1
7073944	645298	266058	0	1	0	1
7073945	645297	266069	0	1	0	1
7074360	645328	266003	0	1	0	1
7071689	644674	265857	0	1	0	1
7071701	644674	265852	0	1	0	1

objectid	bng east	bng north	Number of Properties at flood risk			
			200_2030	200_2190	1000_2030	1000_2190
7072167	644680	265807	0	1	0	1
7073958	645938	265762	0	1	0	1
7072118	644642	265703	0	1	0	1
7072120	644678	265711	0	1	0	1
7072147	644682	265445	0	1	0	1
7072121	644651	265319	0	1	0	1
7072149	644653	265322	0	1	0	1
7071687	644641	265290	0	1	0	1
7071700	644603	265221	0	1	0	1
7073939	645684	263612	0	1	0	1
7074338	645683	263606	0	1	0	1
27123777	645680	263602	0	1	0	1
14529807	644979	262979	0	1	0	1
7070042	644979	262992	0	1	0	1
7070504	644983	262997	0	1	0	1
7076694	647023	262961	1	1	1	1
2213858	647031	262964	1	1	1	1
7070483	644969	262969	0	1	0	1
7070503	644960	262963	0	0	0	1
7070026	644956	262917	0	1	0	1
7070043	644954	262911	0	1	0	1
7070484	644959	262919	0	1	0	1
7070505	644952	262910	0	1	0	1
7070027	644947	262906	0	1	0	1
7070028	644926	262885	0	1	0	1
7070029	644922	262879	0	0	0	1
7070044	644933	262893	0	1	0	1
7070045	644923	262880	0	0	0	1
7070485	644944	262904	0	1	0	1
7070486	644939	262898	0	1	0	1
7070487	644928	262887	0	1	0	1
7070506	644941	262899	0	1	0	1
7070507	644931	262891	0	1	0	1
2213846	647454	262844	0	1	1	1
7076695	647486	262841	0	1	1	1
7076696	647488	262822	0	1	0	1
7076711	647488	262835	0	1	0	1
2213862	647488	262828	0	1	0	1
2213863	647496	262791	0	1	1	1
2213856	647152	262430	0	1	0	1
7072172	644854	266241	0	1	0	1
7072124	644323	266169	0	1	0	1
2213882	647496	262775	0	1	0	1
7067968	643056	267826	0	1	0	1
7067874	643910	266489	0	1	0	1
2213861	647511	262863	1	1	1	1
11946772	642926	267765	0	1	0	1
11947055	645245	266030	0	1	0	1
11947157	647485	262760	1	1	1	1
7074396	645250	266165	0	1	0	1
7076709	647395	262709	0	1	0	1
2211269	642911	267850	0	1	0	1
2213845	647541	262748	0	1	1	1

objectid	bng east	bng north	Number of Properties at flood risk			
			200_2030	200_2190	1000_2030	1000_2190
11946782	642942	267823	0	1	0	1
7068192	643213	267798	0	1	0	1
752183	644046	266583	0	1	0	1
11947004	646806	266207	1	1	1	1
11947019	645172	266202	0	1	1	1
720678	645144	263193	0	1	0	1
1491781	647507	262900	0	1	0	1
26133484	647522	262865	0	1	0	1
664330	643983	268318	0	1	0	1
664329	643096	268207	0	1	0	1
664319	643095	268194	0	1	0	1
664326	643250	268156	0	0	0	1
28732489	644117	268046	0	1	0	1
28731385	642682	267973	0	1	0	1
28731386	642675	267985	0	0	0	1
28731379	642724	267955	0	1	0	1
28731380	642706	267934	0	1	0	1
28731381	642699	267962	0	1	0	1
28731382	642685	267945	0	1	0	1
28731383	642668	267954	0	0	0	1
664311	643006	267850	0	1	0	1
664312	643060	267842	0	1	0	1
664315	643651	267815	0	1	0	1
28731389	642913	267828	0	1	0	1
664309	643191	267778	0	1	0	1
27664765	643218	267762	0	1	0	1
27664764	643263	267738	0	1	0	1
28448610	642776	267724	0	1	0	1
28448626	643419	267710	0	1	0	1
664310	643356	267698	0	1	0	1
28731395	642715	267680	0	1	0	1
28731365	642658	267663	0	1	0	1
28731367	642684	267659	0	1	0	1
28731368	642680	267675	0	1	0	1
28731390	642675	267659	0	1	0	1
29545764	642605	267671	0	1	0	1
28731359	642477	267577	0	1	0	1
103801	643541	267519	0	1	0	1
619220	643550	267520	0	1	0	1
103802	643516	267504	0	1	0	1
103803	643521	267512	0	1	0	1
29832136	646347	267302	0	1	0	1
29832137	646330	267295	0	1	0	1
29832145	646244	267298	0	1	0	1
29832152	646264	267305	0	1	0	1
29832139	646342	267274	0	1	0	1
29832141	646183	267262	0	1	0	1
29832142	646234	267274	0	1	0	1
29832143	646231	267283	0	1	0	1
29832144	646229	267291	0	1	0	1
29832146	646256	267263	0	1	0	1
29832150	646272	267279	0	1	0	1
29832153	646333	267290	0	1	0	1

objectid	bng east	bng north	Number of Properties at flood risk			
			200_2030	200_2190	1000_2030	1000_2190
664299	643527	267052	0	1	0	1
28448625	643524	267058	0	1	0	1
664297	643254	266993	0	1	0	1
664298	643979	266560	0	1	0	1
664296	643928	266499	0	1	0	1
28354366	644372	266492	0	1	0	1
28354364	644406	266482	0	1	0	1
28354365	644383	266489	0	1	0	1
28354367	644394	266485	0	1	0	1
28732483	644307	266259	0	1	0	1
28732481	644835	266230	0	1	1	1
28732953	645196	266180	0	1	0	1
28732954	645200	266194	0	1	0	1
28732487	644942	266197	0	1	0	1
28448649	645266	266159	0	1	0	1
28732479	644898	266147	0	1	0	1
28732480	644954	266147	0	1	0	1
28732488	644994	266133	0	1	0	1
28732944	645036	266124	0	1	0	1
28732952	645265	266090	0	1	0	1
28732933	645880	265863	0	1	0	1
28448646	645869	265828	0	1	0	1
28732934	645867	265847	0	1	0	1
28732935	645897	265851	0	1	0	1
28732936	645897	265839	0	1	0	1
28732927	645907	265799	0	1	0	1
28732931	645877	265795	0	1	0	1
28732473	644698	265808	0	1	0	1
28732928	645908	265781	0	1	0	1
28732929	645890	265770	0	1	0	1
28732932	645877	265779	0	1	0	1
28732467	644691	265521	0	1	0	1
28732466	644685	265480	0	1	0	1
28732465	644674	265457	0	1	0	1
28732460	644573	265200	0	1	0	1
28732461	644578	265193	0	1	0	1
28732474	644563	265204	0	1	0	1
28732459	644562	265163	0	0	0	1
29832129	646619	265093	0	1	0	1
29832130	646606	265086	0	1	0	1
29832131	646625	265081	0	1	0	1
29832132	646613	265074	0	1	0	1
29832133	646603	265069	0	0	0	1
28449238	647125	263849	0	1	0	1
27798654	647145	263815	0	1	0	1
27798655	647043	263574	0	1	0	1
28449796	645140	263207	0	1	0	1
28732905	645102	263217	0	1	0	1
28354378	645015	262978	0	1	0	1
28732296	644961	262974	0	1	0	1
28733713	647475	262827	1	1	1	1
28733693	647166	262434	0	1	0	1
28733692	647135	262423	0	1	0	1

objectid	bng east	bng north	Number of Properties at flood risk				
			200_2030	200_2190	1000_2030	1000_2190	
28733694	647171	262423	0	1	0	1	
28733695	647160	262420	0	1	0	1	
28733696	647170	262409	0	1	0	1	
28733697	647154	262406	0	1	0	1	
			2	135	5	146	Residenti:
			4	115	7	120	Non-Resic

objectid	bngeast	bngnorth
7068218	643122	268174
7067971	643222	268124
2211248	642618	267917
2211267	642957	267839
2211268	642934	267840
7063304	642454	267836
7063305	642982	267846
7063337	642466	267842
7063339	642939	267841
7067967	643010	267840
7067984	643038	267837
2211247	642508	267863
2211249	642946	267839
2211250	642930	267840
7068232	643005	267840
2211271	642440	267829
7067969	643106	267808
7067970	643687	267812
7067985	643079	267827
2211266	642426	267822
7068216	643096	267813
7068217	643125	267806
7068233	643101	267810
7063271	642919	267792
2211224	642908	267775
7067914	643062	267801
7067964	643180	267780
7067986	643145	267796
2211242	642912	267782
27287664	643229	267777
7068234	643161	267787
7063272	642850	267740
7063288	642901	267755
2211222	642938	267753
2211225	642893	267745
2211241	642929	267742
2211243	642903	267762
27287683	643255	267765
27288179	643277	267753
7063289	642876	267734
2211223	642913	267734
2211244	642875	267728
7068191	643335	267737
7063273	642860	267690
2211226	642864	267704
7068176	643326	267705
7063285	642749	267669
7063291	642817	267674
7063307	642702	267670
2211220	642753	267669
2211238	642733	267669
2211239	642759	267669

objectid	bngeast	bngnorth
2211245	642821	267673
7063241	642738	267669
7063257	642657	267653
7063268	642744	267669
7068169	643506	267532
7067895	643511	267495
7068148	643529	267079
7067891	643258	267006
7073964	645170	266694
7068147	643952	266471
7067888	643906	266343
7072123	644359	266271
7072168	644345	266291
7067872	643944	266244
7072126	644377	266263
7068161	643948	266261
7071704	644876	266210
7067889	643952	266229
7072169	644314	266235
7072175	644881	266208
7068146	643942	266235
7068162	643942	266230
7071690	644861	266197
7071691	644932	266197
7074379	645211	266180
7072129	644894	266201
7072171	644393	266181
7072173	644858	266192
11845919	644934	266182
7071692	644906	266162
7071703	644926	266156
7071705	644885	266171
7073981	645225	266169
7074353	645098	266153
7074354	645080	266166
7074370	645093	266146
7072128	644962	266164
7072174	644992	266158
7074371	645024	266140
7071693	644462	266116
7074378	645226	266112
7074395	645207	266131
7074355	645028	266137
7073963	645257	266096
7074377	645265	266082
7073961	645298	266063
7073962	645293	266075
7073980	645261	266054
7073944	645298	266058
7073945	645297	266069
7074360	645328	266003
7071689	644674	265857
7071701	644674	265852

objectid	bngeast	bngnorth
7072167	644680	265807
7073958	645938	265762
7072118	644642	265703
7072120	644678	265711
7072147	644682	265445
7072121	644651	265319
7072149	644653	265322
7071687	644641	265290
7071700	644603	265221
7073939	645684	263612
7074338	645683	263606
27123777	645680	263602
14529807	644979	262979
7070042	644979	262992
7070504	644983	262997
7076694	647023	262961
2213858	647031	262964
7070483	644969	262969
7070503	644960	262963
7070026	644956	262917
7070043	644954	262911
7070484	644959	262919
7070505	644952	262910
7070027	644947	262906
7070028	644926	262885
7070029	644922	262879
7070044	644933	262893
7070045	644923	262880
7070485	644944	262904
7070486	644939	262898
7070487	644928	262887
7070506	644941	262899
7070507	644931	262891
2213846	647454	262844
7076695	647486	262841
7076696	647488	262822
7076711	647488	262835
2213862	647488	262828
2213863	647496	262791
2213856	647152	262430
7072172	644854	266241
7072124	644323	266169
2213882	647496	262775
7067968	643056	267826
7067874	643910	266489
2213861	647511	262863
11946772	642926	267765
11947055	645245	266030
11947157	647485	262760
7074396	645250	266165
7076709	647395	262709
2211269	642911	267850
2213845	647541	262748

objectid	bngeast	bngnorth
11946782	642942	267823
7068192	643213	267798
752183	644046	266583
11947004	646806	266207
11947019	645172	266202
720678	645144	263193
1491781	647507	262900
26133484	647522	262865
664330	643983	268318
664329	643096	268207
664319	643095	268194
664326	643250	268156
28732489	644117	268046
28731385	642682	267973
28731386	642675	267985
28731379	642724	267955
28731380	642706	267934
28731381	642699	267962
28731382	642685	267945
28731383	642668	267954
664311	643006	267850
664312	643060	267842
664315	643651	267815
28731389	642913	267828
664309	643191	267778
27664765	643218	267762
27664764	643263	267738
28448610	642776	267724
28448626	643419	267710
664310	643356	267698
28731395	642715	267680
28731365	642658	267663
28731367	642684	267659
28731368	642680	267675
28731390	642675	267659
29545764	642605	267671
28731359	642477	267577
103801	643541	267519
619220	643550	267520
103802	643516	267504
103803	643521	267512
29832136	646347	267302
29832137	646330	267295
29832145	646244	267298
29832152	646264	267305
29832139	646342	267274
29832141	646183	267262
29832142	646234	267274
29832143	646231	267283
29832144	646229	267291
29832146	646256	267263
29832150	646272	267279
29832153	646333	267290

objectid	bngeast	bngnorth
664299	643527	267052
28448625	643524	267058
664297	643254	266993
664298	643979	266560
664296	643928	266499
28354366	644372	266492
28354364	644406	266482
28354365	644383	266489
28354367	644394	266485
28732483	644307	266259
28732481	644835	266230
28732953	645196	266180
28732954	645200	266194
28732487	644942	266197
28448649	645266	266159
28732479	644898	266147
28732480	644954	266147
28732488	644994	266133
28732944	645036	266124
28732952	645265	266090
28732933	645880	265863
28448646	645869	265828
28732934	645867	265847
28732935	645897	265851
28732936	645897	265839
28732927	645907	265799
28732931	645877	265795
28732473	644698	265808
28732928	645908	265781
28732929	645890	265770
28732932	645877	265779
28732467	644691	265521
28732466	644685	265480
28732465	644674	265457
28732460	644573	265200
28732461	644578	265193
28732474	644563	265204
28732459	644562	265163
29832129	646619	265093
29832130	646606	265086
29832131	646625	265081
29832132	646613	265074
29832133	646603	265069
28449238	647125	263849
27798654	647145	263815
27798655	647043	263574
28449796	645140	263207
28732905	645102	263217
28354378	645015	262978
28732296	644961	262974
28733713	647475	262827
28733693	647166	262434
28733692	647135	262423

objectid	bng east	bng north
28733694	647171	262423
28733695	647160	262420
28733696	647170	262409
28733697	647154	262406

al
iential

				NRD Prope
objectid	bng east	bng north	organisati	bldg number
7068218	643122	268174		0
7067971	643222	268124		0
2211248	642618	267917		0
2211267	642957	267839		0
2211268	642934	267840		0
7063304	642454	267836		0
7063305	642982	267846		0
7063337	642466	267842		0
7063339	642939	267841		0
7067967	643010	267840		0
7067984	643038	267837		0
2211247	642508	267863		0
2211249	642946	267839		0
2211250	642930	267840		0
7068232	643005	267840		0
2211270	642964	267807		0
2211271	642440	267829		0
7063306	642964	267819		0
7067969	643106	267808		0
7067970	643687	267812		0
7067985	643079	267827		0
14528252	643034	267806		0
2211266	642426	267822		0
7068216	643096	267813		0
7068217	643125	267806		0
7068233	643101	267810		0
7063271	642919	267792		0
2211224	642908	267775		0
7067914	643062	267801		0
7067964	643180	267780		0
7067986	643145	267796		0
2211242	642912	267782		0
27287664	643229	267777		0
7068234	643161	267787		0
7063272	642850	267740		0
7063288	642901	267755		0
2211222	642938	267753		0
2211225	642893	267745		0
2211241	642929	267742		0
2211243	642903	267762		0
27287683	643255	267765		0
27288179	643277	267753		0
7063289	642876	267734		0
2211223	642913	267734		0
2211244	642875	267728		0
7068191	643335	267737		0
7063273	642860	267690		0
7063290	642856	267684		0
2211226	642864	267704		0
7068176	643326	267705		0
7063285	642749	267669		0
7063291	642817	267674		0

				NRD Prope
objectid	bng east	bng north	organisati	bldgnumber
7063307	642702	267670		0
2211219	642788	267666		0
2211220	642753	267669		0
2211238	642733	267669		0
2211239	642759	267669		0
2211245	642821	267673		0
7063241	642738	267669		0
7063257	642657	267653		0
7063268	642744	267669		0
2211233	642502	267572		0
7068169	643506	267532		0
7067895	643511	267495		0
7068148	643529	267079		0
7067891	643258	267006		0
7073964	645170	266694		0
7068147	643952	266471		0
7067888	643906	266343		0
7072123	644359	266271		0
7072168	644345	266291		0
7067872	643944	266244		0
7072126	644377	266263		0
7068161	643948	266261		0
7071704	644876	266210		0
7067889	643952	266229		5
7072169	644314	266235		0
7072175	644881	266208		0
7068146	643942	266235		3
7068162	643942	266230		4
7071690	644861	266197		0
7071691	644932	266197		0
7074379	645211	266180		0
7072129	644894	266201		0
7072171	644393	266181		0
7072173	644858	266192		0
11845919	644934	266182		0
7071692	644906	266162		0
7071703	644926	266156		0
7071705	644885	266171		0
7073981	645225	266169		0
7074353	645098	266153		0
7074354	645080	266166		0
7074370	645093	266146		0
7072128	644962	266164		0
7072174	644992	266158		0
7074371	645024	266140		0
7071693	644462	266116		0
7074378	645226	266112		0
7074395	645207	266131		0
7074355	645028	266137		0
7073963	645257	266096		0
7074377	645265	266082		0
7073961	645298	266063		0
7073962	645293	266075		0

Residential

				NRD Prope
objectid	bng east	bng north	organisati	bldg number
7073980	645261	266054		0
7073944	645298	266058		0
7073945	645297	266069		0
7074360	645328	266003		0
7071689	644674	265857		0
7071701	644674	265852		0
7072167	644680	265807		0
7073958	645938	265762		0
7072118	644642	265703		2
7072120	644678	265711		0
7072147	644682	265445		0
7072121	644651	265319		3
7072149	644653	265322		4
7071687	644641	265290		0
7071700	644603	265221		0
7073939	645684	263612		1
7074338	645683	263606		2
27123777	645680	263602		3
14529807	644979	262979		0
7070042	644979	262992		0
7070504	644983	262997		0
7076694	647023	262961		0
7070025	644951	262963		163
2213858	647031	262964		0
7070483	644969	262969		167
7070503	644960	262963		165
7070026	644956	262917		0
7070043	644954	262911		0
7070484	644959	262919		0
7070505	644952	262910		0
7070027	644947	262906		0
7070028	644926	262885		0
7070029	644922	262879		0
7070044	644933	262893		0
7070045	644923	262880		0
7070485	644944	262904		0
7070486	644939	262898		0
7070487	644928	262887		0
7070506	644941	262899		0
7070507	644931	262891		0
2213846	647454	262844		0
7076695	647486	262841		0
7076696	647488	262822		0
7076711	647488	262835		0
2213862	647488	262828		0
2213863	647496	262791		0
2213856	647152	262430		0
7072172	644854	266241		0
7072124	644323	266169		0
2213882	647496	262775		0
7067968	643056	267826	THE OLD CHURCH ROOM	0
7067874	643910	266489	ENERGY INNOVATIONS UK LTD	0
2213861	647511	262863	SIZEWELL T	0

				NRD Prope
objectid	bng east	bng north	organisati	bldg number
11946772	642926	267765		0
11947055	645245	266030		0
11947157	647485	262760		0
7074396	645250	266165	EELS FOOT INN	0
7076709	647395	262709	VULCAN ARMS	0
2211269	642911	267850	THE BELL INN	0
2213845	647541	262748		0
11946782	642942	267823		0
7068192	643213	267798		0
752183	644046	266583		0
11947004	646806	266207		0
11947019	645172	266202		0
720678	645144	263193		0
1491781	647507	262900		0
26133484	647522	262865		0
664330	643983	268318		0
664329	643096	268207		0
664319	643095	268194		0
664326	643250	268156		0
28732489	644117	268046		0
28731385	642682	267973		0
28731386	642675	267985		0
28731379	642724	267955		0
28731380	642706	267934		0
28731381	642699	267962		0
28731382	642685	267945		0
28731383	642668	267954		0
28731384	642671	267960		0
664311	643006	267850		0
664312	643060	267842		0
664315	643651	267815		0
28731389	642913	267828		0
664309	643191	267778		0
29545763	642988	267801		0
27664765	643218	267762		0
27664764	643263	267738		0
28448610	642776	267724		0
28448626	643419	267710		0
664310	643356	267698		0
28731395	642715	267680		0
28731365	642658	267663		0
28731367	642684	267659		0
28731368	642680	267675		0
28731390	642675	267659		0
29545764	642605	267671		0
28731359	642477	267577		0
103801	643541	267519		0
619220	643550	267520		0
28731393	642306	267526		0
103802	643516	267504		0
103803	643521	267512		0
664305	643557	267407		0
29832136	646347	267302		0

					NRD Prope
	objectid	bng east	bng north	organisati	bldg number
Non-Residential	29832137	646330	267295		0
	29832145	646244	267298		0
	29832152	646264	267305		0
	29832139	646342	267274		0
	29832141	646183	267262		0
	29832142	646234	267274		0
	29832143	646231	267283		0
	29832144	646229	267291		0
	29832146	646256	267263		0
	29832150	646272	267279		0
	29832153	646333	267290		0
	664299	643527	267052		0
	28448625	643524	267058		0
	664297	643254	266993		0
	664298	643979	266560		0
	664296	643928	266499		0
	28354366	644372	266492		0
	28354364	644406	266482		0
	28354365	644383	266489		0
	28354367	644394	266485		0
	28732483	644307	266259		0
	28732481	644835	266230		0
	28732953	645196	266180		0
	28732954	645200	266194		0
	28732487	644942	266197		0
	28448649	645266	266159		0
	28732479	644898	266147		0
	28732480	644954	266147		0
	28732488	644994	266133		0
	28732944	645036	266124		0
	28732952	645265	266090		0
	28732933	645880	265863		0
	28448646	645869	265828		0
	28732934	645867	265847		0
	28732935	645897	265851		0
	28732936	645897	265839		0
	28732927	645907	265799		0
	28732931	645877	265795		0
	28732473	644698	265808		0
	28732928	645908	265781		0
	28732929	645890	265770		0
	28732932	645877	265779		0
	28732467	644691	265521		0
	28732466	644685	265480		0
	28732465	644674	265457		0
	28732463	644544	265243		0
	28732460	644573	265200		0
28732461	644578	265193		0	
28732474	644563	265204		0	
28732459	644562	265163		0	
29832129	646619	265093		0	
29832130	646606	265086		0	
29832131	646625	265081		0	

				NRD Prope
objectid	bngeast	bngnorth	organisati	bldgnumber
29832132	646613	265074		0
29832133	646603	265069		0
28449238	647125	263849		0
27798654	647145	263815		0
27798655	647043	263574		0
28449796	645140	263207		0
28732905	645102	263217		0
28354378	645015	262978		0
28732296	644961	262974		0
28733713	647475	262827		0
28733693	647166	262434		0
28733692	647135	262423		0
28733694	647171	262423		0
28733695	647160	262420		0
28733696	647170	262409		0
28733697	647154	262406		0
28733698	647151	262376		0

Parties Dataset (within model domain)						
objectid	bng east	bng north	bldgname	posttown	postcode	floorarea
7068218	643122	268174	VALE HOUSE	SAXMUNDHAM	IP17 3NU	220
7067971	643222	268124	FENN BUNGALOW	SAXMUNDHAM	IP17 3NU	98
2211248	642618	267917	MARSH ACRES	SAXMUNDHAM	IP17 3NH	292
2211267	642957	267839	THE OLD POST OFFICE	SAXMUNDHAM	IP17 3NN	164
2211268	642934	267840	2 BELL COTTAGES	SAXMUNDHAM	IP17 3NN	33
7063304	642454	267836	2 CAUSEWAY COTTAGES	SAXMUNDHAM	IP17 3NH	86
7063305	642982	267846	PHILOU	SAXMUNDHAM	IP17 3NW	47
7063337	642466	267842	1 CAUSEWAY COTTAGES	SAXMUNDHAM	IP17 3NH	44
7063339	642939	267841	1 BELL COTTAGES	SAXMUNDHAM	IP17 3NN	41
7067967	643010	267840	EUREKA	SAXMUNDHAM	IP17 3NW	49
7067984	643038	267837	BRINAN	SAXMUNDHAM	IP17 3NW	60
2211247	642508	267863	THE STONE HOUSE	SAXMUNDHAM	IP17 3NH	80
2211249	642946	267839	THE COTTAGE	SAXMUNDHAM	IP17 3NN	42
2211250	642930	267840	3 BELL COTTAGES	SAXMUNDHAM	IP17 3NN	37
7068232	643005	267840	FIRTREE COTTAGE	SAXMUNDHAM	IP17 3NW	45
2211270	642964	267807	1 STONE COTTAGES	SAXMUNDHAM	IP17 3NL	37
2211271	642440	267829	3 CAUSEWAY COTTAGES	SAXMUNDHAM	IP17 3NH	102
7063306	642964	267819	THE OLD CHAPEL	SAXMUNDHAM	IP17 3NL	80
7067969	643106	267808	1 ROSE COTTAGES	SAXMUNDHAM	IP17 3NP	38
7067970	643687	267812	RECKFORD RUN	SAXMUNDHAM	IP17 3NU	123
7067985	643079	267827	PENNYFIELDS	SAXMUNDHAM	IP17 3NW	120
14528252	643034	267806	MOWBRAYS	SAXMUNDHAM	IP17 3NW	98
2211266	642426	267822	4 CAUSEWAY COTTAGES	SAXMUNDHAM	IP17 3NH	72
7068216	643096	267813	ASHER COTTAGE	SAXMUNDHAM	IP17 3NP	50
7068217	643125	267806	WILLOWMERE	SAXMUNDHAM	IP17 3NP	101
7068233	643101	267810	2 ROSE COTTAGES	SAXMUNDHAM	IP17 3NP	43
7063271	642919	267792	HOLLY COTTAGE	SAXMUNDHAM	IP17 3NL	78
2211224	642908	267775	LEA COTTAGE	SAXMUNDHAM	IP17 3NJ	44
7067914	643062	267801	THE HAVEN	SAXMUNDHAM	IP17 3NW	66
7067964	643180	267780	OAK HOUSE	SAXMUNDHAM	IP17 3NR	66
7067986	643145	267796	VIRGINIA COTTAGE	SAXMUNDHAM	IP17 3NP	100
2211242	642912	267782	HEATHER COTTAGE	SAXMUNDHAM	IP17 3NJ	38
27287664	643229	267777	TWO HOOTS	SAXMUNDHAM	IP17 3NR	126
7068234	643161	267787	REST HARROW	SAXMUNDHAM	IP17 3NR	116
7063272	642850	267740	CLUB COTTAGE	SAXMUNDHAM	IP17 3NQ	90
7063288	642901	267755	CHRISTMAS COTTAGE	SAXMUNDHAM	IP17 3NJ	45
2211222	642938	267753	FUCHSIA COTTAGE	SAXMUNDHAM	IP17 3NJ	32
2211225	642893	267745	ROSE VILLA	SAXMUNDHAM	IP17 3NJ	54
2211241	642929	267742	FERN COTTAGE	SAXMUNDHAM	IP17 3NJ	38
2211243	642903	267762	FLINT COTTAGE	SAXMUNDHAM	IP17 3NJ	44
27287683	643255	267765	SUMMER HOUSE	SAXMUNDHAM	IP17 3NR	166
27288179	643277	267753	BEECH HOUSE	SAXMUNDHAM	IP17 3NR	121
7063289	642876	267734	VINE COTTAGE	SAXMUNDHAM	IP17 3NQ	158
2211223	642913	267734	CENTRAL HOUSE	SAXMUNDHAM	IP17 3NJ	105
2211244	642875	267728	ORCHARD COTTAGE	SAXMUNDHAM	IP17 3NQ	55
7068191	643335	267737	THE COACH-HOUSE	SAXMUNDHAM	IP17 3NR	91
7063273	642860	267690	RICHMOND COTTAGE	SAXMUNDHAM	IP17 3NQ	33
7063290	642856	267684	COLOMBINE COTTAGE	SAXMUNDHAM	IP17 3NQ	38
2211226	642864	267704	LAVENDER COTTAGE	SAXMUNDHAM	IP17 3NQ	117
7068176	643326	267705	THE OLD RECTORY	SAXMUNDHAM	IP17 3NR	214
7063285	642749	267669	5 STONE COTTAGES	SAXMUNDHAM	IP17 3NG	27
7063291	642817	267674	2 NIL DESPERANDUM	SAXMUNDHAM	IP17 3NG	42

Parties Dataset (within model domain)						
objectid	bngeast	bngnorth	bldgname	posttown	postcode	floorarea
7063307	642702	267670	SHEPLANDS	SAXMUNDHAM	IP17 3NG	113
2211219	642788	267666	POPLAR VILLA	SAXMUNDHAM	IP17 3NG	58
2211220	642753	267669	4 STONE COTTAGES	SAXMUNDHAM	IP17 3NG	31
2211238	642733	267669	8 STONE COTTAGES	SAXMUNDHAM	IP17 3NG	30
2211239	642759	267669	3 STONE COTTAGES	SAXMUNDHAM	IP17 3NG	37
2211245	642821	267673	NIL DESPERANDUM	SAXMUNDHAM	IP17 3NG	34
7063241	642738	267669	7 STONE COTTAGES	SAXMUNDHAM	IP17 3NG	27
7063257	642657	267653	MILL HOUSE	SAXMUNDHAM	IP17 3NG	95
7063268	642744	267669	6 STONE COTTAGES	SAXMUNDHAM	IP17 3NG	28
2211233	642502	267572	ROSE FARM	SAXMUNDHAM	IP17 3NG	157
7068169	643506	267532	RECKFORD HOUSE	SAXMUNDHAM	IP17 3NS	162
7067895	643511	267495	RECKFORD FARM	SAXMUNDHAM	IP17 3NS	282
7068148	643529	267079	FENN FARM	SAXMUNDHAM	IP17 3NT	92
7067891	643258	267006	YEW TREE FARM	SAXMUNDHAM	IP17 3NT	89
7073964	645170	266694	FOUR WINDS	LEISTON	IP16 4SL	128
7068147	643952	266471	THEBERTON HALL FARM	LEISTON	IP16 4SE	207
7067888	643906	266343	THEBERTON HALL COTTAGE	LEISTON	IP16 4SE	98
7072123	644359	266271	LONG ACRE	LEISTON	IP16 4SF	87
7072168	644345	266291	WEST END COTTAGE	LEISTON	IP16 4SF	227
7067872	643944	266244	LIME TREE COTTAGE	LEISTON	IP16 4SD	94
7072126	644377	266263	THE WILLOWS	LEISTON	IP16 4SF	176
7068161	643948	266261	FIELD END	LEISTON	IP16 4SD	98
7071704	644876	266210	1 HEATH VIEW	LEISTON	IP16 4SG	35
7067889	643952	266229		LEISTON	IP16 4SD	54
7072169	644314	266235	HOLLY LODGE	LEISTON	IP16 4SF	90
7072175	644881	266208	2 HEATH VIEW	LEISTON	IP16 4SG	59
7068146	643942	266235		LEISTON	IP16 4SD	42
7068162	643942	266230		LEISTON	IP16 4SD	68
7071690	644861	266197	1 NEW COTTAGES	LEISTON	IP16 4SQ	34
7071691	644932	266197	SWEETBRIAR COTTAGE	LEISTON	IP16 4SG	95
7074379	645211	266180	REDHOUSE FARM	LEISTON	IP16 4SL	60
7072129	644894	266201	MARSH COTTAGE	LEISTON	IP16 4SG	50
7072171	644393	266181	LUPIN COTTAGE	LEISTON	IP16 4SF	158
7072173	644858	266192	2 NEW COTTAGES	LEISTON	IP16 4SQ	39
11845919	644934	266182	WULLEUM	LEISTON	IP16 4SG	0
7071692	644906	266162	AUCKLAND BUNGALOW	LEISTON	IP16 4SG	106
7071703	644926	266156	THE LOOKOUT	LEISTON	IP16 4SG	158
7071705	644885	266171	HILLSFOOT COTTAGE	LEISTON	IP16 4SG	57
7073981	645225	266169	OLD THATCHED COTTAGE	LEISTON	IP16 4SL	57
7074353	645098	266153	1 CHAPEL COTTAGES	LEISTON	IP16 4SH	50
7074354	645080	266166	OLD CHAPEL	LEISTON	IP16 4SG	86
7074370	645093	266146	2 CHAPEL COTTAGES	LEISTON	IP16 4SH	27
7072128	644962	266164	HOMELAND	LEISTON	IP16 4SG	150
7072174	644992	266158	IVY COTTAGE	LEISTON	IP16 4SG	118
7074371	645024	266140	LABURNUM COTTAGE	LEISTON	IP16 4SG	37
7071693	644462	266116	EADES FARMHOUSE	LEISTON	IP16 4SF	159
7074378	645226	266112	BRIDGE COTTAGE	LEISTON	IP16 4SN	91
7074395	645207	266131	MELDON	LEISTON	IP16 4SJ	115
7074355	645028	266137	MERE	LEISTON	IP16 4SG	62
7073963	645257	266096	17 SCHOOL COTTAGES	LEISTON	IP16 4SN	25
7074377	645265	266082	15 SCHOOL COTTAGES	LEISTON	IP16 4SN	74
7073961	645298	266063	LONG DRIFT	LEISTON	IP16 4SN	48
7073962	645293	266075	MERE COTTAGE	LEISTON	IP16 4SN	59

Parties Dataset (within model domain)						
objectid	bng east	bng north	bldgname	posttown	postcode	floorarea
7073980	645261	266054	ROSE COTTAGE	LEISTON	IP16 4SN	105
7073944	645298	266058	EASTBRIDGE FARM SOUTH	LEISTON	IP16 4SN	45
7073945	645297	266069	DRIFT END COTTAGE	LEISTON	IP16 4SN	33
7074360	645328	266003	BOUNDARY COTTAGE	LEISTON	IP16 4SN	58
7071689	644674	265857	1 WOODVIEW	LEISTON	IP16 4RP	42
7071701	644674	265852	2 WOODVIEW	LEISTON	IP16 4RP	32
7072167	644680	265807	DRIFT FARM	LEISTON	IP16 4RP	114
7073958	645938	265762	LOWER ABBEY FARM	LEISTON	IP16 4SP	213
7072118	644642	265703		LEISTON	IP16 4RW	50
7072120	644678	265711	FLASH CORNER	LEISTON	IP16 4RL	95
7072147	644682	265445	THE ALDERS	LEISTON	IP16 4RL	94
7072121	644651	265319		LEISTON	IP16 4RN	99
7072149	644653	265322		LEISTON	IP16 4RN	32
7071687	644641	265290	KEEPERS COTTAGE	LEISTON	IP16 4RN	208
7071700	644603	265221	BOBS COTTAGE	LEISTON	IP16 4RL	111
7073939	645684	263612		LEISTON	IP16 4UP	36
7074338	645683	263606		LEISTON	IP16 4UP	37
27123777	645680	263602		LEISTON	IP16 4UP	45
14529807	644979	262979	3 CARR COTTAGES	LEISTON	IP16 4AS	120
7070042	644979	262992	2 CARR COTTAGES	LEISTON	IP16 4AS	44
7070504	644983	262997	1 CARR COTTAGES	LEISTON	IP16 4AS	45
7076694	647023	262961	1 ROSERY COTTAGES	LEISTON	IP16 4UJ	57
7070025	644951	262963		LEISTON	IP16 4AT	77
2213858	647031	262964	2 ROSERY COTTAGES	LEISTON	IP16 4UJ	55
7070483	644969	262969		LEISTON	IP16 4AT	94
7070503	644960	262963		LEISTON	IP16 4AT	72
7070026	644956	262917	13 ARCHWAY COTTAGES	LEISTON	IP16 4AR	53
7070043	644954	262911	12 ARCHWAY COTTAGES	LEISTON	IP16 4AR	39
7070484	644959	262919	14 ARCHWAY COTTAGES	LEISTON	IP16 4AR	47
7070505	644952	262910	11 ARCHWAY COTTAGES	LEISTON	IP16 4AR	51
7070027	644947	262906	10 ARCHWAY COTTAGES	LEISTON	IP16 4AR	48
7070028	644926	262885	3 ARCHWAY COTTAGES	LEISTON	IP16 4AR	43
7070029	644922	262879	1 ARCHWAY COTTAGES	LEISTON	IP16 4AR	41
7070044	644933	262893	6 ARCHWAY COTTAGES	LEISTON	IP16 4AR	45
7070045	644923	262880	2 ARCHWAY COTTAGES	LEISTON	IP16 4AR	35
7070485	644944	262904	9 ARCHWAY COTTAGES	LEISTON	IP16 4AR	49
7070486	644939	262898	7 ARCHWAY COTTAGES	LEISTON	IP16 4AR	47
7070487	644928	262887	4 ARCHWAY COTTAGES	LEISTON	IP16 4AR	49
7070506	644941	262899	8 ARCHWAY COTTAGES	LEISTON	IP16 4AR	44
7070507	644931	262891	5 ARCHWAY COTTAGES	LEISTON	IP16 4AR	44
2213846	647454	262844	WHY WORRY	LEISTON	IP16 4UH	54
7076695	647486	262841	NORTH COTTAGE	LEISTON	IP16 4UH	57
7076696	647488	262822	WOODBINE COTTAGE	LEISTON	IP16 4UH	66
7076711	647488	262835	THE MOORINGS	LEISTON	IP16 4UH	69
2213862	647488	262828	OCEAN COTTAGE	LEISTON	IP16 4UH	36
2213863	647496	262791	GAP HOUSE	LEISTON	IP16 4UH	87
2213856	647152	262430	HOME FARM	LEISTON	IP16 4TT	110
7072172	644854	266241	LLAMEDOS	LEISTON	IP16 4SG	176
7072124	644323	266169	HOLLY TREE FARM	LEISTON	IP16 4SF	221
2213882	647496	262775	CORNER HOUSE	LEISTON	IP16 4UH	143
7067968	643056	267826		SAXMUNDHAM	IP17 3NW	59
7067874	643910	266489		LEISTON	IP16 4SE	80
2213861	647511	262863		LEISTON	IP16 4UH	86

Parties Dataset (within model domain)						
objectid	bng east	bng north	bldgname	posttown	postcode	floorarea
11946772	642926	267765		SAXMUNDHAM	IP17 3NJ	0
11947055	645245	266030		LEISTON	IP16 4SN	0
11947157	647485	262760		LEISTON	IP16 4UH	0
7074396	645250	266165		LEISTON	IP16 4SN	168
7076709	647395	262709		LEISTON	IP16 4UD	203
2211269	642911	267850		SAXMUNDHAM	IP17 3NN	163
2213845	647541	262748		LEISTON	IP16 4UH	58
11946782	642942	267823		SAXMUNDHAM	IP17 3NN	0
7068192	643213	267798		SAXMUNDHAM	IP17 3NR	24
752183	644046	266583		LEISTON	IP16 4SD	0
11947004	646806	266207		LEISTON	IP16 4SP	0
11947019	645172	266202		LEISTON	IP16 4SL	0
720678	645144	263193		LEISTON	IP16 4AS	0
1491781	647507	262900		LEISTON	IP16 4UH	0
26133484	647522	262865		LEISTON	IP16 4UH	38
664330	643983	268318		SAXMUNDHAM	IP17 3BE	50
664329	643096	268207		SAXMUNDHAM	IP17 3NU	44
664319	643095	268194		SAXMUNDHAM	IP17 3NU	58
664326	643250	268156		SAXMUNDHAM	IP17 3EL	151
28732489	644117	268046		SAXMUNDHAM	IP17 3BX	54
28731385	642682	267973		SAXMUNDHAM	IP17 3NH	38
28731386	642675	267985		SAXMUNDHAM	IP17 3NH	145
28731379	642724	267955		SAXMUNDHAM	IP17 3NH	280
28731380	642706	267934		SAXMUNDHAM	IP17 3NH	439
28731381	642699	267962		SAXMUNDHAM	IP17 3NH	74
28731382	642685	267945		SAXMUNDHAM	IP17 3NH	61
28731383	642668	267954		SAXMUNDHAM	IP17 3NH	31
28731384	642671	267960		SAXMUNDHAM	IP17 3NH	130
664311	643006	267850		SAXMUNDHAM	IP17 3NW	27
664312	643060	267842		SAXMUNDHAM	IP17 3NW	44
664315	643651	267815		SAXMUNDHAM	IP17 3NU	31
28731389	642913	267828		SAXMUNDHAM	IP17 3NN	48
664309	643191	267778		SAXMUNDHAM	IP17 3NR	51
29545763	642988	267801		SAXMUNDHAM	IP17 3NW	30
27664765	643218	267762		SAXMUNDHAM	IP17 3NR	41
27664764	643263	267738		SAXMUNDHAM	IP17 3NR	46
28448610	642776	267724		SAXMUNDHAM	IP17 3NQ	27
28448626	643419	267710		SAXMUNDHAM	IP17 3NR	51
664310	643356	267698		SAXMUNDHAM	IP17 3NR	36
28731395	642715	267680		SAXMUNDHAM	IP17 3NG	76
28731365	642658	267663		SAXMUNDHAM	IP17 3NG	25
28731367	642684	267659		SAXMUNDHAM	IP17 3NG	62
28731368	642680	267675		SAXMUNDHAM	IP17 3NG	28
28731390	642675	267659		SAXMUNDHAM	IP17 3NG	36
29545764	642605	267671		SAXMUNDHAM	IP17 3NG	53
28731359	642477	267577		SAXMUNDHAM	IP17 3NG	152
103801	643541	267519		SAXMUNDHAM	IP17 3NS	47
619220	643550	267520		SAXMUNDHAM	IP17 3NS	75
28731393	642306	267526		SAXMUNDHAM	IP17 3NG	41
103802	643516	267504		SAXMUNDHAM	IP17 3NS	43
103803	643521	267512		SAXMUNDHAM	IP17 3NS	75
664305	643557	267407		SAXMUNDHAM	IP17 3NS	516
29832136	646347	267302		SAXMUNDHAM	IP17 3BY	70

Parties Dataset (within model domain)						
objectid	bng east	bng north	bldgname	posttown	postcode	floorarea
29832137	646330	267295		SAXMUNDHAM	IP17 3BY	31
29832145	646244	267298		SAXMUNDHAM	IP17 3BY	221
29832152	646264	267305		SAXMUNDHAM	IP17 3BY	76
29832139	646342	267274		SAXMUNDHAM	IP17 3BY	40
29832141	646183	267262		SAXMUNDHAM	IP17 3BY	86
29832142	646234	267274		SAXMUNDHAM	IP17 3BY	38
29832143	646231	267283		SAXMUNDHAM	IP17 3BY	52
29832144	646229	267291		SAXMUNDHAM	IP17 3BY	43
29832146	646256	267263		SAXMUNDHAM	IP17 3BY	83
29832150	646272	267279		SAXMUNDHAM	IP17 3BY	255
29832153	646333	267290		SAXMUNDHAM	IP17 3BY	30
664299	643527	267052		SAXMUNDHAM	IP17 3NT	54
28448625	643524	267058		SAXMUNDHAM	IP17 3NT	52
664297	643254	266993		SAXMUNDHAM	IP17 3NT	48
664298	643979	266560		LEISTON	IP16 4SD	219
664296	643928	266499		LEISTON	IP16 4SE	178
28354366	644372	266492		LEISTON	IP16 4SF	78
28354364	644406	266482		LEISTON	IP16 4SF	78
28354365	644383	266489		LEISTON	IP16 4SF	78
28354367	644394	266485		LEISTON	IP16 4SF	78
28732483	644307	266259		LEISTON	IP16 4SF	67
28732481	644835	266230		LEISTON	IP16 4SG	84
28732953	645196	266180		LEISTON	IP16 4SL	107
28732954	645200	266194		LEISTON	IP16 4SL	59
28732487	644942	266197		LEISTON	IP16 4SG	64
28448649	645266	266159		LEISTON	IP16 4SN	130
28732479	644898	266147		LEISTON	IP16 4SG	64
28732480	644954	266147		LEISTON	IP16 4SG	46
28732488	644994	266133		LEISTON	IP16 4SG	60
28732944	645036	266124		LEISTON	IP16 4SG	39
28732952	645265	266090		LEISTON	IP16 4SN	55
28732933	645880	265863		LEISTON	IP16 4SP	308
28448646	645869	265828		LEISTON	IP16 4SP	81
28732934	645867	265847		LEISTON	IP16 4SP	86
28732935	645897	265851		LEISTON	IP16 4SP	167
28732936	645897	265839		LEISTON	IP16 4SP	40
28732927	645907	265799		LEISTON	IP16 4SP	80
28732931	645877	265795		LEISTON	IP16 4SP	81
28732473	644698	265808		LEISTON	IP16 4RP	85
28732928	645908	265781		LEISTON	IP16 4SP	457
28732929	645890	265770		LEISTON	IP16 4SP	50
28732932	645877	265779		LEISTON	IP16 4SP	87
28732467	644691	265521		LEISTON	IP16 4RL	290
28732466	644685	265480		LEISTON	IP16 4RL	116
28732465	644674	265457		LEISTON	IP16 4RL	46
28732463	644544	265243		LEISTON	IP16 4RL	157
28732460	644573	265200		LEISTON	IP16 4RL	96
28732461	644578	265193		LEISTON	IP16 4RL	37
28732474	644563	265204		LEISTON	IP16 4RL	136
28732459	644562	265163		LEISTON	IP16 4RL	26
29832129	646619	265093		LEISTON	IP16 4SP	85
29832130	646606	265086		LEISTON	IP16 4SP	82
29832131	646625	265081		LEISTON	IP16 4SP	73

Parties Dataset (within model domain)						
objectid	bngeast	bngnorth	bldgname	posttown	postcode	floorarea
29832132	646613	265074		LEISTON	IP16 4SP	74
29832133	646603	265069		LEISTON	IP16 4SP	52
28449238	647125	263849		LEISTON	IP16 4UR	234
27798654	647145	263815		LEISTON	IP16 4UR	1753
27798655	647043	263574		LEISTON	IP16 4UR	131
28449796	645140	263207		LEISTON	IP16 4AS	115
28732905	645102	263217		LEISTON	IP16 4AS	145
28354378	645015	262978		LEISTON	IP16 4AS	41
28732296	644961	262974		LEISTON	IP16 4AS	26
28733713	647475	262827		LEISTON	IP16 4UH	40
28733693	647166	262434		LEISTON	IP16 4TT	36
28733692	647135	262423		LEISTON	IP16 4TT	55
28733694	647171	262423		LEISTON	IP16 4TT	119
28733695	647160	262420		LEISTON	IP16 4TT	97
28733696	647170	262409		LEISTON	IP16 4TT	86
28733697	647154	262406		LEISTON	IP16 4TT	132
28733698	647151	262376		LEISTON	IP16 4TT	177

objectid	bng east	bng north	floorlevel	mcmcode	housetype	Coastal Inundation Model Result	
						200_2030	200_2190
7068218	643122	268174	dG		1 Det	-9999.000	0.707
7067971	643222	268124	dG		1 Flat	-9999.000	0.696
2211248	642618	267917	dG		1 Det	-9999.000	0.424
2211267	642957	267839	dG		1 Det	-9999.000	0.417
2211268	642934	267840	dG		1 Terr	-9999.000	0.640
7063304	642454	267836	dG		1 SDet	-9999.000	-9999.000
7063305	642982	267846	dG		1 Det	-9999.000	0.687
7063337	642466	267842	dG		1 SDet	-9999.000	-9999.000
7063339	642939	267841	dG		1 Terr	-9999.000	0.612
7067967	643010	267840	dG		1 SDet	-9999.000	1.124
7067984	643038	267837	dG		1 Det	-9999.000	1.164
2211247	642508	267863	dG		1 Det	-9999.000	0.157
2211249	642946	267839	dG		1 Det	-9999.000	0.527
2211250	642930	267840	dG		1 Terr	-9999.000	0.787
7068232	643005	267840	dG		1 SDet	-9999.000	1.063
2211270	642964	267807	dG		1 SDet	-9999.000	-9999.000
2211271	642440	267829	dG		1 SDet	-9999.000	-9999.000
7063306	642964	267819	dG		1 Det	-9999.000	-9999.000
7067969	643106	267808	dG		1 Terr	-9999.000	1.664
7067970	643687	267812	dG		1 Det	-9999.000	0.523
7067985	643079	267827	dG		1 Det	-9999.000	1.368
14528252	643034	267806	dG		1 Det	-9999.000	-9999.000
2211266	642426	267822	dG		1 SDet	-9999.000	0.016
7068216	643096	267813	dG		1 Terr	-9999.000	1.651
7068217	643125	267806	dG		1 Det	-9999.000	1.481
7068233	643101	267810	dG		1 Terr	-9999.000	1.675
7063271	642919	267792	dG		1 Det	-9999.000	0.592
2211224	642908	267775	dG		1 SDet	-9999.000	0.733
7067914	643062	267801	dG		1 Det	-9999.000	0.238
7067964	643180	267780	dG		1 Det	-9999.000	1.292
7067986	643145	267796	dG		1 Det	-9999.000	1.539
2211242	642912	267782	dG		1 SDet	-9999.000	0.718
27287664	643229	267777	dG		1 Det	-9999.000	0.507
7068234	643161	267787	dG		1 Det	-9999.000	1.527
7063272	642850	267740	dG		1 Det	-9999.000	1.341
7063288	642901	267755	dG		1 Det	-9999.000	0.574
2211222	642938	267753	dG		1 Det	-9999.000	-9999.000
2211225	642893	267745	dG		1 Det	-9999.000	0.634
2211241	642929	267742	dG		1 Det	-9999.000	0.573
2211243	642903	267762	dG		1 Det	-9999.000	0.593
27287683	643255	267765	dG		1 Det	-9999.000	0.478
27288179	643277	267753	dG		1 Det	-9999.000	0.551
7063289	642876	267734	dG		1 SDet	-9999.000	0.720
2211223	642913	267734	dG		1 Det	-9999.000	0.397
2211244	642875	267728	dG		1 SDet	-9999.000	0.642
7068191	643335	267737	dG		1 Det	-9999.000	1.460
7063273	642860	267690	dG		1 SDet	-9999.000	-9999.000
7063290	642856	267684	dG		1 SDet	-9999.000	-9999.000
2211226	642864	267704	dG		1 Det	-9999.000	0.332
7068176	643326	267705	dG		1 Det	-9999.000	0.712
7063285	642749	267669	dG		1 Terr	-9999.000	0.008
7063291	642817	267674	dG		1 SDet	-9999.000	0.454

objectid	bng east	bng north	floorlevel	mcmcode	housetype	Coastal Inundation Model Result	
						200_2030	200_2190
7063307	642702	267670	dG		1 Det	-9999.000	1.187
2211219	642788	267666	dG		1 Det	-9999.000	-9999.000
2211220	642753	267669	dG		1 Terr	-9999.000	-9999.000
2211238	642733	267669	dG		1 SDet	-9999.000	0.457
2211239	642759	267669	dG		1 Terr	-9999.000	-9999.000
2211245	642821	267673	dG		1 SDet	-9999.000	0.328
7063241	642738	267669	dG		1 SDet	-9999.000	0.208
7063257	642657	267653	dG		1 Det	-9999.000	0.690
7063268	642744	267669	dG		1 Terr	-9999.000	0.050
2211233	642502	267572	dG		1 Det	-9999.000	-9999.000
7068169	643506	267532	dG		1 Det	-9999.000	0.937
7067895	643511	267495	dG		1 Det	-9999.000	0.957
7068148	643529	267079	dG		1 Det	-9999.000	1.642
7067891	643258	267006	dG		1 Det	-9999.000	0.291
7073964	645170	266694	dG		1 Det	-9999.000	2.770
7068147	643952	266471	dG		1 Det	-9999.000	2.181
7067888	643906	266343	dG		1 Det	-9999.000	2.128
7072123	644359	266271	dG		1 SDet	-9999.000	2.632
7072168	644345	266291	dG		1 SDet	-9999.000	1.815
7067872	643944	266244	dG		1 Terr	-9999.000	1.433
7072126	644377	266263	dG		1 Det	-9999.000	3.244
7068161	643948	266261	dG		1 Det	-9999.000	1.404
7071704	644876	266210	dG		1 SDet	-9999.000	3.915
7067889	643952	266229	dG		1 Terr	-9999.000	0.531
7072169	644314	266235	dG		1 Det	-9999.000	1.660
7072175	644881	266208	dG		1 SDet	-9999.000	3.873
7068146	643942	266235	dG		1 Terr	-9999.000	1.214
7068162	643942	266230	dG		1 Terr	-9999.000	1.082
7071690	644861	266197	dG		1 SDet	-9999.000	3.578
7071691	644932	266197	dG		1 Det	-9999.000	3.511
7074379	645211	266180	dG		1 Det	-9999.000	3.388
7072129	644894	266201	dG		1 Det	-9999.000	3.742
7072171	644393	266181	dG		1 Det	-9999.000	1.137
7072173	644858	266192	dG		1 SDet	-9999.000	3.361
11845919	644934	266182	dG		1	-9999.000	3.133
7071692	644906	266162	dG		1 Det	-9999.000	1.674
7071703	644926	266156	dG		1 Det	-9999.000	1.641
7071705	644885	266171	dG		1 Det	-9999.000	2.193
7073981	645225	266169	dG		1 Det	-9999.000	3.189
7074353	645098	266153	dG		1 SDet	-9999.000	3.027
7074354	645080	266166	dG		1 Det	-9999.000	3.380
7074370	645093	266146	dG		1 SDet	-9999.000	3.087
7072128	644962	266164	dG		1 Det	-9999.000	1.923
7072174	644992	266158	dG		1 Det	-9999.000	2.189
7074371	645024	266140	dG		1 SDet	-9999.000	1.252
7071693	644462	266116	dG		1 Det	-9999.000	2.403
7074378	645226	266112	dG		1 Det	-9999.000	0.297
7074395	645207	266131	dG		1 Det	-9999.000	0.650
7074355	645028	266137	dG		1 SDet	-9999.000	1.048
7073963	645257	266096	dG		1 SDet	-9999.000	1.569
7074377	645265	266082	dG		1 SDet	-9999.000	2.116
7073961	645298	266063	dG		1 Terr	-9999.000	2.046
7073962	645293	266075	dG		1 Det	-9999.000	1.783

objectid	bng east	bng north	floorlevel	mcmcode	housetype	Coastal Inundation Model Result	
						200_2030	200_2190
7073980	645261	266054	dG		1 Det	-9999.000	1.208
7073944	645298	266058	dG		1 Terr	-9999.000	2.098
7073945	645297	266069	dG		1 Terr	-9999.000	1.952
7074360	645328	266003	dG		1 Det	-9999.000	2.905
7071689	644674	265857	dG		1 SDet	-9999.000	2.853
7071701	644674	265852	dG		1 SDet	-9999.000	2.741
7072167	644680	265807	dG		1 Det	-9999.000	1.452
7073958	645938	265762	dG		1 Det	-9999.000	2.211
7072118	644642	265703	dG		1 Det	-9999.000	3.006
7072120	644678	265711	dG		1 Det	-9999.000	2.044
7072147	644682	265445	dG		1 Det	-9999.000	1.778
7072121	644651	265319	dG		1 SDet	-9999.000	0.904
7072149	644653	265322	dG		1 SDet	-9999.000	0.930
7071687	644641	265290	dG		1 Det	-9999.000	0.526
7071700	644603	265221	dG		1 Det	-9999.000	0.282
7073939	645684	263612	dG		1 Terr	-9999.000	2.171
7074338	645683	263606	dG		1 Terr	-9999.000	2.105
27123777	645680	263602	dG		1 Terr	-9999.000	2.048
14529807	644979	262979	dG		1 Det	-9999.000	0.784
7070042	644979	262992	dG		1 SDet	-9999.000	0.641
7070504	644983	262997	dG		1 SDet	-9999.000	0.700
7076694	647023	262961	dG		1 SDet	-9999.000	4.061
7070025	644951	262963	dG		1 Det	-9999.000	-9999.000
2213858	647031	262964	dG		1 SDet	-9999.000	4.207
7070483	644969	262969	dG		1 Det	-9999.000	0.288
7070503	644960	262963	dG		1 Det	-9999.000	0.027
7070026	644956	262917	dG		1 Terr	-9999.000	0.591
7070043	644954	262911	dG		1 Terr	-9999.000	0.510
7070484	644959	262919	dG		1 Terr	-9999.000	0.623
7070505	644952	262910	dG		1 Terr	-9999.000	0.519
7070027	644947	262906	dG		1 Terr	-9999.000	0.442
7070028	644926	262885	dG		1 Terr	-9999.000	0.154
7070029	644922	262879	dG		1 Terr	-9999.000	-9999.000
7070044	644933	262893	dG		1 Terr	-9999.000	0.249
7070045	644923	262880	dG		1 Terr	-9999.000	0.042
7070485	644944	262904	dG		1 Terr	-9999.000	0.439
7070486	644939	262898	dG		1 Terr	-9999.000	0.323
7070487	644928	262887	dG		1 Terr	-9999.000	0.188
7070506	644941	262899	dG		1 Terr	-9999.000	0.330
7070507	644931	262891	dG		1 Terr	-9999.000	0.230
2213846	647454	262844	dG		1 Det	0.006	3.587
7076695	647486	262841	dG		1 Terr	0.039	2.939
7076696	647488	262822	dG		1 Terr	0.009	2.730
7076711	647488	262835	dG		1 Terr	0.006	2.727
2213862	647488	262828	dG		1 Terr	0.002	2.676
2213863	647496	262791	dG		1 SDet	0.043	2.379
2213856	647152	262430	dG		1 Det	-9999.000	1.479
7072172	644854	266241	pG		1 Flat	-9999.000	4.188
7072124	644323	266169	pG		1 Flat	-9999.000	1.487
2213882	647496	262775	pG		1 Flat	0.029	1.985
7067968	643056	267826	dG		21	-9999.000	1.498
7067874	643910	266489	dG		21	-9999.000	1.107
2213861	647511	262863	dG		21	0.007	2.334

objectid	bng east	bng north	floorlevel	mcmcode	housetype	Coastal Inundation Model Result	
						200_2030	200_2190
11946772	642926	267765	dG		216	-9999.000	0.356
11947055	645245	266030	dG		216	-9999.000	0.028
11947157	647485	262760	dG		216	0.005	1.839
7074396	645250	266165	dG		234	-9999.000	2.703
7076709	647395	262709	dG		234	-9999.000	2.029
2211269	642911	267850	dG		511	-9999.000	1.734
2213845	647541	262748	dG		651	-9999.000	0.829
11946782	642942	267823	dG		840	-9999.000	0.209
7068192	643213	267798	dG		840	-9999.000	1.731
752183	644046	266583	dG		840	-9999.000	3.061
11947004	646806	266207	dG		840	0.118	4.998
11947019	645172	266202	dG		840	-9999.000	4.237
720678	645144	263193	dG		840	-9999.000	1.791
1491781	647507	262900	dG		910	-9999.000	1.725
26133484	647522	262865	dG		920	-9999.000	2.029
664330	643983	268318	pG		999	-9999.000	0.574
664329	643096	268207	pG		999	-9999.000	0.651
664319	643095	268194	pG		999	-9999.000	1.051
664326	643250	268156	pG		999	-9999.000	-9999.000
28732489	644117	268046	pG		999	-9999.000	0.573
28731385	642682	267973	pG		999	-9999.000	0.188
28731386	642675	267985	pG		999	-9999.000	-9999.000
28731379	642724	267955	pG		999	-9999.000	0.934
28731380	642706	267934	pG		999	-9999.000	0.567
28731381	642699	267962	pG		999	-9999.000	0.536
28731382	642685	267945	pG		999	-9999.000	0.232
28731383	642668	267954	pG		999	-9999.000	-9999.000
28731384	642671	267960	pG		999	-9999.000	-9999.000
664311	643006	267850	pG		999	-9999.000	1.535
664312	643060	267842	pG		999	-9999.000	2.317
664315	643651	267815	pG		999	-9999.000	2.373
28731389	642913	267828	pG		999	-9999.000	1.228
664309	643191	267778	pG		999	-9999.000	1.297
29545763	642988	267801	pG		999	-9999.000	-9999.000
27664765	643218	267762	pG		999	-9999.000	0.845
27664764	643263	267738	pG		999	-9999.000	0.691
28448610	642776	267724	pG		999	-9999.000	2.030
28448626	643419	267710	pG		999	-9999.000	3.034
664310	643356	267698	pG		999	-9999.000	1.076
28731395	642715	267680	pG		999	-9999.000	1.591
28731365	642658	267663	pG		999	-9999.000	1.298
28731367	642684	267659	pG		999	-9999.000	0.790
28731368	642680	267675	pG		999	-9999.000	1.572
28731390	642675	267659	pG		999	-9999.000	0.965
29545764	642605	267671	pG		999	-9999.000	1.776
28731359	642477	267577	pG		999	-9999.000	0.233
103801	643541	267519	pG		999	-9999.000	1.997
619220	643550	267520	pG		999	-9999.000	2.309
28731393	642306	267526	pG		999	-9999.000	-9999.000
103802	643516	267504	pG		999	-9999.000	1.348
103803	643521	267512	pG		999	-9999.000	1.400
664305	643557	267407	pG		999	-9999.000	-9999.000
29832136	646347	267302	pG		999	-9999.000	1.313

objectid	bng east	bng north	floorlevel	mcmcode	housetype	Coastal Inundation Model Result	
						200_2030	200_2190
29832137	646330	267295	pG	999		-9999.000	1.333
29832145	646244	267298	pG	999		-9999.000	2.738
29832152	646264	267305	pG	999		-9999.000	2.242
29832139	646342	267274	pG	999		-9999.000	1.586
29832141	646183	267262	pG	999		-9999.000	2.027
29832142	646234	267274	pG	999		-9999.000	3.444
29832143	646231	267283	pG	999		-9999.000	3.251
29832144	646229	267291	pG	999		-9999.000	2.898
29832146	646256	267263	pG	999		-9999.000	3.498
29832150	646272	267279	pG	999		-9999.000	2.824
29832153	646333	267290	pG	999		-9999.000	1.402
664299	643527	267052	pG	999		-9999.000	2.542
28448625	643524	267058	pG	999		-9999.000	2.364
664297	643254	266993	pG	999		-9999.000	0.445
664298	643979	266560	pG	999		-9999.000	1.016
664296	643928	266499	pG	999		-9999.000	1.947
28354366	644372	266492	pG	999		-9999.000	0.491
28354364	644406	266482	pG	999		-9999.000	0.981
28354365	644383	266489	pG	999		-9999.000	0.652
28354367	644394	266485	pG	999		-9999.000	0.796
28732483	644307	266259	pG	999		-9999.000	0.363
28732481	644835	266230	pG	999		-9999.000	4.185
28732953	645196	266180	pG	999		-9999.000	3.527
28732954	645200	266194	pG	999		-9999.000	3.999
28732487	644942	266197	pG	999		-9999.000	3.245
28448649	645266	266159	pG	999		-9999.000	1.945
28732479	644898	266147	pG	999		-9999.000	1.038
28732480	644954	266147	pG	999		-9999.000	1.206
28732488	644994	266133	pG	999		-9999.000	0.621
28732944	645036	266124	pG	999		-9999.000	0.199
28732952	645265	266090	pG	999		-9999.000	1.778
28732933	645880	265863	pG	999		-9999.000	3.163
28448646	645869	265828	pG	999		-9999.000	1.890
28732934	645867	265847	pG	999		-9999.000	2.386
28732935	645897	265851	pG	999		-9999.000	3.502
28732936	645897	265839	pG	999		-9999.000	3.379
28732927	645907	265799	pG	999		-9999.000	2.582
28732931	645877	265795	pG	999		-9999.000	1.115
28732473	644698	265808	pG	999		-9999.000	0.747
28732928	645908	265781	pG	999		-9999.000	2.446
28732929	645890	265770	pG	999		-9999.000	1.429
28732932	645877	265779	pG	999		-9999.000	0.495
28732467	644691	265521	pG	999		-9999.000	2.048
28732466	644685	265480	pG	999		-9999.000	2.721
28732465	644674	265457	pG	999		-9999.000	2.372
28732463	644544	265243	pG	999		-9999.000	-9999.000
28732460	644573	265200	pG	999		-9999.000	0.050
28732461	644578	265193	pG	999		-9999.000	0.109
28732474	644563	265204	pG	999		-9999.000	0.044
28732459	644562	265163	pG	999		-9999.000	-9999.000
29832129	646619	265093	pG	999		-9999.000	0.535
29832130	646606	265086	pG	999		-9999.000	0.193
29832131	646625	265081	pG	999		-9999.000	0.707

objectid	bng east	bng north	floorlevel	mcmcode	housetype	Coastal Inundation Model Result	
						200_2030	200_2190
29832132	646613	265074	pG	999		-9999.000	0.397
29832133	646603	265069	pG	999		-9999.000	-9999.000
28449238	647125	263849	pG	999		-9999.000	2.622
27798654	647145	263815	pG	999		-9999.000	2.538
27798655	647043	263574	pG	999		-9999.000	1.603
28449796	645140	263207	pG	999		-9999.000	1.293
28732905	645102	263217	pG	999		-9999.000	1.117
28354378	645015	262978	pG	999		-9999.000	0.512
28732296	644961	262974	pG	999		-9999.000	0.026
28733713	647475	262827	pG	999		0.001	3.096
28733693	647166	262434	pG	999		-9999.000	1.371
28733692	647135	262423	pG	999		-9999.000	0.456
28733694	647171	262423	pG	999		-9999.000	0.932
28733695	647160	262420	pG	999		-9999.000	1.482
28733696	647170	262409	pG	999		-9999.000	0.943
28733697	647154	262406	pG	999		-9999.000	0.854
28733698	647151	262376	pG	999		-9999.000	-9999.000

objectid	bng east	bng north	ts: Baseline Max Flood Depth (m)		Coastal Inundation Model Results	
			1000_2030	1000_2190	200_2030	200_2190
7068218	643122	268174	-9999.000	1.002	-9999.000	0.007
7067971	643222	268124	-9999.000	0.991	-9999.000	0.014
2211248	642618	267917	-9999.000	0.719	-9999.000	0.005
2211267	642957	267839	-9999.000	0.711	-9999.000	0.006
2211268	642934	267840	-9999.000	0.935	-9999.000	0.008
7063304	642454	267836	-9999.000	0.242	-9999.000	-9999.000
7063305	642982	267846	-9999.000	0.982	-9999.000	0.021
7063337	642466	267842	-9999.000	0.082	-9999.000	-9999.000
7063339	642939	267841	-9999.000	0.906	-9999.000	0.013
7067967	643010	267840	-9999.000	1.419	-9999.000	0.021
7067984	643038	267837	-9999.000	1.459	-9999.000	0.020
2211247	642508	267863	-9999.000	0.399	-9999.000	0.001
2211249	642946	267839	-9999.000	0.821	-9999.000	0.013
2211250	642930	267840	-9999.000	1.081	-9999.000	0.010
7068232	643005	267840	-9999.000	1.358	-9999.000	0.018
2211270	642964	267807	-9999.000	0.067	-9999.000	-9999.000
2211271	642440	267829	-9999.000	0.222	-9999.000	-9999.000
7063306	642964	267819	-9999.000	0.090	-9999.000	-9999.000
7067969	643106	267808	-9999.000	1.959	-9999.000	0.016
7067970	643687	267812	-9999.000	0.817	-9999.000	0.012
7067985	643079	267827	-9999.000	1.663	-9999.000	0.020
14528252	643034	267806	-9999.000	0.012	-9999.000	-9999.000
2211266	642426	267822	-9999.000	0.323	-9999.000	0.000
7068216	643096	267813	-9999.000	1.946	-9999.000	0.018
7068217	643125	267806	-9999.000	1.776	-9999.000	0.016
7068233	643101	267810	-9999.000	1.970	-9999.000	0.014
7063271	642919	267792	-9999.000	0.886	-9999.000	0.008
2211224	642908	267775	-9999.000	1.027	-9999.000	0.013
7067914	643062	267801	-9999.000	0.533	-9999.000	0.004
7067964	643180	267780	-9999.000	1.586	-9999.000	0.010
7067986	643145	267796	-9999.000	1.833	-9999.000	0.023
2211242	642912	267782	-9999.000	1.013	-9999.000	0.012
27287664	643229	267777	-9999.000	0.801	-9999.000	0.011
7068234	643161	267787	-9999.000	1.822	-9999.000	0.013
7063272	642850	267740	-9999.000	1.635	-9999.000	0.015
7063288	642901	267755	-9999.000	0.868	-9999.000	0.012
2211222	642938	267753	-9999.000	0.277	-9999.000	-9999.000
2211225	642893	267745	-9999.000	0.928	-9999.000	0.009
2211241	642929	267742	-9999.000	0.867	-9999.000	0.053
2211243	642903	267762	-9999.000	0.888	-9999.000	0.010
27287683	643255	267765	-9999.000	0.773	-9999.000	0.008
27288179	643277	267753	-9999.000	0.845	-9999.000	0.009
7063289	642876	267734	-9999.000	1.014	-9999.000	0.006
2211223	642913	267734	-9999.000	0.692	-9999.000	0.006
2211244	642875	267728	-9999.000	0.937	-9999.000	0.005
7068191	643335	267737	-9999.000	1.755	-9999.000	0.042
7063273	642860	267690	-9999.000	0.198	-9999.000	-9999.000
7063290	642856	267684	-9999.000	0.020	-9999.000	-9999.000
2211226	642864	267704	-9999.000	0.627	-9999.000	0.004
7068176	643326	267705	-9999.000	1.007	-9999.000	0.011
7063285	642749	267669	-9999.000	0.290	-9999.000	0.000
7063291	642817	267674	-9999.000	0.749	-9999.000	0.004

ts: Baseline Max Flood Depth (m)					Coastal Inundation Model Results		
objectid	bng east	bng north	1000_2030	1000_2190	200_2030	200_2190	
7063307	642702	267670	-9999.000	1.482	-9999.000	0.006	
2211219	642788	267666	-9999.000	0.057	-9999.000	-9999.000	
2211220	642753	267669	-9999.000	0.220	-9999.000	-9999.000	
2211238	642733	267669	-9999.000	0.752	-9999.000	0.003	
2211239	642759	267669	-9999.000	0.095	-9999.000	-9999.000	
2211245	642821	267673	-9999.000	0.622	-9999.000	0.002	
7063241	642738	267669	-9999.000	0.503	-9999.000	0.003	
7063257	642657	267653	-9999.000	0.986	-9999.000	0.006	
7063268	642744	267669	-9999.000	0.345	-9999.000	0.001	
2211233	642502	267572	-9999.000	0.033	-9999.000	-9999.000	
7068169	643506	267532	-9999.000	1.231	-9999.000	0.020	
7067895	643511	267495	-9999.000	1.250	-9999.000	0.017	
7068148	643529	267079	-9999.000	1.946	-9999.000	0.006	
7067891	643258	267006	-9999.000	0.597	-9999.000	0.002	
7073964	645170	266694	-9999.000	3.069	-9999.000	0.101	
7068147	643952	266471	-9999.000	2.481	-9999.000	0.009	
7067888	643906	266343	-9999.000	2.430	-9999.000	0.012	
7072123	644359	266271	-9999.000	2.930	-9999.000	0.006	
7072168	644345	266291	-9999.000	2.113	-9999.000	0.003	
7067872	643944	266244	-9999.000	1.735	-9999.000	0.004	
7072126	644377	266263	-9999.000	3.542	-9999.000	0.006	
7068161	643948	266261	-9999.000	1.707	-9999.000	0.004	
7071704	644876	266210	-9999.000	4.213	-9999.000	0.048	
7067889	643952	266229	-9999.000	0.834	-9999.000	0.005	
7072169	644314	266235	-9999.000	1.958	-9999.000	0.003	
7072175	644881	266208	-9999.000	4.172	-9999.000	0.044	
7068146	643942	266235	-9999.000	1.517	-9999.000	0.007	
7068162	643942	266230	-9999.000	1.385	-9999.000	0.007	
7071690	644861	266197	-9999.000	3.877	-9999.000	0.062	
7071691	644932	266197	-9999.000	3.810	-9999.000	0.048	
7074379	645211	266180	-9999.000	3.687	-9999.000	0.045	
7072129	644894	266201	-9999.000	4.041	-9999.000	0.059	
7072171	644393	266181	-9999.000	1.435	-9999.000	0.004	
7072173	644858	266192	-9999.000	3.660	-9999.000	0.066	
11845919	644934	266182	-9999.000	3.432	-9999.000	0.170	
7071692	644906	266162	-9999.000	1.973	-9999.000	0.021	
7071703	644926	266156	-9999.000	1.940	-9999.000	0.017	
7071705	644885	266171	-9999.000	2.491	-9999.000	0.042	
7073981	645225	266169	-9999.000	3.487	-9999.000	0.034	
7074353	645098	266153	-9999.000	3.326	-9999.000	0.021	
7074354	645080	266166	-9999.000	3.679	-9999.000	0.056	
7074370	645093	266146	-9999.000	3.385	-9999.000	0.017	
7072128	644962	266164	-9999.000	2.222	-9999.000	0.020	
7072174	644992	266158	-9999.000	2.488	-9999.000	0.028	
7074371	645024	266140	-9999.000	1.550	-9999.000	0.018	
7071693	644462	266116	-9999.000	2.701	-9999.000	0.017	
7074378	645226	266112	-9999.000	0.595	-9999.000	0.006	
7074395	645207	266131	-9999.000	0.949	-9999.000	0.015	
7074355	645028	266137	-9999.000	1.347	-9999.000	0.018	
7073963	645257	266096	-9999.000	1.868	-9999.000	0.090	
7074377	645265	266082	-9999.000	2.415	-9999.000	0.047	
7073961	645298	266063	-9999.000	2.345	-9999.000	0.016	
7073962	645293	266075	-9999.000	2.082	-9999.000	0.012	

ts: Baseline Max Flood Depth (m)					Coastal Inundation Model Results		
objectid	bng east	bng north	1000_2030	1000_2190	200_2030	200_2190	
7073980	645261	266054	-9999.000	1.507	-9999.000		0.012
7073944	645298	266058	-9999.000	2.397	-9999.000		0.017
7073945	645297	266069	-9999.000	2.251	-9999.000		0.011
7074360	645328	266003	-9999.000	3.204	-9999.000		0.012
7071689	644674	265857	-9999.000	3.152	-9999.000		0.014
7071701	644674	265852	-9999.000	3.040	-9999.000		0.015
7072167	644680	265807	-9999.000	1.752	-9999.000		0.004
7073958	645938	265762	-9999.000	2.511	-9999.000		0.009
7072118	644642	265703	-9999.000	3.306	-9999.000		0.024
7072120	644678	265711	-9999.000	2.344	-9999.000		0.013
7072147	644682	265445	-9999.000	2.079	-9999.000		0.004
7072121	644651	265319	-9999.000	1.206	-9999.000		0.006
7072149	644653	265322	-9999.000	1.232	-9999.000		0.005
7071687	644641	265290	-9999.000	0.828	-9999.000		0.004
7071700	644603	265221	-9999.000	0.585	-9999.000		0.005
7073939	645684	263612	-9999.000	2.475	-9999.000		0.009
7074338	645683	263606	-9999.000	2.409	-9999.000		0.008
27123777	645680	263602	-9999.000	2.352	-9999.000		0.009
14529807	644979	262979	-9999.000	1.090	-9999.000		0.025
7070042	644979	262992	-9999.000	0.947	-9999.000		0.017
7070504	644983	262997	-9999.000	1.006	-9999.000		0.021
7076694	647023	262961	-9999.000	4.362	-9999.000		0.049
7070025	644951	262963	-9999.000	0.068	-9999.000		-9999.000
2213858	647031	262964	-9999.000	4.508	-9999.000		0.068
7070483	644969	262969	-9999.000	0.594	-9999.000		0.005
7070503	644960	262963	-9999.000	0.328	-9999.000		0.001
7070026	644956	262917	-9999.000	0.897	-9999.000		0.065
7070043	644954	262911	-9999.000	0.816	-9999.000		0.039
7070484	644959	262919	-9999.000	0.929	-9999.000		0.063
7070505	644952	262910	-9999.000	0.825	-9999.000		0.045
7070027	644947	262906	-9999.000	0.748	-9999.000		0.032
7070028	644926	262885	-9999.000	0.461	-9999.000		0.004
7070029	644922	262879	-9999.000	0.320	-9999.000		-9999.000
7070044	644933	262893	-9999.000	0.555	-9999.000		0.006
7070045	644923	262880	-9999.000	0.348	-9999.000		0.001
7070485	644944	262904	-9999.000	0.745	-9999.000		0.035
7070486	644939	262898	-9999.000	0.629	-9999.000		0.010
7070487	644928	262887	-9999.000	0.495	-9999.000		0.004
7070506	644941	262899	-9999.000	0.636	-9999.000		0.009
7070507	644931	262891	-9999.000	0.536	-9999.000		0.004
2213846	647454	262844	0.332	3.884	0.013		0.046
7076695	647486	262841	0.095	3.234	0.039		0.138
7076696	647488	262822	0.058	3.023	0.039		0.190
7076711	647488	262835	0.025	3.021	0.057		0.181
2213862	647488	262828	0.021	2.969	0.007		0.158
2213863	647496	262791	0.128	2.672	0.054		0.217
2213856	647152	262430	-9999.000	1.776	-9999.000		0.016
7072172	644854	266241	-9999.000	4.487	-9999.000		0.075
7072124	644323	266169	-9999.000	1.784	-9999.000		0.007
2213882	647496	262775	0.054	2.279	0.056		0.335
7067968	643056	267826	-9999.000	1.792	-9999.000		0.021
7067874	643910	266489	-9999.000	1.407	-9999.000		0.006
2213861	647511	262863	0.034	2.628	0.041		0.120

objectid	bng east	bng north	ts: Baseline Max Flood Depth (m)		Coastal Inundation Model Results	
			1000_2030	1000_2190	200_2030	200_2190
11946772	642926	267765	-9999.000	0.650	-9999.000	0.016
11947055	645245	266030	-9999.000	0.304	-9999.000	0.003
11947157	647485	262760	0.009	2.137	0.021	0.121
7074396	645250	266165	-9999.000	3.001	-9999.000	0.023
7076709	647395	262709	-9999.000	2.326	-9999.000	0.019
2211269	642911	267850	-9999.000	2.028	-9999.000	0.015
2213845	647541	262748	0.026	1.108	-9999.000	0.213
11946782	642942	267823	-9999.000	0.503	-9999.000	0.019
7068192	643213	267798	-9999.000	2.026	-9999.000	0.033
752183	644046	266583	-9999.000	3.360	-9999.000	0.052
11947004	646806	266207	0.411	5.298	0.000	0.135
11947019	645172	266202	-9999.000	4.536	-9999.000	0.118
720678	645144	263193	-9999.000	2.097	-9999.000	0.333
1491781	647507	262900	-9999.000	2.020	-9999.000	0.433
26133484	647522	262865	-9999.000	2.324	-9999.000	0.051
664330	643983	268318	-9999.000	0.873	-9999.000	0.006
664329	643096	268207	-9999.000	0.946	-9999.000	0.013
664319	643095	268194	-9999.000	1.347	-9999.000	0.014
664326	643250	268156	-9999.000	0.168	-9999.000	-9999.000
28732489	644117	268046	-9999.000	0.866	-9999.000	0.011
28731385	642682	267973	-9999.000	0.482	-9999.000	0.002
28731386	642675	267985	-9999.000	0.230	-9999.000	-9999.000
28731379	642724	267955	-9999.000	1.228	-9999.000	0.007
28731380	642706	267934	-9999.000	0.862	-9999.000	0.006
28731381	642699	267962	-9999.000	0.831	-9999.000	0.008
28731382	642685	267945	-9999.000	0.526	-9999.000	0.003
28731383	642668	267954	-9999.000	0.038	-9999.000	-9999.000
28731384	642671	267960	-9999.000	0.043	-9999.000	-9999.000
664311	643006	267850	-9999.000	1.830	-9999.000	0.030
664312	643060	267842	-9999.000	2.612	-9999.000	0.043
664315	643651	267815	-9999.000	2.667	-9999.000	0.084
28731389	642913	267828	-9999.000	1.523	-9999.000	0.016
664309	643191	267778	-9999.000	1.592	-9999.000	0.010
29545763	642988	267801	-9999.000	0.006	-9999.000	-9999.000
27664765	643218	267762	-9999.000	1.140	-9999.000	0.013
27664764	643263	267738	-9999.000	0.985	-9999.000	0.019
28448610	642776	267724	-9999.000	2.325	-9999.000	0.024
28448626	643419	267710	-9999.000	3.328	-9999.000	0.060
664310	643356	267698	-9999.000	1.371	-9999.000	0.024
28731395	642715	267680	-9999.000	1.886	-9999.000	0.011
28731365	642658	267663	-9999.000	1.593	-9999.000	0.009
28731367	642684	267659	-9999.000	1.085	-9999.000	0.009
28731368	642680	267675	-9999.000	1.867	-9999.000	0.016
28731390	642675	267659	-9999.000	1.261	-9999.000	0.007
29545764	642605	267671	-9999.000	2.072	-9999.000	0.018
28731359	642477	267577	-9999.000	0.531	-9999.000	0.005
103801	643541	267519	-9999.000	2.290	-9999.000	0.045
619220	643550	267520	-9999.000	2.602	-9999.000	0.046
28731393	642306	267526	-9999.000	0.070	-9999.000	-9999.000
103802	643516	267504	-9999.000	1.641	-9999.000	0.025
103803	643521	267512	-9999.000	1.693	-9999.000	0.031
664305	643557	267407	-9999.000	0.029	-9999.000	-9999.000
29832136	646347	267302	-9999.000	1.614	-9999.000	0.007

ts: Baseline Max Flood Depth (m)					Coastal Inundation Model Results		
objectid	bng east	bng north	1000_2030	1000_2190	200_2030	200_2190	
29832137	646330	267295	-9999.000	1.634	-9999.000	0.008	
29832145	646244	267298	-9999.000	3.038	-9999.000	0.023	
29832152	646264	267305	-9999.000	2.543	-9999.000	0.012	
29832139	646342	267274	-9999.000	1.886	-9999.000	0.008	
29832141	646183	267262	-9999.000	2.327	-9999.000	0.009	
29832142	646234	267274	-9999.000	3.744	-9999.000	0.007	
29832143	646231	267283	-9999.000	3.551	-9999.000	0.008	
29832144	646229	267291	-9999.000	3.198	-9999.000	0.019	
29832146	646256	267263	-9999.000	3.798	-9999.000	0.006	
29832150	646272	267279	-9999.000	3.124	-9999.000	0.007	
29832153	646333	267290	-9999.000	1.702	-9999.000	0.008	
664299	643527	267052	-9999.000	2.846	-9999.000	0.010	
28448625	643524	267058	-9999.000	2.667	-9999.000	0.009	
664297	643254	266993	-9999.000	0.751	-9999.000	0.005	
664298	643979	266560	-9999.000	1.315	-9999.000	0.004	
664296	643928	266499	-9999.000	2.247	-9999.000	0.004	
28354366	644372	266492	-9999.000	0.792	-9999.000	0.013	
28354364	644406	266482	-9999.000	1.282	-9999.000	0.040	
28354365	644383	266489	-9999.000	0.953	-9999.000	0.013	
28354367	644394	266485	-9999.000	1.097	-9999.000	0.016	
28732483	644307	266259	-9999.000	0.660	-9999.000	0.004	
28732481	644835	266230	-9999.000	4.484	-9999.000	0.043	
28732953	645196	266180	-9999.000	3.825	-9999.000	0.049	
28732954	645200	266194	-9999.000	4.298	-9999.000	0.098	
28732487	644942	266197	-9999.000	3.544	-9999.000	0.065	
28448649	645266	266159	-9999.000	2.243	-9999.000	0.025	
28732479	644898	266147	-9999.000	1.337	-9999.000	0.012	
28732480	644954	266147	-9999.000	1.505	-9999.000	0.016	
28732488	644994	266133	-9999.000	0.920	-9999.000	0.011	
28732944	645036	266124	-9999.000	0.498	-9999.000	0.006	
28732952	645265	266090	-9999.000	2.077	-9999.000	0.034	
28732933	645880	265863	-9999.000	3.463	-9999.000	0.006	
28448646	645869	265828	-9999.000	2.189	-9999.000	0.006	
28732934	645867	265847	-9999.000	2.686	-9999.000	0.011	
28732935	645897	265851	-9999.000	3.801	-9999.000	0.026	
28732936	645897	265839	-9999.000	3.678	-9999.000	0.008	
28732927	645907	265799	-9999.000	2.882	-9999.000	0.018	
28732931	645877	265795	-9999.000	1.415	-9999.000	0.005	
28732473	644698	265808	-9999.000	1.046	-9999.000	0.005	
28732928	645908	265781	-9999.000	2.746	-9999.000	0.008	
28732929	645890	265770	-9999.000	1.729	-9999.000	0.007	
28732932	645877	265779	-9999.000	0.795	-9999.000	0.005	
28732467	644691	265521	-9999.000	2.349	-9999.000	0.006	
28732466	644685	265480	-9999.000	3.023	-9999.000	0.006	
28732465	644674	265457	-9999.000	2.674	-9999.000	0.008	
28732463	644544	265243	-9999.000	0.003	-9999.000	-9999.000	
28732460	644573	265200	-9999.000	0.353	-9999.000	0.002	
28732461	644578	265193	-9999.000	0.412	-9999.000	0.006	
28732474	644563	265204	-9999.000	0.347	-9999.000	0.001	
28732459	644562	265163	-9999.000	0.114	-9999.000	-9999.000	
29832129	646619	265093	-9999.000	0.834	-9999.000	0.028	
29832130	646606	265086	-9999.000	0.493	-9999.000	0.002	
29832131	646625	265081	-9999.000	1.006	-9999.000	0.023	

objectid	bng east	bng north	ts: Baseline Max Flood Depth (m)		Coastal Inundation Model Results	
			1000_2030	1000_2190	200_2030	200_2190
29832132	646613	265074	-9999.000	0.696	-9999.000	0.008
29832133	646603	265069	-9999.000	0.288	-9999.000	-9999.000
28449238	647125	263849	-9999.000	2.922	-9999.000	0.013
27798654	647145	263815	-9999.000	2.839	-9999.000	0.024
27798655	647043	263574	-9999.000	1.904	-9999.000	0.015
28449796	645140	263207	-9999.000	1.599	-9999.000	0.012
28732905	645102	263217	-9999.000	1.423	-9999.000	0.016
28354378	645015	262978	-9999.000	0.818	-9999.000	0.074
28732296	644961	262974	-9999.000	0.294	-9999.000	0.000
28733713	647475	262827	0.001	3.394	0.000	0.066
28733693	647166	262434	-9999.000	1.668	-9999.000	0.007
28733692	647135	262423	-9999.000	0.752	-9999.000	0.003
28733694	647171	262423	-9999.000	1.228	-9999.000	0.005
28733695	647160	262420	-9999.000	1.778	-9999.000	0.003
28733696	647170	262409	-9999.000	1.240	-9999.000	0.006
28733697	647154	262406	-9999.000	1.151	-9999.000	0.005
28733698	647151	262376	-9999.000	0.024	-9999.000	-9999.000

: Baseline Max Flood Velocity (m/s)					Coastal Inundation Model Result	
objectid	bng east	bng north	1000_2030	1000_2190	200_2030	200_2190
7068218	643122	268174	-9999.000	0.012	0	3
7067971	643222	268124	-9999.000	0.020	0	3
2211248	642618	267917	-9999.000	0.010	0	2
2211267	642957	267839	-9999.000	0.014	0	2
2211268	642934	267840	-9999.000	0.015	0	3
7063304	642454	267836	-9999.000	0.003	0	0
7063305	642982	267846	-9999.000	0.029	0	3
7063337	642466	267842	-9999.000	0.004	0	0
7063339	642939	267841	-9999.000	0.020	0	3
7067967	643010	267840	-9999.000	0.027	0	3
7067984	643038	267837	-9999.000	0.024	0	3
2211247	642508	267863	-9999.000	0.004	0	2
2211249	642946	267839	-9999.000	0.024	0	3
2211250	642930	267840	-9999.000	0.015	0	3
7068232	643005	267840	-9999.000	0.022	0	3
2211270	642964	267807	-9999.000	0.001	0	0
2211271	642440	267829	-9999.000	0.004	0	0
7063306	642964	267819	-9999.000	0.005	0	0
7067969	643106	267808	-9999.000	0.019	0	3
7067970	643687	267812	-9999.000	0.017	0	3
7067985	643079	267827	-9999.000	0.023	0	3
14528252	643034	267806	-9999.000	0.002	0	0
2211266	642426	267822	-9999.000	0.003	0	1
7068216	643096	267813	-9999.000	0.021	0	3
7068217	643125	267806	-9999.000	0.019	0	3
7068233	643101	267810	-9999.000	0.016	0	3
7063271	642919	267792	-9999.000	0.011	0	3
2211224	642908	267775	-9999.000	0.016	0	3
7067914	643062	267801	-9999.000	0.009	0	1
7067964	643180	267780	-9999.000	0.013	0	3
7067986	643145	267796	-9999.000	0.026	0	3
2211242	642912	267782	-9999.000	0.015	0	3
27287664	643229	267777	-9999.000	0.020	0	3
7068234	643161	267787	-9999.000	0.014	0	3
7063272	642850	267740	-9999.000	0.016	0	3
7063288	642901	267755	-9999.000	0.014	0	3
2211222	642938	267753	-9999.000	0.003	0	0
2211225	642893	267745	-9999.000	0.010	0	3
2211241	642929	267742	-9999.000	0.058	0	3
2211243	642903	267762	-9999.000	0.013	0	3
27287683	643255	267765	-9999.000	0.012	0	2
27288179	643277	267753	-9999.000	0.013	0	3
7063289	642876	267734	-9999.000	0.010	0	3
2211223	642913	267734	-9999.000	0.012	0	2
2211244	642875	267728	-9999.000	0.008	0	3
7068191	643335	267737	-9999.000	0.051	0	3
7063273	642860	267690	-9999.000	0.003	0	0
7063290	642856	267684	-9999.000	0.000	0	0
2211226	642864	267704	-9999.000	0.008	0	2
7068176	643326	267705	-9999.000	0.017	0	3
7063285	642749	267669	-9999.000	0.004	0	1
7063291	642817	267674	-9999.000	0.005	0	2

: Baseline Max Flood Velocity (m/s)					Coastal Inundation Model Result	
objectid	bng east	bng north	1000_2030	1000_2190	200_2030	200_2190
7063307	642702	267670	-9999.000	0.008	0	3
2211219	642788	267666	-9999.000	0.000	0	0
2211220	642753	267669	-9999.000	0.003	0	0
2211238	642733	267669	-9999.000	0.007	0	2
2211239	642759	267669	-9999.000	0.003	0	0
2211245	642821	267673	-9999.000	0.005	0	2
7063241	642738	267669	-9999.000	0.009	0	2
7063257	642657	267653	-9999.000	0.011	0	3
7063268	642744	267669	-9999.000	0.005	0	1
2211233	642502	267572	-9999.000	0.001	0	0
7068169	643506	267532	-9999.000	0.025	0	3
7067895	643511	267495	-9999.000	0.024	0	3
7068148	643529	267079	-9999.000	0.011	0	3
7067891	643258	267006	-9999.000	0.007	0	2
7073964	645170	266694	-9999.000	0.114	0	4
7068147	643952	266471	-9999.000	0.014	0	4
7067888	643906	266343	-9999.000	0.016	0	4
7072123	644359	266271	-9999.000	0.007	0	4
7072168	644345	266291	-9999.000	0.006	0	3
7067872	643944	266244	-9999.000	0.007	0	3
7072126	644377	266263	-9999.000	0.009	0	4
7068161	643948	266261	-9999.000	0.008	0	3
7071704	644876	266210	-9999.000	0.058	0	4
7067889	643952	266229	-9999.000	0.007	0	3
7072169	644314	266235	-9999.000	0.008	0	3
7072175	644881	266208	-9999.000	0.051	0	4
7068146	643942	266235	-9999.000	0.007	0	3
7068162	643942	266230	-9999.000	0.006	0	3
7071690	644861	266197	-9999.000	0.070	0	4
7071691	644932	266197	-9999.000	0.054	0	4
7074379	645211	266180	-9999.000	0.051	0	4
7072129	644894	266201	-9999.000	0.066	0	4
7072171	644393	266181	-9999.000	0.007	0	3
7072173	644858	266192	-9999.000	0.075	0	4
11845919	644934	266182	-9999.000	0.186	0	4
7071692	644906	266162	-9999.000	0.025	0	3
7071703	644926	266156	-9999.000	0.020	0	3
7071705	644885	266171	-9999.000	0.049	0	4
7073981	645225	266169	-9999.000	0.041	0	4
7074353	645098	266153	-9999.000	0.026	0	4
7074354	645080	266166	-9999.000	0.051	0	4
7074370	645093	266146	-9999.000	0.021	0	4
7072128	644962	266164	-9999.000	0.024	0	3
7072174	644992	266158	-9999.000	0.032	0	4
7074371	645024	266140	-9999.000	0.022	0	3
7071693	644462	266116	-9999.000	0.020	0	4
7074378	645226	266112	-9999.000	0.037	0	2
7074395	645207	266131	-9999.000	0.031	0	3
7074355	645028	266137	-9999.000	0.022	0	3
7073963	645257	266096	-9999.000	0.104	0	3
7074377	645265	266082	-9999.000	0.056	0	4
7073961	645298	266063	-9999.000	0.020	0	4
7073962	645293	266075	-9999.000	0.016	0	3

: Baseline Max Flood Velocity (m/s)					Coastal Inundation Model Result	
objectid	bng east	bng north	1000_2030	1000_2190	200_2030	200_2190
7073980	645261	266054	-9999.000	0.017	0	3
7073944	645298	266058	-9999.000	0.022	0	4
7073945	645297	266069	-9999.000	0.014	0	3
7074360	645328	266003	-9999.000	0.013	0	4
7071689	644674	265857	-9999.000	0.017	0	4
7071701	644674	265852	-9999.000	0.018	0	4
7072167	644680	265807	-9999.000	0.010	0	3
7073958	645938	265762	-9999.000	0.010	0	4
7072118	644642	265703	-9999.000	0.028	0	4
7072120	644678	265711	-9999.000	0.021	0	4
7072147	644682	265445	-9999.000	0.008	0	3
7072121	644651	265319	-9999.000	0.011	0	3
7072149	644653	265322	-9999.000	0.010	0	3
7071687	644641	265290	-9999.000	0.011	0	3
7071700	644603	265221	-9999.000	0.015	0	2
7073939	645684	263612	-9999.000	0.018	0	4
7074338	645683	263606	-9999.000	0.016	0	4
27123777	645680	263602	-9999.000	0.017	0	4
14529807	644979	262979	-9999.000	0.028	0	3
7070042	644979	262992	-9999.000	0.018	0	3
7070504	644983	262997	-9999.000	0.024	0	3
7076694	647023	262961	-9999.000	0.071	0	4
7070025	644951	262963	-9999.000	0.002	0	0
2213858	647031	262964	-9999.000	0.097	0	4
7070483	644969	262969	-9999.000	0.011	0	2
7070503	644960	262963	-9999.000	0.008	0	1
7070026	644956	262917	-9999.000	0.074	0	3
7070043	644954	262911	-9999.000	0.045	0	3
7070484	644959	262919	-9999.000	0.071	0	3
7070505	644952	262910	-9999.000	0.052	0	3
7070027	644947	262906	-9999.000	0.041	0	2
7070028	644926	262885	-9999.000	0.006	0	1
7070029	644922	262879	-9999.000	0.007	0	0
7070044	644933	262893	-9999.000	0.011	0	2
7070045	644923	262880	-9999.000	0.007	0	1
7070485	644944	262904	-9999.000	0.051	0	2
7070486	644939	262898	-9999.000	0.025	0	2
7070487	644928	262887	-9999.000	0.007	0	1
7070506	644941	262899	-9999.000	0.029	0	2
7070507	644931	262891	-9999.000	0.008	0	1
2213846	647454	262844	0.011	0.064	2	4
7076695	647486	262841	0.062	0.184	1	4
7076696	647488	262822	0.102	0.218	1	4
7076711	647488	262835	0.103	0.228	1	4
2213862	647488	262828	0.037	0.200	1	4
2213863	647496	262791	0.140	0.254	1	4
2213856	647152	262430	-9999.000	0.037	0	3
7072172	644854	266241	-9999.000	0.084	0	4
7072124	644323	266169	-9999.000	0.011	0	3
2213882	647496	262775	0.130	0.379	1	4
7067968	643056	267826	-9999.000	0.026	0	3
7067874	643910	266489	-9999.000	0.005	0	3
2213861	647511	262863	0.057	0.155	1	4

: Baseline Max Flood Velocity (m/s)						Coastal Inundation Model Result	
objectid	bngeast	bngnorth	1000_2030	1000_2190	200_2030	200_2190	
11946772	642926	267765	-9999.000	0.029	0	2	
11947055	645245	266030	-9999.000	0.012	0	1	
11947157	647485	262760	0.031	0.608	1	4	
7074396	645250	266165	-9999.000	0.028	0	4	
7076709	647395	262709	-9999.000	0.031	0	4	
2211269	642911	267850	-9999.000	0.018	0	3	
2213845	647541	262748	0.000	0.242	1	3	
11946782	642942	267823	-9999.000	0.039	0	1	
7068192	643213	267798	-9999.000	0.037	0	3	
752183	644046	266583	-9999.000	0.059	0	4	
11947004	646806	266207	0.018	0.155	2	4	
11947019	645172	266202	-9999.000	0.130	0	4	
720678	645144	263193	-9999.000	0.488	0	3	
1491781	647507	262900	-9999.000	1.158	0	4	
26133484	647522	262865	-9999.000	0.080	0	4	
664330	643983	268318	-9999.000	0.007	0	3	
664329	643096	268207	-9999.000	0.021	0	3	
664319	643095	268194	-9999.000	0.020	0	3	
664326	643250	268156	-9999.000	0.002	0	0	
28732489	644117	268046	-9999.000	0.016	0	3	
28731385	642682	267973	-9999.000	0.008	0	1	
28731386	642675	267985	-9999.000	0.004	0	0	
28731379	642724	267955	-9999.000	0.010	0	3	
28731380	642706	267934	-9999.000	0.015	0	3	
28731381	642699	267962	-9999.000	0.011	0	3	
28731382	642685	267945	-9999.000	0.011	0	1	
28731383	642668	267954	-9999.000	0.001	0	0	
28731384	642671	267960	-9999.000	0.002	0	0	
664311	643006	267850	-9999.000	0.034	0	3	
664312	643060	267842	-9999.000	0.047	0	4	
664315	643651	267815	-9999.000	0.092	0	4	
28731389	642913	267828	-9999.000	0.022	0	3	
664309	643191	267778	-9999.000	0.015	0	3	
29545763	642988	267801	-9999.000	0.000	0	0	
27664765	643218	267762	-9999.000	0.025	0	3	
27664764	643263	267738	-9999.000	0.024	0	3	
28448610	642776	267724	-9999.000	0.025	0	4	
28448626	643419	267710	-9999.000	0.067	0	4	
664310	643356	267698	-9999.000	0.029	0	3	
28731395	642715	267680	-9999.000	0.012	0	3	
28731365	642658	267663	-9999.000	0.012	0	3	
28731367	642684	267659	-9999.000	0.011	0	3	
28731368	642680	267675	-9999.000	0.018	0	3	
28731390	642675	267659	-9999.000	0.008	0	3	
29545764	642605	267671	-9999.000	0.019	0	3	
28731359	642477	267577	-9999.000	0.008	0	2	
103801	643541	267519	-9999.000	0.053	0	4	
619220	643550	267520	-9999.000	0.053	0	4	
28731393	642306	267526	-9999.000	0.003	0	0	
103802	643516	267504	-9999.000	0.034	0	3	
103803	643521	267512	-9999.000	0.040	0	3	
664305	643557	267407	-9999.000	0.001	0	0	
29832136	646347	267302	-9999.000	0.008	0	3	

: Baseline Max Flood Velocity (m/s)					Coastal Inundation Model Result	
objectid	bng east	bng north	1000_2030	1000_2190	200_2030	200_2190
29832137	646330	267295	-9999.000	0.009	0	3
29832145	646244	267298	-9999.000	0.026	0	4
29832152	646264	267305	-9999.000	0.009	0	4
29832139	646342	267274	-9999.000	0.013	0	3
29832141	646183	267262	-9999.000	0.011	0	4
29832142	646234	267274	-9999.000	0.007	0	4
29832143	646231	267283	-9999.000	0.008	0	4
29832144	646229	267291	-9999.000	0.021	0	4
29832146	646256	267263	-9999.000	0.006	0	4
29832150	646272	267279	-9999.000	0.007	0	4
29832153	646333	267290	-9999.000	0.009	0	3
664299	643527	267052	-9999.000	0.016	0	4
28448625	643524	267058	-9999.000	0.015	0	4
664297	643254	266993	-9999.000	0.011	0	2
664298	643979	266560	-9999.000	0.010	0	3
664296	643928	266499	-9999.000	0.006	0	3
28354366	644372	266492	-9999.000	0.016	0	2
28354364	644406	266482	-9999.000	0.049	0	3
28354365	644383	266489	-9999.000	0.018	0	3
28354367	644394	266485	-9999.000	0.020	0	3
28732483	644307	266259	-9999.000	0.008	0	2
28732481	644835	266230	-9999.000	0.049	0	4
28732953	645196	266180	-9999.000	0.055	0	4
28732954	645200	266194	-9999.000	0.111	0	4
28732487	644942	266197	-9999.000	0.073	0	4
28448649	645266	266159	-9999.000	0.030	0	3
28732479	644898	266147	-9999.000	0.016	0	3
28732480	644954	266147	-9999.000	0.022	0	3
28732488	644994	266133	-9999.000	0.013	0	3
28732944	645036	266124	-9999.000	0.012	0	2
28732952	645265	266090	-9999.000	0.042	0	3
28732933	645880	265863	-9999.000	0.008	0	4
28448646	645869	265828	-9999.000	0.014	0	3
28732934	645867	265847	-9999.000	0.013	0	4
28732935	645897	265851	-9999.000	0.032	0	4
28732936	645897	265839	-9999.000	0.008	0	4
28732927	645907	265799	-9999.000	0.009	0	4
28732931	645877	265795	-9999.000	0.009	0	3
28732473	644698	265808	-9999.000	0.005	0	3
28732928	645908	265781	-9999.000	0.010	0	4
28732929	645890	265770	-9999.000	0.012	0	3
28732932	645877	265779	-9999.000	0.011	0	2
28732467	644691	265521	-9999.000	0.011	0	4
28732466	644685	265480	-9999.000	0.010	0	4
28732465	644674	265457	-9999.000	0.013	0	4
28732463	644544	265243	-9999.000	0.000	0	0
28732460	644573	265200	-9999.000	0.013	0	1
28732461	644578	265193	-9999.000	0.019	0	1
28732474	644563	265204	-9999.000	0.016	0	1
28732459	644562	265163	-9999.000	0.004	0	0
29832129	646619	265093	-9999.000	0.041	0	3
29832130	646606	265086	-9999.000	0.007	0	1
29832131	646625	265081	-9999.000	0.025	0	3

			: Baseline Max Flood Velocity (m/s)		Coastal Inundation Model Result	
objectid	bngeast	bngnorth	1000_2030	1000_2190	200_2030	200_2190
29832132	646613	265074	-9999.000	0.025	0	2
29832133	646603	265069	-9999.000	0.006	0	0
28449238	647125	263849	-9999.000	0.018	0	4
27798654	647145	263815	-9999.000	0.025	0	4
27798655	647043	263574	-9999.000	0.025	0	3
28449796	645140	263207	-9999.000	0.016	0	3
28732905	645102	263217	-9999.000	0.011	0	3
28354378	645015	262978	-9999.000	0.089	0	3
28732296	644961	262974	-9999.000	0.004	0	1
28733713	647475	262827	0.034	0.090	1	4
28733693	647166	262434	-9999.000	0.007	0	3
28733692	647135	262423	-9999.000	0.007	0	2
28733694	647171	262423	-9999.000	0.006	0	3
28733695	647160	262420	-9999.000	0.008	0	3
28733696	647170	262409	-9999.000	0.005	0	3
28733697	647154	262406	-9999.000	0.006	0	3
28733698	647151	262376	-9999.000	0.001	0	0

objectid	bng east	bng north	ts: Baseline Hazard Rating Class		Number of Prop	
			1000_2030	1000_2190	200_2030	200_2190
7068218	643122	268174	0	3	0	1
7067971	643222	268124	0	3	0	1
2211248	642618	267917	0	3	0	1
2211267	642957	267839	0	3	0	1
2211268	642934	267840	0	3	0	1
7063304	642454	267836	0	2	0	0
7063305	642982	267846	0	3	0	1
7063337	642466	267842	0	1	0	0
7063339	642939	267841	0	3	0	1
7067967	643010	267840	0	3	0	1
7067984	643038	267837	0	3	0	1
2211247	642508	267863	0	2	0	1
2211249	642946	267839	0	3	0	1
2211250	642930	267840	0	3	0	1
7068232	643005	267840	0	3	0	1
2211270	642964	267807	0	1	0	0
2211271	642440	267829	0	2	0	0
7063306	642964	267819	0	1	0	0
7067969	643106	267808	0	4	0	1
7067970	643687	267812	0	3	0	1
7067985	643079	267827	0	3	0	1
14528252	643034	267806	0	1	0	0
2211266	642426	267822	0	2	0	0
7068216	643096	267813	0	3	0	1
7068217	643125	267806	0	3	0	1
7068233	643101	267810	0	4	0	1
7063271	642919	267792	0	3	0	1
2211224	642908	267775	0	3	0	1
7067914	643062	267801	0	3	0	1
7067964	643180	267780	0	3	0	1
7067986	643145	267796	0	3	0	1
2211242	642912	267782	0	3	0	1
27287664	643229	267777	0	3	0	1
7068234	643161	267787	0	3	0	1
7063272	642850	267740	0	3	0	1
7063288	642901	267755	0	3	0	1
2211222	642938	267753	0	2	0	0
2211225	642893	267745	0	3	0	1
2211241	642929	267742	0	3	0	1
2211243	642903	267762	0	3	0	1
27287683	643255	267765	0	3	0	1
27288179	643277	267753	0	3	0	1
7063289	642876	267734	0	3	0	1
2211223	642913	267734	0	3	0	1
2211244	642875	267728	0	3	0	1
7068191	643335	267737	0	3	0	1
7063273	642860	267690	0	2	0	0
7063290	642856	267684	0	1	0	0
2211226	642864	267704	0	3	0	1
7068176	643326	267705	0	3	0	1
7063285	642749	267669	0	2	0	0
7063291	642817	267674	0	3	0	1

objectid	bng east	bng north	ts: Baseline Hazard Rating Class		Number of Prop	
			1000_2030	1000_2190	200_2030	200_2190
7063307	642702	267670	0	3	0	1
2211219	642788	267666	0	1	0	0
2211220	642753	267669	0	1	0	0
2211238	642733	267669	0	3	0	1
2211239	642759	267669	0	1	0	0
2211245	642821	267673	0	3	0	1
7063241	642738	267669	0	3	0	1
7063257	642657	267653	0	3	0	1
7063268	642744	267669	0	2	0	0
2211233	642502	267572	0	1	0	0
7068169	643506	267532	0	3	0	1
7067895	643511	267495	0	3	0	1
7068148	643529	267079	0	3	0	1
7067891	643258	267006	0	3	0	1
7073964	645170	266694	0	4	0	1
7068147	643952	266471	0	4	0	1
7067888	643906	266343	0	4	0	1
7072123	644359	266271	0	4	0	1
7072168	644345	266291	0	4	0	1
7067872	643944	266244	0	3	0	1
7072126	644377	266263	0	4	0	1
7068161	643948	266261	0	3	0	1
7071704	644876	266210	0	4	0	1
7067889	643952	266229	0	3	0	1
7072169	644314	266235	0	3	0	1
7072175	644881	266208	0	4	0	1
7068146	643942	266235	0	3	0	1
7068162	643942	266230	0	3	0	1
7071690	644861	266197	0	4	0	1
7071691	644932	266197	0	4	0	1
7074379	645211	266180	0	4	0	1
7072129	644894	266201	0	4	0	1
7072171	644393	266181	0	3	0	1
7072173	644858	266192	0	4	0	1
11845919	644934	266182	0	4	0	1
7071692	644906	266162	0	4	0	1
7071703	644926	266156	0	3	0	1
7071705	644885	266171	0	4	0	1
7073981	645225	266169	0	4	0	1
7074353	645098	266153	0	4	0	1
7074354	645080	266166	0	4	0	1
7074370	645093	266146	0	4	0	1
7072128	644962	266164	0	4	0	1
7072174	644992	266158	0	4	0	1
7074371	645024	266140	0	3	0	1
7071693	644462	266116	0	4	0	1
7074378	645226	266112	0	3	0	1
7074395	645207	266131	0	3	0	1
7074355	645028	266137	0	3	0	1
7073963	645257	266096	0	3	0	1
7074377	645265	266082	0	4	0	1
7073961	645298	266063	0	4	0	1
7073962	645293	266075	0	4	0	1

objectid	bng east	bng north	ts: Baseline Hazard Rating Class		Number of Prop	
			1000_2030	1000_2190	200_2030	200_2190
7073980	645261	266054	0	3	0	1
7073944	645298	266058	0	4	0	1
7073945	645297	266069	0	4	0	1
7074360	645328	266003	0	4	0	1
7071689	644674	265857	0	4	0	1
7071701	644674	265852	0	4	0	1
7072167	644680	265807	0	3	0	1
7073958	645938	265762	0	4	0	1
7072118	644642	265703	0	4	0	1
7072120	644678	265711	0	4	0	1
7072147	644682	265445	0	4	0	1
7072121	644651	265319	0	3	0	1
7072149	644653	265322	0	3	0	1
7071687	644641	265290	0	3	0	1
7071700	644603	265221	0	3	0	1
7073939	645684	263612	0	4	0	1
7074338	645683	263606	0	4	0	1
27123777	645680	263602	0	4	0	1
14529807	644979	262979	0	3	0	1
7070042	644979	262992	0	3	0	1
7070504	644983	262997	0	3	0	1
7076694	647023	262961	0	4	0	1
7070025	644951	262963	0	1	0	0
2213858	647031	262964	0	4	0	1
7070483	644969	262969	0	3	0	1
7070503	644960	262963	0	2	0	0
7070026	644956	262917	0	3	0	1
7070043	644954	262911	0	3	0	1
7070484	644959	262919	0	3	0	1
7070505	644952	262910	0	3	0	1
7070027	644947	262906	0	3	0	1
7070028	644926	262885	0	2	0	1
7070029	644922	262879	0	2	0	0
7070044	644933	262893	0	3	0	1
7070045	644923	262880	0	2	0	0
7070485	644944	262904	0	3	0	1
7070486	644939	262898	0	3	0	1
7070487	644928	262887	0	2	0	1
7070506	644941	262899	0	3	0	1
7070507	644931	262891	0	3	0	1
2213846	647454	262844	1	4	0	1
7076695	647486	262841	1	4	0	1
7076696	647488	262822	1	4	0	1
7076711	647488	262835	1	4	0	1
2213862	647488	262828	1	4	0	1
2213863	647496	262791	1	4	0	1
2213856	647152	262430	0	3	0	1
7072172	644854	266241	0	4	0	1
7072124	644323	266169	0	3	0	1
2213882	647496	262775	1	4	0	1
7067968	643056	267826	0	3	0	1
7067874	643910	266489	0	3	0	1
2213861	647511	262863	1	4	1	1

objectid	bng east	bng north	ts: Baseline Hazard Rating Class		Number of Prop	
			1000_2030	1000_2190	200_2030	200_2190
11946772	642926	267765	0	3	0	1
11947055	645245	266030	0	2	0	1
11947157	647485	262760	1	4	1	1
7074396	645250	266165	0	4	0	1
7076709	647395	262709	0	4	0	1
2211269	642911	267850	0	4	0	1
2213845	647541	262748	0	3	0	1
11946782	642942	267823	0	3	0	1
7068192	643213	267798	0	4	0	1
752183	644046	266583	0	4	0	1
11947004	646806	266207	1	4	1	1
11947019	645172	266202	0	4	0	1
720678	645144	263193	0	4	0	1
1491781	647507	262900	0	4	0	1
26133484	647522	262865	0	4	0	1
664330	643983	268318	0	3	0	1
664329	643096	268207	0	3	0	1
664319	643095	268194	0	3	0	1
664326	643250	268156	0	1	0	0
28732489	644117	268046	0	3	0	1
28731385	642682	267973	0	2	0	1
28731386	642675	267985	0	2	0	0
28731379	642724	267955	0	3	0	1
28731380	642706	267934	0	3	0	1
28731381	642699	267962	0	3	0	1
28731382	642685	267945	0	3	0	1
28731383	642668	267954	0	1	0	0
28731384	642671	267960	0	1	0	0
664311	643006	267850	0	3	0	1
664312	643060	267842	0	4	0	1
664315	643651	267815	0	4	0	1
28731389	642913	267828	0	3	0	1
664309	643191	267778	0	3	0	1
29545763	642988	267801	0	1	0	0
27664765	643218	267762	0	3	0	1
27664764	643263	267738	0	3	0	1
28448610	642776	267724	0	4	0	1
28448626	643419	267710	0	4	0	1
664310	643356	267698	0	3	0	1
28731395	642715	267680	0	3	0	1
28731365	642658	267663	0	3	0	1
28731367	642684	267659	0	3	0	1
28731368	642680	267675	0	3	0	1
28731390	642675	267659	0	3	0	1
29545764	642605	267671	0	4	0	1
28731359	642477	267577	0	3	0	1
103801	643541	267519	0	4	0	1
619220	643550	267520	0	4	0	1
28731393	642306	267526	0	1	0	0
103802	643516	267504	0	3	0	1
103803	643521	267512	0	3	0	1
664305	643557	267407	0	1	0	0
29832136	646347	267302	0	3	0	1

objectid	bng east	bng north	ts: Baseline Hazard Rating Class		Number of Prop	
			1000_2030	1000_2190	200_2030	200_2190
29832137	646330	267295	0	3	0	1
29832145	646244	267298	0	4	0	1
29832152	646264	267305	0	4	0	1
29832139	646342	267274	0	3	0	1
29832141	646183	267262	0	4	0	1
29832142	646234	267274	0	4	0	1
29832143	646231	267283	0	4	0	1
29832144	646229	267291	0	4	0	1
29832146	646256	267263	0	4	0	1
29832150	646272	267279	0	4	0	1
29832153	646333	267290	0	3	0	1
664299	643527	267052	0	4	0	1
28448625	643524	267058	0	4	0	1
664297	643254	266993	0	3	0	1
664298	643979	266560	0	3	0	1
664296	643928	266499	0	4	0	1
28354366	644372	266492	0	3	0	1
28354364	644406	266482	0	3	0	1
28354365	644383	266489	0	3	0	1
28354367	644394	266485	0	3	0	1
28732483	644307	266259	0	3	0	1
28732481	644835	266230	0	4	0	1
28732953	645196	266180	0	4	0	1
28732954	645200	266194	0	4	0	1
28732487	644942	266197	0	4	0	1
28448649	645266	266159	0	4	0	1
28732479	644898	266147	0	3	0	1
28732480	644954	266147	0	3	0	1
28732488	644994	266133	0	3	0	1
28732944	645036	266124	0	3	0	1
28732952	645265	266090	0	4	0	1
28732933	645880	265863	0	4	0	1
28448646	645869	265828	0	4	0	1
28732934	645867	265847	0	4	0	1
28732935	645897	265851	0	4	0	1
28732936	645897	265839	0	4	0	1
28732927	645907	265799	0	4	0	1
28732931	645877	265795	0	3	0	1
28732473	644698	265808	0	3	0	1
28732928	645908	265781	0	4	0	1
28732929	645890	265770	0	3	0	1
28732932	645877	265779	0	3	0	1
28732467	644691	265521	0	4	0	1
28732466	644685	265480	0	4	0	1
28732465	644674	265457	0	4	0	1
28732463	644544	265243	0	1	0	0
28732460	644573	265200	0	2	0	1
28732461	644578	265193	0	2	0	1
28732474	644563	265204	0	2	0	1
28732459	644562	265163	0	1	0	0
29832129	646619	265093	0	3	0	1
29832130	646606	265086	0	2	0	1
29832131	646625	265081	0	3	0	1

objectid	bng east	bng north	ts: Baseline Hazard Rating Class		Number of Prop	
			1000_2030	1000_2190	200_2030	200_2190
29832132	646613	265074	0	3	0	1
29832133	646603	265069	0	2	0	0
28449238	647125	263849	0	4	0	1
27798654	647145	263815	0	4	0	1
27798655	647043	263574	0	3	0	1
28449796	645140	263207	0	3	0	1
28732905	645102	263217	0	3	0	1
28354378	645015	262978	0	3	0	1
28732296	644961	262974	0	2	0	1
28733713	647475	262827	1	4	1	1
28733693	647166	262434	0	3	0	1
28733692	647135	262423	0	3	0	1
28733694	647171	262423	0	3	0	1
28733695	647160	262420	0	3	0	1
28733696	647170	262409	0	3	0	1
28733697	647154	262406	0	3	0	1
28733698	647151	262376	0	1	0	0
					0	135
					4	115

Properties at flood risk				
objectid	bng east	bng north	1000_2030	1000_2190
7068218	643122	268174	0	1
7067971	643222	268124	0	1
2211248	642618	267917	0	1
2211267	642957	267839	0	1
2211268	642934	267840	0	1
7063304	642454	267836	0	1
7063305	642982	267846	0	1
7063337	642466	267842	0	0
7063339	642939	267841	0	1
7067967	643010	267840	0	1
7067984	643038	267837	0	1
2211247	642508	267863	0	1
2211249	642946	267839	0	1
2211250	642930	267840	0	1
7068232	643005	267840	0	1
2211270	642964	267807	0	0
2211271	642440	267829	0	1
7063306	642964	267819	0	0
7067969	643106	267808	0	1
7067970	643687	267812	0	1
7067985	643079	267827	0	1
14528252	643034	267806	0	0
2211266	642426	267822	0	1
7068216	643096	267813	0	1
7068217	643125	267806	0	1
7068233	643101	267810	0	1
7063271	642919	267792	0	1
2211224	642908	267775	0	1
7067914	643062	267801	0	1
7067964	643180	267780	0	1
7067986	643145	267796	0	1
2211242	642912	267782	0	1
27287664	643229	267777	0	1
7068234	643161	267787	0	1
7063272	642850	267740	0	1
7063288	642901	267755	0	1
2211222	642938	267753	0	1
2211225	642893	267745	0	1
2211241	642929	267742	0	1
2211243	642903	267762	0	1
27287683	643255	267765	0	1
27288179	643277	267753	0	1
7063289	642876	267734	0	1
2211223	642913	267734	0	1
2211244	642875	267728	0	1
7068191	643335	267737	0	1
7063273	642860	267690	0	1
7063290	642856	267684	0	0
2211226	642864	267704	0	1
7068176	643326	267705	0	1
7063285	642749	267669	0	1
7063291	642817	267674	0	1

Properties at flood risk				
objectid	bng east	bng north	1000_2030	1000_2190
7063307	642702	267670	0	1
2211219	642788	267666	0	0
2211220	642753	267669	0	1
2211238	642733	267669	0	1
2211239	642759	267669	0	0
2211245	642821	267673	0	1
7063241	642738	267669	0	1
7063257	642657	267653	0	1
7063268	642744	267669	0	1
2211233	642502	267572	0	0
7068169	643506	267532	0	1
7067895	643511	267495	0	1
7068148	643529	267079	0	1
7067891	643258	267006	0	1
7073964	645170	266694	0	1
7068147	643952	266471	0	1
7067888	643906	266343	0	1
7072123	644359	266271	0	1
7072168	644345	266291	0	1
7067872	643944	266244	0	1
7072126	644377	266263	0	1
7068161	643948	266261	0	1
7071704	644876	266210	0	1
7067889	643952	266229	0	1
7072169	644314	266235	0	1
7072175	644881	266208	0	1
7068146	643942	266235	0	1
7068162	643942	266230	0	1
7071690	644861	266197	0	1
7071691	644932	266197	0	1
7074379	645211	266180	0	1
7072129	644894	266201	0	1
7072171	644393	266181	0	1
7072173	644858	266192	0	1
11845919	644934	266182	0	1
7071692	644906	266162	0	1
7071703	644926	266156	0	1
7071705	644885	266171	0	1
7073981	645225	266169	0	1
7074353	645098	266153	0	1
7074354	645080	266166	0	1
7074370	645093	266146	0	1
7072128	644962	266164	0	1
7072174	644992	266158	0	1
7074371	645024	266140	0	1
7071693	644462	266116	0	1
7074378	645226	266112	0	1
7074395	645207	266131	0	1
7074355	645028	266137	0	1
7073963	645257	266096	0	1
7074377	645265	266082	0	1
7073961	645298	266063	0	1
7073962	645293	266075	0	1

Properties at flood risk				
objectid	bng east	bng north	1000_2030	1000_2190
7073980	645261	266054	0	1
7073944	645298	266058	0	1
7073945	645297	266069	0	1
7074360	645328	266003	0	1
7071689	644674	265857	0	1
7071701	644674	265852	0	1
7072167	644680	265807	0	1
7073958	645938	265762	0	1
7072118	644642	265703	0	1
7072120	644678	265711	0	1
7072147	644682	265445	0	1
7072121	644651	265319	0	1
7072149	644653	265322	0	1
7071687	644641	265290	0	1
7071700	644603	265221	0	1
7073939	645684	263612	0	1
7074338	645683	263606	0	1
27123777	645680	263602	0	1
14529807	644979	262979	0	1
7070042	644979	262992	0	1
7070504	644983	262997	0	1
7076694	647023	262961	0	1
7070025	644951	262963	0	0
2213858	647031	262964	0	1
7070483	644969	262969	0	1
7070503	644960	262963	0	1
7070026	644956	262917	0	1
7070043	644954	262911	0	1
7070484	644959	262919	0	1
7070505	644952	262910	0	1
7070027	644947	262906	0	1
7070028	644926	262885	0	1
7070029	644922	262879	0	1
7070044	644933	262893	0	1
7070045	644923	262880	0	1
7070485	644944	262904	0	1
7070486	644939	262898	0	1
7070487	644928	262887	0	1
7070506	644941	262899	0	1
7070507	644931	262891	0	1
2213846	647454	262844	1	1
7076695	647486	262841	0	1
7076696	647488	262822	0	1
7076711	647488	262835	0	1
2213862	647488	262828	0	1
2213863	647496	262791	1	1
2213856	647152	262430	0	1
7072172	644854	266241	0	1
7072124	644323	266169	0	1
2213882	647496	262775	0	1
7067968	643056	267826	0	1
7067874	643910	266489	0	1
2213861	647511	262863	1	1

Properties at flood risk				
objectid	bng east	bng north	1000_2030	1000_2190
11946772	642926	267765	0	1
11947055	645245	266030	0	1
11947157	647485	262760	1	1
7074396	645250	266165	0	1
7076709	647395	262709	0	1
2211269	642911	267850	0	1
2213845	647541	262748	1	1
11946782	642942	267823	0	1
7068192	643213	267798	0	1
752183	644046	266583	0	1
11947004	646806	266207	1	1
11947019	645172	266202	0	1
720678	645144	263193	0	1
1491781	647507	262900	0	1
26133484	647522	262865	0	1
664330	643983	268318	0	1
664329	643096	268207	0	1
664319	643095	268194	0	1
664326	643250	268156	0	1
28732489	644117	268046	0	1
28731385	642682	267973	0	1
28731386	642675	267985	0	1
28731379	642724	267955	0	1
28731380	642706	267934	0	1
28731381	642699	267962	0	1
28731382	642685	267945	0	1
28731383	642668	267954	0	1
28731384	642671	267960	0	1
664311	643006	267850	0	1
664312	643060	267842	0	1
664315	643651	267815	0	1
28731389	642913	267828	0	1
664309	643191	267778	0	1
29545763	642988	267801	0	1
27664765	643218	267762	0	1
27664764	643263	267738	0	1
28448610	642776	267724	0	1
28448626	643419	267710	0	1
664310	643356	267698	0	1
28731395	642715	267680	0	1
28731365	642658	267663	0	1
28731367	642684	267659	0	1
28731368	642680	267675	0	1
28731390	642675	267659	0	1
29545764	642605	267671	0	1
28731359	642477	267577	0	1
103801	643541	267519	0	1
619220	643550	267520	0	1
28731393	642306	267526	0	1
103802	643516	267504	0	1
103803	643521	267512	0	1
664305	643557	267407	0	1
29832136	646347	267302	0	1

Properties at flood risk				
objectid	bng east	bng north	1000_2030	1000_2190
29832137	646330	267295	0	1
29832145	646244	267298	0	1
29832152	646264	267305	0	1
29832139	646342	267274	0	1
29832141	646183	267262	0	1
29832142	646234	267274	0	1
29832143	646231	267283	0	1
29832144	646229	267291	0	1
29832146	646256	267263	0	1
29832150	646272	267279	0	1
29832153	646333	267290	0	1
664299	643527	267052	0	1
28448625	643524	267058	0	1
664297	643254	266993	0	1
664298	643979	266560	0	1
664296	643928	266499	0	1
28354366	644372	266492	0	1
28354364	644406	266482	0	1
28354365	644383	266489	0	1
28354367	644394	266485	0	1
28732483	644307	266259	0	1
28732481	644835	266230	0	1
28732953	645196	266180	0	1
28732954	645200	266194	0	1
28732487	644942	266197	0	1
28448649	645266	266159	0	1
28732479	644898	266147	0	1
28732480	644954	266147	0	1
28732488	644994	266133	0	1
28732944	645036	266124	0	1
28732952	645265	266090	0	1
28732933	645880	265863	0	1
28448646	645869	265828	0	1
28732934	645867	265847	0	1
28732935	645897	265851	0	1
28732936	645897	265839	0	1
28732927	645907	265799	0	1
28732931	645877	265795	0	1
28732473	644698	265808	0	1
28732928	645908	265781	0	1
28732929	645890	265770	0	1
28732932	645877	265779	0	1
28732467	644691	265521	0	1
28732466	644685	265480	0	1
28732465	644674	265457	0	1
28732463	644544	265243	0	1
28732460	644573	265200	0	1
28732461	644578	265193	0	1
28732474	644563	265204	0	1
28732459	644562	265163	0	1
29832129	646619	265093	0	1
29832130	646606	265086	0	1
29832131	646625	265081	0	1

Properties at flood risk					
objectid	bng east	bng north	1000_2030	1000_2190	
29832132	646613	265074	0	1	
29832133	646603	265069	0	1	
28449238	647125	263849	0	1	
27798654	647145	263815	0	1	
27798655	647043	263574	0	1	
28449796	645140	263207	0	1	
28732905	645102	263217	0	1	
28354378	645015	262978	0	1	
28732296	644961	262974	0	1	
28733713	647475	262827	1	1	
28733693	647166	262434	0	1	
28733692	647135	262423	0	1	
28733694	647171	262423	0	1	
28733695	647160	262420	0	1	
28733696	647170	262409	0	1	
28733697	647154	262406	0	1	
28733698	647151	262376	0	1	
			2	146	Residential
			5	126	Non-Residential

NRD Properties Dataset (within model domain). Please note som

objectid	bng east	bng north	bldg number	bldg name	post town
2211272	642013	269272	0	1 MILL HILL COTTAGES	SAXMUNDHAM
2211254	642017	269268	0	2 MILL HILL COTTAGES	SAXMUNDHAM
7062053	641203	269178	0	MARSH VIEW FARM	SAXMUNDHAM
7062089	641203	269178	0	EMMERDALE FARM	SAXMUNDHAM
7068304	643931	268838	9		SAXMUNDHAM
7071717	644013	268835	0	SPRINGFIELD	SAXMUNDHAM
7068005	643833	268833	8		SAXMUNDHAM
7068007	643986	268839	19		SAXMUNDHAM
7068020	643832	268852	6		SAXMUNDHAM
7068024	643917	268838	7		SAXMUNDHAM
7072192	644059	268834	0	COBWEBS	SAXMUNDHAM
7063309	642533	268806	0	LOW FARM	SAXMUNDHAM
7071707	644061	268798	0	3 THE CROFT	SAXMUNDHAM
7071711	644057	268796	0	2 THE CROFT	SAXMUNDHAM
7068006	643985	268811	23		SAXMUNDHAM
7068021	643853	268820	10		SAXMUNDHAM
7068022	643986	268824	21		SAXMUNDHAM
7068038	643989	268797	25		SAXMUNDHAM
7072197	644016	268807	0	CHRISTAMA	SAXMUNDHAM
7068219	643910	268801	18		SAXMUNDHAM
7068235	643897	268815	16		SAXMUNDHAM
7068241	643882	268812	12		SAXMUNDHAM
11846629	644040	268805	0	2 LOW BARN COTTAGES	SAXMUNDHAM
11846634	644040	268805	0	1 LOW BARN COTTAGES	SAXMUNDHAM
7067972	643936	268790	22		SAXMUNDHAM
7067989	643970	268765	26		SAXMUNDHAM
7072151	644054	268795	0	1 THE CROFT	SAXMUNDHAM
7068016	643991	268780	27		SAXMUNDHAM
7072176	644021	268787	0	CONWAY	SAXMUNDHAM
7072178	644080	268770	0	LITTLE OAKS	SAXMUNDHAM
7068220	643953	268777	24		SAXMUNDHAM
7068236	643923	268794	20		SAXMUNDHAM
7072131	644028	268762	0	FAIRFIELD	SAXMUNDHAM
7072150	644069	268733	0	CAMBURY	SAXMUNDHAM
7072177	644074	268734	0	ST. FERGUS	SAXMUNDHAM
7063308	642117	268543	0	WATERMILL FARM	SAXMUNDHAM
7063342	642943	268486	1		SAXMUNDHAM
7063310	642166	268387	0	WATERMILL FARM COTTAGE	SAXMUNDHAM
7068218	643122	268174	0	VALE HOUSE	SAXMUNDHAM
7067971	643222	268124	0	FENN BUNGALOW	SAXMUNDHAM
7067987	643222	268124	0	VALE HOUSE FARM	SAXMUNDHAM
7063338	642648	267972	0	CAUSEWAY FARM	SAXMUNDHAM
2211248	642618	267917	0	MARSH ACRES	SAXMUNDHAM
2211267	642957	267839	0	THE OLD POST OFFICE	SAXMUNDHAM
2211268	642934	267840	0	2 BELL COTTAGES	SAXMUNDHAM
7063304	642454	267836	0	2 CAUSEWAY COTTAGES	SAXMUNDHAM
7063305	642982	267846	0	PHILOU	SAXMUNDHAM
7063337	642466	267842	0	1 CAUSEWAY COTTAGES	SAXMUNDHAM
7063339	642939	267841	0	1 BELL COTTAGES	SAXMUNDHAM
7067967	643010	267840	0	EUREKA	SAXMUNDHAM
7067984	643038	267837	0	BRINAN	SAXMUNDHAM
2211247	642508	267863	0	THE STONE HOUSE	SAXMUNDHAM
2211249	642946	267839	0	THE COTTAGE	SAXMUNDHAM
2211250	642930	267840	0	3 BELL COTTAGES	SAXMUNDHAM
7068232	643005	267840	0	FIR TREE COTTAGE	SAXMUNDHAM

NRD Properties Dataset (within model domain). Please note some

objectid	bng east	bng north	bldg number	bldg name	post town
2211270	642964	267807	0	1 STONE COTTAGES	SAXMUNDHAM
2211271	642440	267829	0	3 CAUSEWAY COTTAGES	SAXMUNDHAM
7063306	642964	267819	0	THE OLD CHAPEL	SAXMUNDHAM
7067969	643106	267808	0	1 ROSE COTTAGES	SAXMUNDHAM
7067970	643687	267812	0	RECKFORD RUN	SAXMUNDHAM
7067985	643079	267827	0	PENNYFIELDS	SAXMUNDHAM
14528252	643034	267806	0	MOWBRAYS	SAXMUNDHAM
2211266	642426	267822	0	4 CAUSEWAY COTTAGES	SAXMUNDHAM
7068216	643096	267813	0	ASHER COTTAGE	SAXMUNDHAM
7068217	643125	267806	0	WILLOWMERE	SAXMUNDHAM
7068233	643101	267810	0	2 ROSE COTTAGES	SAXMUNDHAM
7063271	642919	267792	0	HOLLY COTTAGE	SAXMUNDHAM
7063287	642957	267781	0	YEW TREE COTTAGE	SAXMUNDHAM
2211221	642956	267773	0	YEW TREE VILLA	SAXMUNDHAM
2211224	642908	267775	0	LEA COTTAGE	SAXMUNDHAM
7067914	643062	267801	0	THE HAVEN	SAXMUNDHAM
7067964	643180	267780	0	OAK HOUSE	SAXMUNDHAM
7067986	643145	267796	0	VIRGINIA COTTAGE	SAXMUNDHAM
2211242	642912	267782	0	HEATHER COTTAGE	SAXMUNDHAM
2211251	642964	267802	0	2 STONE COTTAGES	SAXMUNDHAM
27287664	643229	267777	0	TWO HOOTS	SAXMUNDHAM
7068174	643067	267779	0	FIRETHORN COTTAGE	SAXMUNDHAM
7068189	643080	267772	0	1 OLD RECTORY COTTAGE	SAXMUNDHAM
7068234	643161	267787	0	REST HARROW	SAXMUNDHAM
7063272	642850	267740	0	CLUB COTTAGE	SAXMUNDHAM
7063288	642901	267755	0	CHRISTMAS COTTAGE	SAXMUNDHAM
1562053	643115	267764	0	ARBOUR HOUSE	SAXMUNDHAM
2211222	642938	267753	0	FUCHSIA COTTAGE	SAXMUNDHAM
2211225	642893	267745	0	ROSE VILLA	SAXMUNDHAM
2211240	642954	267754	0	FORDLEY HOUSE	SAXMUNDHAM
2211241	642929	267742	0	FERN COTTAGE	SAXMUNDHAM
2211243	642903	267762	0	FLINT COTTAGE	SAXMUNDHAM
27287683	643255	267765	0	SUMMER HOUSE	SAXMUNDHAM
27288179	643277	267753	0	BEECH HOUSE	SAXMUNDHAM
7068172	643126	267749	0	ALLESTREE	SAXMUNDHAM
7068173	643093	267767	0	TEBOGONG	SAXMUNDHAM
7068188	643107	267766	0	THE RECTORY	SAXMUNDHAM
7063289	642876	267734	0	VINE COTTAGE	SAXMUNDHAM
7067896	643186	267732	0	6 MEADOW VIEW	SAXMUNDHAM
7067897	643152	267738	10		SAXMUNDHAM
2211223	642913	267734	0	CENTRAL HOUSE	SAXMUNDHAM
7067913	643179	267733	0	7 MEADOW VIEW	SAXMUNDHAM
7067915	643039	267717	0	THE YEWS	SAXMUNDHAM
7067983	643218	267711	0	MARSH BANK	SAXMUNDHAM
2211244	642875	267728	0	ORCHARD COTTAGE	SAXMUNDHAM
7068170	643164	267736	0	8 MEADOW VIEW	SAXMUNDHAM
7068171	643199	267728	0	5 MEADOW VIEW	SAXMUNDHAM
7068179	643251	267709	0	WILLOW BANK	SAXMUNDHAM
7068191	643335	267737	0	THE COACH-HOUSE	SAXMUNDHAM
7063273	642860	267690	0	RICHMOND COTTAGE	SAXMUNDHAM
7063290	642856	267684	0	COLOMBINE COTTAGE	SAXMUNDHAM
7067899	643076	267704	0	FESTINALENTE	SAXMUNDHAM
2211226	642864	267704	0	LAVENDER COTTAGE	SAXMUNDHAM
2211229	642924	267687	2		SAXMUNDHAM
2211265	642905	267706	1		SAXMUNDHAM

NRD Properties Dataset (within model domain). Please note some

objectid	bng east	bng north	bldg number	bldg name	post town
7068176	643326	267705	0	THE OLD RECTORY	SAXMUNDHAM
7068194	643255	267692	0	TALL TREES	SAXMUNDHAM
7063274	642839	267663	0	THREEWAYS	SAXMUNDHAM
7063276	642910	267675	3		SAXMUNDHAM
7063285	642749	267669	0	5 STONE COTTAGES	SAXMUNDHAM
7063286	642770	267669	0	1 STONE COTTAGES	SAXMUNDHAM
7063291	642817	267674	0	2 NIL DESPERANDUM	SAXMUNDHAM
7063307	642702	267670	0	SHEPLANDS	SAXMUNDHAM
1490317	643215	267652	0	LAVENDER COTTAGE	SAXMUNDHAM
7067901	643178	267673	0	4 SUNNY VIEW	SAXMUNDHAM
2211219	642788	267666	0	POPLAR VILLA	SAXMUNDHAM
2211220	642753	267669	0	4 STONE COTTAGES	SAXMUNDHAM
7067965	643205	267658	0	SHALIMAR	SAXMUNDHAM
7067966	643277	267675	0	THE LIMES	SAXMUNDHAM
7067982	643231	267644	0	THE FIRS	SAXMUNDHAM
2211228	642895	267649	5		SAXMUNDHAM
2211238	642733	267669	0	8 STONE COTTAGES	SAXMUNDHAM
2211239	642759	267669	0	3 STONE COTTAGES	SAXMUNDHAM
2211245	642821	267673	0	NIL DESPERANDUM	SAXMUNDHAM
2211264	642899	267656	4		SAXMUNDHAM
7063241	642738	267669	0	7 STONE COTTAGES	SAXMUNDHAM
7063256	642741	267645	0	CONTRIVE COTTAGE	SAXMUNDHAM
7063257	642657	267653	0	MILL HOUSE	SAXMUNDHAM
7063268	642744	267669	0	6 STONE COTTAGES	SAXMUNDHAM
7063269	642765	267669	0	2 STONE COTTAGES	SAXMUNDHAM
7068178	643294	267648	0	THE GLEBE	SAXMUNDHAM
7063275	642845	267630	10		SAXMUNDHAM
7063292	642879	267625	7		SAXMUNDHAM
1790594	643261	267631	0	FAIRVIEW	SAXMUNDHAM
2211218	642652	267616	0	SHAMBLES	SAXMUNDHAM
2211246	642881	267628	6		SAXMUNDHAM
2211253	642703	267633	0	BANK HOUSE	SAXMUNDHAM
7063240	642683	267615	0	MILL EDGE	SAXMUNDHAM
7068177	643245	267639	0	EASTWAYS	SAXMUNDHAM
7068193	643284	267632	0	MANBURY	SAXMUNDHAM
2211237	642615	267605	0	GREEN GARTH	SAXMUNDHAM
7067894	643359	267569	3		SAXMUNDHAM
1790570	642623	267565	0	LEANDER	SAXMUNDHAM
1790592	642628	267549	0	THE SETT	SAXMUNDHAM
7067911	643348	267574	2		SAXMUNDHAM
2211233	642502	267572	0	ROSE FARM	SAXMUNDHAM
7063238	642672	267576	0	MILL HAVEN	SAXMUNDHAM
7063255	642651	267559	0	ROSEMEADE	SAXMUNDHAM
7068152	643342	267576	1		SAXMUNDHAM
7068167	643365	267567	4		SAXMUNDHAM
2211215	642483	267547	0	ROSE FARM BARN	SAXMUNDHAM
7068169	643506	267532	0	RECKFORD HOUSE	SAXMUNDHAM
7067895	643511	267495	0	RECKFORD FARM	SAXMUNDHAM
7068153	643507	267441	0	THE ELMS	SAXMUNDHAM
7067910	643513	267386	0	THE GABLES	SAXMUNDHAM
7075772	646323	267327	0	SCOTTS HALL	SAXMUNDHAM
7075807	646323	267327	0	SCOTTS HALL COTTAGE	SAXMUNDHAM
2211195	642067	267324	0	PINE TREE COTTAGE	SAXMUNDHAM
2211213	642150	267346	0	LINDEN	SAXMUNDHAM
2211214	642116	267325	0	MILL LODGE	SAXMUNDHAM

NRD Properties Dataset (within model domain). Please note some

objectid	bng east	bng north	bldg number	bldg name	post town
2211232	642132	267336	0	STILLWATER	SAXMUNDHAM
2211231	642029	267321	0	MOLES MEADOW	SAXMUNDHAM
1129762	643503	267129	0	AMBLESIDE	SAXMUNDHAM
7068148	643529	267079	0	FENN FARM	SAXMUNDHAM
7067891	643258	267006	0	YEW TREE FARM	SAXMUNDHAM
7063253	642804	266922	0	VALLEY VIEW COTTAGE	SAXMUNDHAM
7063236	642745	266834	0	VALLEY FARM HOUSE	SAXMUNDHAM
2211193	642765	266763	0	1 CORONATION COTTAGES	SAXMUNDHAM
7063235	642721	266762	0	ANNISONS COTTAGE	SAXMUNDHAM
7063252	642767	266759	0	2 CORONATION COTTAGES	SAXMUNDHAM
7073964	645170	266694	0	FOUR WINDS	LEISTON
7068147	643952	266471	0	THEBERTON HALL FARM	LEISTON
7067888	643906	266343	0	THEBERTON HALL COTTAGE	LEISTON
7072123	644359	266271	0	LONG ACRE	LEISTON
7072168	644345	266291	0	WEST END COTTAGE	LEISTON
7067872	643944	266244	0	LIME TREE COTTAGE	LEISTON
7067890	643990	266238	0	MIZPAH COTTAGE	LEISTON
7072122	644004	266242	0	LILYCOT	LEISTON
7072126	644377	266263	0	THE WILLOWS	LEISTON
7072127	644854	266241	0	LLAMEDOS	LEISTON
7072172	644854	266241	0	LLAMEDOS	LEISTON
7068161	643948	266261	0	FIELD END	LEISTON
7071704	644876	266210	0	1 HEATH VIEW	LEISTON
7067873	643983	266234	0	ROSE COTTAGE	LEISTON
7067889	643952	266229	5		LEISTON
7072169	644314	266235	0	HOLLY LODGE	LEISTON
7072175	644881	266208	0	2 HEATH VIEW	LEISTON
7068146	643942	266235	3		LEISTON
7068162	643942	266230	4		LEISTON
7068163	643972	266231	0	TEA POT HALL	LEISTON
7071690	644861	266197	0	1 NEW COTTAGES	LEISTON
7071691	644932	266197	0	SWEETBRIAR COTTAGE	LEISTON
7071702	644241	266172	0	MILLGROVE HOUSE	LEISTON
7074379	645211	266180	0	REDHOUSE FARM	LEISTON
7072129	644894	266201	0	MARSH COTTAGE	LEISTON
7072171	644393	266181	0	LUPIN COTTAGE	LEISTON
7072173	644858	266192	0	2 NEW COTTAGES	LEISTON
11845919	644934	266182	0	WULLEUM	LEISTON
7071692	644906	266162	0	AUCKLAND BUNGALOW	LEISTON
7071703	644926	266156	0	THE LOOKOUT	LEISTON
7071705	644885	266171	0	HILLSFOOT COTTAGE	LEISTON
7073981	645225	266169	0	OLD THATCHED COTTAGE	LEISTON
7074353	645098	266153	0	1 CHAPEL COTTAGES	LEISTON
7074354	645080	266166	0	OLD CHAPEL	LEISTON
7074370	645093	266146	0	2 CHAPEL COTTAGES	LEISTON
7072124	644323	266169	0	HOLLY TREE FARM	LEISTON
7072125	644323	266169	0	HOLLY TREE FARM ANNEXE	LEISTON
7072128	644962	266164	0	HOMELAND	LEISTON
7072170	644323	266169	0	HOLLY TREE FARM	LEISTON
7072174	644992	266158	0	IVY COTTAGE	LEISTON
7074371	645024	266140	0	LABURNUM COTTAGE	LEISTON
7071693	644462	266116	0	EADES FARMHOUSE	LEISTON
7074378	645226	266112	0	BRIDGE COTTAGE	LEISTON
7074395	645207	266131	0	MELDON	LEISTON
7074355	645028	266137	0	MERE	LEISTON

NRD Properties Dataset (within model domain). Please note som

objectid	bng east	bng north	bldg number	bldg name	post town
7073963	645257	266096	0	17 SCHOOL COTTAGES	LEISTON
7074356	645077	266094	0	2 LYNDON COTTAGE	LEISTON
7074357	645074	266086	0	4 LYNDON COTTAGE	LEISTON
7074358	645176	266082	0	WILLOW FARM	LEISTON
7074372	645082	266097	0	1 LYNDON COTTAGE	LEISTON
7074373	645073	266091	0	3 LYNDON COTTAGE	LEISTON
7074374	645153	266107	0	MARTINS	LEISTON
7074377	645265	266082	0	15 SCHOOL COTTAGES	LEISTON
14530650	645130	266078	0	1 OLD STORE GARDENS	LEISTON
14533979	643593	266082	0	2 PUMP COTTAGES	LEISTON
14533980	643590	266102	0	5 PUMP COTTAGES	LEISTON
14533991	643595	266076	0	1 PUMP COTTAGES	LEISTON
14533992	643591	266095	0	4 PUMP COTTAGES	LEISTON
7068144	643593	266088	0	3 PUMP COTTAGES	LEISTON
7073943	645099	266082	0	OLD STORE	LEISTON
7073960	645115	266063	0	3 OLD STORE GARDENS	LEISTON
7073961	645298	266063	0	LONG DRIFT	LEISTON
7073962	645293	266075	0	MERE COTTAGE	LEISTON
7073980	645261	266054	0	ROSE COTTAGE	LEISTON
7074359	645219	266055	0	HILLSIDE	LEISTON
7074375	645210	266063	0	SUNNYSIDE	LEISTON
7074376	645219	266055	1		LEISTON
14530637	645125	266066	0	2 OLD STORE GARDENS	LEISTON
14530651	645152	266064	0	4 OLD STORE GARDENS	LEISTON
7068145	643830	266046	0	COOINDA	LEISTON
7073944	645298	266058	0	EASTBRIDGE FARM SOUTH	LEISTON
7073945	645297	266069	0	DRIFT END COTTAGE	LEISTON
7067871	643820	266014	0	SUNRAY	LEISTON
7068160	643826	266028	0	FIELD VIEW	LEISTON
7074360	645328	266003	0	BOUNDARY COTTAGE	LEISTON
7067884	643808	265996	0	THE WINDINGS	LEISTON
7074369	645220	265952	0	2 EASTBRIDGE FARM NORTH	LEISTON
1787739	643763	265970	0	SCHOOL HOUSE	LEISTON
7067803	643665	265952	0	3 IVY COTTAGE	LEISTON
7067815	643565	265972	0	THE OLD RECTORY	LEISTON
7067819	643665	265952	0	2 IVY COTTAGE	LEISTON
7068117	643793	265974	0	LORNA DOONE	LEISTON
7074352	645223	265940	0	1 EASTBRIDGE FARM NORTH	LEISTON
7067802	643674	265944	0	1 IVY COTTAGE	LEISTON
7068139	643615	265919	0	THE OLD MANOR	LEISTON
7071689	644674	265857	0	1 WOODVIEW	LEISTON
7071701	644674	265852	0	2 WOODVIEW	LEISTON
7067798	643508	265826	0	CHURCH FARM	LEISTON
7067886	643498	265833	0	CHURCH FARM COTTAGE	LEISTON
7072167	644680	265807	0	DRIFT FARM	LEISTON
7073958	645938	265762	0	LOWER ABBEY FARM	LEISTON
7072148	644698	265749	0	FLASH COTTAGE	LEISTON
7072118	644642	265703	2		LEISTON
7072120	644678	265711	0	FLASH CORNER	LEISTON
7072147	644682	265445	0	THE ALDERS	LEISTON
7072121	644651	265319	3		LEISTON
7072149	644653	265322	4		LEISTON
7071687	644641	265290	0	KEEPERS COTTAGE	LEISTON
7071700	644603	265221	0	BOBS COTTAGE	LEISTON
7072117	644522	265132	0	1 THEBERTON HOUSE COTTAGE	LEISTON

NRD Properties Dataset (within model domain). Please note som

objectid	bng east	bng north	bldg number	bldg name	post town
7072119	644537	265120	0	THEBERTON HOUSE	LEISTON
7072146	644522	265132	0 2	THEBERTON HOUSE COTTAGE	LEISTON
7071652	644454	263683	105		LEISTON
7071666	644454	263683	0	ABBEY VIEW LODGE	LEISTON
7071669	644450	263665	0	103A	LEISTON
7072105	644454	263649	103		LEISTON
7071665	644450	263632	101		LEISTON
7073939	645684	263612	1		LEISTON
7074338	645683	263606	2		LEISTON
7071651	644456	263591	95		LEISTON
7071653	644527	263604	98		LEISTON
27123777	645680	263602	3		LEISTON
7072104	644454	263606	97		LEISTON
7072133	644407	263610	99		LEISTON
7072103	644468	263559	91		LEISTON
7072132	644457	263574	93		LEISTON
7071650	644471	263528	87		LEISTON
7071664	644473	263541	89		LEISTON
7074323	645655	263493	0 2	COMMON COTTAGES	LEISTON
7074340	645651	263489	0 1	COMMON COTTAGES	LEISTON
7071663	644482	263511	85		LEISTON
7072096	644478	263497	83		LEISTON
7075745	646282	263461	0 1	KEEPERS COTTAGE	LEISTON
7075806	646282	263461	0 2	KEEPERS COTTAGE	LEISTON
7071649	644490	263472	81		LEISTON
7072102	644477	263453	79		LEISTON
7071662	644465	263434	77		LEISTON
7071667	644530	263428	78		LEISTON
7072095	644448	263406	75		LEISTON
7072101	644432	263377	73		LEISTON
7075761	646083	263326	0	RECKHAM LODGE	LEISTON
7071654	644460	263324	70		LEISTON
7072094	644426	263342	71		LEISTON
14529807	644979	262979	0 3	CARR COTTAGES	LEISTON
7070042	644979	262992	0 2	CARR COTTAGES	LEISTON
7070504	644983	262997	0 1	CARR COTTAGES	LEISTON
7076694	647023	262961	0 1	ROSERY COTTAGES	LEISTON
7070025	644951	262963	163		LEISTON
7070041	644931	262956	159		LEISTON
2213858	647031	262964	0 2	ROSERY COTTAGES	LEISTON
7070462	644913	262942	155		LEISTON
7070482	644939	262958	161		LEISTON
7070483	644969	262969	167		LEISTON
7070502	644922	262950	157		LEISTON
7070503	644960	262963	165		LEISTON
7070022	644834	262930	131		LEISTON
7070023	644857	262928	139		LEISTON
7070024	644887	262929	147		LEISTON
7070026	644956	262917	0 13	ARCHWAY COTTAGES	LEISTON
7070039	644850	262927	135		LEISTON
7070040	644883	262930	145		LEISTON
7070043	644954	262911	0 12	ARCHWAY COTTAGES	LEISTON
7070443	644841	262929	133		LEISTON
7070444	644861	262927	141		LEISTON
7070445	644891	262930	149		LEISTON

NRD Properties Dataset (within model domain). Please note som

objectid	bng east	bng north	bldg number	bldg name	post town
7070446	644905	262939	153		LEISTON
7070459	644854	262928	137		LEISTON
7070460	644866	262927	143		LEISTON
7070461	644896	262930	151		LEISTON
7070484	644959	262919	0	14 ARCHWAY COTTAGES	LEISTON
7070505	644952	262910	0	11 ARCHWAY COTTAGES	LEISTON
7070027	644947	262906	0	10 ARCHWAY COTTAGES	LEISTON
7070028	644926	262885	0	3 ARCHWAY COTTAGES	LEISTON
7070029	644922	262879	0	1 ARCHWAY COTTAGES	LEISTON
7070044	644933	262893	0	6 ARCHWAY COTTAGES	LEISTON
7070045	644923	262880	0	2 ARCHWAY COTTAGES	LEISTON
7070485	644944	262904	0	9 ARCHWAY COTTAGES	LEISTON
7070486	644939	262898	0	7 ARCHWAY COTTAGES	LEISTON
7070487	644928	262887	0	4 ARCHWAY COTTAGES	LEISTON
7070506	644941	262899	0	8 ARCHWAY COTTAGES	LEISTON
7070507	644931	262891	0	5 ARCHWAY COTTAGES	LEISTON
2213846	647454	262844	0	WHY WORRY	LEISTON
7076695	647486	262841	0	NORTH COTTAGE	LEISTON
7076696	647488	262822	0	WOODBINE COTTAGE	LEISTON
7076711	647488	262835	0	THE MOORINGS	LEISTON
2213862	647488	262828	0	OCEAN COTTAGE	LEISTON
7070086	644839	262833	13		LEISTON
7070087	644812	262828	11		LEISTON
7070088	644770	262812	8		LEISTON
7070104	644864	262829	0	THE RED HOUSE	LEISTON
7070105	644814	262830	12		LEISTON
7070106	644795	262820	10		LEISTON
7070108	644770	262841	24		LEISTON
7070550	644843	262832	14		LEISTON
7070554	644745	262835	22		LEISTON
7070571	644793	262819	9		LEISTON
7070574	644768	262840	23		LEISTON
2213863	647496	262791	0	GAP HOUSE	LEISTON
7070551	644768	262809	7		LEISTON
7070552	644748	262800	5		LEISTON
7070553	644731	262788	3		LEISTON
7070572	644752	262803	6		LEISTON
7070573	644734	262790	4		LEISTON
7071562	644689	262753	93		LEISTON
7072041	644703	262756	99		LEISTON
7072042	644696	262754	95		LEISTON
7072066	644699	262755	97		LEISTON
7072067	644686	262752	91		LEISTON
7072079	644686	262752	89		LEISTON
2213864	647496	262775	0	CORNER HOUSE	LEISTON
7070089	644711	262779	1		LEISTON
7070107	644715	262779	2		LEISTON
2213882	647496	262775	0	CORNER HOUSE	LEISTON
7070558	644661	262752	81		LEISTON
7070578	644662	262760	83		LEISTON
2213843	647492	262733	0	TIMBER TOP	LEISTON
7071049	644696	262717	52		LEISTON
7071064	644692	262716	50		LEISTON
2213860	647508	262686	0	1 COAST GUARD COTTAGE	LEISTON
7071307	644672	262703	0	VALLEY HOUSE	LEISTON

NRD Properties Dataset (within model domain). Please note som

objectid	bng east	bng north	bldg number	bldg name	post town
7071338	644688	262665	23		LEISTON
7076710	647509	262671	0	3 COAST GUARD COTTAGE	LEISTON
2213844	647509	262678	0	2 COAST GUARD COTTAGE	LEISTON
2213859	647505	262662	0	4 COAST GUARD COTTAGE	LEISTON
7071047	644695	262659	25		LEISTON
7071048	644686	262672	19		LEISTON
7071063	644686	262667	21		LEISTON
7071306	644684	262674	17		LEISTON
2213856	647152	262430	0	HOME FARM	LEISTON
2213841	647189	262324	0	HOME FARM BUNGALOW	LEISTON
7067968	643056	267826	0		SAXMUNDHAM
7068168	643521	267417	0	THE GARAGE	SAXMUNDHAM
7067874	643910	266489	0		LEISTON
2213830	647223	263080	0	SIZEWELL A POWER STATION	LEISTON
2213861	647511	262863	0		LEISTON
11946772	642926	267765	0		SAXMUNDHAM
2213833	647162	267192	0		SAXMUNDHAM
11947055	645245	266030	0		LEISTON
11947157	647485	262760	0		LEISTON
7074396	645250	266165	0		LEISTON
7076709	647395	262709	0		LEISTON
1789803	644809	262745	0		LEISTON
2211269	642911	267850	0		SAXMUNDHAM
7067898	643002	267802	0		SAXMUNDHAM
7071339	644684	262693	0		LEISTON
7063254	642557	267562	0		SAXMUNDHAM
7067799	643762	265963	0		LEISTON
2213845	647541	262748	0		LEISTON
7063270	642998	267776	0		SAXMUNDHAM
720634	644168	268075	0		SAXMUNDHAM
11946782	642942	267823	0		SAXMUNDHAM
7068192	643213	267798	0		SAXMUNDHAM
11946456	642209	267673	0		SAXMUNDHAM
752183	644046	266583	0		LEISTON
11947004	646806	266207	0		LEISTON
11947019	645172	266202	0		LEISTON
11947099	646277	263462	0		LEISTON
720678	645144	263193	0		LEISTON
11947199	647631	267748	0		SAXMUNDHAM
11947100	647072	267216	0		SAXMUNDHAM
1491796	647495	262956	0		LEISTON
1491781	647507	262900	0		LEISTON
7076713	647588	267777	0		SAXMUNDHAM
26133484	647522	262865	0		LEISTON
752355	645408	263772	0		LEISTON
11947075	647294	263588	0		LEISTON
11923368	647309	263536	0		LEISTON
7076712	647135	263388	0	SIZEWELL B	LEISTON
11932049	646846	262757	0		LEISTON
28730760	641163	269234	0		SAXMUNDHAM
29545754	641447	268954	0		SAXMUNDHAM
28354370	644093	268797	0		SAXMUNDHAM
28449791	644052	268821	0		SAXMUNDHAM
28449790	644067	268818	0		SAXMUNDHAM
28731412	642491	268794	0		SAXMUNDHAM

NRD Properties Dataset (within model domain). Please note som

objectid	bng east	bng north	bldg number	bldg name	post town
28731401	642112	268530	0		SAXMUNDHAM
28731400	642129	268524	0		SAXMUNDHAM
28731402	642115	268522	0		SAXMUNDHAM
28731406	642108	268511	0		SAXMUNDHAM
28731407	642102	268522	0		SAXMUNDHAM
28731408	642087	268512	0		SAXMUNDHAM
28731409	642075	268509	0		SAXMUNDHAM
28731410	642111	268520	0		SAXMUNDHAM
28731411	642119	268513	0		SAXMUNDHAM
28731399	642143	268493	0		SAXMUNDHAM
28731403	642123	268490	0		SAXMUNDHAM
28731404	642119	268502	0		SAXMUNDHAM
28731405	642124	268507	0		SAXMUNDHAM
28731418	642168	268366	0		SAXMUNDHAM
664330	643983	268318	0		SAXMUNDHAM
664329	643096	268207	0		SAXMUNDHAM
664319	643095	268194	0		SAXMUNDHAM
664320	643205	268187	0		SAXMUNDHAM
664321	643224	268182	0		SAXMUNDHAM
664322	643202	268168	0		SAXMUNDHAM
664324	643234	268163	0		SAXMUNDHAM
664326	643250	268156	0		SAXMUNDHAM
664327	643910	268182	0		SAXMUNDHAM
664328	643908	268176	0		SAXMUNDHAM
28732489	644117	268046	0		SAXMUNDHAM
28731385	642682	267973	0		SAXMUNDHAM
28731386	642675	267985	0		SAXMUNDHAM
28731387	642663	267976	0		SAXMUNDHAM
28731388	642663	267982	0		SAXMUNDHAM
28731379	642724	267955	0		SAXMUNDHAM
28731380	642706	267934	0		SAXMUNDHAM
28731381	642699	267962	0		SAXMUNDHAM
28731382	642685	267945	0		SAXMUNDHAM
28731383	642668	267954	0		SAXMUNDHAM
28731384	642671	267960	0		SAXMUNDHAM
664311	643006	267850	0		SAXMUNDHAM
664312	643060	267842	0		SAXMUNDHAM
664314	643683	267828	0		SAXMUNDHAM
664315	643651	267815	0		SAXMUNDHAM
28731389	642913	267828	0		SAXMUNDHAM
664309	643191	267778	0		SAXMUNDHAM
29545763	642988	267801	0		SAXMUNDHAM
27664765	643218	267762	0		SAXMUNDHAM
27664764	643263	267738	0		SAXMUNDHAM
28448610	642776	267724	0		SAXMUNDHAM
28448626	643419	267710	0		SAXMUNDHAM
664310	643356	267698	0		SAXMUNDHAM
28731395	642715	267680	0		SAXMUNDHAM
28731365	642658	267663	0		SAXMUNDHAM
28731367	642684	267659	0		SAXMUNDHAM
28731368	642680	267675	0		SAXMUNDHAM
28731390	642675	267659	0		SAXMUNDHAM
29545764	642605	267671	0		SAXMUNDHAM
28731396	642741	267609	0		SAXMUNDHAM
28731359	642477	267577	0		SAXMUNDHAM

NRD Properties Dataset (within model domain). Please note som

objectid	bng east	bng north	bldg number	bldg name	post town
28731360	642467	267551	0		SAXMUNDHAM
103801	643541	267519	0		SAXMUNDHAM
619220	643550	267520	0		SAXMUNDHAM
28731392	642324	267538	0		SAXMUNDHAM
28731393	642306	267526	0		SAXMUNDHAM
103802	643516	267504	0		SAXMUNDHAM
103803	643521	267512	0		SAXMUNDHAM
664307	643505	267436	0		SAXMUNDHAM
664305	643557	267407	0		SAXMUNDHAM
28730740	641931	267386	0		SAXMUNDHAM
28731357	642042	267356	0		SAXMUNDHAM
29832136	646347	267302	0		SAXMUNDHAM
29832137	646330	267295	0		SAXMUNDHAM
29832145	646244	267298	0		SAXMUNDHAM
29832152	646264	267305	0		SAXMUNDHAM
29832139	646342	267274	0		SAXMUNDHAM
29832141	646183	267262	0		SAXMUNDHAM
29832142	646234	267274	0		SAXMUNDHAM
29832143	646231	267283	0		SAXMUNDHAM
29832144	646229	267291	0		SAXMUNDHAM
29832146	646256	267263	0		SAXMUNDHAM
29832150	646272	267279	0		SAXMUNDHAM
29832153	646333	267290	0		SAXMUNDHAM
28733826	647148	267166	0		SAXMUNDHAM
664299	643527	267052	0		SAXMUNDHAM
28448625	643524	267058	0		SAXMUNDHAM
664297	643254	266993	0		SAXMUNDHAM
28731349	642782	266888	0		SAXMUNDHAM
28731350	642743	266881	0		SAXMUNDHAM
28731345	642753	266857	0		SAXMUNDHAM
28731346	642760	266865	0		SAXMUNDHAM
28731348	642771	266874	0		SAXMUNDHAM
28731340	642765	266834	0		SAXMUNDHAM
28731341	642787	266829	0		SAXMUNDHAM
28731342	642779	266837	0		SAXMUNDHAM
664295	643954	266571	0		LEISTON
664298	643979	266560	0		LEISTON
664296	643928	266499	0		LEISTON
28354366	644372	266492	0		LEISTON
28354364	644406	266482	0		LEISTON
28354365	644383	266489	0		LEISTON
28354367	644394	266485	0		LEISTON
28732483	644307	266259	0		LEISTON
28732481	644835	266230	0		LEISTON
28732953	645196	266180	0		LEISTON
28732954	645200	266194	0		LEISTON
28732487	644942	266197	0		LEISTON
28448649	645266	266159	0		LEISTON
28732479	644898	266147	0		LEISTON
28732480	644954	266147	0		LEISTON
28732488	644994	266133	0		LEISTON
28732944	645036	266124	0		LEISTON
28732952	645265	266090	0		LEISTON
604027	643585	266061	0		LEISTON
604028	643574	266057	0		LEISTON

NRD Properties Dataset (within model domain). Please note som

objectid	bng east	bng north	bldg number	bldg name	post town
28732947	645237	266067	0		LEISTON
28732955	645093	266074	0		LEISTON
28732948	645215	266016	0		LEISTON
28732949	645238	266024	0		LEISTON
664293	643791	266011	0		LEISTON
664269	643560	265990	0		LEISTON
664270	643551	265995	0		LEISTON
28732937	645218	266000	0		LEISTON
28732938	645235	265985	0		LEISTON
28732950	645241	266005	0		LEISTON
28732943	645243	265975	0		LEISTON
28732248	643566	265886	0		LEISTON
664277	643622	265864	0		LEISTON
664279	643652	265872	0		LEISTON
664280	643646	265876	0		LEISTON
664281	643632	265883	0		LEISTON
664288	643509	265859	0		LEISTON
664289	643537	265866	0		LEISTON
28732933	645880	265863	0		LEISTON
28732247	643547	265877	0		LEISTON
28448621	643551	265874	0		LEISTON
664290	643618	265839	0		LEISTON
28448646	645869	265828	0		LEISTON
28732934	645867	265847	0		LEISTON
28732935	645897	265851	0		LEISTON
28732936	645897	265839	0		LEISTON
28732927	645907	265799	0		LEISTON
28732931	645877	265795	0		LEISTON
28732473	644698	265808	0		LEISTON
28732928	645908	265781	0		LEISTON
28732929	645890	265770	0		LEISTON
28732932	645877	265779	0		LEISTON
28732467	644691	265521	0		LEISTON
28732466	644685	265480	0		LEISTON
28732465	644674	265457	0		LEISTON
28732464	644540	265262	0		LEISTON
28354363	644541	265237	0		LEISTON
28732462	644539	265219	0		LEISTON
28732463	644544	265243	0		LEISTON
27898907	644505	265201	0		LEISTON
28732460	644573	265200	0		LEISTON
28732461	644578	265193	0		LEISTON
28732474	644563	265204	0		LEISTON
28448634	644529	265175	0		LEISTON
28732458	644536	265162	0		LEISTON
28732459	644562	265163	0		LEISTON
28732475	644550	265160	0		LEISTON
28732477	644650	265148	0		LEISTON
28732476	644668	265144	0		LEISTON
29832129	646619	265093	0		LEISTON
29832130	646606	265086	0		LEISTON
29832131	646625	265081	0		LEISTON
29832132	646613	265074	0		LEISTON
29832133	646603	265069	0		LEISTON
28733726	647275	263876	0		LEISTON

NRD Properties Dataset (within model domain). Please note som

objectid	bng east	bng north	bldg number	bldg name	post town
28449238	647125	263849	0		LEISTON
28733727	647219	263842	0		LEISTON
27798654	647145	263815	0		LEISTON
28449806	647272	263817	0		LEISTON
27798658	647260	263764	0		LEISTON
28449799	647179	263757	0		LEISTON
28733761	647244	263741	0		LEISTON
27798657	647164	263730	0		LEISTON
28354353	644375	263717	0		LEISTON
28733745	647481	263708	0		LEISTON
28733753	647355	263727	0		LEISTON
28733762	647244	263722	0		LEISTON
28733763	647211	263715	0		LEISTON
28733816	647482	263738	0		LEISTON
28449800	647149	263702	0		LEISTON
28449805	647135	263691	0		LEISTON
28354356	644392	263688	0		LEISTON
28354357	644371	263698	0		LEISTON
28354358	644404	263706	0		LEISTON
28448633	644369	263677	0		LEISTON
28733728	647057	263680	0		LEISTON
28733729	647057	263700	0		LEISTON
28733746	647418	263687	0		LEISTON
28733747	647388	263686	0		LEISTON
28733757	647377	263692	0		LEISTON
28733764	647211	263701	0		LEISTON
28733817	647481	263679	0		LEISTON
28733818	647431	263681	0		LEISTON
28733752	647332	263670	0		LEISTON
28733765	647121	263652	0		LEISTON
28733766	647164	263656	0		LEISTON
28733767	647183	263657	0		LEISTON
28733733	647486	263627	0		LEISTON
28733760	647234	263631	0		LEISTON
28733749	647291	263612	0		LEISTON
28733731	647476	263583	0		LEISTON
28733732	647490	263582	0		LEISTON
28733750	647319	263609	0		LEISTON
28733751	647332	263593	0		LEISTON
28733768	647180	263584	0		LEISTON
28733770	647120	263596	0		LEISTON
27798655	647043	263574	0		LEISTON
28733748	647367	263577	0		LEISTON
28733769	647137	263579	0		LEISTON
28733771	647120	263555	0		LEISTON
28733775	647268	263568	0		LEISTON
28449787	644411	263510	0		LEISTON
28733730	647487	263499	0		LEISTON
28733772	647148	263494	0		LEISTON
28733773	647170	263489	0		LEISTON
603937	647294	263472	0		LEISTON
28733755	647390	263473	0		LEISTON
28733756	647405	263469	0		LEISTON
28733758	647330	263473	0		LEISTON
28733759	647345	263470	0		LEISTON

NRD Properties Dataset (within model domain). Please note som

objectid	bng east	bng north	bldg number	bldg name	post town
28733774	647233	263482	0		LEISTON
28733738	647321	263430	0		LEISTON
28733739	647322	263425	0		LEISTON
28733740	647322	263420	0		LEISTON
28733777	647186	263437	0		LEISTON
28733820	647161	263436	0		LEISTON
28733734	647426	263417	0		LEISTON
28733735	647450	263415	0		LEISTON
28733736	647486	263414	0		LEISTON
28733737	647296	263416	0		LEISTON
28733741	647322	263414	0		LEISTON
28733742	647322	263410	0		LEISTON
28733743	647320	263404	0		LEISTON
28733819	647393	263417	0		LEISTON
603934	647444	263378	0		LEISTON
28733723	647343	263380	0		LEISTON
28733744	647283	263378	0		LEISTON
28733790	647487	263359	0		LEISTON
28733791	647487	263378	0		LEISTON
28733793	647386	263380	0		LEISTON
28733794	647387	263386	0		LEISTON
27798653	647160	263329	0		LEISTON
603936	647320	263330	0		LEISTON
28733778	647244	263344	0		LEISTON
28733789	647452	263353	0		LEISTON
28449253	647271	263314	0		LEISTON
28449254	647272	263300	0		LEISTON
28733783	647286	263315	0		LEISTON
28733788	647388	263300	0		LEISTON
28449251	647257	263291	0		LEISTON
28449804	647461	263275	0		LEISTON
28733779	647118	263287	0		LEISTON
28733784	647281	263290	0		LEISTON
28733785	647281	263270	0		LEISTON
603935	647258	263254	0		LEISTON
28449261	647277	263252	0		LEISTON
28449807	647448	263249	0		LEISTON
28733786	647282	263244	0		LEISTON
28733811	647388	263243	0		LEISTON
28449265	647221	263210	0		LEISTON
28449796	645140	263207	0		LEISTON
28732905	645102	263217	0		LEISTON
28733780	647179	263202	0		LEISTON
28733781	647179	263224	0		LEISTON
28733799	647317	263204	0		LEISTON
27898914	647503	263180	0		LEISTON
27898915	647503	263175	0		LEISTON
27898916	647503	263170	0		LEISTON
27898919	647503	263165	0		LEISTON
28733782	647265	263180	0		LEISTON
28733787	647494	263178	0		LEISTON
28733798	647386	263190	0		LEISTON
27898911	647496	263162	0		LEISTON
27898912	647503	263151	0		LEISTON
27898913	647503	263145	0		LEISTON

NRD Properties Dataset (within model domain). Please note som

objectid	bng east	bng north	bldg number	bldg name	post town
27898917	647503	263160	0		LEISTON
27898918	647503	263156	0		LEISTON
28733800	647319	263149	0		LEISTON
28733801	647337	263150	0		LEISTON
28733802	647356	263148	0		LEISTON
28733803	647365	263148	0		LEISTON
28733804	647373	263147	0		LEISTON
28733805	647381	263147	0		LEISTON
28733806	647389	263147	0		LEISTON
28733807	647398	263147	0		LEISTON
28733808	647406	263147	0		LEISTON
28733809	647414	263147	0		LEISTON
28733810	647420	263145	0		LEISTON
28733812	647348	263122	0		LEISTON
28733813	647419	263121	0		LEISTON
28733814	647440	263126	0		LEISTON
28733815	647466	263119	0		LEISTON
28354378	645015	262978	0		LEISTON
28732296	644961	262974	0		LEISTON
619233	646830	262849	0		LEISTON
619192	646836	262827	0		LEISTON
619232	646814	262842	0		LEISTON
619234	646776	262835	0		LEISTON
619235	646761	262827	0		LEISTON
619236	646803	262842	0		LEISTON
619237	646787	262835	0		LEISTON
28733713	647475	262827	0		LEISTON
619191	646814	262790	0		LEISTON
28202886	644799	262737	0		LEISTON
28733691	647483	262717	0		LEISTON
28732368	644711	262697	0		LEISTON
28733711	647487	262689	0		LEISTON
28733712	647475	262683	0		LEISTON
28733693	647166	262434	0		LEISTON
28733692	647135	262423	0		LEISTON
28733694	647171	262423	0		LEISTON
28733695	647160	262420	0		LEISTON
28733696	647170	262409	0		LEISTON
28733697	647154	262406	0		LEISTON
28733698	647151	262376	0		LEISTON
28733699	647178	262389	0		LEISTON
28733700	647180	262380	0		LEISTON
28733701	647183	262367	0		LEISTON
28733703	647185	262349	0		LEISTON

ie attributes are hidden)

objectid	bng east	bng north	postcode	floorarea	floorlevel	mcmcode	housetype
2211272	642013	269272	IP17 3BS	33	dG		1 SDet
2211254	642017	269268	IP17 3BS	47	dG		1 SDet
7062053	641203	269178	IP17 3BP	174	pG		1 Flat
7062089	641203	269178	IP17 3BP	0	pU		1 Flat
7068304	643931	268838	IP17 3EJ	84	dG		1 Det
7071717	644013	268835	IP17 3BE	112	dG		1 Det
7068005	643833	268833	IP17 3EJ	110	dG		1 Det
7068007	643986	268839	IP17 3EJ	96	dG		1 Det
7068020	643832	268852	IP17 3EJ	108	dG		1 Det
7068024	643917	268838	IP17 3EJ	86	dG		1 Det
7072192	644059	268834	IP17 3BE	89	dG		1 Det
7063309	642533	268806	IP17 3EL	117	dG		1 Det
7071707	644061	268798	IP17 3BE	38	dG		1 Terr
7071711	644057	268796	IP17 3BE	28	dG		1 Terr
7068006	643985	268811	IP17 3EJ	91	dG		1 Det
7068021	643853	268820	IP17 3EJ	104	dG		1 Det
7068022	643986	268824	IP17 3EJ	112	dG		1 Det
7068038	643989	268797	IP17 3EJ	77	dG		1 SDet
7072197	644016	268807	IP17 3BE	157	dG		1 Det
7068219	643910	268801	IP17 3EJ	120	dG		1 SDet
7068235	643897	268815	IP17 3EJ	76	dG		1 SDet
7068241	643882	268812	IP17 3EJ	117	dG		1 Det
11846629	644040	268805	IP17 3BE	0	dG		1
11846634	644040	268805	IP17 3BE	0	dG		1
7067972	643936	268790	IP17 3EJ	85	dG		1 SDet
7067989	643970	268765	IP17 3EJ	108	dG		1 Det
7072151	644054	268795	IP17 3BE	24	dG		1 Terr
7068016	643991	268780	IP17 3EJ	88	dG		1 SDet
7072176	644021	268787	IP17 3BE	158	dG		1 Det
7072178	644080	268770	IP17 3BE	96	dG		1 Det
7068220	643953	268777	IP17 3EJ	111	dG		1 SDet
7068236	643923	268794	IP17 3EJ	121	dG		1 Det
7072131	644028	268762	IP17 3BE	124	dG		1 Det
7072150	644069	268733	IP17 3BE	29	dG		1 SDet
7072177	644074	268734	IP17 3BE	79	dG		1 SDet
7063308	642117	268543	IP17 3LW	145	dG		1 Det
7063342	642943	268486	IP17 3EL	138	dG		1 Det
7063310	642166	268387	IP17 3LW	79	dG		1 Det
7068218	643122	268174	IP17 3NU	220	dG		1 Det
7067971	643222	268124	IP17 3NU	98	dG		1 Flat
7067987	643222	268124	IP17 3NU	0	pU		1 Flat
7063338	642648	267972	IP17 3NH	169	dG		1 Det
2211248	642618	267917	IP17 3NH	292	dG		1 Det
2211267	642957	267839	IP17 3NN	164	dG		1 Det
2211268	642934	267840	IP17 3NN	33	dG		1 Terr
7063304	642454	267836	IP17 3NH	86	dG		1 SDet
7063305	642982	267846	IP17 3NW	47	dG		1 Det
7063337	642466	267842	IP17 3NH	44	dG		1 SDet
7063339	642939	267841	IP17 3NN	41	dG		1 Terr
7067967	643010	267840	IP17 3NW	49	dG		1 SDet
7067984	643038	267837	IP17 3NW	60	dG		1 Det
2211247	642508	267863	IP17 3NH	80	dG		1 Det
2211249	642946	267839	IP17 3NN	42	dG		1 Det
2211250	642930	267840	IP17 3NN	37	dG		1 Terr
7068232	643005	267840	IP17 3NW	45	dG		1 SDet

ie attributes are hidden)

objectid	bng east	bng north	postcode	floorarea	floorlevel	mcmcode	housetype
2211270	642964	267807	IP17 3NL	37	dG	1	SDet
2211271	642440	267829	IP17 3NH	102	dG	1	SDet
7063306	642964	267819	IP17 3NL	80	dG	1	Det
7067969	643106	267808	IP17 3NP	38	dG	1	Terr
7067970	643687	267812	IP17 3NU	123	dG	1	Det
7067985	643079	267827	IP17 3NW	120	dG	1	Det
14528252	643034	267806	IP17 3NW	98	dG	1	Det
2211266	642426	267822	IP17 3NH	72	dG	1	SDet
7068216	643096	267813	IP17 3NP	50	dG	1	Terr
7068217	643125	267806	IP17 3NP	101	dG	1	Det
7068233	643101	267810	IP17 3NP	43	dG	1	Terr
7063271	642919	267792	IP17 3NL	78	dG	1	Det
7063287	642957	267781	IP17 3NJ	75	dG	1	SDet
2211221	642956	267773	IP17 3NJ	50	dG	1	SDet
2211224	642908	267775	IP17 3NJ	44	dG	1	SDet
7067914	643062	267801	IP17 3NW	66	dG	1	Det
7067964	643180	267780	IP17 3NR	66	dG	1	Det
7067986	643145	267796	IP17 3NP	100	dG	1	Det
2211242	642912	267782	IP17 3NJ	38	dG	1	SDet
2211251	642964	267802	IP17 3NL	36	dG	1	SDet
27287664	643229	267777	IP17 3NR	126	dG	1	Det
7068174	643067	267779	IP17 3NW	72	dG	1	Det
7068189	643080	267772	IP17 3NW	71	dG	1	SDet
7068234	643161	267787	IP17 3NR	116	dG	1	Det
7063272	642850	267740	IP17 3NQ	90	dG	1	Det
7063288	642901	267755	IP17 3NJ	45	dG	1	Det
1562053	643115	267764	IP17 3NP	70	dG	1	Det
2211222	642938	267753	IP17 3NJ	32	dG	1	Det
2211225	642893	267745	IP17 3NJ	54	dG	1	Det
2211240	642954	267754	IP17 3NJ	64	dG	1	Det
2211241	642929	267742	IP17 3NJ	38	dG	1	Det
2211243	642903	267762	IP17 3NJ	44	dG	1	Det
27287683	643255	267765	IP17 3NR	166	dG	1	Det
27288179	643277	267753	IP17 3NR	121	dG	1	Det
7068172	643126	267749	IP17 3NP	95	dG	1	Det
7068173	643093	267767	IP17 3NW	57	dG	1	SDet
7068188	643107	267766	IP17 3NR	90	dG	1	Det
7063289	642876	267734	IP17 3NQ	158	dG	1	SDet
7067896	643186	267732	IP17 3NR	79	dG	1	Terr
7067897	643152	267738	IP17 3NR	131	dG	1	Det
2211223	642913	267734	IP17 3NJ	105	dG	1	Det
7067913	643179	267733	IP17 3NR	45	dG	1	Terr
7067915	643039	267717	IP17 3NY	98	dG	1	Det
7067983	643218	267711	IP17 3NR	105	dG	1	Det
2211244	642875	267728	IP17 3NQ	55	dG	1	SDet
7068170	643164	267736	IP17 3NR	45	dG	1	Terr
7068171	643199	267728	IP17 3NR	44	dG	1	Terr
7068179	643251	267709	IP17 3NR	64	dG	1	Det
7068191	643335	267737	IP17 3NR	91	dG	1	Det
7063273	642860	267690	IP17 3NQ	33	dG	1	SDet
7063290	642856	267684	IP17 3NQ	38	dG	1	SDet
7067899	643076	267704	IP17 3NY	176	dG	1	Det
2211226	642864	267704	IP17 3NQ	117	dG	1	Det
2211229	642924	267687	IP17 3PA	93	dG	1	Det
2211265	642905	267706	IP17 3PA	95	dG	1	Det

ie attributes are hidden)

objectid	bng east	bng north	postcode	floorarea	floorlevel	mcmcode	housetype
7068176	643326	267705	IP17 3NR	214	dG		1 Det
7068194	643255	267692	IP17 3NR	89	dG		1 Det
7063274	642839	267663	IP17 3NQ	65	dG		1 Det
7063276	642910	267675	IP17 3PA	99	dG		1 SDet
7063285	642749	267669	IP17 3NG	27	dG		1 Terr
7063286	642770	267669	IP17 3NG	29	dG		1 SDet
7063291	642817	267674	IP17 3NG	42	dG		1 SDet
7063307	642702	267670	IP17 3NG	113	dG		1 Det
1490317	643215	267652	IP17 3NY	142	dG		1 Det
7067901	643178	267673	IP17 3NY	47	dG		1 Terr
2211219	642788	267666	IP17 3NG	58	dG		1 Det
2211220	642753	267669	IP17 3NG	31	dG		1 Terr
7067965	643205	267658	IP17 3NY	139	dG		1 Det
7067966	643277	267675	IP17 3NR	92	dG		1 Det
7067982	643231	267644	IP17 3NY	99	dG		1 Det
2211228	642895	267649	IP17 3PA	84	dG		1 Det
2211238	642733	267669	IP17 3NG	30	dG		1 SDet
2211239	642759	267669	IP17 3NG	37	dG		1 Terr
2211245	642821	267673	IP17 3NG	34	dG		1 SDet
2211264	642899	267656	IP17 3PA	130	dG		1 SDet
7063241	642738	267669	IP17 3NG	27	dG		1 SDet
7063256	642741	267645	IP17 3NG	77	dG		1 Det
7063257	642657	267653	IP17 3NG	95	dG		1 Det
7063268	642744	267669	IP17 3NG	28	dG		1 Terr
7063269	642765	267669	IP17 3NG	28	dG		1 SDet
7068178	643294	267648	IP17 3NR	206	dG		1 Det
7063275	642845	267630	IP17 3PA	98	dG		1 Det
7063292	642879	267625	IP17 3PA	107	dG		1 SDet
1790594	643261	267631	IP17 3NY	82	dG		1 Det
2211218	642652	267616	IP17 3NG	104	dG		1 Det
2211246	642881	267628	IP17 3PA	108	dG		1 SDet
2211253	642703	267633	IP17 3NG	108	dG		1 Det
7063240	642683	267615	IP17 3NG	114	dG		1 Det
7068177	643245	267639	IP17 3NY	134	dG		1 Det
7068193	643284	267632	IP17 3NY	112	dG		1 Det
2211237	642615	267605	IP17 3NG	75	dG		1 Det
7067894	643359	267569	IP17 3NR	39	dG		1 SDet
1790570	642623	267565	IP17 3NG	138	dG		1 Det
1790592	642628	267549	IP17 3NG	118	dG		1 Det
7067911	643348	267574	IP17 3NR	34	dG		1 SDet
2211233	642502	267572	IP17 3NG	157	dG		1 Det
7063238	642672	267576	IP17 3NG	120	dG		1 Det
7063255	642651	267559	IP17 3NG	178	dG		1 Det
7068152	643342	267576	IP17 3NR	44	dG		1 SDet
7068167	643365	267567	IP17 3NR	41	dG		1 SDet
2211215	642483	267547	IP17 3NG	131	dG		1 Det
7068169	643506	267532	IP17 3NS	162	dG		1 Det
7067895	643511	267495	IP17 3NS	282	dG		1 Det
7068153	643507	267441	IP17 3NS	44	dG		1 Det
7067910	643513	267386	IP17 3NS	102	dG		1 Det
7075772	646323	267327	IP17 3BY	0	pU		1 Flat
7075807	646323	267327	IP17 3BY	308	dG		1 Flat
2211195	642067	267324	IP17 3LU	117	dG		1 Det
2211213	642150	267346	IP17 3LX	92	dG		1 Det
2211214	642116	267325	IP17 3LX	97	dG		1 Det

ie attributes are hidden)

objectid	bng east	bng north	postcode	floorarea	floorlevel	mcmcode	housetype
2211232	642132	267336	IP17 3LX	91	dG		1 Det
2211231	642029	267321	IP17 3LU	137	dG		1 Det
1129762	643503	267129	IP17 3NT	103	dG		1 Det
7068148	643529	267079	IP17 3NT	92	dG		1 Det
7067891	643258	267006	IP17 3NT	89	dG		1 Det
7063253	642804	266922	IP17 3NA	54	dG		1 Det
7063236	642745	266834	IP17 3NA	141	dG		1 Det
2211193	642765	266763	IP17 3NB	50	dG		1 SDet
7063235	642721	266762	IP17 3NB	117	dG		1 Det
7063252	642767	266759	IP17 3NB	51	dG		1 SDet
7073964	645170	266694	IP16 4SL	128	dG		1 Det
7068147	643952	266471	IP16 4SE	207	dG		1 Det
7067888	643906	266343	IP16 4SE	98	dG		1 Det
7072123	644359	266271	IP16 4SF	87	dG		1 SDet
7072168	644345	266291	IP16 4SF	227	dG		1 SDet
7067872	643944	266244	IP16 4SD	94	dG		1 Terr
7067890	643990	266238	IP16 4SF	60	dG		1 SDet
7072122	644004	266242	IP16 4SF	63	dG		1 Det
7072126	644377	266263	IP16 4SF	176	dG		1 Det
7072127	644854	266241	IP16 4SG	0	rU		1 Flat
7072172	644854	266241	IP16 4SG	176	pG		1 Flat
7068161	643948	266261	IP16 4SD	98	dG		1 Det
7071704	644876	266210	IP16 4SG	35	dG		1 SDet
7067873	643983	266234	IP16 4SF	45	dG		1 SDet
7067889	643952	266229	IP16 4SD	54	dG		1 Terr
7072169	644314	266235	IP16 4SF	90	dG		1 Det
7072175	644881	266208	IP16 4SG	59	dG		1 SDet
7068146	643942	266235	IP16 4SD	42	dG		1 Terr
7068162	643942	266230	IP16 4SD	68	dG		1 Terr
7068163	643972	266231	IP16 4SF	44	dG		1 Det
7071690	644861	266197	IP16 4SQ	34	dG		1 SDet
7071691	644932	266197	IP16 4SG	95	dG		1 Det
7071702	644241	266172	IP16 4SF	157	dG		1 Det
7074379	645211	266180	IP16 4SL	60	dG		1 Det
7072129	644894	266201	IP16 4SG	50	dG		1 Det
7072171	644393	266181	IP16 4SF	158	dG		1 Det
7072173	644858	266192	IP16 4SQ	39	dG		1 SDet
11845919	644934	266182	IP16 4SG	0	dG		1
7071692	644906	266162	IP16 4SG	106	dG		1 Det
7071703	644926	266156	IP16 4SG	158	dG		1 Det
7071705	644885	266171	IP16 4SG	57	dG		1 Det
7073981	645225	266169	IP16 4SL	57	dG		1 Det
7074353	645098	266153	IP16 4SH	50	dG		1 SDet
7074354	645080	266166	IP16 4SG	86	dG		1 Det
7074370	645093	266146	IP16 4SH	27	dG		1 SDet
7072124	644323	266169	IP16 4SF	221	pG		1 Flat
7072125	644323	266169	IP16 4SF	0	pU		1 Flat
7072128	644962	266164	IP16 4SG	150	dG		1 Det
7072170	644323	266169	IP16 4SF	0	pU		1 Flat
7072174	644992	266158	IP16 4SG	118	dG		1 Det
7074371	645024	266140	IP16 4SG	37	dG		1 SDet
7071693	644462	266116	IP16 4SF	159	dG		1 Det
7074378	645226	266112	IP16 4SN	91	dG		1 Det
7074395	645207	266131	IP16 4SJ	115	dG		1 Det
7074355	645028	266137	IP16 4SG	62	dG		1 SDet

ie attributes are hidden)

objectid	bng east	bng north	postcode	floorarea	floorlevel	mcmcode	housetype
7073963	645257	266096	IP16 4SN	25	dG		1 SDet
7074356	645077	266094	IP16 4SJ	23	dG		1 Terr
7074357	645074	266086	IP16 4SJ	24	dG		1 Terr
7074358	645176	266082	IP16 4SW	64	dG		1 Det
7074372	645082	266097	IP16 4SJ	45	dG		1 Terr
7074373	645073	266091	IP16 4SJ	19	dG		1 Terr
7074374	645153	266107	IP16 4SJ	148	dG		1 Det
7074377	645265	266082	IP16 4SN	74	dG		1 SDet
14530650	645130	266078	IP16 4SJ	71	dG		1 Det
14533979	643593	266082	IP16 4RA	56	dG		1 Terr
14533980	643590	266102	IP16 4RA	57	dG		1 Terr
14533991	643595	266076	IP16 4RA	68	dG		1 Terr
14533992	643591	266095	IP16 4RA	60	dG		1 Terr
7068144	643593	266088	IP16 4RA	57	dG		1 Terr
7073943	645099	266082	IP16 4SJ	95	dG		1 Det
7073960	645115	266063	IP16 4SJ	55	dG		1 Det
7073961	645298	266063	IP16 4SN	48	dG		1 Terr
7073962	645293	266075	IP16 4SN	59	dG		1 Det
7073980	645261	266054	IP16 4SN	105	dG		1 Det
7074359	645219	266055	IP16 4SN	0	pU		1 Flat
7074375	645210	266063	IP16 4SW	88	dG		1 Det
7074376	645219	266055	IP16 4SW	59	pG		1 Flat
14530637	645125	266066	IP16 4SJ	74	dG		1 Det
14530651	645152	266064	IP16 4SJ	107	dG		1 Det
7068145	643830	266046	IP16 4SA	74	dG		1 Det
7073944	645298	266058	IP16 4SN	45	dG		1 Terr
7073945	645297	266069	IP16 4SN	33	dG		1 Terr
7067871	643820	266014	IP16 4SA	104	dG		1 Det
7068160	643826	266028	IP16 4SA	76	dG		1 Det
7074360	645328	266003	IP16 4SN	58	dG		1 Det
7067884	643808	265996	IP16 4SA	126	dG		1 Det
7074369	645220	265952	IP16 4SN	65	dG		1 SDet
1787739	643763	265970	IP16 4SA	57	dG		1 SDet
7067803	643665	265952	IP16 4RX	42	dG		1 Flat
7067815	643565	265972	IP16 4RY	236	dG		1 Det
7067819	643665	265952	IP16 4RX	42	dG		1 Flat
7068117	643793	265974	IP16 4SA	132	dG		1 Det
7074352	645223	265940	IP16 4SN	109	dG		1 SDet
7067802	643674	265944	IP16 4RX	33	dG		1 SDet
7068139	643615	265919	IP16 4RY	216	dG		1 Det
7071689	644674	265857	IP16 4RP	42	dG		1 SDet
7071701	644674	265852	IP16 4RP	32	dG		1 SDet
7067798	643508	265826	IP16 4RY	80	dG		1 SDet
7067886	643498	265833	IP16 4RY	125	dG		1 SDet
7072167	644680	265807	IP16 4RP	114	dG		1 Det
7073958	645938	265762	IP16 4SP	213	dG		1 Det
7072148	644698	265749	IP16 4RW	75	dG		1 Det
7072118	644642	265703	IP16 4RW	50	dG		1 Det
7072120	644678	265711	IP16 4RL	95	dG		1 Det
7072147	644682	265445	IP16 4RL	94	dG		1 Det
7072121	644651	265319	IP16 4RN	99	dG		1 SDet
7072149	644653	265322	IP16 4RN	32	dG		1 SDet
7071687	644641	265290	IP16 4RN	208	dG		1 Det
7071700	644603	265221	IP16 4RL	111	dG		1 Det
7072117	644522	265132	IP16 4RL	33	dG		1 Flat

ie attributes are hidden)

objectid	bng east	bng north	postcode	floorarea	floorlevel	mcmcode	housetype
7072119	644537	265120	IP16 4RL	553	dG		1 Det
7072146	644522	265132	IP16 4RL	33	dG		1 Flat
7071652	644454	263683	IP16 4TA	96	pG		1 Flat
7071666	644454	263683	IP16 4TA	0	pU		1 Flat
7071669	644450	263665	IP16 4TA	97	dG		1 Det
7072105	644454	263649	IP16 4TA	82	dG		1 Det
7071665	644450	263632	IP16 4TA	104	dG		1 Det
7073939	645684	263612	IP16 4UP	36	dG		1 Terr
7074338	645683	263606	IP16 4UP	37	dG		1 Terr
7071651	644456	263591	IP16 4TA	93	dG		1 Det
7071653	644527	263604	IP16 4TA	88	dG		1 Det
27123777	645680	263602	IP16 4UP	45	dG		1 Terr
7072104	644454	263606	IP16 4TA	0	dG		1
7072133	644407	263610	IP16 4TA	89	dG		1 Det
7072103	644468	263559	IP16 4TA	70	dG		1 Det
7072132	644457	263574	IP16 4TA	91	dG		1 Det
7071650	644471	263528	IP16 4TA	124	dG		1 Det
7071664	644473	263541	IP16 4TA	118	dG		1 Det
7074323	645655	263493	IP16 4UW	44	dG		1 SDet
7074340	645651	263489	IP16 4UW	48	dG		1 SDet
7071663	644482	263511	IP16 4TA	54	dG		1 Det
7072096	644478	263497	IP16 4TA	90	dG		1 Det
7075745	646282	263461	IP16 4UL	46	dG		1 Flat
7075806	646282	263461	IP16 4UL	46	dG		1 Flat
7071649	644490	263472	IP16 4TA	78	dG		1 Det
7072102	644477	263453	IP16 4TA	94	dG		1 Det
7071662	644465	263434	IP16 4TA	96	dG		1 Det
7071667	644530	263428	IP16 4TA	87	dG		1 Det
7072095	644448	263406	IP16 4RE	148	dG		1 Det
7072101	644432	263377	IP16 4RE	138	dG		1 Det
7075761	646083	263326	IP16 4UL	251	dG		1 Det
7071654	644460	263324	IP16 4RE	66	dG		1 Det
7072094	644426	263342	IP16 4RE	78	dG		1 Det
14529807	644979	262979	IP16 4AS	120	dG		1 Det
7070042	644979	262992	IP16 4AS	44	dG		1 SDet
7070504	644983	262997	IP16 4AS	45	dG		1 SDet
7076694	647023	262961	IP16 4UJ	57	dG		1 SDet
7070025	644951	262963	IP16 4AT	77	dG		1 Det
7070041	644931	262956	IP16 4AT	76	dG		1 Det
2213858	647031	262964	IP16 4UJ	55	dG		1 SDet
7070462	644913	262942	IP16 4AT	76	dG		1 Det
7070482	644939	262958	IP16 4AT	83	dG		1 Det
7070483	644969	262969	IP16 4AT	94	dG		1 Det
7070502	644922	262950	IP16 4AT	74	dG		1 Det
7070503	644960	262963	IP16 4AT	72	dG		1 Det
7070022	644834	262930	IP16 4AT	45	dG		1 SDet
7070023	644857	262928	IP16 4AT	36	dG		1 Terr
7070024	644887	262929	IP16 4AT	34	dG		1 Terr
7070026	644956	262917	IP16 4AR	53	dG		1 Terr
7070039	644850	262927	IP16 4AT	32	dG		1 Terr
7070040	644883	262930	IP16 4AT	33	dG		1 Terr
7070043	644954	262911	IP16 4AR	39	dG		1 Terr
7070443	644841	262929	IP16 4AT	42	dG		1 SDet
7070444	644861	262927	IP16 4AT	33	dG		1 Terr
7070445	644891	262930	IP16 4AT	33	dG		1 Terr

ie attributes are hidden)

objectid	bng east	bng north	postcode	floorarea	floorlevel	mcmcode	housetype
7070446	644905	262939	IP16 4AT	81	dG		1 Det
7070459	644854	262928	IP16 4AT	32	dG		1 Terr
7070460	644866	262927	IP16 4AT	35	dG		1 Terr
7070461	644896	262930	IP16 4AT	51	dG		1 Terr
7070484	644959	262919	IP16 4AR	47	dG		1 Terr
7070505	644952	262910	IP16 4AR	51	dG		1 Terr
7070027	644947	262906	IP16 4AR	48	dG		1 Terr
7070028	644926	262885	IP16 4AR	43	dG		1 Terr
7070029	644922	262879	IP16 4AR	41	dG		1 Terr
7070044	644933	262893	IP16 4AR	45	dG		1 Terr
7070045	644923	262880	IP16 4AR	35	dG		1 Terr
7070485	644944	262904	IP16 4AR	49	dG		1 Terr
7070486	644939	262898	IP16 4AR	47	dG		1 Terr
7070487	644928	262887	IP16 4AR	49	dG		1 Terr
7070506	644941	262899	IP16 4AR	44	dG		1 Terr
7070507	644931	262891	IP16 4AR	44	dG		1 Terr
2213846	647454	262844	IP16 4UH	54	dG		1 Det
7076695	647486	262841	IP16 4UH	57	dG		1 Terr
7076696	647488	262822	IP16 4UH	66	dG		1 Terr
7076711	647488	262835	IP16 4UH	69	dG		1 Terr
2213862	647488	262828	IP16 4UH	36	dG		1 Terr
7070086	644839	262833	IP16 4AP	64	dG		1 SDet
7070087	644812	262828	IP16 4AP	58	dG		1 SDet
7070088	644770	262812	IP16 4AP	60	dG		1 SDet
7070104	644864	262829	IP16 4AP	58	dG		1 Det
7070105	644814	262830	IP16 4AP	59	dG		1 SDet
7070106	644795	262820	IP16 4AP	47	dG		1 SDet
7070108	644770	262841	IP16 4AP	56	dG		1 SDet
7070550	644843	262832	IP16 4AP	51	dG		1 SDet
7070554	644745	262835	IP16 4AP	55	dG		1 SDet
7070571	644793	262819	IP16 4AP	50	dG		1 SDet
7070574	644768	262840	IP16 4AP	50	dG		1 SDet
2213863	647496	262791	IP16 4UH	87	dG		1 SDet
7070551	644768	262809	IP16 4AP	58	dG		1 SDet
7070552	644748	262800	IP16 4AP	63	dG		1 SDet
7070553	644731	262788	IP16 4AP	53	dG		1 SDet
7070572	644752	262803	IP16 4AP	69	dG		1 SDet
7070573	644734	262790	IP16 4AP	57	dG		1 SDet
7071562	644689	262753	IP16 4AN	34	dG		1 SDet
7072041	644703	262756	IP16 4AN	32	dG		1 Terr
7072042	644696	262754	IP16 4AN	29	dG		1 Terr
7072066	644699	262755	IP16 4AN	31	dG		1 Terr
7072067	644686	262752	IP16 4AN	0	pU		1 Flat
7072079	644686	262752	IP16 4AN	62	pG		1 Flat
2213864	647496	262775	IP16 4UH	0	pU		1 Flat
7070089	644711	262779	IP16 4AP	59	dG		1 SDet
7070107	644715	262779	IP16 4AP	48	dG		1 SDet
2213882	647496	262775	IP16 4UH	143	pG		1 Flat
7070558	644661	262752	IP16 4AN	43	dG		1 SDet
7070578	644662	262760	IP16 4AN	63	dG		1 SDet
2213843	647492	262733	IP16 4UH	84	dG		1 Det
7071049	644696	262717	IP16 4AW	40	dG		1 SDet
7071064	644692	262716	IP16 4AW	40	dG		1 SDet
2213860	647508	262686	IP16 4UH	83	dG		1 Terr
7071307	644672	262703	IP16 4AX	131	dG		1 Det

ie attributes are hidden)

objectid	bng east	bng north	postcode	floorarea	floorlevel	mcmcode	housetype
7071338	644688	262665	IP16 4AX	44	dG		1 Terr
7076710	647509	262671	IP16 4UH	57	dG		1 Terr
2213844	647509	262678	IP16 4UH	61	dG		1 Terr
2213859	647505	262662	IP16 4UH	67	dG		1 Terr
7071047	644695	262659	IP16 4AX	59	dG		1 SDet
7071048	644686	262672	IP16 4AX	38	dG		1 Terr
7071063	644686	262667	IP16 4AX	42	dG		1 Terr
7071306	644684	262674	IP16 4AX	41	dG		1 Terr
2213856	647152	262430	IP16 4TT	110	dG		1 Det
2213841	647189	262324	IP16 4TT	42	dG		1 Det
7067968	643056	267826	IP17 3NW	59	dG		21
7068168	643521	267417	IP17 3NS	185	dG		21
7067874	643910	266489	IP16 4SE	80	dG		21
2213830	647223	263080	IP16 4UE	156	dG		21
2213861	647511	262863	IP16 4UH	86	dG		21
11946772	642926	267765	IP17 3NJ	0	dG		216
2213833	647162	267192	IP17 3BY	467	dG		216
11947055	645245	266030	IP16 4SN	0	dG		216
11947157	647485	262760	IP16 4UH	0	dG		216
7074396	645250	266165	IP16 4SN	168	dG		234
7076709	647395	262709	IP16 4UD	203	dG		234
1789803	644809	262745	IP16 4AW	129	dG		310
2211269	642911	267850	IP17 3NN	163	dG		511
7067898	643002	267802	IP17 3NW	350	dG		610
7071339	644684	262693	IP16 4AX	104	dG		620
7063254	642557	267562	IP17 3NG	187	dG		630
7067799	643762	265963	IP16 4SA	136	dG		630
2213845	647541	262748	IP16 4UH	58	dG		651
7063270	642998	267776	IP17 3NW	210	dG		690
720634	644168	268075	IP17 3BX	0	dG		840
11946782	642942	267823	IP17 3NN	0	dG		840
7068192	643213	267798	IP17 3NR	24	dG		840
11946456	642209	267673	IP17 3NH	0	dG		840
752183	644046	266583	IP16 4SD	0	dG		840
11947004	646806	266207	IP16 4SP	0	dG		840
11947019	645172	266202	IP16 4SL	0	dG		840
11947099	646277	263462	IP16 4UL	0	dG		840
720678	645144	263193	IP16 4AS	0	dG		840
11947199	647631	267748	IP17 3DJ	0	dG		910
11947100	647072	267216	IP17 3BY	0	dG		910
1491796	647495	262956	IP16 4UH	0	dG		910
1491781	647507	262900	IP16 4UH	0	dG		910
7076713	647588	267777	IP17 3DJ	55	dG		920
26133484	647522	262865	IP16 4UH	38	dG		920
752355	645408	263772	IP16 4UP	0	dG		960
11947075	647294	263588	IP16 4UR	0	dG		960
11923368	647309	263536	IP16 4UR	0	dG		960
7076712	647135	263388	IP16 4UR	234	dG		960
11932049	646846	262757	IP16 4UJ	0	dG		960
28730760	641163	269234	IP17 3BP	1608	pG		999
29545754	641447	268954	IP17 3BP	404	pG		999
28354370	644093	268797	IP17 3BE	49	pG		999
28449791	644052	268821	IP17 3BE	38	pG		999
28449790	644067	268818	IP17 3BE	87	pG		999
28731412	642491	268794	IP17 3BS	244	pG		999

ie attributes are hidden)

objectid	bng east	bng north	postcode	floorarea	floorlevel	mcmcode	housetype
28731401	642112	268530	IP17 3LW	33	pG		999
28731400	642129	268524	IP17 3LW	77	pG		999
28731402	642115	268522	IP17 3LW	25	pG		999
28731406	642108	268511	IP17 3LW	69	pG		999
28731407	642102	268522	IP17 3LW	74	pG		999
28731408	642087	268512	IP17 3LW	31	pG		999
28731409	642075	268509	IP17 3LW	66	pG		999
28731410	642111	268520	IP17 3LW	78	pG		999
28731411	642119	268513	IP17 3LW	48	pG		999
28731399	642143	268493	IP17 3LW	309	pG		999
28731403	642123	268490	IP17 3LW	60	pG		999
28731404	642119	268502	IP17 3LW	42	pG		999
28731405	642124	268507	IP17 3LW	35	pG		999
28731418	642168	268366	IP17 3LW	52	pG		999
664330	643983	268318	IP17 3BE	50	pG		999
664329	643096	268207	IP17 3NU	44	pG		999
664319	643095	268194	IP17 3NU	58	pG		999
664320	643205	268187	IP17 3EL	95	pG		999
664321	643224	268182	IP17 3EL	101	pG		999
664322	643202	268168	IP17 3EL	286	pG		999
664324	643234	268163	IP17 3EL	64	pG		999
664326	643250	268156	IP17 3EL	151	pG		999
664327	643910	268182	IP17 3NX	50	pG		999
664328	643908	268176	IP17 3NX	44	pG		999
28732489	644117	268046	IP17 3BX	54	pG		999
28731385	642682	267973	IP17 3NH	38	pG		999
28731386	642675	267985	IP17 3NH	145	pG		999
28731387	642663	267976	IP17 3NH	31	pG		999
28731388	642663	267982	IP17 3NH	57	pG		999
28731379	642724	267955	IP17 3NH	280	pG		999
28731380	642706	267934	IP17 3NH	439	pG		999
28731381	642699	267962	IP17 3NH	74	pG		999
28731382	642685	267945	IP17 3NH	61	pG		999
28731383	642668	267954	IP17 3NH	31	pG		999
28731384	642671	267960	IP17 3NH	130	pG		999
664311	643006	267850	IP17 3NW	27	pG		999
664312	643060	267842	IP17 3NW	44	pG		999
664314	643683	267828	IP17 3NU	53	pG		999
664315	643651	267815	IP17 3NU	31	pG		999
28731389	642913	267828	IP17 3NN	48	pG		999
664309	643191	267778	IP17 3NR	51	pG		999
29545763	642988	267801	IP17 3NW	30	pG		999
27664765	643218	267762	IP17 3NR	41	pG		999
27664764	643263	267738	IP17 3NR	46	pG		999
28448610	642776	267724	IP17 3NQ	27	pG		999
28448626	643419	267710	IP17 3NR	51	pG		999
664310	643356	267698	IP17 3NR	36	pG		999
28731395	642715	267680	IP17 3NG	76	pG		999
28731365	642658	267663	IP17 3NG	25	pG		999
28731367	642684	267659	IP17 3NG	62	pG		999
28731368	642680	267675	IP17 3NG	28	pG		999
28731390	642675	267659	IP17 3NG	36	pG		999
29545764	642605	267671	IP17 3NG	53	pG		999
28731396	642741	267609	IP17 3NG	38	pG		999
28731359	642477	267577	IP17 3NG	152	pG		999

ie attributes are hidden)

objectid	bngeast	bngnorth	postcode	floorarea	floorlevel	mcmcode	housetype
28731360	642467	267551	IP17 3NG	47	pG	999	
103801	643541	267519	IP17 3NS	47	pG	999	
619220	643550	267520	IP17 3NS	75	pG	999	
28731392	642324	267538	IP17 3NG	46	pG	999	
28731393	642306	267526	IP17 3NG	41	pG	999	
103802	643516	267504	IP17 3NS	43	pG	999	
103803	643521	267512	IP17 3NS	75	pG	999	
664307	643505	267436	IP17 3NS	81	pG	999	
664305	643557	267407	IP17 3NS	516	pG	999	
28730740	641931	267386	IP17 3LU	257	pG	999	
28731357	642042	267356	IP17 3LU	63	pG	999	
29832136	646347	267302	IP17 3BY	70	pG	999	
29832137	646330	267295	IP17 3BY	31	pG	999	
29832145	646244	267298	IP17 3BY	221	pG	999	
29832152	646264	267305	IP17 3BY	76	pG	999	
29832139	646342	267274	IP17 3BY	40	pG	999	
29832141	646183	267262	IP17 3BY	86	pG	999	
29832142	646234	267274	IP17 3BY	38	pG	999	
29832143	646231	267283	IP17 3BY	52	pG	999	
29832144	646229	267291	IP17 3BY	43	pG	999	
29832146	646256	267263	IP17 3BY	83	pG	999	
29832150	646272	267279	IP17 3BY	255	pG	999	
29832153	646333	267290	IP17 3BY	30	pG	999	
28733826	647148	267166	IP17 3BY	63	pG	999	
664299	643527	267052	IP17 3NT	54	pG	999	
28448625	643524	267058	IP17 3NT	52	pG	999	
664297	643254	266993	IP17 3NT	48	pG	999	
28731349	642782	266888	IP17 3NA	83	pG	999	
28731350	642743	266881	IP17 3NA	39	pG	999	
28731345	642753	266857	IP17 3NA	38	pG	999	
28731346	642760	266865	IP17 3NA	78	pG	999	
28731348	642771	266874	IP17 3NA	26	pG	999	
28731340	642765	266834	IP17 3NA	124	pG	999	
28731341	642787	266829	IP17 3NA	40	pG	999	
28731342	642779	266837	IP17 3NA	145	pG	999	
664295	643954	266571	IP16 4SD	859	pG	999	
664298	643979	266560	IP16 4SD	219	pG	999	
664296	643928	266499	IP16 4SE	178	pG	999	
28354366	644372	266492	IP16 4SF	78	pG	999	
28354364	644406	266482	IP16 4SF	78	pG	999	
28354365	644383	266489	IP16 4SF	78	pG	999	
28354367	644394	266485	IP16 4SF	78	pG	999	
28732483	644307	266259	IP16 4SF	67	pG	999	
28732481	644835	266230	IP16 4SG	84	pG	999	
28732953	645196	266180	IP16 4SL	107	pG	999	
28732954	645200	266194	IP16 4SL	59	pG	999	
28732487	644942	266197	IP16 4SG	64	pG	999	
28448649	645266	266159	IP16 4SN	130	pG	999	
28732479	644898	266147	IP16 4SG	64	pG	999	
28732480	644954	266147	IP16 4SG	46	pG	999	
28732488	644994	266133	IP16 4SG	60	pG	999	
28732944	645036	266124	IP16 4SG	39	pG	999	
28732952	645265	266090	IP16 4SN	55	pG	999	
604027	643585	266061	IP16 4RA	129	pG	999	
604028	643574	266057	IP16 4RA	143	pG	999	

ie attributes are hidden)

objectid	bng east	bng north	postcode	floorarea	floorlevel	mcmcode	housetype
28732947	645237	266067	IP16 4SW	69	pG	999	
28732955	645093	266074	IP16 4SJ	59	pG	999	
28732948	645215	266016	IP16 4SN	206	pG	999	
28732949	645238	266024	IP16 4SN	157	pG	999	
664293	643791	266011	IP16 4SA	47	pG	999	
664269	643560	265990	IP16 4RY	40	pG	999	
664270	643551	265995	IP16 4RY	42	pG	999	
28732937	645218	266000	IP16 4SN	199	pG	999	
28732938	645235	265985	IP16 4SN	123	pG	999	
28732950	645241	266005	IP16 4SN	168	pG	999	
28732943	645243	265975	IP16 4SN	129	pG	999	
28732248	643566	265886	IP16 4RY	28	pG	999	
664277	643622	265864	IP16 4RX	62	pG	999	
664279	643652	265872	IP16 4RX	46	pG	999	
664280	643646	265876	IP16 4RX	33	pG	999	
664281	643632	265883	IP16 4RX	36	pG	999	
664288	643509	265859	IP16 4RY	45	pG	999	
664289	643537	265866	IP16 4RY	94	pG	999	
28732933	645880	265863	IP16 4SP	308	pG	999	
28732247	643547	265877	IP16 4RY	38	pG	999	
28448621	643551	265874	IP16 4RY	27	pG	999	
664290	643618	265839	IP16 4RX	347	pG	999	
28448646	645869	265828	IP16 4SP	81	pG	999	
28732934	645867	265847	IP16 4SP	86	pG	999	
28732935	645897	265851	IP16 4SP	167	pG	999	
28732936	645897	265839	IP16 4SP	40	pG	999	
28732927	645907	265799	IP16 4SP	80	pG	999	
28732931	645877	265795	IP16 4SP	81	pG	999	
28732473	644698	265808	IP16 4RP	85	pG	999	
28732928	645908	265781	IP16 4SP	457	pG	999	
28732929	645890	265770	IP16 4SP	50	pG	999	
28732932	645877	265779	IP16 4SP	87	pG	999	
28732467	644691	265521	IP16 4RL	290	pG	999	
28732466	644685	265480	IP16 4RL	116	pG	999	
28732465	644674	265457	IP16 4RL	46	pG	999	
28732464	644540	265262	IP16 4RL	86	pG	999	
28354363	644541	265237	IP16 4RL	49	pG	999	
28732462	644539	265219	IP16 4RL	132	pG	999	
28732463	644544	265243	IP16 4RL	157	pG	999	
27898907	644505	265201	IP16 4RL	43	pG	999	
28732460	644573	265200	IP16 4RL	96	pG	999	
28732461	644578	265193	IP16 4RL	37	pG	999	
28732474	644563	265204	IP16 4RL	136	pG	999	
28448634	644529	265175	IP16 4RL	30	pG	999	
28732458	644536	265162	IP16 4RL	29	pG	999	
28732459	644562	265163	IP16 4RL	26	pG	999	
28732475	644550	265160	IP16 4RL	395	pG	999	
28732477	644650	265148	IP16 4RL	365	pG	999	
28732476	644668	265144	IP16 4RL	362	pG	999	
29832129	646619	265093	IP16 4SP	85	pG	999	
29832130	646606	265086	IP16 4SP	82	pG	999	
29832131	646625	265081	IP16 4SP	73	pG	999	
29832132	646613	265074	IP16 4SP	74	pG	999	
29832133	646603	265069	IP16 4SP	52	pG	999	
28733726	647275	263876	IP16 4UR	114	pG	999	

ie attributes are hidden)

objectid	bng east	bng north	postcode	floorarea	floorlevel	mcmcode	housetype
28449238	647125	263849	IP16 4UR	234	pG	999	
28733727	647219	263842	IP16 4UR	2023	pG	999	
27798654	647145	263815	IP16 4UR	1753	pG	999	
28449806	647272	263817	IP16 4UR	45	pG	999	
27798658	647260	263764	IP16 4UR	45	pG	999	
28449799	647179	263757	IP16 4UR	179	pG	999	
28733761	647244	263741	IP16 4UR	170	pG	999	
27798657	647164	263730	IP16 4UR	1141	pG	999	
28354353	644375	263717	IP16 4TA	61	pG	999	
28733745	647481	263708	IP16 4UH	363	pG	999	
28733753	647355	263727	IP16 4UR	4613	pG	999	
28733762	647244	263722	IP16 4UR	190	pG	999	
28733763	647211	263715	IP16 4UR	42	pG	999	
28733816	647482	263738	IP16 4UH	708	pG	999	
28449800	647149	263702	IP16 4UR	475	pG	999	
28449805	647135	263691	IP16 4UR	29	pG	999	
28354356	644392	263688	IP16 4TA	44	pG	999	
28354357	644371	263698	IP16 4TA	60	pG	999	
28354358	644404	263706	IP16 4TA	64	pG	999	
28448633	644369	263677	IP16 4TA	67	pG	999	
28733728	647057	263680	IP16 4UR	615	pG	999	
28733729	647057	263700	IP16 4UR	28	pG	999	
28733746	647418	263687	IP16 4UR	57	pG	999	
28733747	647388	263686	IP16 4UR	177	pG	999	
28733757	647377	263692	IP16 4UR	150	pG	999	
28733764	647211	263701	IP16 4UR	40	pG	999	
28733817	647481	263679	IP16 4UH	700	pG	999	
28733818	647431	263681	IP16 4UR	164	pG	999	
28733752	647332	263670	IP16 4UR	83	pG	999	
28733765	647121	263652	IP16 4UR	90	pG	999	
28733766	647164	263656	IP16 4UR	44	pG	999	
28733767	647183	263657	IP16 4UR	474	pG	999	
28733733	647486	263627	IP16 4UH	1510	pG	999	
28733760	647234	263631	IP16 4UR	2628	pG	999	
28733749	647291	263612	IP16 4UR	556	pG	999	
28733731	647476	263583	IP16 4UH	38	pG	999	
28733732	647490	263582	IP16 4UH	43	pG	999	
28733750	647319	263609	IP16 4UR	187	pG	999	
28733751	647332	263593	IP16 4UR	71	pG	999	
28733768	647180	263584	IP16 4UR	1621	pG	999	
28733770	647120	263596	IP16 4UR	90	pG	999	
27798655	647043	263574	IP16 4UR	131	pG	999	
28733748	647367	263577	IP16 4UR	21487	pG	999	
28733769	647137	263579	IP16 4UR	2084	pG	999	
28733771	647120	263555	IP16 4UR	90	pG	999	
28733775	647268	263568	IP16 4UR	79	pG	999	
28449787	644411	263510	IP16 4TA	167	pG	999	
28733730	647487	263499	IP16 4UH	2779	pG	999	
28733772	647148	263494	IP16 4UR	132	pG	999	
28733773	647170	263489	IP16 4UR	187	pG	999	
603937	647294	263472	IP16 4UR	217	pG	999	
28733755	647390	263473	IP16 4UR	159	pG	999	
28733756	647405	263469	IP16 4UH	46	pG	999	
28733758	647330	263473	IP16 4UR	175	pG	999	
28733759	647345	263470	IP16 4UR	41	pG	999	

ie attributes are hidden)

objectid	bng east	bng north	postcode	floorarea	floorlevel	mcmcode	housetype
28733774	647233	263482	IP16 4UR	6998	pG	999	
28733738	647321	263430	IP16 4UR	34	pG	999	
28733739	647322	263425	IP16 4UR	34	pG	999	
28733740	647322	263420	IP16 4UR	35	pG	999	
28733777	647186	263437	IP16 4UR	2524	pG	999	
28733820	647161	263436	IP16 4UR	60	pG	999	
28733734	647426	263417	IP16 4UH	338	pG	999	
28733735	647450	263415	IP16 4UH	371	pG	999	
28733736	647486	263414	IP16 4UH	108	pG	999	
28733737	647296	263416	IP16 4UR	1053	pG	999	
28733741	647322	263414	IP16 4UR	35	pG	999	
28733742	647322	263410	IP16 4UR	36	pG	999	
28733743	647320	263404	IP16 4UR	33	pG	999	
28733819	647393	263417	IP16 4UH	268	pG	999	
603934	647444	263378	IP16 4UH	186	pG	999	
28733723	647343	263380	IP16 4UR	115	pG	999	
28733744	647283	263378	IP16 4UR	205	pG	999	
28733790	647487	263359	IP16 4UH	122	pG	999	
28733791	647487	263378	IP16 4UH	43	pG	999	
28733793	647386	263380	IP16 4UH	36	pG	999	
28733794	647387	263386	IP16 4UH	36	pG	999	
27798653	647160	263329	IP16 4UR	45	pG	999	
603936	647320	263330	IP16 4UR	51	pG	999	
28733778	647244	263344	IP16 4UR	2167	pG	999	
28733789	647452	263353	IP16 4UH	136	pG	999	
28449253	647271	263314	IP16 4UR	78	pG	999	
28449254	647272	263300	IP16 4UR	37	pG	999	
28733783	647286	263315	IP16 4UR	174	pG	999	
28733788	647388	263300	IP16 4UH	9820	pG	999	
28449251	647257	263291	IP16 4UR	680	pG	999	
28449804	647461	263275	IP16 4UH	57	pG	999	
28733779	647118	263287	IP16 4UR	115	pG	999	
28733784	647281	263290	IP16 4UR	385	pG	999	
28733785	647281	263270	IP16 4UR	400	pG	999	
603935	647258	263254	IP16 4UE	61	pG	999	
28449261	647277	263252	IP16 4UE	43	pG	999	
28449807	647448	263249	IP16 4UH	69	pG	999	
28733786	647282	263244	IP16 4UE	116	pG	999	
28733811	647388	263243	IP16 4UH	123	pG	999	
28449265	647221	263210	IP16 4UE	35	pG	999	
28449796	645140	263207	IP16 4AS	115	pG	999	
28732905	645102	263217	IP16 4AS	145	pG	999	
28733780	647179	263202	IP16 4UE	2042	pG	999	
28733781	647179	263224	IP16 4UE	159	pG	999	
28733799	647317	263204	IP16 4UE	52	pG	999	
27898914	647503	263180	IP16 4UH	63	pG	999	
27898915	647503	263175	IP16 4UH	47	pG	999	
27898916	647503	263170	IP16 4UH	47	pG	999	
27898919	647503	263165	IP16 4UH	47	pG	999	
28733782	647265	263180	IP16 4UE	4938	pG	999	
28733787	647494	263178	IP16 4UH	39	pG	999	
28733798	647386	263190	IP16 4UH	7740	pG	999	
27898911	647496	263162	IP16 4UH	136	pG	999	
27898912	647503	263151	IP16 4UH	47	pG	999	
27898913	647503	263145	IP16 4UH	66	pG	999	

ie attributes are hidden)

objectid	bng east	bng north	postcode	floorarea	floorlevel	mcmcode	housetype
27898917	647503	263160	IP16 4UH	47	pG	999	
27898918	647503	263156	IP16 4UH	47	pG	999	
28733800	647319	263149	IP16 4UE	35	pG	999	
28733801	647337	263150	IP16 4UH	268	pG	999	
28733802	647356	263148	IP16 4UH	74	pG	999	
28733803	647365	263148	IP16 4UH	70	pG	999	
28733804	647373	263147	IP16 4UH	74	pG	999	
28733805	647381	263147	IP16 4UH	68	pG	999	
28733806	647389	263147	IP16 4UH	67	pG	999	
28733807	647398	263147	IP16 4UH	68	pG	999	
28733808	647406	263147	IP16 4UH	70	pG	999	
28733809	647414	263147	IP16 4UH	68	pG	999	
28733810	647420	263145	IP16 4UH	33	pG	999	
28733812	647348	263122	IP16 4UH	741	pG	999	
28733813	647419	263121	IP16 4UH	474	pG	999	
28733814	647440	263126	IP16 4UH	37	pG	999	
28733815	647466	263119	IP16 4UH	90	pG	999	
28354378	645015	262978	IP16 4AS	41	pG	999	
28732296	644961	262974	IP16 4AS	26	pG	999	
619233	646830	262849	IP16 4UJ	41	pG	999	
619192	646836	262827	IP16 4UJ	110	pG	999	
619232	646814	262842	IP16 4UJ	34	pG	999	
619234	646776	262835	IP16 4UJ	45	pG	999	
619235	646761	262827	IP16 4UJ	34	pG	999	
619236	646803	262842	IP16 4UJ	46	pG	999	
619237	646787	262835	IP16 4UJ	34	pG	999	
28733713	647475	262827	IP16 4UH	40	pG	999	
619191	646814	262790	IP16 4UJ	775	pG	999	
28202886	644799	262737	IP16 4AW	48	pG	999	
28733691	647483	262717	IP16 4UH	100	pG	999	
28732368	644711	262697	IP16 4AW	45	pG	999	
28733711	647487	262689	IP16 4UH	60	pG	999	
28733712	647475	262683	IP16 4UH	57	pG	999	
28733693	647166	262434	IP16 4TT	36	pG	999	
28733692	647135	262423	IP16 4TT	55	pG	999	
28733694	647171	262423	IP16 4TT	119	pG	999	
28733695	647160	262420	IP16 4TT	97	pG	999	
28733696	647170	262409	IP16 4TT	86	pG	999	
28733697	647154	262406	IP16 4TT	132	pG	999	
28733698	647151	262376	IP16 4TT	177	pG	999	
28733699	647178	262389	IP16 4TT	51	pG	999	
28733700	647180	262380	IP16 4TT	49	pG	999	
28733701	647183	262367	IP16 4TT	59	pG	999	
28733703	647185	262349	IP16 4TT	101	pG	999	

Sizewell C - Breach and Coastal Inundation Mo

objectid	bng east	bng north	Breach_Depth	Breach_Depth	Breach_Depth	Breach_Depth
			200_2030	200_2190	1000_2030	1000_2190
2211272	642013	269272	-9999	-9999	-9999	-9999
2211254	642017	269268	-9999	-9999	-9999	-9999
7062053	641203	269178	-9999	-9999	-9999	-9999
7062089	641203	269178	-9999	-9999	-9999	-9999
7068304	643931	268838	-9999	-9999	-9999	-9999
7071717	644013	268835	-9999	-9999	-9999	-9999
7068005	643833	268833	-9999	-9999	-9999	-9999
7068007	643986	268839	-9999	-9999	-9999	-9999
7068020	643832	268852	-9999	-9999	-9999	-9999
7068024	643917	268838	-9999	-9999	-9999	-9999
7072192	644059	268834	-9999	-9999	-9999	-9999
7063309	642533	268806	-9999	-9999	-9999	-9999
7071707	644061	268798	-9999	-9999	-9999	-9999
7071711	644057	268796	-9999	-9999	-9999	-9999
7068006	643985	268811	-9999	-9999	-9999	-9999
7068021	643853	268820	-9999	-9999	-9999	-9999
7068022	643986	268824	-9999	-9999	-9999	-9999
7068038	643989	268797	-9999	-9999	-9999	-9999
7072197	644016	268807	-9999	-9999	-9999	-9999
7068219	643910	268801	-9999	-9999	-9999	-9999
7068235	643897	268815	-9999	-9999	-9999	-9999
7068241	643882	268812	-9999	-9999	-9999	-9999
11846629	644040	268805	-9999	-9999	-9999	-9999
11846634	644040	268805	-9999	-9999	-9999	-9999
7067972	643936	268790	-9999	-9999	-9999	-9999
7067989	643970	268765	-9999	-9999	-9999	-9999
7072151	644054	268795	-9999	-9999	-9999	-9999
7068016	643991	268780	-9999	-9999	-9999	-9999
7072176	644021	268787	-9999	-9999	-9999	-9999
7072178	644080	268770	-9999	-9999	-9999	-9999
7068220	643953	268777	-9999	-9999	-9999	-9999
7068236	643923	268794	-9999	-9999	-9999	-9999
7072131	644028	268762	-9999	-9999	-9999	-9999
7072150	644069	268733	-9999	-9999	-9999	-9999
7072177	644074	268734	-9999	-9999	-9999	-9999
7063308	642117	268543	-9999	-9999	-9999	-9999
7063342	642943	268486	-9999	-9999	-9999	-9999
7063310	642166	268387	-9999	-9999	-9999	-9999
7068218	643122	268174	-9999	0.704	-9999	0.936
7067971	643222	268124	-9999	0.693	-9999	0.925
7067987	643222	268124	-9999	0.693	-9999	0.925
7063338	642648	267972	-9999	-9999	-9999	-9999
2211248	642618	267917	-9999	0.421	-9999	0.653
2211267	642957	267839	-9999	0.414	-9999	0.646
2211268	642934	267840	-9999	0.637	-9999	0.869
7063304	642454	267836	-9999	-9999	-9999	0.175
7063305	642982	267846	-9999	0.684	-9999	0.916
7063337	642466	267842	-9999	-9999	-9999	0.048
7063339	642939	267841	-9999	0.609	-9999	0.841
7067967	643010	267840	-9999	1.121	-9999	1.353
7067984	643038	267837	-9999	1.161	-9999	1.393
2211247	642508	267863	-9999	0.156	-9999	0.332
2211249	642946	267839	-9999	0.524	-9999	0.755
2211250	642930	267840	-9999	0.784	-9999	1.016
7068232	643005	267840	-9999	1.061	-9999	1.292

Sizewell C - Breach and Coastal Inundation Mo

objectid	bng east	bng north	Breach_Depth	Breach_Depth	Breach_Depth	Breach_Depth
			200_2030	200_2190	1000_2030	1000_2190
2211270	642964	267807	-9999	-9999	-9999	-9999
2211271	642440	267829	-9999	-9999	-9999	0.154
7063306	642964	267819	-9999	-9999	-9999	-9999
7067969	643106	267808	-9999	1.662	-9999	1.893
7067970	643687	267812	-9999	0.521	-9999	0.753
7067985	643079	267827	-9999	1.365	-9999	1.597
14528252	643034	267806	-9999	-9999	-9999	-9999
2211266	642426	267822	-9999	0.009	-9999	0.255
7068216	643096	267813	-9999	1.648	-9999	1.88
7068217	643125	267806	-9999	1.479	-9999	1.71
7068233	643101	267810	-9999	1.673	-9999	1.904
7063271	642919	267792	-9999	0.589	-9999	0.82
7063287	642957	267781	-9999	-9999	-9999	-9999
2211221	642956	267773	-9999	-9999	-9999	-9999
2211224	642908	267775	-9999	0.73	-9999	0.962
7067914	643062	267801	-9999	0.235	-9999	0.467
7067964	643180	267780	-9999	1.289	-9999	1.521
7067986	643145	267796	-9999	1.536	-9999	1.768
2211242	642912	267782	-9999	0.715	-9999	0.947
2211251	642964	267802	-9999	-9999	-9999	-9999
27287664	643229	267777	-9999	0.504	-9999	0.736
7068174	643067	267779	-9999	-9999	-9999	-9999
7068189	643080	267772	-9999	-9999	-9999	-9999
7068234	643161	267787	-9999	1.524	-9999	1.756
7063272	642850	267740	-9999	1.338	-9999	1.569
7063288	642901	267755	-9999	0.571	-9999	0.802
1562053	643115	267764	-9999	-9999	-9999	-9999
2211222	642938	267753	-9999	-9999	-9999	0.211
2211225	642893	267745	-9999	0.631	-9999	0.862
2211240	642954	267754	-9999	-9999	-9999	-9999
2211241	642929	267742	-9999	0.57	-9999	0.801
2211243	642903	267762	-9999	0.59	-9999	0.822
27287683	643255	267765	-9999	0.475	-9999	0.707
27288179	643277	267753	-9999	0.548	-9999	0.78
7068172	643126	267749	-9999	-9999	-9999	-9999
7068173	643093	267767	-9999	-9999	-9999	-9999
7068188	643107	267766	-9999	-9999	-9999	-9999
7063289	642876	267734	-9999	0.717	-9999	0.948
7067896	643186	267732	-9999	-9999	-9999	-9999
7067897	643152	267738	-9999	-9999	-9999	-9999
2211223	642913	267734	-9999	0.395	-9999	0.626
7067913	643179	267733	-9999	-9999	-9999	-9999
7067915	643039	267717	-9999	-9999	-9999	-9999
7067983	643218	267711	-9999	-9999	-9999	-9999
2211244	642875	267728	-9999	0.639	-9999	0.871
7068170	643164	267736	-9999	-9999	-9999	-9999
7068171	643199	267728	-9999	-9999	-9999	-9999
7068179	643251	267709	-9999	-9999	-9999	-9999
7068191	643335	267737	-9999	1.458	-9999	1.689
7063273	642860	267690	-9999	-9999	-9999	0.132
7063290	642856	267684	-9999	-9999	-9999	-9999
7067899	643076	267704	-9999	-9999	-9999	-9999
2211226	642864	267704	-9999	0.329	-9999	0.561
2211229	642924	267687	-9999	-9999	-9999	-9999
2211265	642905	267706	-9999	-9999	-9999	-9999

Sizewell C - Breach and Coastal Inundation Mo

objectid	bng east	bng north	Breach_Depth	Breach_Depth	Breach_Depth	Breach_Depth
			200_2030	200_2190	1000_2030	1000_2190
7068176	643326	267705	-9999	0.71	-9999	0.941
7068194	643255	267692	-9999	-9999	-9999	-9999
7063274	642839	267663	-9999	-9999	-9999	-9999
7063276	642910	267675	-9999	-9999	-9999	-9999
7063285	642749	267669	-9999	0.007	-9999	0.224
7063286	642770	267669	-9999	-9999	-9999	-9999
7063291	642817	267674	-9999	0.451	-9999	0.683
7063307	642702	267670	-9999	1.184	-9999	1.416
1490317	643215	267652	-9999	-9999	-9999	-9999
7067901	643178	267673	-9999	-9999	-9999	-9999
2211219	642788	267666	-9999	-9999	-9999	-9999
2211220	642753	267669	-9999	-9999	-9999	0.154
7067965	643205	267658	-9999	-9999	-9999	-9999
7067966	643277	267675	-9999	-9999	-9999	-9999
7067982	643231	267644	-9999	-9999	-9999	-9999
2211228	642895	267649	-9999	-9999	-9999	-9999
2211238	642733	267669	-9999	0.454	-9999	0.686
2211239	642759	267669	-9999	-9999	-9999	0.047
2211245	642821	267673	-9999	0.325	-9999	0.557
2211264	642899	267656	-9999	-9999	-9999	-9999
7063241	642738	267669	-9999	0.205	-9999	0.437
7063256	642741	267645	-9999	-9999	-9999	-9999
7063257	642657	267653	-9999	0.687	-9999	0.919
7063268	642744	267669	-9999	0.047	-9999	0.279
7063269	642765	267669	-9999	-9999	-9999	-9999
7068178	643294	267648	-9999	-9999	-9999	-9999
7063275	642845	267630	-9999	-9999	-9999	-9999
7063292	642879	267625	-9999	-9999	-9999	-9999
1790594	643261	267631	-9999	-9999	-9999	-9999
2211218	642652	267616	-9999	-9999	-9999	-9999
2211246	642881	267628	-9999	-9999	-9999	-9999
2211253	642703	267633	-9999	-9999	-9999	-9999
7063240	642683	267615	-9999	-9999	-9999	-9999
7068177	643245	267639	-9999	-9999	-9999	-9999
7068193	643284	267632	-9999	-9999	-9999	-9999
2211237	642615	267605	-9999	-9999	-9999	-9999
7067894	643359	267569	-9999	-9999	-9999	-9999
1790570	642623	267565	-9999	-9999	-9999	-9999
1790592	642628	267549	-9999	-9999	-9999	-9999
7067911	643348	267574	-9999	-9999	-9999	-9999
2211233	642502	267572	-9999	-9999	-9999	-9999
7063238	642672	267576	-9999	-9999	-9999	-9999
7063255	642651	267559	-9999	-9999	-9999	-9999
7068152	643342	267576	-9999	-9999	-9999	-9999
7068167	643365	267567	-9999	-9999	-9999	-9999
2211215	642483	267547	-9999	-9999	-9999	-9999
7068169	643506	267532	-9999	0.935	-9999	1.167
7067895	643511	267495	-9999	0.954	-9999	1.186
7068153	643507	267441	-9999	-9999	-9999	-9999
7067910	643513	267386	-9999	-9999	-9999	-9999
7075772	646323	267327	-9999	-9999	-9999	-9999
7075807	646323	267327	-9999	-9999	-9999	-9999
2211195	642067	267324	-9999	-9999	-9999	-9999
2211213	642150	267346	-9999	-9999	-9999	-9999
2211214	642116	267325	-9999	-9999	-9999	-9999

Sizewell C - Breach and Coastal Inundation Mo

objectid	bng east	bng north	Breach_Depth	Breach_Depth	Breach_Depth	Breach_Depth
			200_2030	200_2190	1000_2030	1000_2190
2211232	642132	267336	-9999	-9999	-9999	-9999
2211231	642029	267321	-9999	-9999	-9999	-9999
1129762	643503	267129	-9999	-9999	-9999	-9999
7068148	643529	267079	-9999	1.64	-9999	1.871
7067891	643258	267006	-9999	0.289	-9999	0.52
7063253	642804	266922	-9999	-9999	-9999	-9999
7063236	642745	266834	-9999	-9999	-9999	-9999
2211193	642765	266763	-9999	-9999	-9999	-9999
7063235	642721	266762	-9999	-9999	-9999	-9999
7063252	642767	266759	-9999	-9999	-9999	-9999
7073964	645170	266694	-9999	2.767	-9999	2.998
7068147	643952	266471	-9999	2.178	-9999	2.41
7067888	643906	266343	-9999	2.125	-9999	2.357
7072123	644359	266271	-9999	2.629	-9999	2.861
7072168	644345	266291	-9999	1.812	-9999	2.045
7067872	643944	266244	-9999	1.43	-9999	1.662
7067890	643990	266238	-9999	-9999	-9999	-9999
7072122	644004	266242	-9999	-9999	-9999	-9999
7072126	644377	266263	-9999	3.241	-9999	3.473
7072127	644854	266241	-9999	4.185	0.078	4.416
7072172	644854	266241	-9999	4.185	0.078	4.416
7068161	643948	266261	-9999	1.401	-9999	1.633
7071704	644876	266210	-9999	3.911	-9999	4.143
7067873	643983	266234	-9999	-9999	-9999	-9999
7067889	643952	266229	-9999	0.529	-9999	0.76
7072169	644314	266235	-9999	1.657	-9999	1.89
7072175	644881	266208	-9999	3.87	-9999	4.101
7068146	643942	266235	-9999	1.211	-9999	1.443
7068162	643942	266230	-9999	1.08	-9999	1.311
7068163	643972	266231	-9999	-9999	-9999	-9999
7071690	644861	266197	-9999	3.575	-9999	3.807
7071691	644932	266197	-9999	3.508	-9999	3.739
7071702	644241	266172	-9999	-9999	-9999	-9999
7074379	645211	266180	-9999	3.385	-9999	3.616
7072129	644894	266201	-9999	3.739	-9999	3.97
7072171	644393	266181	-9999	1.134	-9999	1.367
7072173	644858	266192	-9999	3.358	-9999	3.59
11845919	644934	266182	-9999	3.13	-9999	3.362
7071692	644906	266162	-9999	1.671	-9999	1.903
7071703	644926	266156	-9999	1.638	-9999	1.869
7071705	644885	266171	-9999	2.189	-9999	2.421
7073981	645225	266169	-9999	3.185	-9999	3.416
7074353	645098	266153	-9999	3.024	-9999	3.255
7074354	645080	266166	-9999	3.377	-9999	3.608
7074370	645093	266146	-9999	3.083	-9999	3.314
7072124	644323	266169	-9999	1.484	-9999	1.716
7072125	644323	266169	-9999	1.484	-9999	1.716
7072128	644962	266164	-9999	1.92	-9999	2.152
7072170	644323	266169	-9999	1.484	-9999	1.716
7072174	644992	266158	-9999	2.186	-9999	2.417
7074371	645024	266140	-9999	1.248	-9999	1.48
7071693	644462	266116	-9999	2.401	-9999	2.633
7074378	645226	266112	-9999	0.293	-9999	0.524
7074395	645207	266131	-9999	0.647	-9999	0.878
7074355	645028	266137	-9999	1.044	-9999	1.276

Sizewell C - Breach and Coastal Inundation Mo

objectid	bng east	bng north	Breach_Depth	Breach_Depth	Breach_Depth	Breach_Depth
			200_2030	200_2190	1000_2030	1000_2190
7073963	645257	266096	-9999	1.566	-9999	1.796
7074356	645077	266094	-9999	-9999	-9999	-9999
7074357	645074	266086	-9999	-9999	-9999	-9999
7074358	645176	266082	-9999	-9999	-9999	-9999
7074372	645082	266097	-9999	-9999	-9999	-9999
7074373	645073	266091	-9999	-9999	-9999	-9999
7074374	645153	266107	-9999	-9999	-9999	-9999
7074377	645265	266082	-9999	2.113	-9999	2.343
14530650	645130	266078	-9999	-9999	-9999	-9999
14533979	643593	266082	-9999	-9999	-9999	-9999
14533980	643590	266102	-9999	-9999	-9999	-9999
14533991	643595	266076	-9999	-9999	-9999	-9999
14533992	643591	266095	-9999	-9999	-9999	-9999
7068144	643593	266088	-9999	-9999	-9999	-9999
7073943	645099	266082	-9999	-9999	-9999	-9999
7073960	645115	266063	-9999	-9999	-9999	-9999
7073961	645298	266063	-9999	2.042	-9999	2.273
7073962	645293	266075	-9999	1.78	-9999	2.01
7073980	645261	266054	-9999	1.204	-9999	1.435
7074359	645219	266055	-9999	-9999	-9999	-9999
7074375	645210	266063	-9999	-9999	-9999	-9999
7074376	645219	266055	-9999	-9999	-9999	-9999
14530637	645125	266066	-9999	-9999	-9999	-9999
14530651	645152	266064	-9999	-9999	-9999	-9999
7068145	643830	266046	-9999	-9999	-9999	-9999
7073944	645298	266058	-9999	2.095	-9999	2.325
7073945	645297	266069	-9999	1.948	-9999	2.179
7067871	643820	266014	-9999	-9999	-9999	-9999
7068160	643826	266028	-9999	-9999	-9999	-9999
7074360	645328	266003	-9999	2.901	-9999	3.132
7067884	643808	265996	-9999	-9999	-9999	-9999
7074369	645220	265952	-9999	-9999	-9999	-9999
1787739	643763	265970	-9999	-9999	-9999	-9999
7067803	643665	265952	-9999	-9999	-9999	-9999
7067815	643565	265972	-9999	-9999	-9999	-9999
7067819	643665	265952	-9999	-9999	-9999	-9999
7068117	643793	265974	-9999	-9999	-9999	-9999
7074352	645223	265940	-9999	-9999	-9999	-9999
7067802	643674	265944	-9999	-9999	-9999	-9999
7068139	643615	265919	-9999	-9999	-9999	-9999
7071689	644674	265857	-9999	2.851	-9999	3.084
7071701	644674	265852	-9999	2.738	-9999	2.971
7067798	643508	265826	-9999	-9999	-9999	-9999
7067886	643498	265833	-9999	-9999	-9999	-9999
7072167	644680	265807	-9999	1.45	-9999	1.683
7073958	645938	265762	-9999	2.207	-9999	2.437
7072148	644698	265749	-9999	-9999	-9999	-9999
7072118	644642	265703	-9999	3.004	-9999	3.237
7072120	644678	265711	-9999	2.042	-9999	2.275
7072147	644682	265445	-9999	1.776	-9999	2.009
7072121	644651	265319	-9999	0.903	-9999	1.135
7072149	644653	265322	-9999	0.928	-9999	1.161
7071687	644641	265290	-9999	0.524	-9999	0.757
7071700	644603	265221	-9999	0.281	-9999	0.513
7072117	644522	265132	-9999	-9999	-9999	-9999

Sizewell C - Breach and Coastal Inundation Mo

objectid	bng east	bng north	Breach_Depth	Breach_Depth	Breach_Depth	Breach_Depth
			200_2030	200_2190	1000_2030	1000_2190
7072119	644537	265120	-9999	-9999	-9999	-9999
7072146	644522	265132	-9999	-9999	-9999	-9999
7071652	644454	263683	-9999	-9999	-9999	-9999
7071666	644454	263683	-9999	-9999	-9999	-9999
7071669	644450	263665	-9999	-9999	-9999	-9999
7072105	644454	263649	-9999	-9999	-9999	-9999
7071665	644450	263632	-9999	-9999	-9999	-9999
7073939	645684	263612	-9999	2.17	-9999	2.4
7074338	645683	263606	-9999	2.104	-9999	2.334
7071651	644456	263591	-9999	-9999	-9999	-9999
7071653	644527	263604	-9999	-9999	-9999	-9999
27123777	645680	263602	-9999	2.047	-9999	2.277
7072104	644454	263606	-9999	-9999	-9999	-9999
7072133	644407	263610	-9999	-9999	-9999	-9999
7072103	644468	263559	-9999	-9999	-9999	-9999
7072132	644457	263574	-9999	-9999	-9999	-9999
7071650	644471	263528	-9999	-9999	-9999	-9999
7071664	644473	263541	-9999	-9999	-9999	-9999
7074323	645655	263493	-9999	-9999	-9999	-9999
7074340	645651	263489	-9999	-9999	-9999	-9999
7071663	644482	263511	-9999	-9999	-9999	-9999
7072096	644478	263497	-9999	-9999	-9999	-9999
7075745	646282	263461	-9999	-9999	-9999	-9999
7075806	646282	263461	-9999	-9999	-9999	-9999
7071649	644490	263472	-9999	-9999	-9999	-9999
7072102	644477	263453	-9999	-9999	-9999	-9999
7071662	644465	263434	-9999	-9999	-9999	-9999
7071667	644530	263428	-9999	-9999	-9999	-9999
7072095	644448	263406	-9999	-9999	-9999	-9999
7072101	644432	263377	-9999	-9999	-9999	-9999
7075761	646083	263326	-9999	-9999	-9999	-9999
7071654	644460	263324	-9999	-9999	-9999	-9999
7072094	644426	263342	-9999	-9999	-9999	-9999
14529807	644979	262979	-9999	0.782	-9999	1.012
7070042	644979	262992	-9999	0.64	-9999	0.87
7070504	644983	262997	-9999	0.698	-9999	0.929
7076694	647023	262961	0.155	4.063	0.378	4.293
7070025	644951	262963	-9999	-9999	-9999	-9999
7070041	644931	262956	-9999	-9999	-9999	-9999
2213858	647031	262964	0.301	4.209	0.524	4.439
7070462	644913	262942	-9999	-9999	-9999	-9999
7070482	644939	262958	-9999	-9999	-9999	-9999
7070483	644969	262969	-9999	0.287	-9999	0.517
7070502	644922	262950	-9999	-9999	-9999	-9999
7070503	644960	262963	-9999	0.027	-9999	0.251
7070022	644834	262930	-9999	-9999	-9999	-9999
7070023	644857	262928	-9999	-9999	-9999	-9999
7070024	644887	262929	-9999	-9999	-9999	-9999
7070026	644956	262917	-9999	0.59	-9999	0.82
7070039	644850	262927	-9999	-9999	-9999	-9999
7070040	644883	262930	-9999	-9999	-9999	-9999
7070043	644954	262911	-9999	0.509	-9999	0.739
7070443	644841	262929	-9999	-9999	-9999	-9999
7070444	644861	262927	-9999	-9999	-9999	-9999
7070445	644891	262930	-9999	-9999	-9999	-9999

Sizewell C - Breach and Coastal Inundation Mo

objectid	bng east	bng north	Breach_Depth	Breach_Depth	Breach_Depth	Breach_Depth
			200_2030	200_2190	1000_2030	1000_2190
7070446	644905	262939	-9999	-9999	-9999	-9999
7070459	644854	262928	-9999	-9999	-9999	-9999
7070460	644866	262927	-9999	-9999	-9999	-9999
7070461	644896	262930	-9999	-9999	-9999	-9999
7070484	644959	262919	-9999	0.622	-9999	0.852
7070505	644952	262910	-9999	0.517	-9999	0.747
7070027	644947	262906	-9999	0.441	-9999	0.671
7070028	644926	262885	-9999	0.153	-9999	0.383
7070029	644922	262879	-9999	-9999	-9999	0.242
7070044	644933	262893	-9999	0.247	-9999	0.478
7070045	644923	262880	-9999	0.04	-9999	0.27
7070485	644944	262904	-9999	0.438	-9999	0.668
7070486	644939	262898	-9999	0.321	-9999	0.551
7070487	644928	262887	-9999	0.187	-9999	0.417
7070506	644941	262899	-9999	0.329	-9999	0.559
7070507	644931	262891	-9999	0.228	-9999	0.459
2213846	647454	262844	0.008	3.605	0.746	3.829
7076695	647486	262841	0.045	2.962	0.134	3.184
7076696	647488	262822	0.014	2.757	0.089	2.978
7076711	647488	262835	0.008	2.754	0.047	2.975
2213862	647488	262828	0.003	2.703	0.041	2.924
7070086	644839	262833	-9999	-9999	-9999	-9999
7070087	644812	262828	-9999	-9999	-9999	-9999
7070088	644770	262812	-9999	-9999	-9999	-9999
7070104	644864	262829	-9999	-9999	-9999	-9999
7070105	644814	262830	-9999	-9999	-9999	-9999
7070106	644795	262820	-9999	-9999	-9999	-9999
7070108	644770	262841	-9999	-9999	-9999	-9999
7070550	644843	262832	-9999	-9999	-9999	-9999
7070554	644745	262835	-9999	-9999	-9999	-9999
7070571	644793	262819	-9999	-9999	-9999	-9999
7070574	644768	262840	-9999	-9999	-9999	-9999
2213863	647496	262791	0.059	2.409	0.151	2.628
7070551	644768	262809	-9999	-9999	-9999	-9999
7070552	644748	262800	-9999	-9999	-9999	-9999
7070553	644731	262788	-9999	-9999	-9999	-9999
7070572	644752	262803	-9999	-9999	-9999	-9999
7070573	644734	262790	-9999	-9999	-9999	-9999
7071562	644689	262753	-9999	-9999	-9999	-9999
7072041	644703	262756	-9999	-9999	-9999	-9999
7072042	644696	262754	-9999	-9999	-9999	-9999
7072066	644699	262755	-9999	-9999	-9999	-9999
7072067	644686	262752	-9999	-9999	-9999	-9999
7072079	644686	262752	-9999	-9999	-9999	-9999
2213864	647496	262775	0.037	2.011	0.068	2.232
7070089	644711	262779	-9999	-9999	-9999	-9999
7070107	644715	262779	-9999	-9999	-9999	-9999
2213882	647496	262775	0.037	2.011	0.068	2.232
7070558	644661	262752	-9999	-9999	-9999	-9999
7070578	644662	262760	-9999	-9999	-9999	-9999
2213843	647492	262733	-9999	-9999	-9999	-9999
7071049	644696	262717	-9999	-9999	-9999	-9999
7071064	644692	262716	-9999	-9999	-9999	-9999
2213860	647508	262686	-9999	-9999	-9999	-9999
7071307	644672	262703	-9999	-9999	-9999	-9999

Sizewell C - Breach and Coastal Inundation Mo

objectid	bng east	bng north	Breach_Depth	Breach_Depth	Breach_Depth	Breach_Depth
			200_2030	200_2190	1000_2030	1000_2190
7071338	644688	262665	-9999	-9999	-9999	-9999
7076710	647509	262671	-9999	-9999	-9999	-9999
2213844	647509	262678	-9999	-9999	-9999	-9999
2213859	647505	262662	-9999	-9999	-9999	-9999
7071047	644695	262659	-9999	-9999	-9999	-9999
7071048	644686	262672	-9999	-9999	-9999	-9999
7071063	644686	262667	-9999	-9999	-9999	-9999
7071306	644684	262674	-9999	-9999	-9999	-9999
2213856	647152	262430	-9999	1.496	-9999	1.72
2213841	647189	262324	-9999	-9999	-9999	-9999
7067968	643056	267826	-9999	1.495	-9999	1.727
7068168	643521	267417	-9999	-9999	-9999	-9999
7067874	643910	266489	-9999	1.104	-9999	1.336
2213830	647223	263080	-9999	-9999	-9999	-9999
2213861	647511	262863	0.012	2.361	0.049	2.582
11946772	642926	267765	-9999	0.353	-9999	0.585
2213833	647162	267192	-9999	-9999	-9999	-9999
11947055	645245	266030	-9999	0.026	-9999	0.232
11947157	647485	262760	0.006	1.856	0.011	2.08
7074396	645250	266165	-9999	2.699	-9999	2.93
7076709	647395	262709	-9999	2.047	-9999	2.271
1789803	644809	262745	-9999	-9999	-9999	-9999
2211269	642911	267850	-9999	1.731	-9999	1.963
7067898	643002	267802	-9999	-9999	-9999	-9999
7071339	644684	262693	-9999	-9999	-9999	-9999
7063254	642557	267562	-9999	-9999	-9999	-9999
7067799	643762	265963	-9999	-9999	-9999	-9999
2213845	647541	262748	-9999	0.878	0.049	1.071
7063270	642998	267776	-9999	-9999	-9999	-9999
720634	644168	268075	-9999	-9999	-9999	-9999
11946782	642942	267823	-9999	0.206	-9999	0.438
7068192	643213	267798	-9999	1.728	-9999	1.96
11946456	642209	267673	-9999	-9999	-9999	-9999
752183	644046	266583	-9999	3.058	-9999	3.29
11947004	646806	266207	0.528	4.994	0.89	5.224
11947019	645172	266202	-9999	4.234	0.127	4.465
11947099	646277	263462	-9999	-9999	-9999	-9999
720678	645144	263193	-9999	1.79	-9999	2.019
11947199	647631	267748	-9999	-9999	-9999	-9999
11947100	647072	267216	-9999	-9999	-9999	-9999
1491796	647495	262956	-9999	-9999	-9999	-9999
1491781	647507	262900	-9999	1.752	-9999	1.973
7076713	647588	267777	-9999	-9999	-9999	-9999
26133484	647522	262865	-9999	2.061	-9999	2.28
752355	645408	263772	-9999	-9999	-9999	-9999
11947075	647294	263588	-9999	-9999	-9999	-9999
11923368	647309	263536	-9999	-9999	-9999	-9999
7076712	647135	263388	-9999	-9999	-9999	-9999
11932049	646846	262757	-9999	-9999	-9999	-9999
28730760	641163	269234	-9999	-9999	-9999	-9999
29545754	641447	268954	-9999	-9999	-9999	-9999
28354370	644093	268797	-9999	-9999	-9999	-9999
28449791	644052	268821	-9999	-9999	-9999	-9999
28449790	644067	268818	-9999	-9999	-9999	-9999
28731412	642491	268794	-9999	-9999	-9999	-9999

Sizewell C - Breach and Coastal Inundation Mo

objectid	bng east	bng north	Breach_Depth	Breach_Depth	Breach_Depth	Breach_Depth
			200_2030	200_2190	1000_2030	1000_2190
28731401	642112	268530	-9999	-9999	-9999	-9999
28731400	642129	268524	-9999	-9999	-9999	-9999
28731402	642115	268522	-9999	-9999	-9999	-9999
28731406	642108	268511	-9999	-9999	-9999	-9999
28731407	642102	268522	-9999	-9999	-9999	-9999
28731408	642087	268512	-9999	-9999	-9999	-9999
28731409	642075	268509	-9999	-9999	-9999	-9999
28731410	642111	268520	-9999	-9999	-9999	-9999
28731411	642119	268513	-9999	-9999	-9999	-9999
28731399	642143	268493	-9999	-9999	-9999	-9999
28731403	642123	268490	-9999	-9999	-9999	-9999
28731404	642119	268502	-9999	-9999	-9999	-9999
28731405	642124	268507	-9999	-9999	-9999	-9999
28731418	642168	268366	-9999	-9999	-9999	-9999
664330	643983	268318	-9999	0.572	-9999	0.804
664329	643096	268207	-9999	0.648	-9999	0.88
664319	643095	268194	-9999	1.048	-9999	1.28
664320	643205	268187	-9999	-9999	-9999	-9999
664321	643224	268182	-9999	-9999	-9999	-9999
664322	643202	268168	-9999	-9999	-9999	-9999
664324	643234	268163	-9999	-9999	-9999	-9999
664326	643250	268156	-9999	-9999	-9999	0.102
664327	643910	268182	-9999	-9999	-9999	-9999
664328	643908	268176	-9999	-9999	-9999	-9999
28732489	644117	268046	-9999	0.57	-9999	0.802
28731385	642682	267973	-9999	0.185	-9999	0.417
28731386	642675	267985	-9999	-9999	-9999	0.164
28731387	642663	267976	-9999	-9999	-9999	-9999
28731388	642663	267982	-9999	-9999	-9999	-9999
28731379	642724	267955	-9999	0.931	-9999	1.163
28731380	642706	267934	-9999	0.564	-9999	0.796
28731381	642699	267962	-9999	0.533	-9999	0.765
28731382	642685	267945	-9999	0.229	-9999	0.46
28731383	642668	267954	-9999	-9999	-9999	0.005
28731384	642671	267960	-9999	-9999	-9999	-9999
664311	643006	267850	-9999	1.532	-9999	1.764
664312	643060	267842	-9999	2.314	-9999	2.546
664314	643683	267828	-9999	-9999	-9999	-9999
664315	643651	267815	-9999	2.371	-9999	2.603
28731389	642913	267828	-9999	1.226	-9999	1.457
664309	643191	267778	-9999	1.295	-9999	1.526
29545763	642988	267801	-9999	-9999	-9999	-9999
27664765	643218	267762	-9999	0.842	-9999	1.074
27664764	643263	267738	-9999	0.688	-9999	0.92
28448610	642776	267724	-9999	2.028	-9999	2.259
28448626	643419	267710	-9999	3.031	-9999	3.263
664310	643356	267698	-9999	1.074	-9999	1.306
28731395	642715	267680	-9999	1.588	-9999	1.82
28731365	642658	267663	-9999	1.295	-9999	1.527
28731367	642684	267659	-9999	0.787	-9999	1.019
28731368	642680	267675	-9999	1.569	-9999	1.8
28731390	642675	267659	-9999	0.962	-9999	1.194
29545764	642605	267671	-9999	1.773	-9999	2.005
28731396	642741	267609	-9999	-9999	-9999	-9999
28731359	642477	267577	-9999	0.231	-9999	0.462

Sizewell C - Breach and Coastal Inundation Mo

objectid	bng east	bng north	Breach_Depth	Breach_Depth	Breach_Depth	Breach_Depth
			200_2030	200_2190	1000_2030	1000_2190
28731360	642467	267551	-9999	-9999	-9999	-9999
103801	643541	267519	-9999	1.994	-9999	2.226
619220	643550	267520	-9999	2.306	-9999	2.538
28731392	642324	267538	-9999	-9999	-9999	-9999
28731393	642306	267526	-9999	-9999	-9999	-9999
103802	643516	267504	-9999	1.345	-9999	1.577
103803	643521	267512	-9999	1.398	-9999	1.629
664307	643505	267436	-9999	-9999	-9999	-9999
664305	643557	267407	-9999	-9999	-9999	-9999
28730740	641931	267386	-9999	-9999	-9999	-9999
28731357	642042	267356	-9999	-9999	-9999	-9999
29832136	646347	267302	-9999	1.309	-9999	1.539
29832137	646330	267295	-9999	1.329	-9999	1.559
29832145	646244	267298	-9999	2.734	-9999	2.964
29832152	646264	267305	-9999	2.238	-9999	2.468
29832139	646342	267274	-9999	1.581	-9999	1.812
29832141	646183	267262	-9999	2.023	-9999	2.253
29832142	646234	267274	-9999	3.44	-9999	3.67
29832143	646231	267283	-9999	3.246	-9999	3.477
29832144	646229	267291	-9999	2.894	-9999	3.124
29832146	646256	267263	-9999	3.494	-9999	3.724
29832150	646272	267279	-9999	2.82	-9999	3.05
29832153	646333	267290	-9999	1.398	-9999	1.628
28733826	647148	267166	-9999	-9999	-9999	-9999
664299	643527	267052	-9999	2.54	-9999	2.771
28448625	643524	267058	-9999	2.361	-9999	2.592
664297	643254	266993	-9999	0.443	-9999	0.674
28731349	642782	266888	-9999	-9999	-9999	-9999
28731350	642743	266881	-9999	-9999	-9999	-9999
28731345	642753	266857	-9999	-9999	-9999	-9999
28731346	642760	266865	-9999	-9999	-9999	-9999
28731348	642771	266874	-9999	-9999	-9999	-9999
28731340	642765	266834	-9999	-9999	-9999	-9999
28731341	642787	266829	-9999	-9999	-9999	-9999
28731342	642779	266837	-9999	-9999	-9999	-9999
664295	643954	266571	-9999	-9999	-9999	-9999
664298	643979	266560	-9999	1.013	-9999	1.245
664296	643928	266499	-9999	1.944	-9999	2.176
28354366	644372	266492	-9999	0.486	-9999	0.722
28354364	644406	266482	-9999	0.976	-9999	1.212
28354365	644383	266489	-9999	0.647	-9999	0.883
28354367	644394	266485	-9999	0.791	-9999	1.027
28732483	644307	266259	-9999	0.36	-9999	0.592
28732481	644835	266230	-9999	4.182	0.075	4.414
28732953	645196	266180	-9999	3.523	-9999	3.754
28732954	645200	266194	-9999	3.996	-9999	4.227
28732487	644942	266197	-9999	3.242	-9999	3.474
28448649	645266	266159	-9999	1.941	-9999	2.172
28732479	644898	266147	-9999	1.035	-9999	1.267
28732480	644954	266147	-9999	1.203	-9999	1.434
28732488	644994	266133	-9999	0.618	-9999	0.85
28732944	645036	266124	-9999	0.196	-9999	0.427
28732952	645265	266090	-9999	1.774	-9999	2.005
604027	643585	266061	-9999	-9999	-9999	-9999
604028	643574	266057	-9999	-9999	-9999	-9999

Sizewell C - Breach and Coastal Inundation Mo

objectid	bng east	bng north	Breach_Depth	Breach_Depth	Breach_Depth	Breach_Depth
			200_2030	200_2190	1000_2030	1000_2190
28732947	645237	266067	-9999	-9999	-9999	-9999
28732955	645093	266074	-9999	-9999	-9999	-9999
28732948	645215	266016	-9999	-9999	-9999	-9999
28732949	645238	266024	-9999	-9999	-9999	-9999
664293	643791	266011	-9999	-9999	-9999	-9999
664269	643560	265990	-9999	-9999	-9999	-9999
664270	643551	265995	-9999	-9999	-9999	-9999
28732937	645218	266000	-9999	-9999	-9999	-9999
28732938	645235	265985	-9999	-9999	-9999	-9999
28732950	645241	266005	-9999	-9999	-9999	-9999
28732943	645243	265975	-9999	-9999	-9999	-9999
28732248	643566	265886	-9999	-9999	-9999	-9999
664277	643622	265864	-9999	-9999	-9999	-9999
664279	643652	265872	-9999	-9999	-9999	-9999
664280	643646	265876	-9999	-9999	-9999	-9999
664281	643632	265883	-9999	-9999	-9999	-9999
664288	643509	265859	-9999	-9999	-9999	-9999
664289	643537	265866	-9999	-9999	-9999	-9999
28732933	645880	265863	-9999	3.16	-9999	3.39
28732247	643547	265877	-9999	-9999	-9999	-9999
28448621	643551	265874	-9999	-9999	-9999	-9999
664290	643618	265839	-9999	-9999	-9999	-9999
28448646	645869	265828	-9999	1.886	-9999	2.116
28732934	645867	265847	-9999	2.383	-9999	2.613
28732935	645897	265851	-9999	3.498	-9999	3.728
28732936	645897	265839	-9999	3.375	-9999	3.605
28732927	645907	265799	-9999	2.579	-9999	2.809
28732931	645877	265795	-9999	1.112	-9999	1.342
28732473	644698	265808	-9999	0.745	-9999	0.977
28732928	645908	265781	-9999	2.443	-9999	2.673
28732929	645890	265770	-9999	1.426	-9999	1.656
28732932	645877	265779	-9999	0.491	-9999	0.721
28732467	644691	265521	-9999	2.046	-9999	2.279
28732466	644685	265480	-9999	2.719	-9999	2.952
28732465	644674	265457	-9999	2.37	-9999	2.603
28732464	644540	265262	-9999	-9999	-9999	-9999
28354363	644541	265237	-9999	-9999	-9999	-9999
28732462	644539	265219	-9999	-9999	-9999	-9999
28732463	644544	265243	-9999	-9999	-9999	-9999
27898907	644505	265201	-9999	-9999	-9999	-9999
28732460	644573	265200	-9999	0.048	-9999	0.281
28732461	644578	265193	-9999	0.107	-9999	0.34
28732474	644563	265204	-9999	0.042	-9999	0.275
28448634	644529	265175	-9999	-9999	-9999	-9999
28732458	644536	265162	-9999	-9999	-9999	-9999
28732459	644562	265163	-9999	-9999	-9999	0.041
28732475	644550	265160	-9999	-9999	-9999	-9999
28732477	644650	265148	-9999	-9999	-9999	-9999
28732476	644668	265144	-9999	-9999	-9999	-9999
29832129	646619	265093	-9999	0.53	-9999	0.761
29832130	646606	265086	-9999	0.189	-9999	0.42
29832131	646625	265081	-9999	0.702	-9999	0.933
29832132	646613	265074	-9999	0.393	-9999	0.623
29832133	646603	265069	-9999	-9999	-9999	0.214
28733726	647275	263876	-9999	-9999	-9999	-9999

Sizewell C - Breach and Coastal Inundation Mo

objectid	bng east	bng north	Breach_Depth	Breach_Depth	Breach_Depth	Breach_Depth
			200_2030	200_2190	1000_2030	1000_2190
28449238	647125	263849	-9999	2.62	-9999	2.851
28733727	647219	263842	-9999	-9999	-9999	-9999
27798654	647145	263815	-9999	2.536	-9999	2.768
28449806	647272	263817	-9999	-9999	-9999	-9999
27798658	647260	263764	-9999	-9999	-9999	-9999
28449799	647179	263757	-9999	-9999	-9999	-9999
28733761	647244	263741	-9999	-9999	-9999	-9999
27798657	647164	263730	-9999	-9999	-9999	-9999
28354353	644375	263717	-9999	-9999	-9999	-9999
28733745	647481	263708	-9999	-9999	-9999	-9999
28733753	647355	263727	-9999	-9999	-9999	-9999
28733762	647244	263722	-9999	-9999	-9999	-9999
28733763	647211	263715	-9999	-9999	-9999	-9999
28733816	647482	263738	-9999	-9999	-9999	-9999
28449800	647149	263702	-9999	-9999	-9999	-9999
28449805	647135	263691	-9999	-9999	-9999	-9999
28354356	644392	263688	-9999	-9999	-9999	-9999
28354357	644371	263698	-9999	-9999	-9999	-9999
28354358	644404	263706	-9999	-9999	-9999	-9999
28448633	644369	263677	-9999	-9999	-9999	-9999
28733728	647057	263680	-9999	1.787	-9999	2.018
28733729	647057	263700	-9999	1.568	-9999	1.799
28733746	647418	263687	-9999	-9999	-9999	-9999
28733747	647388	263686	-9999	-9999	-9999	-9999
28733757	647377	263692	-9999	-9999	-9999	-9999
28733764	647211	263701	-9999	-9999	-9999	-9999
28733817	647481	263679	-9999	-9999	-9999	-9999
28733818	647431	263681	-9999	-9999	-9999	-9999
28733752	647332	263670	-9999	-9999	-9999	-9999
28733765	647121	263652	-9999	-9999	-9999	-9999
28733766	647164	263656	-9999	-9999	-9999	-9999
28733767	647183	263657	-9999	-9999	-9999	-9999
28733733	647486	263627	-9999	-9999	-9999	-9999
28733760	647234	263631	-9999	-9999	-9999	-9999
28733749	647291	263612	-9999	-9999	-9999	-9999
28733731	647476	263583	-9999	-9999	-9999	-9999
28733732	647490	263582	-9999	-9999	-9999	-9999
28733750	647319	263609	-9999	-9999	-9999	-9999
28733751	647332	263593	-9999	-9999	-9999	-9999
28733768	647180	263584	-9999	-9999	-9999	-9999
28733770	647120	263596	-9999	-9999	-9999	-9999
27798655	647043	263574	-9999	1.602	-9999	1.833
28733748	647367	263577	-9999	-9999	-9999	-9999
28733769	647137	263579	-9999	-9999	-9999	-9999
28733771	647120	263555	-9999	-9999	-9999	-9999
28733775	647268	263568	-9999	-9999	-9999	-9999
28449787	644411	263510	-9999	-9999	-9999	-9999
28733730	647487	263499	-9999	-9999	-9999	-9999
28733772	647148	263494	-9999	-9999	-9999	-9999
28733773	647170	263489	-9999	-9999	-9999	-9999
603937	647294	263472	-9999	-9999	-9999	-9999
28733755	647390	263473	-9999	-9999	-9999	-9999
28733756	647405	263469	-9999	-9999	-9999	-9999
28733758	647330	263473	-9999	-9999	-9999	-9999
28733759	647345	263470	-9999	-9999	-9999	-9999

Sizewell C - Breach and Coastal Inundation Mo

objectid	bng east	bng north	Breach_Depth	Breach_Depth	Breach_Depth	Breach_Depth
			200_2030	200_2190	1000_2030	1000_2190
28733774	647233	263482	-9999	-9999	-9999	-9999
28733738	647321	263430	-9999	-9999	-9999	-9999
28733739	647322	263425	-9999	-9999	-9999	-9999
28733740	647322	263420	-9999	-9999	-9999	-9999
28733777	647186	263437	-9999	-9999	-9999	-9999
28733820	647161	263436	-9999	-9999	-9999	-9999
28733734	647426	263417	-9999	-9999	-9999	-9999
28733735	647450	263415	-9999	-9999	-9999	-9999
28733736	647486	263414	-9999	-9999	-9999	-9999
28733737	647296	263416	-9999	-9999	-9999	-9999
28733741	647322	263414	-9999	-9999	-9999	-9999
28733742	647322	263410	-9999	-9999	-9999	-9999
28733743	647320	263404	-9999	-9999	-9999	-9999
28733819	647393	263417	-9999	-9999	-9999	-9999
603934	647444	263378	-9999	-9999	-9999	-9999
28733723	647343	263380	-9999	-9999	-9999	-9999
28733744	647283	263378	-9999	-9999	-9999	-9999
28733790	647487	263359	-9999	-9999	-9999	-9999
28733791	647487	263378	-9999	-9999	-9999	-9999
28733793	647386	263380	-9999	-9999	-9999	-9999
28733794	647387	263386	-9999	-9999	-9999	-9999
27798653	647160	263329	-9999	-9999	-9999	-9999
603936	647320	263330	-9999	-9999	-9999	-9999
28733778	647244	263344	-9999	-9999	-9999	-9999
28733789	647452	263353	-9999	-9999	-9999	-9999
28449253	647271	263314	-9999	-9999	-9999	-9999
28449254	647272	263300	-9999	-9999	-9999	-9999
28733783	647286	263315	-9999	-9999	-9999	-9999
28733788	647388	263300	-9999	-9999	-9999	-9999
28449251	647257	263291	-9999	-9999	-9999	-9999
28449804	647461	263275	-9999	-9999	-9999	-9999
28733779	647118	263287	-9999	-9999	-9999	-9999
28733784	647281	263290	-9999	-9999	-9999	-9999
28733785	647281	263270	-9999	-9999	-9999	-9999
603935	647258	263254	-9999	-9999	-9999	-9999
28449261	647277	263252	-9999	-9999	-9999	-9999
28449807	647448	263249	-9999	-9999	-9999	-9999
28733786	647282	263244	-9999	-9999	-9999	-9999
28733811	647388	263243	-9999	-9999	-9999	-9999
28449265	647221	263210	-9999	-9999	-9999	-9999
28449796	645140	263207	-9999	1.292	-9999	1.522
28732905	645102	263217	-9999	1.116	-9999	1.346
28733780	647179	263202	-9999	-9999	-9999	-9999
28733781	647179	263224	-9999	-9999	-9999	-9999
28733799	647317	263204	-9999	-9999	-9999	-9999
27898914	647503	263180	-9999	-9999	-9999	-9999
27898915	647503	263175	-9999	-9999	-9999	-9999
27898916	647503	263170	-9999	-9999	-9999	-9999
27898919	647503	263165	-9999	-9999	-9999	-9999
28733782	647265	263180	-9999	-9999	-9999	-9999
28733787	647494	263178	-9999	-9999	-9999	-9999
28733798	647386	263190	-9999	-9999	-9999	-9999
27898911	647496	263162	-9999	-9999	-9999	-9999
27898912	647503	263151	-9999	-9999	-9999	-9999
27898913	647503	263145	-9999	-9999	-9999	-9999

Sizewell C - Breach and Coastal Inundation Mo

objectid	bng east	bng north	Breach_Depth	Breach_Depth	Breach_Depth	Breach_Depth
			200_2030	200_2190	1000_2030	1000_2190
27898917	647503	263160	-9999	-9999	-9999	-9999
27898918	647503	263156	-9999	-9999	-9999	-9999
28733800	647319	263149	-9999	-9999	-9999	-9999
28733801	647337	263150	-9999	-9999	-9999	-9999
28733802	647356	263148	-9999	-9999	-9999	-9999
28733803	647365	263148	-9999	-9999	-9999	-9999
28733804	647373	263147	-9999	-9999	-9999	-9999
28733805	647381	263147	-9999	-9999	-9999	-9999
28733806	647389	263147	-9999	-9999	-9999	-9999
28733807	647398	263147	-9999	-9999	-9999	-9999
28733808	647406	263147	-9999	-9999	-9999	-9999
28733809	647414	263147	-9999	-9999	-9999	-9999
28733810	647420	263145	-9999	-9999	-9999	-9999
28733812	647348	263122	-9999	-9999	-9999	-9999
28733813	647419	263121	-9999	-9999	-9999	-9999
28733814	647440	263126	-9999	-9999	-9999	-9999
28733815	647466	263119	-9999	-9999	-9999	-9999
28354378	645015	262978	-9999	0.51	-9999	0.74
28732296	644961	262974	-9999	0.025	-9999	0.217
619233	646830	262849	-9999	-9999	-9999	-9999
619192	646836	262827	-9999	-9999	-9999	-9999
619232	646814	262842	-9999	-9999	-9999	-9999
619234	646776	262835	-9999	-9999	-9999	-9999
619235	646761	262827	-9999	-9999	-9999	-9999
619236	646803	262842	-9999	-9999	-9999	-9999
619237	646787	262835	-9999	-9999	-9999	-9999
28733713	647475	262827	0.001	3.115	0.255	3.339
619191	646814	262790	-9999	-9999	-9999	-9999
28202886	644799	262737	-9999	-9999	-9999	-9999
28733691	647483	262717	-9999	-9999	-9999	-9999
28732368	644711	262697	-9999	-9999	-9999	-9999
28733711	647487	262689	-9999	-9999	-9999	-9999
28733712	647475	262683	-9999	-9999	-9999	-9999
28733693	647166	262434	-9999	1.388	-9999	1.613
28733692	647135	262423	-9999	0.473	-9999	0.697
28733694	647171	262423	-9999	0.949	-9999	1.173
28733695	647160	262420	-9999	1.499	-9999	1.723
28733696	647170	262409	-9999	0.96	-9999	1.185
28733697	647154	262406	-9999	0.871	-9999	1.096
28733698	647151	262376	-9999	-9999	-9999	-9999
28733699	647178	262389	-9999	-9999	-9999	-9999
28733700	647180	262380	-9999	-9999	-9999	-9999
28733701	647183	262367	-9999	-9999	-9999	-9999
28733703	647185	262349	-9999	-9999	-9999	-9999

del Results: Baseline Maximum Flood Depth (m)

objectid	bng east	bng north	Coastal	Coastal	Coastal In_Depth	Coastal In_Depth
			In_Depth	In_Depth	1000_2030	1000_2190
			200_2030	200_2190		
2211272	642013	269272	-9999	-9999	-9999	-9999
2211254	642017	269268	-9999	-9999	-9999	-9999
7062053	641203	269178	-9999	-9999	-9999	-9999
7062089	641203	269178	-9999	-9999	-9999	-9999
7068304	643931	268838	-9999	-9999	-9999	-9999
7071717	644013	268835	-9999	-9999	-9999	-9999
7068005	643833	268833	-9999	-9999	-9999	-9999
7068007	643986	268839	-9999	-9999	-9999	-9999
7068020	643832	268852	-9999	-9999	-9999	-9999
7068024	643917	268838	-9999	-9999	-9999	-9999
7072192	644059	268834	-9999	-9999	-9999	-9999
7063309	642533	268806	-9999	-9999	-9999	-9999
7071707	644061	268798	-9999	-9999	-9999	-9999
7071711	644057	268796	-9999	-9999	-9999	-9999
7068006	643985	268811	-9999	-9999	-9999	-9999
7068021	643853	268820	-9999	-9999	-9999	-9999
7068022	643986	268824	-9999	-9999	-9999	-9999
7068038	643989	268797	-9999	-9999	-9999	-9999
7072197	644016	268807	-9999	-9999	-9999	-9999
7068219	643910	268801	-9999	-9999	-9999	-9999
7068235	643897	268815	-9999	-9999	-9999	-9999
7068241	643882	268812	-9999	-9999	-9999	-9999
11846629	644040	268805	-9999	-9999	-9999	-9999
11846634	644040	268805	-9999	-9999	-9999	-9999
7067972	643936	268790	-9999	-9999	-9999	-9999
7067989	643970	268765	-9999	-9999	-9999	-9999
7072151	644054	268795	-9999	-9999	-9999	-9999
7068016	643991	268780	-9999	-9999	-9999	-9999
7072176	644021	268787	-9999	-9999	-9999	-9999
7072178	644080	268770	-9999	-9999	-9999	-9999
7068220	643953	268777	-9999	-9999	-9999	-9999
7068236	643923	268794	-9999	-9999	-9999	-9999
7072131	644028	268762	-9999	-9999	-9999	-9999
7072150	644069	268733	-9999	-9999	-9999	-9999
7072177	644074	268734	-9999	-9999	-9999	-9999
7063308	642117	268543	-9999	-9999	-9999	-9999
7063342	642943	268486	-9999	-9999	-9999	-9999
7063310	642166	268387	-9999	-9999	-9999	-9999
7068218	643122	268174	-9999	0.707	-9999	1.002
7067971	643222	268124	-9999	0.696	-9999	0.991
7067987	643222	268124	-9999	0.696	-9999	0.991
7063338	642648	267972	-9999	-9999	-9999	-9999
2211248	642618	267917	-9999	0.424	-9999	0.719
2211267	642957	267839	-9999	0.417	-9999	0.711
2211268	642934	267840	-9999	0.64	-9999	0.935
7063304	642454	267836	-9999	-9999	-9999	0.242
7063305	642982	267846	-9999	0.687	-9999	0.982
7063337	642466	267842	-9999	-9999	-9999	0.082
7063339	642939	267841	-9999	0.612	-9999	0.906
7067967	643010	267840	-9999	1.124	-9999	1.419
7067984	643038	267837	-9999	1.164	-9999	1.459
2211247	642508	267863	-9999	0.157	-9999	0.399
2211249	642946	267839	-9999	0.527	-9999	0.821
2211250	642930	267840	-9999	0.787	-9999	1.081
7068232	643005	267840	-9999	1.063	-9999	1.358

del Results: Baseline Maximum Flood Depth (m)

objectid	bng east	bng north	Coastal	Coastal	Coastal In_Depth	Coastal In_Depth
			In_Depth	In_Depth	1000_2030	1000_2190
			200_2030	200_2190		
2211270	642964	267807	-9999	-9999	-9999	0.067
2211271	642440	267829	-9999	-9999	-9999	0.222
7063306	642964	267819	-9999	-9999	-9999	0.09
7067969	643106	267808	-9999	1.664	-9999	1.959
7067970	643687	267812	-9999	0.523	-9999	0.817
7067985	643079	267827	-9999	1.368	-9999	1.663
14528252	643034	267806	-9999	-9999	-9999	0.012
2211266	642426	267822	-9999	0.016	-9999	0.323
7068216	643096	267813	-9999	1.651	-9999	1.946
7068217	643125	267806	-9999	1.481	-9999	1.776
7068233	643101	267810	-9999	1.675	-9999	1.97
7063271	642919	267792	-9999	0.592	-9999	0.886
7063287	642957	267781	-9999	-9999	-9999	-9999
2211221	642956	267773	-9999	-9999	-9999	-9999
2211224	642908	267775	-9999	0.733	-9999	1.027
7067914	643062	267801	-9999	0.238	-9999	0.533
7067964	643180	267780	-9999	1.292	-9999	1.586
7067986	643145	267796	-9999	1.539	-9999	1.833
2211242	642912	267782	-9999	0.718	-9999	1.013
2211251	642964	267802	-9999	-9999	-9999	-9999
27287664	643229	267777	-9999	0.507	-9999	0.801
7068174	643067	267779	-9999	-9999	-9999	-9999
7068189	643080	267772	-9999	-9999	-9999	-9999
7068234	643161	267787	-9999	1.527	-9999	1.822
7063272	642850	267740	-9999	1.341	-9999	1.635
7063288	642901	267755	-9999	0.574	-9999	0.868
1562053	643115	267764	-9999	-9999	-9999	-9999
2211222	642938	267753	-9999	-9999	-9999	0.277
2211225	642893	267745	-9999	0.634	-9999	0.928
2211240	642954	267754	-9999	-9999	-9999	-9999
2211241	642929	267742	-9999	0.573	-9999	0.867
2211243	642903	267762	-9999	0.593	-9999	0.888
27287683	643255	267765	-9999	0.478	-9999	0.773
27288179	643277	267753	-9999	0.551	-9999	0.845
7068172	643126	267749	-9999	-9999	-9999	-9999
7068173	643093	267767	-9999	-9999	-9999	-9999
7068188	643107	267766	-9999	-9999	-9999	-9999
7063289	642876	267734	-9999	0.72	-9999	1.014
7067896	643186	267732	-9999	-9999	-9999	-9999
7067897	643152	267738	-9999	-9999	-9999	-9999
2211223	642913	267734	-9999	0.397	-9999	0.692
7067913	643179	267733	-9999	-9999	-9999	-9999
7067915	643039	267717	-9999	-9999	-9999	-9999
7067983	643218	267711	-9999	-9999	-9999	-9999
2211244	642875	267728	-9999	0.642	-9999	0.937
7068170	643164	267736	-9999	-9999	-9999	-9999
7068171	643199	267728	-9999	-9999	-9999	-9999
7068179	643251	267709	-9999	-9999	-9999	-9999
7068191	643335	267737	-9999	1.46	-9999	1.755
7063273	642860	267690	-9999	-9999	-9999	0.198
7063290	642856	267684	-9999	-9999	-9999	0.02
7067899	643076	267704	-9999	-9999	-9999	-9999
2211226	642864	267704	-9999	0.332	-9999	0.627
2211229	642924	267687	-9999	-9999	-9999	-9999
2211265	642905	267706	-9999	-9999	-9999	-9999

del Results: Baseline Maximum Flood Depth (m)

objectid	bng east	bng north	Coastal	Coastal	Coastal In_Depth 1000_2030	Coastal In_Depth 1000_2190
			In_Depth 200_2030	In_Depth 200_2190		
7068176	643326	267705	-9999	0.712	-9999	1.007
7068194	643255	267692	-9999	-9999	-9999	-9999
7063274	642839	267663	-9999	-9999	-9999	-9999
7063276	642910	267675	-9999	-9999	-9999	-9999
7063285	642749	267669	-9999	0.008	-9999	0.29
7063286	642770	267669	-9999	-9999	-9999	-9999
7063291	642817	267674	-9999	0.454	-9999	0.749
7063307	642702	267670	-9999	1.187	-9999	1.482
1490317	643215	267652	-9999	-9999	-9999	-9999
7067901	643178	267673	-9999	-9999	-9999	-9999
2211219	642788	267666	-9999	-9999	-9999	0.057
2211220	642753	267669	-9999	-9999	-9999	0.22
7067965	643205	267658	-9999	-9999	-9999	-9999
7067966	643277	267675	-9999	-9999	-9999	-9999
7067982	643231	267644	-9999	-9999	-9999	-9999
2211228	642895	267649	-9999	-9999	-9999	-9999
2211238	642733	267669	-9999	0.457	-9999	0.752
2211239	642759	267669	-9999	-9999	-9999	0.095
2211245	642821	267673	-9999	0.328	-9999	0.622
2211264	642899	267656	-9999	-9999	-9999	-9999
7063241	642738	267669	-9999	0.208	-9999	0.503
7063256	642741	267645	-9999	-9999	-9999	-9999
7063257	642657	267653	-9999	0.69	-9999	0.986
7063268	642744	267669	-9999	0.05	-9999	0.345
7063269	642765	267669	-9999	-9999	-9999	-9999
7068178	643294	267648	-9999	-9999	-9999	-9999
7063275	642845	267630	-9999	-9999	-9999	-9999
7063292	642879	267625	-9999	-9999	-9999	-9999
1790594	643261	267631	-9999	-9999	-9999	-9999
2211218	642652	267616	-9999	-9999	-9999	-9999
2211246	642881	267628	-9999	-9999	-9999	-9999
2211253	642703	267633	-9999	-9999	-9999	-9999
7063240	642683	267615	-9999	-9999	-9999	-9999
7068177	643245	267639	-9999	-9999	-9999	-9999
7068193	643284	267632	-9999	-9999	-9999	-9999
2211237	642615	267605	-9999	-9999	-9999	-9999
7067894	643359	267569	-9999	-9999	-9999	-9999
1790570	642623	267565	-9999	-9999	-9999	-9999
1790592	642628	267549	-9999	-9999	-9999	-9999
7067911	643348	267574	-9999	-9999	-9999	-9999
2211233	642502	267572	-9999	-9999	-9999	0.033
7063238	642672	267576	-9999	-9999	-9999	-9999
7063255	642651	267559	-9999	-9999	-9999	-9999
7068152	643342	267576	-9999	-9999	-9999	-9999
7068167	643365	267567	-9999	-9999	-9999	-9999
2211215	642483	267547	-9999	-9999	-9999	-9999
7068169	643506	267532	-9999	0.937	-9999	1.231
7067895	643511	267495	-9999	0.957	-9999	1.25
7068153	643507	267441	-9999	-9999	-9999	-9999
7067910	643513	267386	-9999	-9999	-9999	-9999
7075772	646323	267327	-9999	-9999	-9999	-9999
7075807	646323	267327	-9999	-9999	-9999	-9999
2211195	642067	267324	-9999	-9999	-9999	-9999
2211213	642150	267346	-9999	-9999	-9999	-9999
2211214	642116	267325	-9999	-9999	-9999	-9999

del Results: Baseline Maximum Flood Depth (m)

objectid	bng east	bng north	Coastal	Coastal	Coastal In_Depth 1000_2030	Coastal In_Depth 1000_2190
			In_Depth 200_2030	In_Depth 200_2190		
2211232	642132	267336	-9999	-9999	-9999	-9999
2211231	642029	267321	-9999	-9999	-9999	-9999
1129762	643503	267129	-9999	-9999	-9999	-9999
7068148	643529	267079	-9999	1.642	-9999	1.946
7067891	643258	267006	-9999	0.291	-9999	0.597
7063253	642804	266922	-9999	-9999	-9999	-9999
7063236	642745	266834	-9999	-9999	-9999	-9999
2211193	642765	266763	-9999	-9999	-9999	-9999
7063235	642721	266762	-9999	-9999	-9999	-9999
7063252	642767	266759	-9999	-9999	-9999	-9999
7073964	645170	266694	-9999	2.77	-9999	3.069
7068147	643952	266471	-9999	2.181	-9999	2.481
7067888	643906	266343	-9999	2.128	-9999	2.43
7072123	644359	266271	-9999	2.632	-9999	2.93
7072168	644345	266291	-9999	1.815	-9999	2.113
7067872	643944	266244	-9999	1.433	-9999	1.735
7067890	643990	266238	-9999	-9999	-9999	-9999
7072122	644004	266242	-9999	-9999	-9999	-9999
7072126	644377	266263	-9999	3.244	-9999	3.542
7072127	644854	266241	-9999	4.188	-9999	4.487
7072172	644854	266241	-9999	4.188	-9999	4.487
7068161	643948	266261	-9999	1.404	-9999	1.707
7071704	644876	266210	-9999	3.915	-9999	4.213
7067873	643983	266234	-9999	-9999	-9999	-9999
7067889	643952	266229	-9999	0.531	-9999	0.834
7072169	644314	266235	-9999	1.66	-9999	1.958
7072175	644881	266208	-9999	3.873	-9999	4.172
7068146	643942	266235	-9999	1.214	-9999	1.517
7068162	643942	266230	-9999	1.082	-9999	1.385
7068163	643972	266231	-9999	-9999	-9999	-9999
7071690	644861	266197	-9999	3.578	-9999	3.877
7071691	644932	266197	-9999	3.511	-9999	3.81
7071702	644241	266172	-9999	-9999	-9999	-9999
7074379	645211	266180	-9999	3.388	-9999	3.687
7072129	644894	266201	-9999	3.742	-9999	4.041
7072171	644393	266181	-9999	1.137	-9999	1.435
7072173	644858	266192	-9999	3.361	-9999	3.66
11845919	644934	266182	-9999	3.133	-9999	3.432
7071692	644906	266162	-9999	1.674	-9999	1.973
7071703	644926	266156	-9999	1.641	-9999	1.94
7071705	644885	266171	-9999	2.193	-9999	2.491
7073981	645225	266169	-9999	3.189	-9999	3.487
7074353	645098	266153	-9999	3.027	-9999	3.326
7074354	645080	266166	-9999	3.38	-9999	3.679
7074370	645093	266146	-9999	3.087	-9999	3.385
7072124	644323	266169	-9999	1.487	-9999	1.784
7072125	644323	266169	-9999	1.487	-9999	1.784
7072128	644962	266164	-9999	1.923	-9999	2.222
7072170	644323	266169	-9999	1.487	-9999	1.784
7072174	644992	266158	-9999	2.189	-9999	2.488
7074371	645024	266140	-9999	1.252	-9999	1.55
7071693	644462	266116	-9999	2.403	-9999	2.701
7074378	645226	266112	-9999	0.297	-9999	0.595
7074395	645207	266131	-9999	0.65	-9999	0.949
7074355	645028	266137	-9999	1.048	-9999	1.347

del Results: Baseline Maximum Flood Depth (m)

objectid	bng east	bng north	Coastal	Coastal	Coastal In_Depth 1000_2030	Coastal In_Depth 1000_2190
			In_Depth 200_2030	In_Depth 200_2190		
7073963	645257	266096	-9999	1.569	-9999	1.868
7074356	645077	266094	-9999	-9999	-9999	-9999
7074357	645074	266086	-9999	-9999	-9999	-9999
7074358	645176	266082	-9999	-9999	-9999	-9999
7074372	645082	266097	-9999	-9999	-9999	-9999
7074373	645073	266091	-9999	-9999	-9999	-9999
7074374	645153	266107	-9999	-9999	-9999	-9999
7074377	645265	266082	-9999	2.116	-9999	2.415
14530650	645130	266078	-9999	-9999	-9999	-9999
14533979	643593	266082	-9999	-9999	-9999	-9999
14533980	643590	266102	-9999	-9999	-9999	-9999
14533991	643595	266076	-9999	-9999	-9999	-9999
14533992	643591	266095	-9999	-9999	-9999	-9999
7068144	643593	266088	-9999	-9999	-9999	-9999
7073943	645099	266082	-9999	-9999	-9999	-9999
7073960	645115	266063	-9999	-9999	-9999	-9999
7073961	645298	266063	-9999	2.046	-9999	2.345
7073962	645293	266075	-9999	1.783	-9999	2.082
7073980	645261	266054	-9999	1.208	-9999	1.507
7074359	645219	266055	-9999	-9999	-9999	-9999
7074375	645210	266063	-9999	-9999	-9999	-9999
7074376	645219	266055	-9999	-9999	-9999	-9999
14530637	645125	266066	-9999	-9999	-9999	-9999
14530651	645152	266064	-9999	-9999	-9999	-9999
7068145	643830	266046	-9999	-9999	-9999	-9999
7073944	645298	266058	-9999	2.098	-9999	2.397
7073945	645297	266069	-9999	1.952	-9999	2.251
7067871	643820	266014	-9999	-9999	-9999	-9999
7068160	643826	266028	-9999	-9999	-9999	-9999
7074360	645328	266003	-9999	2.905	-9999	3.204
7067884	643808	265996	-9999	-9999	-9999	-9999
7074369	645220	265952	-9999	-9999	-9999	-9999
1787739	643763	265970	-9999	-9999	-9999	-9999
7067803	643665	265952	-9999	-9999	-9999	-9999
7067815	643565	265972	-9999	-9999	-9999	-9999
7067819	643665	265952	-9999	-9999	-9999	-9999
7068117	643793	265974	-9999	-9999	-9999	-9999
7074352	645223	265940	-9999	-9999	-9999	-9999
7067802	643674	265944	-9999	-9999	-9999	-9999
7068139	643615	265919	-9999	-9999	-9999	-9999
7071689	644674	265857	-9999	2.853	-9999	3.152
7071701	644674	265852	-9999	2.741	-9999	3.04
7067798	643508	265826	-9999	-9999	-9999	-9999
7067886	643498	265833	-9999	-9999	-9999	-9999
7072167	644680	265807	-9999	1.452	-9999	1.752
7073958	645938	265762	-9999	2.211	-9999	2.511
7072148	644698	265749	-9999	-9999	-9999	-9999
7072118	644642	265703	-9999	3.006	-9999	3.306
7072120	644678	265711	-9999	2.044	-9999	2.344
7072147	644682	265445	-9999	1.778	-9999	2.079
7072121	644651	265319	-9999	0.904	-9999	1.206
7072149	644653	265322	-9999	0.93	-9999	1.232
7071687	644641	265290	-9999	0.526	-9999	0.828
7071700	644603	265221	-9999	0.282	-9999	0.585
7072117	644522	265132	-9999	-9999	-9999	-9999

del Results: Baseline Maximum Flood Depth (m)

objectid	bng east	bng north	Coastal	Coastal	Coastal In_Depth 1000_2030	Coastal In_Depth 1000_2190
			In_Depth 200_2030	In_Depth 200_2190		
7072119	644537	265120	-9999	-9999	-9999	-9999
7072146	644522	265132	-9999	-9999	-9999	-9999
7071652	644454	263683	-9999	-9999	-9999	-9999
7071666	644454	263683	-9999	-9999	-9999	-9999
7071669	644450	263665	-9999	-9999	-9999	-9999
7072105	644454	263649	-9999	-9999	-9999	-9999
7071665	644450	263632	-9999	-9999	-9999	-9999
7073939	645684	263612	-9999	2.171	-9999	2.475
7074338	645683	263606	-9999	2.105	-9999	2.409
7071651	644456	263591	-9999	-9999	-9999	-9999
7071653	644527	263604	-9999	-9999	-9999	-9999
27123777	645680	263602	-9999	2.048	-9999	2.352
7072104	644454	263606	-9999	-9999	-9999	-9999
7072133	644407	263610	-9999	-9999	-9999	-9999
7072103	644468	263559	-9999	-9999	-9999	-9999
7072132	644457	263574	-9999	-9999	-9999	-9999
7071650	644471	263528	-9999	-9999	-9999	-9999
7071664	644473	263541	-9999	-9999	-9999	-9999
7074323	645655	263493	-9999	-9999	-9999	-9999
7074340	645651	263489	-9999	-9999	-9999	-9999
7071663	644482	263511	-9999	-9999	-9999	-9999
7072096	644478	263497	-9999	-9999	-9999	-9999
7075745	646282	263461	-9999	-9999	-9999	-9999
7075806	646282	263461	-9999	-9999	-9999	-9999
7071649	644490	263472	-9999	-9999	-9999	-9999
7072102	644477	263453	-9999	-9999	-9999	-9999
7071662	644465	263434	-9999	-9999	-9999	-9999
7071667	644530	263428	-9999	-9999	-9999	-9999
7072095	644448	263406	-9999	-9999	-9999	-9999
7072101	644432	263377	-9999	-9999	-9999	-9999
7075761	646083	263326	-9999	-9999	-9999	-9999
7071654	644460	263324	-9999	-9999	-9999	-9999
7072094	644426	263342	-9999	-9999	-9999	-9999
14529807	644979	262979	-9999	0.784	-9999	1.09
7070042	644979	262992	-9999	0.641	-9999	0.947
7070504	644983	262997	-9999	0.7	-9999	1.006
7076694	647023	262961	-9999	4.061	-9999	4.362
7070025	644951	262963	-9999	-9999	-9999	0.068
7070041	644931	262956	-9999	-9999	-9999	-9999
2213858	647031	262964	-9999	4.207	-9999	4.508
7070462	644913	262942	-9999	-9999	-9999	-9999
7070482	644939	262958	-9999	-9999	-9999	-9999
7070483	644969	262969	-9999	0.288	-9999	0.594
7070502	644922	262950	-9999	-9999	-9999	-9999
7070503	644960	262963	-9999	0.027	-9999	0.328
7070022	644834	262930	-9999	-9999	-9999	-9999
7070023	644857	262928	-9999	-9999	-9999	-9999
7070024	644887	262929	-9999	-9999	-9999	-9999
7070026	644956	262917	-9999	0.591	-9999	0.897
7070039	644850	262927	-9999	-9999	-9999	-9999
7070040	644883	262930	-9999	-9999	-9999	-9999
7070043	644954	262911	-9999	0.51	-9999	0.816
7070443	644841	262929	-9999	-9999	-9999	-9999
7070444	644861	262927	-9999	-9999	-9999	-9999
7070445	644891	262930	-9999	-9999	-9999	-9999

del Results: Baseline Maximum Flood Depth (m)

objectid	bng east	bng north	Coastal	Coastal	Coastal	Coastal
			In_Depth	In_Depth	In_Depth	In_Depth
			200_2030	200_2190	1000_2030	1000_2190
7070446	644905	262939	-9999	-9999	-9999	-9999
7070459	644854	262928	-9999	-9999	-9999	-9999
7070460	644866	262927	-9999	-9999	-9999	-9999
7070461	644896	262930	-9999	-9999	-9999	-9999
7070484	644959	262919	-9999	0.623	-9999	0.929
7070505	644952	262910	-9999	0.519	-9999	0.825
7070027	644947	262906	-9999	0.442	-9999	0.748
7070028	644926	262885	-9999	0.154	-9999	0.461
7070029	644922	262879	-9999	-9999	-9999	0.32
7070044	644933	262893	-9999	0.249	-9999	0.555
7070045	644923	262880	-9999	0.042	-9999	0.348
7070485	644944	262904	-9999	0.439	-9999	0.745
7070486	644939	262898	-9999	0.323	-9999	0.629
7070487	644928	262887	-9999	0.188	-9999	0.495
7070506	644941	262899	-9999	0.33	-9999	0.636
7070507	644931	262891	-9999	0.23	-9999	0.536
2213846	647454	262844	0.006	3.587	0.332	3.884
7076695	647486	262841	0.039	2.939	0.095	3.234
7076696	647488	262822	0.009	2.73	0.058	3.023
7076711	647488	262835	0.006	2.727	0.025	3.021
2213862	647488	262828	0.002	2.676	0.021	2.969
7070086	644839	262833	-9999	-9999	-9999	-9999
7070087	644812	262828	-9999	-9999	-9999	-9999
7070088	644770	262812	-9999	-9999	-9999	-9999
7070104	644864	262829	-9999	-9999	-9999	-9999
7070105	644814	262830	-9999	-9999	-9999	-9999
7070106	644795	262820	-9999	-9999	-9999	-9999
7070108	644770	262841	-9999	-9999	-9999	-9999
7070550	644843	262832	-9999	-9999	-9999	-9999
7070554	644745	262835	-9999	-9999	-9999	-9999
7070571	644793	262819	-9999	-9999	-9999	-9999
7070574	644768	262840	-9999	-9999	-9999	-9999
2213863	647496	262791	0.043	2.379	0.128	2.672
7070551	644768	262809	-9999	-9999	-9999	-9999
7070552	644748	262800	-9999	-9999	-9999	-9999
7070553	644731	262788	-9999	-9999	-9999	-9999
7070572	644752	262803	-9999	-9999	-9999	-9999
7070573	644734	262790	-9999	-9999	-9999	-9999
7071562	644689	262753	-9999	-9999	-9999	-9999
7072041	644703	262756	-9999	-9999	-9999	-9999
7072042	644696	262754	-9999	-9999	-9999	-9999
7072066	644699	262755	-9999	-9999	-9999	-9999
7072067	644686	262752	-9999	-9999	-9999	-9999
7072079	644686	262752	-9999	-9999	-9999	-9999
2213864	647496	262775	0.029	1.985	0.054	2.279
7070089	644711	262779	-9999	-9999	-9999	-9999
7070107	644715	262779	-9999	-9999	-9999	-9999
2213882	647496	262775	0.029	1.985	0.054	2.279
7070558	644661	262752	-9999	-9999	-9999	-9999
7070578	644662	262760	-9999	-9999	-9999	-9999
2213843	647492	262733	-9999	-9999	-9999	-9999
7071049	644696	262717	-9999	-9999	-9999	-9999
7071064	644692	262716	-9999	-9999	-9999	-9999
2213860	647508	262686	-9999	-9999	-9999	-9999
7071307	644672	262703	-9999	-9999	-9999	-9999

del Results: Baseline Maximum Flood Depth (m)

objectid	bng east	bng north	Coastal	Coastal	Coastal In_Depth 1000_2030	Coastal In_Depth 1000_2190
			In_Depth 200_2030	In_Depth 200_2190		
7071338	644688	262665	-9999	-9999	-9999	-9999
7076710	647509	262671	-9999	-9999	-9999	-9999
2213844	647509	262678	-9999	-9999	-9999	-9999
2213859	647505	262662	-9999	-9999	-9999	-9999
7071047	644695	262659	-9999	-9999	-9999	-9999
7071048	644686	262672	-9999	-9999	-9999	-9999
7071063	644686	262667	-9999	-9999	-9999	-9999
7071306	644684	262674	-9999	-9999	-9999	-9999
2213856	647152	262430	-9999	1.479	-9999	1.776
2213841	647189	262324	-9999	-9999	-9999	-9999
7067968	643056	267826	-9999	1.498	-9999	1.792
7068168	643521	267417	-9999	-9999	-9999	-9999
7067874	643910	266489	-9999	1.107	-9999	1.407
2213830	647223	263080	-9999	-9999	-9999	-9999
2213861	647511	262863	0.007	2.334	0.034	2.628
11946772	642926	267765	-9999	0.356	-9999	0.65
2213833	647162	267192	-9999	-9999	-9999	-9999
11947055	645245	266030	-9999	0.028	-9999	0.304
11947157	647485	262760	0.005	1.839	0.009	2.137
7074396	645250	266165	-9999	2.703	-9999	3.001
7076709	647395	262709	-9999	2.029	-9999	2.326
1789803	644809	262745	-9999	-9999	-9999	-9999
2211269	642911	267850	-9999	1.734	-9999	2.028
7067898	643002	267802	-9999	-9999	-9999	-9999
7071339	644684	262693	-9999	-9999	-9999	-9999
7063254	642557	267562	-9999	-9999	-9999	-9999
7067799	643762	265963	-9999	-9999	-9999	-9999
2213845	647541	262748	-9999	0.829	0.026	1.108
7063270	642998	267776	-9999	-9999	-9999	-9999
720634	644168	268075	-9999	-9999	-9999	-9999
11946782	642942	267823	-9999	0.209	-9999	0.503
7068192	643213	267798	-9999	1.731	-9999	2.026
11946456	642209	267673	-9999	-9999	-9999	-9999
752183	644046	266583	-9999	3.061	-9999	3.36
11947004	646806	266207	0.118	4.998	0.411	5.298
11947019	645172	266202	-9999	4.237	-9999	4.536
11947099	646277	263462	-9999	-9999	-9999	-9999
720678	645144	263193	-9999	1.791	-9999	2.097
11947199	647631	267748	-9999	-9999	-9999	-9999
11947100	647072	267216	-9999	-9999	-9999	-9999
1491796	647495	262956	-9999	-9999	-9999	-9999
1491781	647507	262900	-9999	1.725	-9999	2.02
7076713	647588	267777	-9999	-9999	-9999	-9999
26133484	647522	262865	-9999	2.029	-9999	2.324
752355	645408	263772	-9999	-9999	-9999	-9999
11947075	647294	263588	-9999	-9999	-9999	-9999
11923368	647309	263536	-9999	-9999	-9999	-9999
7076712	647135	263388	-9999	-9999	-9999	-9999
11932049	646846	262757	-9999	-9999	-9999	-9999
28730760	641163	269234	-9999	-9999	-9999	-9999
29545754	641447	268954	-9999	-9999	-9999	-9999
28354370	644093	268797	-9999	-9999	-9999	-9999
28449791	644052	268821	-9999	-9999	-9999	-9999
28449790	644067	268818	-9999	-9999	-9999	-9999
28731412	642491	268794	-9999	-9999	-9999	-9999

del Results: Baseline Maximum Flood Depth (m)

objectid	bng east	bng north	Coastal	Coastal	Coastal In_Depth 1000_2030	Coastal In_Depth 1000_2190
			In_Depth 200_2030	In_Depth 200_2190		
28731401	642112	268530	-9999	-9999	-9999	-9999
28731400	642129	268524	-9999	-9999	-9999	-9999
28731402	642115	268522	-9999	-9999	-9999	-9999
28731406	642108	268511	-9999	-9999	-9999	-9999
28731407	642102	268522	-9999	-9999	-9999	-9999
28731408	642087	268512	-9999	-9999	-9999	-9999
28731409	642075	268509	-9999	-9999	-9999	-9999
28731410	642111	268520	-9999	-9999	-9999	-9999
28731411	642119	268513	-9999	-9999	-9999	-9999
28731399	642143	268493	-9999	-9999	-9999	-9999
28731403	642123	268490	-9999	-9999	-9999	-9999
28731404	642119	268502	-9999	-9999	-9999	-9999
28731405	642124	268507	-9999	-9999	-9999	-9999
28731418	642168	268366	-9999	-9999	-9999	-9999
664330	643983	268318	-9999	0.574	-9999	0.873
664329	643096	268207	-9999	0.651	-9999	0.946
664319	643095	268194	-9999	1.051	-9999	1.347
664320	643205	268187	-9999	-9999	-9999	-9999
664321	643224	268182	-9999	-9999	-9999	-9999
664322	643202	268168	-9999	-9999	-9999	-9999
664324	643234	268163	-9999	-9999	-9999	-9999
664326	643250	268156	-9999	-9999	-9999	0.168
664327	643910	268182	-9999	-9999	-9999	-9999
664328	643908	268176	-9999	-9999	-9999	-9999
28732489	644117	268046	-9999	0.573	-9999	0.866
28731385	642682	267973	-9999	0.188	-9999	0.482
28731386	642675	267985	-9999	-9999	-9999	0.23
28731387	642663	267976	-9999	-9999	-9999	-9999
28731388	642663	267982	-9999	-9999	-9999	-9999
28731379	642724	267955	-9999	0.934	-9999	1.228
28731380	642706	267934	-9999	0.567	-9999	0.862
28731381	642699	267962	-9999	0.536	-9999	0.831
28731382	642685	267945	-9999	0.232	-9999	0.526
28731383	642668	267954	-9999	-9999	-9999	0.038
28731384	642671	267960	-9999	-9999	-9999	0.043
664311	643006	267850	-9999	1.535	-9999	1.83
664312	643060	267842	-9999	2.317	-9999	2.612
664314	643683	267828	-9999	-9999	-9999	-9999
664315	643651	267815	-9999	2.373	-9999	2.667
28731389	642913	267828	-9999	1.228	-9999	1.523
664309	643191	267778	-9999	1.297	-9999	1.592
29545763	642988	267801	-9999	-9999	-9999	0.006
27664765	643218	267762	-9999	0.845	-9999	1.14
27664764	643263	267738	-9999	0.691	-9999	0.985
28448610	642776	267724	-9999	2.03	-9999	2.325
28448626	643419	267710	-9999	3.034	-9999	3.328
664310	643356	267698	-9999	1.076	-9999	1.371
28731395	642715	267680	-9999	1.591	-9999	1.886
28731365	642658	267663	-9999	1.298	-9999	1.593
28731367	642684	267659	-9999	0.79	-9999	1.085
28731368	642680	267675	-9999	1.572	-9999	1.867
28731390	642675	267659	-9999	0.965	-9999	1.261
29545764	642605	267671	-9999	1.776	-9999	2.072
28731396	642741	267609	-9999	-9999	-9999	-9999
28731359	642477	267577	-9999	0.233	-9999	0.531

del Results: Baseline Maximum Flood Depth (m)

objectid	bng east	bng north	Coastal	Coastal	Coastal In_Depth	Coastal In_Depth
			In_Depth	In_Depth	1000_2030	1000_2190
			200_2030	200_2190		
28731360	642467	267551	-9999	-9999	-9999	-9999
103801	643541	267519	-9999	1.997	-9999	2.29
619220	643550	267520	-9999	2.309	-9999	2.602
28731392	642324	267538	-9999	-9999	-9999	-9999
28731393	642306	267526	-9999	-9999	-9999	0.07
103802	643516	267504	-9999	1.348	-9999	1.641
103803	643521	267512	-9999	1.4	-9999	1.693
664307	643505	267436	-9999	-9999	-9999	-9999
664305	643557	267407	-9999	-9999	-9999	0.029
28730740	641931	267386	-9999	-9999	-9999	-9999
28731357	642042	267356	-9999	-9999	-9999	-9999
29832136	646347	267302	-9999	1.313	-9999	1.614
29832137	646330	267295	-9999	1.333	-9999	1.634
29832145	646244	267298	-9999	2.738	-9999	3.038
29832152	646264	267305	-9999	2.242	-9999	2.543
29832139	646342	267274	-9999	1.586	-9999	1.886
29832141	646183	267262	-9999	2.027	-9999	2.327
29832142	646234	267274	-9999	3.444	-9999	3.744
29832143	646231	267283	-9999	3.251	-9999	3.551
29832144	646229	267291	-9999	2.898	-9999	3.198
29832146	646256	267263	-9999	3.498	-9999	3.798
29832150	646272	267279	-9999	2.824	-9999	3.124
29832153	646333	267290	-9999	1.402	-9999	1.702
28733826	647148	267166	-9999	-9999	-9999	-9999
664299	643527	267052	-9999	2.542	-9999	2.846
28448625	643524	267058	-9999	2.364	-9999	2.667
664297	643254	266993	-9999	0.445	-9999	0.751
28731349	642782	266888	-9999	-9999	-9999	-9999
28731350	642743	266881	-9999	-9999	-9999	-9999
28731345	642753	266857	-9999	-9999	-9999	-9999
28731346	642760	266865	-9999	-9999	-9999	-9999
28731348	642771	266874	-9999	-9999	-9999	-9999
28731340	642765	266834	-9999	-9999	-9999	-9999
28731341	642787	266829	-9999	-9999	-9999	-9999
28731342	642779	266837	-9999	-9999	-9999	-9999
664295	643954	266571	-9999	-9999	-9999	-9999
664298	643979	266560	-9999	1.016	-9999	1.315
664296	643928	266499	-9999	1.947	-9999	2.247
28354366	644372	266492	-9999	0.491	-9999	0.792
28354364	644406	266482	-9999	0.981	-9999	1.282
28354365	644383	266489	-9999	0.652	-9999	0.953
28354367	644394	266485	-9999	0.796	-9999	1.097
28732483	644307	266259	-9999	0.363	-9999	0.66
28732481	644835	266230	-9999	4.185	-9999	4.484
28732953	645196	266180	-9999	3.527	-9999	3.825
28732954	645200	266194	-9999	3.999	-9999	4.298
28732487	644942	266197	-9999	3.245	-9999	3.544
28448649	645266	266159	-9999	1.945	-9999	2.243
28732479	644898	266147	-9999	1.038	-9999	1.337
28732480	644954	266147	-9999	1.206	-9999	1.505
28732488	644994	266133	-9999	0.621	-9999	0.92
28732944	645036	266124	-9999	0.199	-9999	0.498
28732952	645265	266090	-9999	1.778	-9999	2.077
604027	643585	266061	-9999	-9999	-9999	-9999
604028	643574	266057	-9999	-9999	-9999	-9999

del Results: Baseline Maximum Flood Depth (m)

objectid	bng east	bng north	Coastal	Coastal	Coastal In_Depth 1000_2030	Coastal In_Depth 1000_2190
			In_Depth 200_2030	In_Depth 200_2190		
28732947	645237	266067	-9999	-9999	-9999	-9999
28732955	645093	266074	-9999	-9999	-9999	-9999
28732948	645215	266016	-9999	-9999	-9999	-9999
28732949	645238	266024	-9999	-9999	-9999	-9999
664293	643791	266011	-9999	-9999	-9999	-9999
664269	643560	265990	-9999	-9999	-9999	-9999
664270	643551	265995	-9999	-9999	-9999	-9999
28732937	645218	266000	-9999	-9999	-9999	-9999
28732938	645235	265985	-9999	-9999	-9999	-9999
28732950	645241	266005	-9999	-9999	-9999	-9999
28732943	645243	265975	-9999	-9999	-9999	-9999
28732248	643566	265886	-9999	-9999	-9999	-9999
664277	643622	265864	-9999	-9999	-9999	-9999
664279	643652	265872	-9999	-9999	-9999	-9999
664280	643646	265876	-9999	-9999	-9999	-9999
664281	643632	265883	-9999	-9999	-9999	-9999
664288	643509	265859	-9999	-9999	-9999	-9999
664289	643537	265866	-9999	-9999	-9999	-9999
28732933	645880	265863	-9999	3.163	-9999	3.463
28732247	643547	265877	-9999	-9999	-9999	-9999
28448621	643551	265874	-9999	-9999	-9999	-9999
664290	643618	265839	-9999	-9999	-9999	-9999
28448646	645869	265828	-9999	1.89	-9999	2.189
28732934	645867	265847	-9999	2.386	-9999	2.686
28732935	645897	265851	-9999	3.502	-9999	3.801
28732936	645897	265839	-9999	3.379	-9999	3.678
28732927	645907	265799	-9999	2.582	-9999	2.882
28732931	645877	265795	-9999	1.115	-9999	1.415
28732473	644698	265808	-9999	0.747	-9999	1.046
28732928	645908	265781	-9999	2.446	-9999	2.746
28732929	645890	265770	-9999	1.429	-9999	1.729
28732932	645877	265779	-9999	0.495	-9999	0.795
28732467	644691	265521	-9999	2.048	-9999	2.349
28732466	644685	265480	-9999	2.721	-9999	3.023
28732465	644674	265457	-9999	2.372	-9999	2.674
28732464	644540	265262	-9999	-9999	-9999	-9999
28354363	644541	265237	-9999	-9999	-9999	-9999
28732462	644539	265219	-9999	-9999	-9999	-9999
28732463	644544	265243	-9999	-9999	-9999	0.003
27898907	644505	265201	-9999	-9999	-9999	-9999
28732460	644573	265200	-9999	0.05	-9999	0.353
28732461	644578	265193	-9999	0.109	-9999	0.412
28732474	644563	265204	-9999	0.044	-9999	0.347
28448634	644529	265175	-9999	-9999	-9999	-9999
28732458	644536	265162	-9999	-9999	-9999	-9999
28732459	644562	265163	-9999	-9999	-9999	0.114
28732475	644550	265160	-9999	-9999	-9999	-9999
28732477	644650	265148	-9999	-9999	-9999	-9999
28732476	644668	265144	-9999	-9999	-9999	-9999
29832129	646619	265093	-9999	0.535	-9999	0.834
29832130	646606	265086	-9999	0.193	-9999	0.493
29832131	646625	265081	-9999	0.707	-9999	1.006
29832132	646613	265074	-9999	0.397	-9999	0.696
29832133	646603	265069	-9999	-9999	-9999	0.288
28733726	647275	263876	-9999	-9999	-9999	-9999

del Results: Baseline Maximum Flood Depth (m)

objectid	bng east	bng north	Coastal	Coastal	Coastal In_Depth 1000_2030	Coastal In_Depth 1000_2190
			In_Depth 200_2030	In_Depth 200_2190		
28449238	647125	263849	-9999	2.622	-9999	2.922
28733727	647219	263842	-9999	-9999	-9999	-9999
27798654	647145	263815	-9999	2.538	-9999	2.839
28449806	647272	263817	-9999	-9999	-9999	-9999
27798658	647260	263764	-9999	-9999	-9999	-9999
28449799	647179	263757	-9999	-9999	-9999	-9999
28733761	647244	263741	-9999	-9999	-9999	-9999
27798657	647164	263730	-9999	-9999	-9999	-9999
28354353	644375	263717	-9999	-9999	-9999	-9999
28733745	647481	263708	-9999	-9999	-9999	-9999
28733753	647355	263727	-9999	-9999	-9999	-9999
28733762	647244	263722	-9999	-9999	-9999	-9999
28733763	647211	263715	-9999	-9999	-9999	-9999
28733816	647482	263738	-9999	-9999	-9999	-9999
28449800	647149	263702	-9999	-9999	-9999	-9999
28449805	647135	263691	-9999	-9999	-9999	-9999
28354356	644392	263688	-9999	-9999	-9999	-9999
28354357	644371	263698	-9999	-9999	-9999	-9999
28354358	644404	263706	-9999	-9999	-9999	-9999
28448633	644369	263677	-9999	-9999	-9999	-9999
28733728	647057	263680	-9999	1.789	-9999	2.089
28733729	647057	263700	-9999	1.57	-9999	1.87
28733746	647418	263687	-9999	-9999	-9999	-9999
28733747	647388	263686	-9999	-9999	-9999	-9999
28733757	647377	263692	-9999	-9999	-9999	-9999
28733764	647211	263701	-9999	-9999	-9999	-9999
28733817	647481	263679	-9999	-9999	-9999	-9999
28733818	647431	263681	-9999	-9999	-9999	-9999
28733752	647332	263670	-9999	-9999	-9999	-9999
28733765	647121	263652	-9999	-9999	-9999	-9999
28733766	647164	263656	-9999	-9999	-9999	-9999
28733767	647183	263657	-9999	-9999	-9999	-9999
28733733	647486	263627	-9999	-9999	-9999	-9999
28733760	647234	263631	-9999	-9999	-9999	-9999
28733749	647291	263612	-9999	-9999	-9999	-9999
28733731	647476	263583	-9999	-9999	-9999	-9999
28733732	647490	263582	-9999	-9999	-9999	-9999
28733750	647319	263609	-9999	-9999	-9999	-9999
28733751	647332	263593	-9999	-9999	-9999	-9999
28733768	647180	263584	-9999	-9999	-9999	-9999
28733770	647120	263596	-9999	-9999	-9999	-9999
27798655	647043	263574	-9999	1.603	-9999	1.904
28733748	647367	263577	-9999	-9999	-9999	-9999
28733769	647137	263579	-9999	-9999	-9999	-9999
28733771	647120	263555	-9999	-9999	-9999	-9999
28733775	647268	263568	-9999	-9999	-9999	-9999
28449787	644411	263510	-9999	-9999	-9999	-9999
28733730	647487	263499	-9999	-9999	-9999	-9999
28733772	647148	263494	-9999	-9999	-9999	-9999
28733773	647170	263489	-9999	-9999	-9999	-9999
603937	647294	263472	-9999	-9999	-9999	-9999
28733755	647390	263473	-9999	-9999	-9999	-9999
28733756	647405	263469	-9999	-9999	-9999	-9999
28733758	647330	263473	-9999	-9999	-9999	-9999
28733759	647345	263470	-9999	-9999	-9999	-9999

del Results: Baseline Maximum Flood Depth (m)

objectid	bng east	bng north	Coastal	Coastal	Coastal In_Depth 1000_2030	Coastal In_Depth 1000_2190
			In_Depth 200_2030	In_Depth 200_2190		
28733774	647233	263482	-9999	-9999	-9999	-9999
28733738	647321	263430	-9999	-9999	-9999	-9999
28733739	647322	263425	-9999	-9999	-9999	-9999
28733740	647322	263420	-9999	-9999	-9999	-9999
28733777	647186	263437	-9999	-9999	-9999	-9999
28733820	647161	263436	-9999	-9999	-9999	-9999
28733734	647426	263417	-9999	-9999	-9999	-9999
28733735	647450	263415	-9999	-9999	-9999	-9999
28733736	647486	263414	-9999	-9999	-9999	-9999
28733737	647296	263416	-9999	-9999	-9999	-9999
28733741	647322	263414	-9999	-9999	-9999	-9999
28733742	647322	263410	-9999	-9999	-9999	-9999
28733743	647320	263404	-9999	-9999	-9999	-9999
28733819	647393	263417	-9999	-9999	-9999	-9999
603934	647444	263378	-9999	-9999	-9999	-9999
28733723	647343	263380	-9999	-9999	-9999	-9999
28733744	647283	263378	-9999	-9999	-9999	-9999
28733790	647487	263359	-9999	-9999	-9999	-9999
28733791	647487	263378	-9999	-9999	-9999	-9999
28733793	647386	263380	-9999	-9999	-9999	-9999
28733794	647387	263386	-9999	-9999	-9999	-9999
27798653	647160	263329	-9999	-9999	-9999	-9999
603936	647320	263330	-9999	-9999	-9999	-9999
28733778	647244	263344	-9999	-9999	-9999	-9999
28733789	647452	263353	-9999	-9999	-9999	-9999
28449253	647271	263314	-9999	-9999	-9999	-9999
28449254	647272	263300	-9999	-9999	-9999	-9999
28733783	647286	263315	-9999	-9999	-9999	-9999
28733788	647388	263300	-9999	-9999	-9999	-9999
28449251	647257	263291	-9999	-9999	-9999	-9999
28449804	647461	263275	-9999	-9999	-9999	-9999
28733779	647118	263287	-9999	-9999	-9999	-9999
28733784	647281	263290	-9999	-9999	-9999	-9999
28733785	647281	263270	-9999	-9999	-9999	-9999
603935	647258	263254	-9999	-9999	-9999	-9999
28449261	647277	263252	-9999	-9999	-9999	-9999
28449807	647448	263249	-9999	-9999	-9999	-9999
28733786	647282	263244	-9999	-9999	-9999	-9999
28733811	647388	263243	-9999	-9999	-9999	-9999
28449265	647221	263210	-9999	-9999	-9999	-9999
28449796	645140	263207	-9999	1.293	-9999	1.599
28732905	645102	263217	-9999	1.117	-9999	1.423
28733780	647179	263202	-9999	-9999	-9999	-9999
28733781	647179	263224	-9999	-9999	-9999	-9999
28733799	647317	263204	-9999	-9999	-9999	-9999
27898914	647503	263180	-9999	-9999	-9999	-9999
27898915	647503	263175	-9999	-9999	-9999	-9999
27898916	647503	263170	-9999	-9999	-9999	-9999
27898919	647503	263165	-9999	-9999	-9999	-9999
28733782	647265	263180	-9999	-9999	-9999	-9999
28733787	647494	263178	-9999	-9999	-9999	-9999
28733798	647386	263190	-9999	-9999	-9999	-9999
27898911	647496	263162	-9999	-9999	-9999	-9999
27898912	647503	263151	-9999	-9999	-9999	-9999
27898913	647503	263145	-9999	-9999	-9999	-9999

del Results: Baseline Maximum Flood Depth (m)

objectid	bng east	bng north	Coastal	Coastal	Coastal In_Depth	Coastal In_Depth
			In_Depth	In_Depth	1000_2030	1000_2190
			200_2030	200_2190		
27898917	647503	263160	-9999	-9999	-9999	-9999
27898918	647503	263156	-9999	-9999	-9999	-9999
28733800	647319	263149	-9999	-9999	-9999	-9999
28733801	647337	263150	-9999	-9999	-9999	-9999
28733802	647356	263148	-9999	-9999	-9999	-9999
28733803	647365	263148	-9999	-9999	-9999	-9999
28733804	647373	263147	-9999	-9999	-9999	-9999
28733805	647381	263147	-9999	-9999	-9999	-9999
28733806	647389	263147	-9999	-9999	-9999	-9999
28733807	647398	263147	-9999	-9999	-9999	-9999
28733808	647406	263147	-9999	-9999	-9999	-9999
28733809	647414	263147	-9999	-9999	-9999	-9999
28733810	647420	263145	-9999	-9999	-9999	-9999
28733812	647348	263122	-9999	-9999	-9999	-9999
28733813	647419	263121	-9999	-9999	-9999	-9999
28733814	647440	263126	-9999	-9999	-9999	-9999
28733815	647466	263119	-9999	-9999	-9999	-9999
28354378	645015	262978	-9999	0.512	-9999	0.818
28732296	644961	262974	-9999	0.026	-9999	0.294
619233	646830	262849	-9999	-9999	-9999	-9999
619192	646836	262827	-9999	-9999	-9999	-9999
619232	646814	262842	-9999	-9999	-9999	-9999
619234	646776	262835	-9999	-9999	-9999	-9999
619235	646761	262827	-9999	-9999	-9999	-9999
619236	646803	262842	-9999	-9999	-9999	-9999
619237	646787	262835	-9999	-9999	-9999	-9999
28733713	647475	262827	0.001	3.096	0.001	3.394
619191	646814	262790	-9999	-9999	-9999	-9999
28202886	644799	262737	-9999	-9999	-9999	-9999
28733691	647483	262717	-9999	-9999	-9999	-9999
28732368	644711	262697	-9999	-9999	-9999	-9999
28733711	647487	262689	-9999	-9999	-9999	-9999
28733712	647475	262683	-9999	-9999	-9999	-9999
28733693	647166	262434	-9999	1.371	-9999	1.668
28733692	647135	262423	-9999	0.456	-9999	0.752
28733694	647171	262423	-9999	0.932	-9999	1.228
28733695	647160	262420	-9999	1.482	-9999	1.778
28733696	647170	262409	-9999	0.943	-9999	1.24
28733697	647154	262406	-9999	0.854	-9999	1.151
28733698	647151	262376	-9999	-9999	-9999	0.024
28733699	647178	262389	-9999	-9999	-9999	-9999
28733700	647180	262380	-9999	-9999	-9999	-9999
28733701	647183	262367	-9999	-9999	-9999	-9999
28733703	647185	262349	-9999	-9999	-9999	-9999

NRD Properties Dataset (within model domain). Please note som

objectid	bngeast	bngnorth	bldgnumber	bldgname	posttown
103801	643541	267519	0		SAXMUNDHAM
103802	643516	267504	0		SAXMUNDHAM
103803	643521	267512	0		SAXMUNDHAM
603934	647444	263378	0		LEISTON
603935	647258	263254	0		LEISTON
603936	647320	263330	0		LEISTON
603937	647294	263472	0		LEISTON
604027	643585	266061	0		LEISTON
604028	643574	266057	0		LEISTON
619191	646814	262790	0		LEISTON
619192	646836	262827	0		LEISTON
619220	643550	267520	0		SAXMUNDHAM
619232	646814	262842	0		LEISTON
619233	646830	262849	0		LEISTON
619234	646776	262835	0		LEISTON
619235	646761	262827	0		LEISTON
619236	646803	262842	0		LEISTON
619237	646787	262835	0		LEISTON
664269	643560	265990	0		LEISTON
664270	643551	265995	0		LEISTON
664277	643622	265864	0		LEISTON
664279	643652	265872	0		LEISTON
664280	643646	265876	0		LEISTON
664281	643632	265883	0		LEISTON
664288	643509	265859	0		LEISTON
664289	643537	265866	0		LEISTON
664290	643618	265839	0		LEISTON
664293	643791	266011	0		LEISTON
664295	643954	266571	0		LEISTON
664296	643928	266499	0		LEISTON
664297	643254	266993	0		SAXMUNDHAM
664298	643979	266560	0		LEISTON
664299	643527	267052	0		SAXMUNDHAM
664305	643557	267407	0		SAXMUNDHAM
664307	643505	267436	0		SAXMUNDHAM
664309	643191	267778	0		SAXMUNDHAM
664310	643356	267698	0		SAXMUNDHAM
664311	643006	267850	0		SAXMUNDHAM
664312	643060	267842	0		SAXMUNDHAM
664314	643683	267828	0		SAXMUNDHAM
664315	643651	267815	0		SAXMUNDHAM
664319	643095	268194	0		SAXMUNDHAM
664320	643205	268187	0		SAXMUNDHAM
664321	643224	268182	0		SAXMUNDHAM
664322	643202	268168	0		SAXMUNDHAM
664324	643234	268163	0		SAXMUNDHAM
664326	643250	268156	0		SAXMUNDHAM
664327	643910	268182	0		SAXMUNDHAM
664328	643908	268176	0		SAXMUNDHAM
664329	643096	268207	0		SAXMUNDHAM
664330	643983	268318	0		SAXMUNDHAM
720634	644168	268075	0		SAXMUNDHAM
720678	645144	263193	0		LEISTON
752183	644046	266583	0		LEISTON
752355	645408	263772	0		LEISTON
1129762	643503	267129	0	AMBLESIDE	SAXMUNDHAM

NRD Properties Dataset (within model domain). Please note some

objectid	bngeast	bngnorth	bldgnumber	bldgname	posttown
1490317	643215	267652	0	LAVENDER COTTAGE	SAXMUNDHAM
1491781	647507	262900	0		LEISTON
1491796	647495	262956	0		LEISTON
1562053	643115	267764	0	ARBOUR HOUSE	SAXMUNDHAM
1787739	643763	265970	0	SCHOOL HOUSE	LEISTON
1789803	644809	262745	0		LEISTON
1790570	642623	267565	0	LEANDER	SAXMUNDHAM
1790592	642628	267549	0	THE SETT	SAXMUNDHAM
1790594	643261	267631	0	FAIRVIEW	SAXMUNDHAM
2211193	642765	266763	0	1 CORONATION COTTAGES	SAXMUNDHAM
2211195	642067	267324	0	PINE TREE COTTAGE	SAXMUNDHAM
2211213	642150	267346	0	LINDEN	SAXMUNDHAM
2211214	642116	267325	0	MILL LODGE	SAXMUNDHAM
2211215	642483	267547	0	ROSE FARM BARN	SAXMUNDHAM
2211218	642652	267616	0	SHAMBLES	SAXMUNDHAM
2211219	642788	267666	0	POPLAR VILLA	SAXMUNDHAM
2211220	642753	267669	0	4 STONE COTTAGES	SAXMUNDHAM
2211221	642956	267773	0	YEW TREE VILLA	SAXMUNDHAM
2211222	642938	267753	0	FUCHSIA COTTAGE	SAXMUNDHAM
2211223	642913	267734	0	CENTRAL HOUSE	SAXMUNDHAM
2211224	642908	267775	0	LEA COTTAGE	SAXMUNDHAM
2211225	642893	267745	0	ROSE VILLA	SAXMUNDHAM
2211226	642864	267704	0	LAVENDER COTTAGE	SAXMUNDHAM
2211228	642895	267649	5		SAXMUNDHAM
2211229	642924	267687	2		SAXMUNDHAM
2211231	642029	267321	0	MOLES MEADOW	SAXMUNDHAM
2211232	642132	267336	0	STILLWATER	SAXMUNDHAM
2211233	642502	267572	0	ROSE FARM	SAXMUNDHAM
2211237	642615	267605	0	GREEN GARTH	SAXMUNDHAM
2211238	642733	267669	0	8 STONE COTTAGES	SAXMUNDHAM
2211239	642759	267669	0	3 STONE COTTAGES	SAXMUNDHAM
2211240	642954	267754	0	FORDLEY HOUSE	SAXMUNDHAM
2211241	642929	267742	0	FERN COTTAGE	SAXMUNDHAM
2211242	642912	267782	0	HEATHER COTTAGE	SAXMUNDHAM
2211243	642903	267762	0	FLINT COTTAGE	SAXMUNDHAM
2211244	642875	267728	0	ORCHARD COTTAGE	SAXMUNDHAM
2211245	642821	267673	0	NIL DESPERANDUM	SAXMUNDHAM
2211246	642881	267628	6		SAXMUNDHAM
2211247	642508	267863	0	THE STONE HOUSE	SAXMUNDHAM
2211248	642618	267917	0	MARSH ACRES	SAXMUNDHAM
2211249	642946	267839	0	THE COTTAGE	SAXMUNDHAM
2211250	642930	267840	0	3 BELL COTTAGES	SAXMUNDHAM
2211251	642964	267802	0	2 STONE COTTAGES	SAXMUNDHAM
2211253	642703	267633	0	BANK HOUSE	SAXMUNDHAM
2211254	642017	269268	0	2 MILL HILL COTTAGES	SAXMUNDHAM
2211264	642899	267656	4		SAXMUNDHAM
2211265	642905	267706	1		SAXMUNDHAM
2211266	642426	267822	0	4 CAUSEWAY COTTAGES	SAXMUNDHAM
2211267	642957	267839	0	THE OLD POST OFFICE	SAXMUNDHAM
2211268	642934	267840	0	2 BELL COTTAGES	SAXMUNDHAM
2211269	642911	267850	0		SAXMUNDHAM
2211270	642964	267807	0	1 STONE COTTAGES	SAXMUNDHAM
2211271	642440	267829	0	3 CAUSEWAY COTTAGES	SAXMUNDHAM
2211272	642013	269272	0	1 MILL HILL COTTAGES	SAXMUNDHAM
2213830	647223	263080	0	SIZEWELL A POWER STATION	LEISTON
2213833	647162	267192	0		SAXMUNDHAM

NRD Properties Dataset (within model domain). Please note som

objectid	bngeast	bngnorth	bldgnumber	bldgname	posttown
2213841	647189	262324	0	HOME FARM BUNGALOW	LEISTON
2213843	647492	262733	0	TIMBER TOP	LEISTON
2213844	647509	262678	0	2 COAST GUARD COTTAGE	LEISTON
2213845	647541	262748	0		LEISTON
2213846	647454	262844	0	WHY WORRY	LEISTON
2213856	647152	262430	0	HOME FARM	LEISTON
2213858	647031	262964	0	2 ROSERY COTTAGES	LEISTON
2213859	647505	262662	0	4 COAST GUARD COTTAGE	LEISTON
2213860	647508	262686	0	1 COAST GUARD COTTAGE	LEISTON
2213861	647511	262863	0		LEISTON
2213862	647488	262828	0	OCEAN COTTAGE	LEISTON
2213863	647496	262791	0	GAP HOUSE	LEISTON
2213864	647496	262775	0	CORNER HOUSE	LEISTON
2213882	647496	262775	0	CORNER HOUSE	LEISTON
7062053	641203	269178	0	MARSH VIEW FARM	SAXMUNDHAM
7062089	641203	269178	0	EMMERDALE FARM	SAXMUNDHAM
7063235	642721	266762	0	ANNISONS COTTAGE	SAXMUNDHAM
7063236	642745	266834	0	VALLEY FARM HOUSE	SAXMUNDHAM
7063238	642672	267576	0	MILL HAVEN	SAXMUNDHAM
7063240	642683	267615	0	MILL EDGE	SAXMUNDHAM
7063241	642738	267669	0	7 STONE COTTAGES	SAXMUNDHAM
7063252	642767	266759	0	2 CORONATION COTTAGES	SAXMUNDHAM
7063253	642804	266922	0	VALLEY VIEW COTTAGE	SAXMUNDHAM
7063254	642557	267562	0		SAXMUNDHAM
7063255	642651	267559	0	ROSEMEADE	SAXMUNDHAM
7063256	642741	267645	0	CONTRIVE COTTAGE	SAXMUNDHAM
7063257	642657	267653	0	MILL HOUSE	SAXMUNDHAM
7063268	642744	267669	0	6 STONE COTTAGES	SAXMUNDHAM
7063269	642765	267669	0	2 STONE COTTAGES	SAXMUNDHAM
7063270	642998	267776	0		SAXMUNDHAM
7063271	642919	267792	0	HOLLY COTTAGE	SAXMUNDHAM
7063272	642850	267740	0	CLUB COTTAGE	SAXMUNDHAM
7063273	642860	267690	0	RICHMOND COTTAGE	SAXMUNDHAM
7063274	642839	267663	0	THREEWAYS	SAXMUNDHAM
7063275	642845	267630	10		SAXMUNDHAM
7063276	642910	267675	3		SAXMUNDHAM
7063285	642749	267669	0	5 STONE COTTAGES	SAXMUNDHAM
7063286	642770	267669	0	1 STONE COTTAGES	SAXMUNDHAM
7063287	642957	267781	0	YEW TREE COTTAGE	SAXMUNDHAM
7063288	642901	267755	0	CHRISTMAS COTTAGE	SAXMUNDHAM
7063289	642876	267734	0	VINE COTTAGE	SAXMUNDHAM
7063290	642856	267684	0	COLOMBINE COTTAGE	SAXMUNDHAM
7063291	642817	267674	0	2 NIL DESPERANDUM	SAXMUNDHAM
7063292	642879	267625	7		SAXMUNDHAM
7063304	642454	267836	0	2 CAUSEWAY COTTAGES	SAXMUNDHAM
7063305	642982	267846	0	PHILOU	SAXMUNDHAM
7063306	642964	267819	0	THE OLD CHAPEL	SAXMUNDHAM
7063307	642702	267670	0	SHEPLANDS	SAXMUNDHAM
7063308	642117	268543	0	WATERMILL FARM	SAXMUNDHAM
7063309	642533	268806	0	LOW FARM	SAXMUNDHAM
7063310	642166	268387	0	WATERMILL FARM COTTAGE	SAXMUNDHAM
7063337	642466	267842	0	1 CAUSEWAY COTTAGES	SAXMUNDHAM
7063338	642648	267972	0	CAUSEWAY FARM	SAXMUNDHAM
7063339	642939	267841	0	1 BELL COTTAGES	SAXMUNDHAM
7063342	642943	268486	1		SAXMUNDHAM
7067798	643508	265826	0	CHURCH FARM	LEISTON

NRD Properties Dataset (within model domain). Please note som

objectid	bngeast	bngnorth	bldgnumber	bldgname	posttown
7067799	643762	265963	0		LEISTON
7067802	643674	265944	0	1 IVY COTTAGE	LEISTON
7067803	643665	265952	0	3 IVY COTTAGE	LEISTON
7067815	643565	265972	0	THE OLD RECTORY	LEISTON
7067819	643665	265952	0	2 IVY COTTAGE	LEISTON
7067871	643820	266014	0	SUNRAY	LEISTON
7067872	643944	266244	0	LIME TREE COTTAGE	LEISTON
7067873	643983	266234	0	ROSE COTTAGE	LEISTON
7067874	643910	266489	0		LEISTON
7067884	643808	265996	0	THE WINDINGS	LEISTON
7067886	643498	265833	0	CHURCH FARM COTTAGE	LEISTON
7067888	643906	266343	0	THEBERTON HALL COTTAGE	LEISTON
7067889	643952	266229	5		LEISTON
7067890	643990	266238	0	MIZPAH COTTAGE	LEISTON
7067891	643258	267006	0	YEW TREE FARM	SAXMUNDHAM
7067894	643359	267569	3		SAXMUNDHAM
7067895	643511	267495	0	RECKFORD FARM	SAXMUNDHAM
7067896	643186	267732	0	6 MEADOW VIEW	SAXMUNDHAM
7067897	643152	267738	10		SAXMUNDHAM
7067898	643002	267802	0		SAXMUNDHAM
7067899	643076	267704	0	FESTINA LENTE	SAXMUNDHAM
7067901	643178	267673	0	4 SUNNY VIEW	SAXMUNDHAM
7067910	643513	267386	0	THE GABLES	SAXMUNDHAM
7067911	643348	267574	2		SAXMUNDHAM
7067913	643179	267733	0	7 MEADOW VIEW	SAXMUNDHAM
7067914	643062	267801	0	THE HAVEN	SAXMUNDHAM
7067915	643039	267717	0	THE YEWS	SAXMUNDHAM
7067964	643180	267780	0	OAK HOUSE	SAXMUNDHAM
7067965	643205	267658	0	SHALIMAR	SAXMUNDHAM
7067966	643277	267675	0	THE LIMES	SAXMUNDHAM
7067967	643010	267840	0	EUREKA	SAXMUNDHAM
7067968	643056	267826	0		SAXMUNDHAM
7067969	643106	267808	0	1 ROSE COTTAGES	SAXMUNDHAM
7067970	643687	267812	0	RECKFORD RUN	SAXMUNDHAM
7067971	643222	268124	0	FENN BUNGALOW	SAXMUNDHAM
7067972	643936	268790	22		SAXMUNDHAM
7067982	643231	267644	0	THE FIRS	SAXMUNDHAM
7067983	643218	267711	0	MARSH BANK	SAXMUNDHAM
7067984	643038	267837	0	BRINAN	SAXMUNDHAM
7067985	643079	267827	0	PENNYFIELDS	SAXMUNDHAM
7067986	643145	267796	0	VIRGINIA COTTAGE	SAXMUNDHAM
7067987	643222	268124	0	VALE HOUSE FARM	SAXMUNDHAM
7067989	643970	268765	26		SAXMUNDHAM
7068005	643833	268833	8		SAXMUNDHAM
7068006	643985	268811	23		SAXMUNDHAM
7068007	643986	268839	19		SAXMUNDHAM
7068016	643991	268780	27		SAXMUNDHAM
7068020	643832	268852	6		SAXMUNDHAM
7068021	643853	268820	10		SAXMUNDHAM
7068022	643986	268824	21		SAXMUNDHAM
7068024	643917	268838	7		SAXMUNDHAM
7068038	643989	268797	25		SAXMUNDHAM
7068117	643793	265974	0	LORNA DOONE	LEISTON
7068139	643615	265919	0	THE OLD MANOR	LEISTON
7068144	643593	266088	0	3 PUMP COTTAGES	LEISTON
7068145	643830	266046	0	COOINDA	LEISTON

NRD Properties Dataset (within model domain). Please note som

objectid	bngeast	bngnorth	bldgnumber	bldgname	posttown
7068146	643942	266235	3		LEISTON
7068147	643952	266471	0	THEBERTON HALL FARM	LEISTON
7068148	643529	267079	0	FENN FARM	SAXMUNDHAM
7068152	643342	267576	1		SAXMUNDHAM
7068153	643507	267441	0	THE ELMS	SAXMUNDHAM
7068160	643826	266028	0	FIELD VIEW	LEISTON
7068161	643948	266261	0	FIELD END	LEISTON
7068162	643942	266230	4		LEISTON
7068163	643972	266231	0	TEA POT HALL	LEISTON
7068167	643365	267567	4		SAXMUNDHAM
7068168	643521	267417	0	THE GARAGE	SAXMUNDHAM
7068169	643506	267532	0	RECKFORD HOUSE	SAXMUNDHAM
7068170	643164	267736	0	8 MEADOW VIEW	SAXMUNDHAM
7068171	643199	267728	0	5 MEADOW VIEW	SAXMUNDHAM
7068172	643126	267749	0	ALLESTREE	SAXMUNDHAM
7068173	643093	267767	0	TEBOGONG	SAXMUNDHAM
7068174	643067	267779	0	FIRETHORN COTTAGE	SAXMUNDHAM
7068176	643326	267705	0	THE OLD RECTORY	SAXMUNDHAM
7068177	643245	267639	0	EASTWAYS	SAXMUNDHAM
7068178	643294	267648	0	THE GLEBE	SAXMUNDHAM
7068179	643251	267709	0	WILLOW BANK	SAXMUNDHAM
7068188	643107	267766	0	THE RECTORY	SAXMUNDHAM
7068189	643080	267772	0	1 OLD RECTORY COTTAGE	SAXMUNDHAM
7068191	643335	267737	0	THE COACH-HOUSE	SAXMUNDHAM
7068192	643213	267798	0		SAXMUNDHAM
7068193	643284	267632	0	MANBURY	SAXMUNDHAM
7068194	643255	267692	0	TALL TREES	SAXMUNDHAM
7068216	643096	267813	0	ASHER COTTAGE	SAXMUNDHAM
7068217	643125	267806	0	WILLOWMERE	SAXMUNDHAM
7068218	643122	268174	0	VALE HOUSE	SAXMUNDHAM
7068219	643910	268801	18		SAXMUNDHAM
7068220	643953	268777	24		SAXMUNDHAM
7068232	643005	267840	0	FIRTREE COTTAGE	SAXMUNDHAM
7068233	643101	267810	0	2 ROSE COTTAGES	SAXMUNDHAM
7068234	643161	267787	0	REST HARROW	SAXMUNDHAM
7068235	643897	268815	16		SAXMUNDHAM
7068236	643923	268794	20		SAXMUNDHAM
7068241	643882	268812	12		SAXMUNDHAM
7068304	643931	268838	9		SAXMUNDHAM
7070022	644834	262930	131		LEISTON
7070023	644857	262928	139		LEISTON
7070024	644887	262929	147		LEISTON
7070025	644951	262963	163		LEISTON
7070026	644956	262917	0	13 ARCHWAY COTTAGES	LEISTON
7070027	644947	262906	0	10 ARCHWAY COTTAGES	LEISTON
7070028	644926	262885	0	3 ARCHWAY COTTAGES	LEISTON
7070029	644922	262879	0	1 ARCHWAY COTTAGES	LEISTON
7070039	644850	262927	135		LEISTON
7070040	644883	262930	145		LEISTON
7070041	644931	262956	159		LEISTON
7070042	644979	262992	0	2 CARR COTTAGES	LEISTON
7070043	644954	262911	0	12 ARCHWAY COTTAGES	LEISTON
7070044	644933	262893	0	6 ARCHWAY COTTAGES	LEISTON
7070045	644923	262880	0	2 ARCHWAY COTTAGES	LEISTON
7070086	644839	262833	13		LEISTON
7070087	644812	262828	11		LEISTON

NRD Properties Dataset (within model domain). Please note som

objectid	bngeast	bngnorth	bldgnumber	bldgname	posttown
7070088	644770	262812	8		LEISTON
7070089	644711	262779	1		LEISTON
7070104	644864	262829	0	THE RED HOUSE	LEISTON
7070105	644814	262830	12		LEISTON
7070106	644795	262820	10		LEISTON
7070107	644715	262779	2		LEISTON
7070108	644770	262841	24		LEISTON
7070443	644841	262929	133		LEISTON
7070444	644861	262927	141		LEISTON
7070445	644891	262930	149		LEISTON
7070446	644905	262939	153		LEISTON
7070459	644854	262928	137		LEISTON
7070460	644866	262927	143		LEISTON
7070461	644896	262930	151		LEISTON
7070462	644913	262942	155		LEISTON
7070482	644939	262958	161		LEISTON
7070483	644969	262969	167		LEISTON
7070484	644959	262919	0	14 ARCHWAY COTTAGES	LEISTON
7070485	644944	262904	0	9 ARCHWAY COTTAGES	LEISTON
7070486	644939	262898	0	7 ARCHWAY COTTAGES	LEISTON
7070487	644928	262887	0	4 ARCHWAY COTTAGES	LEISTON
7070502	644922	262950	157		LEISTON
7070503	644960	262963	165		LEISTON
7070504	644983	262997	0	1 CARR COTTAGES	LEISTON
7070505	644952	262910	0	11 ARCHWAY COTTAGES	LEISTON
7070506	644941	262899	0	8 ARCHWAY COTTAGES	LEISTON
7070507	644931	262891	0	5 ARCHWAY COTTAGES	LEISTON
7070550	644843	262832	14		LEISTON
7070551	644768	262809	7		LEISTON
7070552	644748	262800	5		LEISTON
7070553	644731	262788	3		LEISTON
7070554	644745	262835	22		LEISTON
7070558	644661	262752	81		LEISTON
7070571	644793	262819	9		LEISTON
7070572	644752	262803	6		LEISTON
7070573	644734	262790	4		LEISTON
7070574	644768	262840	23		LEISTON
7070578	644662	262760	83		LEISTON
7071047	644695	262659	25		LEISTON
7071048	644686	262672	19		LEISTON
7071049	644696	262717	52		LEISTON
7071063	644686	262667	21		LEISTON
7071064	644692	262716	50		LEISTON
7071306	644684	262674	17		LEISTON
7071307	644672	262703	0	VALLEY HOUSE	LEISTON
7071338	644688	262665	23		LEISTON
7071339	644684	262693	0		LEISTON
7071562	644689	262753	93		LEISTON
7071649	644490	263472	81		LEISTON
7071650	644471	263528	87		LEISTON
7071651	644456	263591	95		LEISTON
7071652	644454	263683	105		LEISTON
7071653	644527	263604	98		LEISTON
7071654	644460	263324	70		LEISTON
7071662	644465	263434	77		LEISTON
7071663	644482	263511	85		LEISTON

NRD Properties Dataset (within model domain). Please note som

objectid	bngeast	bngnorth	bldgnumber	bldgname	posttown
7071664	644473	263541	89		LEISTON
7071665	644450	263632	101		LEISTON
7071666	644454	263683	0	ABBEY VIEW LODGE	LEISTON
7071667	644530	263428	78		LEISTON
7071669	644450	263665	0	103A	LEISTON
7071687	644641	265290	0	KEEPERS COTTAGE	LEISTON
7071689	644674	265857	0	1 WOODVIEW	LEISTON
7071690	644861	266197	0	1 NEW COTTAGES	LEISTON
7071691	644932	266197	0	SWEETBRIAR COTTAGE	LEISTON
7071692	644906	266162	0	AUCKLAND BUNGALOW	LEISTON
7071693	644462	266116	0	EADES FARMHOUSE	LEISTON
7071700	644603	265221	0	BOBS COTTAGE	LEISTON
7071701	644674	265852	0	2 WOODVIEW	LEISTON
7071702	644241	266172	0	MILLGROVE HOUSE	LEISTON
7071703	644926	266156	0	THE LOOKOUT	LEISTON
7071704	644876	266210	0	1 HEATH VIEW	LEISTON
7071705	644885	266171	0	HILLSFOOT COTTAGE	LEISTON
7071707	644061	268798	0	3 THE CROFT	SAXMUNDHAM
7071711	644057	268796	0	2 THE CROFT	SAXMUNDHAM
7071717	644013	268835	0	SPRINGFIELD	SAXMUNDHAM
7072041	644703	262756	99		LEISTON
7072042	644696	262754	95		LEISTON
7072066	644699	262755	97		LEISTON
7072067	644686	262752	91		LEISTON
7072079	644686	262752	89		LEISTON
7072094	644426	263342	71		LEISTON
7072095	644448	263406	75		LEISTON
7072096	644478	263497	83		LEISTON
7072101	644432	263377	73		LEISTON
7072102	644477	263453	79		LEISTON
7072103	644468	263559	91		LEISTON
7072104	644454	263606	97		LEISTON
7072105	644454	263649	103		LEISTON
7072117	644522	265132	0	1 THEBERTON HOUSE COTTAGE	LEISTON
7072118	644642	265703	2		LEISTON
7072119	644537	265120	0	THEBERTON HOUSE	LEISTON
7072120	644678	265711	0	FLASH CORNER	LEISTON
7072121	644651	265319	3		LEISTON
7072122	644004	266242	0	LILYCOT	LEISTON
7072123	644359	266271	0	LONG ACRE	LEISTON
7072124	644323	266169	0	HOLLY TREE FARM	LEISTON
7072125	644323	266169	0	HOLLY TREE FARM ANNEXE	LEISTON
7072126	644377	266263	0	THE WILLOWS	LEISTON
7072127	644854	266241	0	LLAMEDOS	LEISTON
7072128	644962	266164	0	HOMELAND	LEISTON
7072129	644894	266201	0	MARSH COTTAGE	LEISTON
7072131	644028	268762	0	FAIRFIELD	SAXMUNDHAM
7072132	644457	263574	93		LEISTON
7072133	644407	263610	99		LEISTON
7072146	644522	265132	0	2 THEBERTON HOUSE COTTAGE	LEISTON
7072147	644682	265445	0	THE ALDERS	LEISTON
7072148	644698	265749	0	FLASH COTTAGE	LEISTON
7072149	644653	265322	4		LEISTON
7072150	644069	268733	0	CAMBURY	SAXMUNDHAM
7072151	644054	268795	0	1 THE CROFT	SAXMUNDHAM
7072167	644680	265807	0	DRIFT FARM	LEISTON

NRD Properties Dataset (within model domain). Please note som

objectid	bngeast	bngnorth	bldgnumber	bldgname	posttown
7072168	644345	266291	0	WEST END COTTAGE	LEISTON
7072169	644314	266235	0	HOLLY LODGE	LEISTON
7072170	644323	266169	0	HOLLY TREE FARM	LEISTON
7072171	644393	266181	0	LUPIN COTTAGE	LEISTON
7072172	644854	266241	0	LLAMEDOS	LEISTON
7072173	644858	266192	0	2 NEW COTTAGES	LEISTON
7072174	644992	266158	0	IVY COTTAGE	LEISTON
7072175	644881	266208	0	2 HEATH VIEW	LEISTON
7072176	644021	268787	0	CONWAY	SAXMUNDHAM
7072177	644074	268734	0	ST. FERGUS	SAXMUNDHAM
7072178	644080	268770	0	LITTLE OAKS	SAXMUNDHAM
7072192	644059	268834	0	COBWEBS	SAXMUNDHAM
7072197	644016	268807	0	CHRISTAMA	SAXMUNDHAM
7073939	645684	263612	1		LEISTON
7073943	645099	266082	0	OLD STORE	LEISTON
7073944	645298	266058	0	EASTBRIDGE FARM SOUTH	LEISTON
7073945	645297	266069	0	DRIFT END COTTAGE	LEISTON
7073958	645938	265762	0	LOWER ABBEY FARM	LEISTON
7073960	645115	266063	0	3 OLD STORE GARDENS	LEISTON
7073961	645298	266063	0	LONG DRIFT	LEISTON
7073962	645293	266075	0	MERE COTTAGE	LEISTON
7073963	645257	266096	0	17 SCHOOL COTTAGES	LEISTON
7073964	645170	266694	0	FOUR WINDS	LEISTON
7073980	645261	266054	0	ROSE COTTAGE	LEISTON
7073981	645225	266169	0	OLD THATCHED COTTAGE	LEISTON
7074323	645655	263493	0	2 COMMON COTTAGES	LEISTON
7074338	645683	263606	2		LEISTON
7074340	645651	263489	0	1 COMMON COTTAGES	LEISTON
7074352	645223	265940	0	1 EASTBRIDGE FARM NORTH	LEISTON
7074353	645098	266153	0	1 CHAPEL COTTAGES	LEISTON
7074354	645080	266166	0	OLD CHAPEL	LEISTON
7074355	645028	266137	0	MERE	LEISTON
7074356	645077	266094	0	2 LYNDON COTTAGE	LEISTON
7074357	645074	266086	0	4 LYNDON COTTAGE	LEISTON
7074358	645176	266082	0	WILLOW FARM	LEISTON
7074359	645219	266055	0	HILLSIDE	LEISTON
7074360	645328	266003	0	BOUNDARY COTTAGE	LEISTON
7074369	645220	265952	0	2 EASTBRIDGE FARM NORTH	LEISTON
7074370	645093	266146	0	2 CHAPEL COTTAGES	LEISTON
7074371	645024	266140	0	LABURNUM COTTAGE	LEISTON
7074372	645082	266097	0	1 LYNDON COTTAGE	LEISTON
7074373	645073	266091	0	3 LYNDON COTTAGE	LEISTON
7074374	645153	266107	0	MARTINS	LEISTON
7074375	645210	266063	0	SUNNYSIDE	LEISTON
7074376	645219	266055	1		LEISTON
7074377	645265	266082	0	15 SCHOOL COTTAGES	LEISTON
7074378	645226	266112	0	BRIDGE COTTAGE	LEISTON
7074379	645211	266180	0	REDHOUSE FARM	LEISTON
7074395	645207	266131	0	MELDON	LEISTON
7074396	645250	266165	0		LEISTON
7075745	646282	263461	0	1 KEEPERS COTTAGE	LEISTON
7075761	646083	263326	0	RECKHAM LODGE	LEISTON
7075772	646323	267327	0	SCOTTS HALL	SAXMUNDHAM
7075806	646282	263461	0	2 KEEPERS COTTAGE	LEISTON
7075807	646323	267327	0	SCOTTS HALL COTTAGE	SAXMUNDHAM
7076694	647023	262961	0	1 ROSERY COTTAGES	LEISTON

NRD Properties Dataset (within model domain). Please note som

objectid	bngeast	bngnorth	bldgnumber	bldgname	posttown
7076695	647486	262841	0	NORTH COTTAGE	LEISTON
7076696	647488	262822	0	WOODBINE COTTAGE	LEISTON
7076709	647395	262709	0		LEISTON
7076710	647509	262671	0	3 COAST GUARD COTTAGE	LEISTON
7076711	647488	262835	0	THE MOORINGS	LEISTON
7076712	647135	263388	0	SIZEWELL B	LEISTON
7076713	647588	267777	0		SAXMUNDHAM
11845919	644934	266182	0	WULLEUM	LEISTON
11846629	644040	268805	0	2 LOW BARN COTTAGES	SAXMUNDHAM
11846634	644040	268805	0	1 LOW BARN COTTAGES	SAXMUNDHAM
11923368	647309	263536	0		LEISTON
11932049	646846	262757	0		LEISTON
11946456	642209	267673	0		SAXMUNDHAM
11946772	642926	267765	0		SAXMUNDHAM
11946782	642942	267823	0		SAXMUNDHAM
11947004	646806	266207	0		LEISTON
11947019	645172	266202	0		LEISTON
11947055	645245	266030	0		LEISTON
11947075	647294	263588	0		LEISTON
11947099	646277	263462	0		LEISTON
11947100	647072	267216	0		SAXMUNDHAM
11947157	647485	262760	0		LEISTON
11947199	647631	267748	0		SAXMUNDHAM
14528252	643034	267806	0	MOWBRAYS	SAXMUNDHAM
14529807	644979	262979	0	3 CARR COTTAGES	LEISTON
14530637	645125	266066	0	2 OLD STORE GARDENS	LEISTON
14530650	645130	266078	0	1 OLD STORE GARDENS	LEISTON
14530651	645152	266064	0	4 OLD STORE GARDENS	LEISTON
14533979	643593	266082	0	2 PUMP COTTAGES	LEISTON
14533980	643590	266102	0	5 PUMP COTTAGES	LEISTON
14533991	643595	266076	0	1 PUMP COTTAGES	LEISTON
14533992	643591	266095	0	4 PUMP COTTAGES	LEISTON
26133484	647522	262865	0		LEISTON
27123777	645680	263602	3		LEISTON
27287664	643229	267777	0	TWO HOOTS	SAXMUNDHAM
27287683	643255	267765	0	SUMMER HOUSE	SAXMUNDHAM
27288179	643277	267753	0	BEECH HOUSE	SAXMUNDHAM
27664764	643263	267738	0		SAXMUNDHAM
27664765	643218	267762	0		SAXMUNDHAM
27798653	647160	263329	0		LEISTON
27798654	647145	263815	0		LEISTON
27798655	647043	263574	0		LEISTON
27798657	647164	263730	0		LEISTON
27798658	647260	263764	0		LEISTON
27898907	644505	265201	0		LEISTON
27898911	647496	263162	0		LEISTON
27898912	647503	263151	0		LEISTON
27898913	647503	263145	0		LEISTON
27898914	647503	263180	0		LEISTON
27898915	647503	263175	0		LEISTON
27898916	647503	263170	0		LEISTON
27898917	647503	263160	0		LEISTON
27898918	647503	263156	0		LEISTON
27898919	647503	263165	0		LEISTON
28202886	644799	262737	0		LEISTON
28354353	644375	263717	0		LEISTON

NRD Properties Dataset (within model domain). Please note som

objectid	bngeast	bngnorth	bldgnumber	bldgname	posttown
28354356	644392	263688	0		LEISTON
28354357	644371	263698	0		LEISTON
28354358	644404	263706	0		LEISTON
28354363	644541	265237	0		LEISTON
28354364	644406	266482	0		LEISTON
28354365	644383	266489	0		LEISTON
28354366	644372	266492	0		LEISTON
28354367	644394	266485	0		LEISTON
28354370	644093	268797	0		SAXMUNDHAM
28354378	645015	262978	0		LEISTON
28448610	642776	267724	0		SAXMUNDHAM
28448621	643551	265874	0		LEISTON
28448625	643524	267058	0		SAXMUNDHAM
28448626	643419	267710	0		SAXMUNDHAM
28448633	644369	263677	0		LEISTON
28448634	644529	265175	0		LEISTON
28448646	645869	265828	0		LEISTON
28448649	645266	266159	0		LEISTON
28449238	647125	263849	0		LEISTON
28449251	647257	263291	0		LEISTON
28449253	647271	263314	0		LEISTON
28449254	647272	263300	0		LEISTON
28449261	647277	263252	0		LEISTON
28449265	647221	263210	0		LEISTON
28449787	644411	263510	0		LEISTON
28449790	644067	268818	0		SAXMUNDHAM
28449791	644052	268821	0		SAXMUNDHAM
28449796	645140	263207	0		LEISTON
28449799	647179	263757	0		LEISTON
28449800	647149	263702	0		LEISTON
28449804	647461	263275	0		LEISTON
28449805	647135	263691	0		LEISTON
28449806	647272	263817	0		LEISTON
28449807	647448	263249	0		LEISTON
28730740	641931	267386	0		SAXMUNDHAM
28730760	641163	269234	0		SAXMUNDHAM
28731340	642765	266834	0		SAXMUNDHAM
28731341	642787	266829	0		SAXMUNDHAM
28731342	642779	266837	0		SAXMUNDHAM
28731345	642753	266857	0		SAXMUNDHAM
28731346	642760	266865	0		SAXMUNDHAM
28731348	642771	266874	0		SAXMUNDHAM
28731349	642782	266888	0		SAXMUNDHAM
28731350	642743	266881	0		SAXMUNDHAM
28731357	642042	267356	0		SAXMUNDHAM
28731359	642477	267577	0		SAXMUNDHAM
28731360	642467	267551	0		SAXMUNDHAM
28731365	642658	267663	0		SAXMUNDHAM
28731367	642684	267659	0		SAXMUNDHAM
28731368	642680	267675	0		SAXMUNDHAM
28731379	642724	267955	0		SAXMUNDHAM
28731380	642706	267934	0		SAXMUNDHAM
28731381	642699	267962	0		SAXMUNDHAM
28731382	642685	267945	0		SAXMUNDHAM
28731383	642668	267954	0		SAXMUNDHAM
28731384	642671	267960	0		SAXMUNDHAM

NRD Properties Dataset (within model domain). Please note som

objectid	bngeast	bngnorth	bldgnumber	bldgname	posttown
28731385	642682	267973	0		SAXMUNDHAM
28731386	642675	267985	0		SAXMUNDHAM
28731387	642663	267976	0		SAXMUNDHAM
28731388	642663	267982	0		SAXMUNDHAM
28731389	642913	267828	0		SAXMUNDHAM
28731390	642675	267659	0		SAXMUNDHAM
28731392	642324	267538	0		SAXMUNDHAM
28731393	642306	267526	0		SAXMUNDHAM
28731395	642715	267680	0		SAXMUNDHAM
28731396	642741	267609	0		SAXMUNDHAM
28731399	642143	268493	0		SAXMUNDHAM
28731400	642129	268524	0		SAXMUNDHAM
28731401	642112	268530	0		SAXMUNDHAM
28731402	642115	268522	0		SAXMUNDHAM
28731403	642123	268490	0		SAXMUNDHAM
28731404	642119	268502	0		SAXMUNDHAM
28731405	642124	268507	0		SAXMUNDHAM
28731406	642108	268511	0		SAXMUNDHAM
28731407	642102	268522	0		SAXMUNDHAM
28731408	642087	268512	0		SAXMUNDHAM
28731409	642075	268509	0		SAXMUNDHAM
28731410	642111	268520	0		SAXMUNDHAM
28731411	642119	268513	0		SAXMUNDHAM
28731412	642491	268794	0		SAXMUNDHAM
28731418	642168	268366	0		SAXMUNDHAM
28732247	643547	265877	0		LEISTON
28732248	643566	265886	0		LEISTON
28732296	644961	262974	0		LEISTON
28732368	644711	262697	0		LEISTON
28732458	644536	265162	0		LEISTON
28732459	644562	265163	0		LEISTON
28732460	644573	265200	0		LEISTON
28732461	644578	265193	0		LEISTON
28732462	644539	265219	0		LEISTON
28732463	644544	265243	0		LEISTON
28732464	644540	265262	0		LEISTON
28732465	644674	265457	0		LEISTON
28732466	644685	265480	0		LEISTON
28732467	644691	265521	0		LEISTON
28732473	644698	265808	0		LEISTON
28732474	644563	265204	0		LEISTON
28732475	644550	265160	0		LEISTON
28732476	644668	265144	0		LEISTON
28732477	644650	265148	0		LEISTON
28732479	644898	266147	0		LEISTON
28732480	644954	266147	0		LEISTON
28732481	644835	266230	0		LEISTON
28732483	644307	266259	0		LEISTON
28732487	644942	266197	0		LEISTON
28732488	644994	266133	0		LEISTON
28732489	644117	268046	0		SAXMUNDHAM
28732905	645102	263217	0		LEISTON
28732927	645907	265799	0		LEISTON
28732928	645908	265781	0		LEISTON
28732929	645890	265770	0		LEISTON
28732931	645877	265795	0		LEISTON

NRD Properties Dataset (within model domain). Please note som

objectid	bngeast	bngnorth	bldgnumber	bldgname	posttown
28732932	645877	265779	0		LEISTON
28732933	645880	265863	0		LEISTON
28732934	645867	265847	0		LEISTON
28732935	645897	265851	0		LEISTON
28732936	645897	265839	0		LEISTON
28732937	645218	266000	0		LEISTON
28732938	645235	265985	0		LEISTON
28732943	645243	265975	0		LEISTON
28732944	645036	266124	0		LEISTON
28732947	645237	266067	0		LEISTON
28732948	645215	266016	0		LEISTON
28732949	645238	266024	0		LEISTON
28732950	645241	266005	0		LEISTON
28732952	645265	266090	0		LEISTON
28732953	645196	266180	0		LEISTON
28732954	645200	266194	0		LEISTON
28732955	645093	266074	0		LEISTON
28733691	647483	262717	0		LEISTON
28733692	647135	262423	0		LEISTON
28733693	647166	262434	0		LEISTON
28733694	647171	262423	0		LEISTON
28733695	647160	262420	0		LEISTON
28733696	647170	262409	0		LEISTON
28733697	647154	262406	0		LEISTON
28733698	647151	262376	0		LEISTON
28733699	647178	262389	0		LEISTON
28733700	647180	262380	0		LEISTON
28733701	647183	262367	0		LEISTON
28733703	647185	262349	0		LEISTON
28733711	647487	262689	0		LEISTON
28733712	647475	262683	0		LEISTON
28733713	647475	262827	0		LEISTON
28733723	647343	263380	0		LEISTON
28733726	647275	263876	0		LEISTON
28733727	647219	263842	0		LEISTON
28733728	647057	263680	0		LEISTON
28733729	647057	263700	0		LEISTON
28733730	647487	263499	0		LEISTON
28733731	647476	263583	0		LEISTON
28733732	647490	263582	0		LEISTON
28733733	647486	263627	0		LEISTON
28733734	647426	263417	0		LEISTON
28733735	647450	263415	0		LEISTON
28733736	647486	263414	0		LEISTON
28733737	647296	263416	0		LEISTON
28733738	647321	263430	0		LEISTON
28733739	647322	263425	0		LEISTON
28733740	647322	263420	0		LEISTON
28733741	647322	263414	0		LEISTON
28733742	647322	263410	0		LEISTON
28733743	647320	263404	0		LEISTON
28733744	647283	263378	0		LEISTON
28733745	647481	263708	0		LEISTON
28733746	647418	263687	0		LEISTON
28733747	647388	263686	0		LEISTON
28733748	647367	263577	0		LEISTON

NRD Properties Dataset (within model domain). Please note som

objectid	bngeast	bngnorth	bldgnumber	bldgname	posttown
28733749	647291	263612	0		LEISTON
28733750	647319	263609	0		LEISTON
28733751	647332	263593	0		LEISTON
28733752	647332	263670	0		LEISTON
28733753	647355	263727	0		LEISTON
28733755	647390	263473	0		LEISTON
28733756	647405	263469	0		LEISTON
28733757	647377	263692	0		LEISTON
28733758	647330	263473	0		LEISTON
28733759	647345	263470	0		LEISTON
28733760	647234	263631	0		LEISTON
28733761	647244	263741	0		LEISTON
28733762	647244	263722	0		LEISTON
28733763	647211	263715	0		LEISTON
28733764	647211	263701	0		LEISTON
28733765	647121	263652	0		LEISTON
28733766	647164	263656	0		LEISTON
28733767	647183	263657	0		LEISTON
28733768	647180	263584	0		LEISTON
28733769	647137	263579	0		LEISTON
28733770	647120	263596	0		LEISTON
28733771	647120	263555	0		LEISTON
28733772	647148	263494	0		LEISTON
28733773	647170	263489	0		LEISTON
28733774	647233	263482	0		LEISTON
28733775	647268	263568	0		LEISTON
28733777	647186	263437	0		LEISTON
28733778	647244	263344	0		LEISTON
28733779	647118	263287	0		LEISTON
28733780	647179	263202	0		LEISTON
28733781	647179	263224	0		LEISTON
28733782	647265	263180	0		LEISTON
28733783	647286	263315	0		LEISTON
28733784	647281	263290	0		LEISTON
28733785	647281	263270	0		LEISTON
28733786	647282	263244	0		LEISTON
28733787	647494	263178	0		LEISTON
28733788	647388	263300	0		LEISTON
28733789	647452	263353	0		LEISTON
28733790	647487	263359	0		LEISTON
28733791	647487	263378	0		LEISTON
28733793	647386	263380	0		LEISTON
28733794	647387	263386	0		LEISTON
28733798	647386	263190	0		LEISTON
28733799	647317	263204	0		LEISTON
28733800	647319	263149	0		LEISTON
28733801	647337	263150	0		LEISTON
28733802	647356	263148	0		LEISTON
28733803	647365	263148	0		LEISTON
28733804	647373	263147	0		LEISTON
28733805	647381	263147	0		LEISTON
28733806	647389	263147	0		LEISTON
28733807	647398	263147	0		LEISTON
28733808	647406	263147	0		LEISTON
28733809	647414	263147	0		LEISTON
28733810	647420	263145	0		LEISTON

NRD Properties Dataset (within model domain). Please note som

objectid	bngeast	bngnorth	bldgnumber	bldgname	posttown
28733811	647388	263243	0		LEISTON
28733812	647348	263122	0		LEISTON
28733813	647419	263121	0		LEISTON
28733814	647440	263126	0		LEISTON
28733815	647466	263119	0		LEISTON
28733816	647482	263738	0		LEISTON
28733817	647481	263679	0		LEISTON
28733818	647431	263681	0		LEISTON
28733819	647393	263417	0		LEISTON
28733820	647161	263436	0		LEISTON
28733826	647148	267166	0		SAXMUNDHAM
29545754	641447	268954	0		SAXMUNDHAM
29545763	642988	267801	0		SAXMUNDHAM
29545764	642605	267671	0		SAXMUNDHAM
29832129	646619	265093	0		LEISTON
29832130	646606	265086	0		LEISTON
29832131	646625	265081	0		LEISTON
29832132	646613	265074	0		LEISTON
29832133	646603	265069	0		LEISTON
29832136	646347	267302	0		SAXMUNDHAM
29832137	646330	267295	0		SAXMUNDHAM
29832139	646342	267274	0		SAXMUNDHAM
29832141	646183	267262	0		SAXMUNDHAM
29832142	646234	267274	0		SAXMUNDHAM
29832143	646231	267283	0		SAXMUNDHAM
29832144	646229	267291	0		SAXMUNDHAM
29832145	646244	267298	0		SAXMUNDHAM
29832146	646256	267263	0		SAXMUNDHAM
29832150	646272	267279	0		SAXMUNDHAM
29832152	646264	267305	0		SAXMUNDHAM
29832153	646333	267290	0		SAXMUNDHAM

ie attributes are hidden)

objectid	bngeast	bngnorth	postcode	floorarea	floorlevel	mcmcode	housetype
103801	643541	267519	IP17 3NS	47	pG	999	
103802	643516	267504	IP17 3NS	43	pG	999	
103803	643521	267512	IP17 3NS	75	pG	999	
603934	647444	263378	IP16 4UH	186	pG	999	
603935	647258	263254	IP16 4UE	61	pG	999	
603936	647320	263330	IP16 4UR	51	pG	999	
603937	647294	263472	IP16 4UR	217	pG	999	
604027	643585	266061	IP16 4RA	129	pG	999	
604028	643574	266057	IP16 4RA	143	pG	999	
619191	646814	262790	IP16 4UJ	775	pG	999	
619192	646836	262827	IP16 4UJ	110	pG	999	
619220	643550	267520	IP17 3NS	75	pG	999	
619232	646814	262842	IP16 4UJ	34	pG	999	
619233	646830	262849	IP16 4UJ	41	pG	999	
619234	646776	262835	IP16 4UJ	45	pG	999	
619235	646761	262827	IP16 4UJ	34	pG	999	
619236	646803	262842	IP16 4UJ	46	pG	999	
619237	646787	262835	IP16 4UJ	34	pG	999	
664269	643560	265990	IP16 4RY	40	pG	999	
664270	643551	265995	IP16 4RY	42	pG	999	
664277	643622	265864	IP16 4RX	62	pG	999	
664279	643652	265872	IP16 4RX	46	pG	999	
664280	643646	265876	IP16 4RX	33	pG	999	
664281	643632	265883	IP16 4RX	36	pG	999	
664288	643509	265859	IP16 4RY	45	pG	999	
664289	643537	265866	IP16 4RY	94	pG	999	
664290	643618	265839	IP16 4RX	347	pG	999	
664293	643791	266011	IP16 4SA	47	pG	999	
664295	643954	266571	IP16 4SD	859	pG	999	
664296	643928	266499	IP16 4SE	178	pG	999	
664297	643254	266993	IP17 3NT	48	pG	999	
664298	643979	266560	IP16 4SD	219	pG	999	
664299	643527	267052	IP17 3NT	54	pG	999	
664305	643557	267407	IP17 3NS	516	pG	999	
664307	643505	267436	IP17 3NS	81	pG	999	
664309	643191	267778	IP17 3NR	51	pG	999	
664310	643356	267698	IP17 3NR	36	pG	999	
664311	643006	267850	IP17 3NW	27	pG	999	
664312	643060	267842	IP17 3NW	44	pG	999	
664314	643683	267828	IP17 3NU	53	pG	999	
664315	643651	267815	IP17 3NU	31	pG	999	
664319	643095	268194	IP17 3NU	58	pG	999	
664320	643205	268187	IP17 3EL	95	pG	999	
664321	643224	268182	IP17 3EL	101	pG	999	
664322	643202	268168	IP17 3EL	286	pG	999	
664324	643234	268163	IP17 3EL	64	pG	999	
664326	643250	268156	IP17 3EL	151	pG	999	
664327	643910	268182	IP17 3NX	50	pG	999	
664328	643908	268176	IP17 3NX	44	pG	999	
664329	643096	268207	IP17 3NU	44	pG	999	
664330	643983	268318	IP17 3BE	50	pG	999	
720634	644168	268075	IP17 3BX	0	dG	840	
720678	645144	263193	IP16 4AS	0	dG	840	
752183	644046	266583	IP16 4SD	0	dG	840	
752355	645408	263772	IP16 4UP	0	dG	960	
1129762	643503	267129	IP17 3NT	103	dG	1 Det	

ie attributes are hidden)

objectid	bngeast	bngnorth	postcode	floorarea	floorlevel	mcmcode	housetype
1490317	643215	267652	IP17 3NY	142	dG		1 Det
1491781	647507	262900	IP16 4UH	0	dG	910	
1491796	647495	262956	IP16 4UH	0	dG	910	
1562053	643115	267764	IP17 3NP	70	dG		1 Det
1787739	643763	265970	IP16 4SA	57	dG		1 SDet
1789803	644809	262745	IP16 4AW	129	dG	310	
1790570	642623	267565	IP17 3NG	138	dG		1 Det
1790592	642628	267549	IP17 3NG	118	dG		1 Det
1790594	643261	267631	IP17 3NY	82	dG		1 Det
2211193	642765	266763	IP17 3NB	50	dG		1 SDet
2211195	642067	267324	IP17 3LU	117	dG		1 Det
2211213	642150	267346	IP17 3LX	92	dG		1 Det
2211214	642116	267325	IP17 3LX	97	dG		1 Det
2211215	642483	267547	IP17 3NG	131	dG		1 Det
2211218	642652	267616	IP17 3NG	104	dG		1 Det
2211219	642788	267666	IP17 3NG	58	dG		1 Det
2211220	642753	267669	IP17 3NG	31	dG		1 Terr
2211221	642956	267773	IP17 3NJ	50	dG		1 SDet
2211222	642938	267753	IP17 3NJ	32	dG		1 Det
2211223	642913	267734	IP17 3NJ	105	dG		1 Det
2211224	642908	267775	IP17 3NJ	44	dG		1 SDet
2211225	642893	267745	IP17 3NJ	54	dG		1 Det
2211226	642864	267704	IP17 3NQ	117	dG		1 Det
2211228	642895	267649	IP17 3PA	84	dG		1 Det
2211229	642924	267687	IP17 3PA	93	dG		1 Det
2211231	642029	267321	IP17 3LU	137	dG		1 Det
2211232	642132	267336	IP17 3LX	91	dG		1 Det
2211233	642502	267572	IP17 3NG	157	dG		1 Det
2211237	642615	267605	IP17 3NG	75	dG		1 Det
2211238	642733	267669	IP17 3NG	30	dG		1 SDet
2211239	642759	267669	IP17 3NG	37	dG		1 Terr
2211240	642954	267754	IP17 3NJ	64	dG		1 Det
2211241	642929	267742	IP17 3NJ	38	dG		1 Det
2211242	642912	267782	IP17 3NJ	38	dG		1 SDet
2211243	642903	267762	IP17 3NJ	44	dG		1 Det
2211244	642875	267728	IP17 3NQ	55	dG		1 SDet
2211245	642821	267673	IP17 3NG	34	dG		1 SDet
2211246	642881	267628	IP17 3PA	108	dG		1 SDet
2211247	642508	267863	IP17 3NH	80	dG		1 Det
2211248	642618	267917	IP17 3NH	292	dG		1 Det
2211249	642946	267839	IP17 3NN	42	dG		1 Det
2211250	642930	267840	IP17 3NN	37	dG		1 Terr
2211251	642964	267802	IP17 3NL	36	dG		1 SDet
2211253	642703	267633	IP17 3NG	108	dG		1 Det
2211254	642017	269268	IP17 3BS	47	dG		1 SDet
2211264	642899	267656	IP17 3PA	130	dG		1 SDet
2211265	642905	267706	IP17 3PA	95	dG		1 Det
2211266	642426	267822	IP17 3NH	72	dG		1 SDet
2211267	642957	267839	IP17 3NN	164	dG		1 Det
2211268	642934	267840	IP17 3NN	33	dG		1 Terr
2211269	642911	267850	IP17 3NN	163	dG	511	
2211270	642964	267807	IP17 3NL	37	dG		1 SDet
2211271	642440	267829	IP17 3NH	102	dG		1 SDet
2211272	642013	269272	IP17 3BS	33	dG		1 SDet
2213830	647223	263080	IP16 4UE	156	dG	21	
2213833	647162	267192	IP17 3BY	467	dG	216	

ie attributes are hidden)

objectid	bngeast	bngnorth	postcode	floorarea	floorlevel	mcmcode	housetype
2213841	647189	262324	IP16 4TT	42	dG		1 Det
2213843	647492	262733	IP16 4UH	84	dG		1 Det
2213844	647509	262678	IP16 4UH	61	dG		1 Terr
2213845	647541	262748	IP16 4UH	58	dG	651	
2213846	647454	262844	IP16 4UH	54	dG		1 Det
2213856	647152	262430	IP16 4TT	110	dG		1 Det
2213858	647031	262964	IP16 4UJ	55	dG		1 SDet
2213859	647505	262662	IP16 4UH	67	dG		1 Terr
2213860	647508	262686	IP16 4UH	83	dG		1 Terr
2213861	647511	262863	IP16 4UH	86	dG	21	
2213862	647488	262828	IP16 4UH	36	dG		1 Terr
2213863	647496	262791	IP16 4UH	87	dG		1 SDet
2213864	647496	262775	IP16 4UH	0	pU		1 Flat
2213882	647496	262775	IP16 4UH	143	pG		1 Flat
7062053	641203	269178	IP17 3BP	174	pG		1 Flat
7062089	641203	269178	IP17 3BP	0	pU		1 Flat
7063235	642721	266762	IP17 3NB	117	dG		1 Det
7063236	642745	266834	IP17 3NA	141	dG		1 Det
7063238	642672	267576	IP17 3NG	120	dG		1 Det
7063240	642683	267615	IP17 3NG	114	dG		1 Det
7063241	642738	267669	IP17 3NG	27	dG		1 SDet
7063252	642767	266759	IP17 3NB	51	dG		1 SDet
7063253	642804	266922	IP17 3NA	54	dG		1 Det
7063254	642557	267562	IP17 3NG	187	dG	630	
7063255	642651	267559	IP17 3NG	178	dG		1 Det
7063256	642741	267645	IP17 3NG	77	dG		1 Det
7063257	642657	267653	IP17 3NG	95	dG		1 Det
7063268	642744	267669	IP17 3NG	28	dG		1 Terr
7063269	642765	267669	IP17 3NG	28	dG		1 SDet
7063270	642998	267776	IP17 3NW	210	dG	690	
7063271	642919	267792	IP17 3NL	78	dG		1 Det
7063272	642850	267740	IP17 3NQ	90	dG		1 Det
7063273	642860	267690	IP17 3NQ	33	dG		1 SDet
7063274	642839	267663	IP17 3NQ	65	dG		1 Det
7063275	642845	267630	IP17 3PA	98	dG		1 Det
7063276	642910	267675	IP17 3PA	99	dG		1 SDet
7063285	642749	267669	IP17 3NG	27	dG		1 Terr
7063286	642770	267669	IP17 3NG	29	dG		1 SDet
7063287	642957	267781	IP17 3NJ	75	dG		1 SDet
7063288	642901	267755	IP17 3NJ	45	dG		1 Det
7063289	642876	267734	IP17 3NQ	158	dG		1 SDet
7063290	642856	267684	IP17 3NQ	38	dG		1 SDet
7063291	642817	267674	IP17 3NG	42	dG		1 SDet
7063292	642879	267625	IP17 3PA	107	dG		1 SDet
7063304	642454	267836	IP17 3NH	86	dG		1 SDet
7063305	642982	267846	IP17 3NW	47	dG		1 Det
7063306	642964	267819	IP17 3NL	80	dG		1 Det
7063307	642702	267670	IP17 3NG	113	dG		1 Det
7063308	642117	268543	IP17 3LW	145	dG		1 Det
7063309	642533	268806	IP17 3EL	117	dG		1 Det
7063310	642166	268387	IP17 3LW	79	dG		1 Det
7063337	642466	267842	IP17 3NH	44	dG		1 SDet
7063338	642648	267972	IP17 3NH	169	dG		1 Det
7063339	642939	267841	IP17 3NN	41	dG		1 Terr
7063342	642943	268486	IP17 3EL	138	dG		1 Det
7067798	643508	265826	IP16 4RY	80	dG		1 SDet

ie attributes are hidden)

objectid	bngeast	bngnorth	postcode	floorarea	floorlevel	mcmcode	housetype
7067799	643762	265963	IP16 4SA	136	dG	630	
7067802	643674	265944	IP16 4RX	33	dG	1	SDet
7067803	643665	265952	IP16 4RX	42	dG	1	Flat
7067815	643565	265972	IP16 4RY	236	dG	1	Det
7067819	643665	265952	IP16 4RX	42	dG	1	Flat
7067871	643820	266014	IP16 4SA	104	dG	1	Det
7067872	643944	266244	IP16 4SD	94	dG	1	Terr
7067873	643983	266234	IP16 4SF	45	dG	1	SDet
7067874	643910	266489	IP16 4SE	80	dG	21	
7067884	643808	265996	IP16 4SA	126	dG	1	Det
7067886	643498	265833	IP16 4RY	125	dG	1	SDet
7067888	643906	266343	IP16 4SE	98	dG	1	Det
7067889	643952	266229	IP16 4SD	54	dG	1	Terr
7067890	643990	266238	IP16 4SF	60	dG	1	SDet
7067891	643258	267006	IP17 3NT	89	dG	1	Det
7067894	643359	267569	IP17 3NR	39	dG	1	SDet
7067895	643511	267495	IP17 3NS	282	dG	1	Det
7067896	643186	267732	IP17 3NR	79	dG	1	Terr
7067897	643152	267738	IP17 3NR	131	dG	1	Det
7067898	643002	267802	IP17 3NW	350	dG	610	
7067899	643076	267704	IP17 3NY	176	dG	1	Det
7067901	643178	267673	IP17 3NY	47	dG	1	Terr
7067910	643513	267386	IP17 3NS	102	dG	1	Det
7067911	643348	267574	IP17 3NR	34	dG	1	SDet
7067913	643179	267733	IP17 3NR	45	dG	1	Terr
7067914	643062	267801	IP17 3NW	66	dG	1	Det
7067915	643039	267717	IP17 3NY	98	dG	1	Det
7067964	643180	267780	IP17 3NR	66	dG	1	Det
7067965	643205	267658	IP17 3NY	139	dG	1	Det
7067966	643277	267675	IP17 3NR	92	dG	1	Det
7067967	643010	267840	IP17 3NW	49	dG	1	SDet
7067968	643056	267826	IP17 3NW	59	dG	21	
7067969	643106	267808	IP17 3NP	38	dG	1	Terr
7067970	643687	267812	IP17 3NU	123	dG	1	Det
7067971	643222	268124	IP17 3NU	98	dG	1	Flat
7067972	643936	268790	IP17 3EJ	85	dG	1	SDet
7067982	643231	267644	IP17 3NY	99	dG	1	Det
7067983	643218	267711	IP17 3NR	105	dG	1	Det
7067984	643038	267837	IP17 3NW	60	dG	1	Det
7067985	643079	267827	IP17 3NW	120	dG	1	Det
7067986	643145	267796	IP17 3NP	100	dG	1	Det
7067987	643222	268124	IP17 3NU	0	pU	1	Flat
7067989	643970	268765	IP17 3EJ	108	dG	1	Det
7068005	643833	268833	IP17 3EJ	110	dG	1	Det
7068006	643985	268811	IP17 3EJ	91	dG	1	Det
7068007	643986	268839	IP17 3EJ	96	dG	1	Det
7068016	643991	268780	IP17 3EJ	88	dG	1	SDet
7068020	643832	268852	IP17 3EJ	108	dG	1	Det
7068021	643853	268820	IP17 3EJ	104	dG	1	Det
7068022	643986	268824	IP17 3EJ	112	dG	1	Det
7068024	643917	268838	IP17 3EJ	86	dG	1	Det
7068038	643989	268797	IP17 3EJ	77	dG	1	SDet
7068117	643793	265974	IP16 4SA	132	dG	1	Det
7068139	643615	265919	IP16 4RY	216	dG	1	Det
7068144	643593	266088	IP16 4RA	57	dG	1	Terr
7068145	643830	266046	IP16 4SA	74	dG	1	Det

ie attributes are hidden)

objectid	bngeast	bngnorth	postcode	floorarea	floorlevel	mcmcode	housetype
7068146	643942	266235	IP16 4SD	42	dG		1 Terr
7068147	643952	266471	IP16 4SE	207	dG		1 Det
7068148	643529	267079	IP17 3NT	92	dG		1 Det
7068152	643342	267576	IP17 3NR	44	dG		1 SDet
7068153	643507	267441	IP17 3NS	44	dG		1 Det
7068160	643826	266028	IP16 4SA	76	dG		1 Det
7068161	643948	266261	IP16 4SD	98	dG		1 Det
7068162	643942	266230	IP16 4SD	68	dG		1 Terr
7068163	643972	266231	IP16 4SF	44	dG		1 Det
7068167	643365	267567	IP17 3NR	41	dG		1 SDet
7068168	643521	267417	IP17 3NS	185	dG	21	
7068169	643506	267532	IP17 3NS	162	dG		1 Det
7068170	643164	267736	IP17 3NR	45	dG		1 Terr
7068171	643199	267728	IP17 3NR	44	dG		1 Terr
7068172	643126	267749	IP17 3NP	95	dG		1 Det
7068173	643093	267767	IP17 3NW	57	dG		1 SDet
7068174	643067	267779	IP17 3NW	72	dG		1 Det
7068176	643326	267705	IP17 3NR	214	dG		1 Det
7068177	643245	267639	IP17 3NY	134	dG		1 Det
7068178	643294	267648	IP17 3NR	206	dG		1 Det
7068179	643251	267709	IP17 3NR	64	dG		1 Det
7068188	643107	267766	IP17 3NR	90	dG		1 Det
7068189	643080	267772	IP17 3NW	71	dG		1 SDet
7068191	643335	267737	IP17 3NR	91	dG		1 Det
7068192	643213	267798	IP17 3NR	24	dG	840	
7068193	643284	267632	IP17 3NY	112	dG		1 Det
7068194	643255	267692	IP17 3NR	89	dG		1 Det
7068216	643096	267813	IP17 3NP	50	dG		1 Terr
7068217	643125	267806	IP17 3NP	101	dG		1 Det
7068218	643122	268174	IP17 3NU	220	dG		1 Det
7068219	643910	268801	IP17 3EJ	120	dG		1 SDet
7068220	643953	268777	IP17 3EJ	111	dG		1 SDet
7068232	643005	267840	IP17 3NW	45	dG		1 SDet
7068233	643101	267810	IP17 3NP	43	dG		1 Terr
7068234	643161	267787	IP17 3NR	116	dG		1 Det
7068235	643897	268815	IP17 3EJ	76	dG		1 SDet
7068236	643923	268794	IP17 3EJ	121	dG		1 Det
7068241	643882	268812	IP17 3EJ	117	dG		1 Det
7068304	643931	268838	IP17 3EJ	84	dG		1 Det
7070022	644834	262930	IP16 4AT	45	dG		1 SDet
7070023	644857	262928	IP16 4AT	36	dG		1 Terr
7070024	644887	262929	IP16 4AT	34	dG		1 Terr
7070025	644951	262963	IP16 4AT	77	dG		1 Det
7070026	644956	262917	IP16 4AR	53	dG		1 Terr
7070027	644947	262906	IP16 4AR	48	dG		1 Terr
7070028	644926	262885	IP16 4AR	43	dG		1 Terr
7070029	644922	262879	IP16 4AR	41	dG		1 Terr
7070039	644850	262927	IP16 4AT	32	dG		1 Terr
7070040	644883	262930	IP16 4AT	33	dG		1 Terr
7070041	644931	262956	IP16 4AT	76	dG		1 Det
7070042	644979	262992	IP16 4AS	44	dG		1 SDet
7070043	644954	262911	IP16 4AR	39	dG		1 Terr
7070044	644933	262893	IP16 4AR	45	dG		1 Terr
7070045	644923	262880	IP16 4AR	35	dG		1 Terr
7070086	644839	262833	IP16 4AP	64	dG		1 SDet
7070087	644812	262828	IP16 4AP	58	dG		1 SDet

ie attributes are hidden)

objectid	bngeast	bngnorth	postcode	floorarea	floorlevel	mcmcode	housetype
7070088	644770	262812	IP16 4AP	60	dG		1 SDet
7070089	644711	262779	IP16 4AP	59	dG		1 SDet
7070104	644864	262829	IP16 4AP	58	dG		1 Det
7070105	644814	262830	IP16 4AP	59	dG		1 SDet
7070106	644795	262820	IP16 4AP	47	dG		1 SDet
7070107	644715	262779	IP16 4AP	48	dG		1 SDet
7070108	644770	262841	IP16 4AP	56	dG		1 SDet
7070443	644841	262929	IP16 4AT	42	dG		1 SDet
7070444	644861	262927	IP16 4AT	33	dG		1 Terr
7070445	644891	262930	IP16 4AT	33	dG		1 Terr
7070446	644905	262939	IP16 4AT	81	dG		1 Det
7070459	644854	262928	IP16 4AT	32	dG		1 Terr
7070460	644866	262927	IP16 4AT	35	dG		1 Terr
7070461	644896	262930	IP16 4AT	51	dG		1 Terr
7070462	644913	262942	IP16 4AT	76	dG		1 Det
7070482	644939	262958	IP16 4AT	83	dG		1 Det
7070483	644969	262969	IP16 4AT	94	dG		1 Det
7070484	644959	262919	IP16 4AR	47	dG		1 Terr
7070485	644944	262904	IP16 4AR	49	dG		1 Terr
7070486	644939	262898	IP16 4AR	47	dG		1 Terr
7070487	644928	262887	IP16 4AR	49	dG		1 Terr
7070502	644922	262950	IP16 4AT	74	dG		1 Det
7070503	644960	262963	IP16 4AT	72	dG		1 Det
7070504	644983	262997	IP16 4AS	45	dG		1 SDet
7070505	644952	262910	IP16 4AR	51	dG		1 Terr
7070506	644941	262899	IP16 4AR	44	dG		1 Terr
7070507	644931	262891	IP16 4AR	44	dG		1 Terr
7070550	644843	262832	IP16 4AP	51	dG		1 SDet
7070551	644768	262809	IP16 4AP	58	dG		1 SDet
7070552	644748	262800	IP16 4AP	63	dG		1 SDet
7070553	644731	262788	IP16 4AP	53	dG		1 SDet
7070554	644745	262835	IP16 4AP	55	dG		1 SDet
7070558	644661	262752	IP16 4AN	43	dG		1 SDet
7070571	644793	262819	IP16 4AP	50	dG		1 SDet
7070572	644752	262803	IP16 4AP	69	dG		1 SDet
7070573	644734	262790	IP16 4AP	57	dG		1 SDet
7070574	644768	262840	IP16 4AP	50	dG		1 SDet
7070578	644662	262760	IP16 4AN	63	dG		1 SDet
7071047	644695	262659	IP16 4AX	59	dG		1 SDet
7071048	644686	262672	IP16 4AX	38	dG		1 Terr
7071049	644696	262717	IP16 4AW	40	dG		1 SDet
7071063	644686	262667	IP16 4AX	42	dG		1 Terr
7071064	644692	262716	IP16 4AW	40	dG		1 SDet
7071306	644684	262674	IP16 4AX	41	dG		1 Terr
7071307	644672	262703	IP16 4AX	131	dG		1 Det
7071338	644688	262665	IP16 4AX	44	dG		1 Terr
7071339	644684	262693	IP16 4AX	104	dG	620	
7071562	644689	262753	IP16 4AN	34	dG		1 SDet
7071649	644490	263472	IP16 4TA	78	dG		1 Det
7071650	644471	263528	IP16 4TA	124	dG		1 Det
7071651	644456	263591	IP16 4TA	93	dG		1 Det
7071652	644454	263683	IP16 4TA	96	pG		1 Flat
7071653	644527	263604	IP16 4TA	88	dG		1 Det
7071654	644460	263324	IP16 4RE	66	dG		1 Det
7071662	644465	263434	IP16 4TA	96	dG		1 Det
7071663	644482	263511	IP16 4TA	54	dG		1 Det

ie attributes are hidden)

objectid	bngeast	bngnorth	postcode	floorarea	floorlevel	mcmcode	housetype
7071664	644473	263541	IP16 4TA	118	dG		1 Det
7071665	644450	263632	IP16 4TA	104	dG		1 Det
7071666	644454	263683	IP16 4TA	0	pU		1 Flat
7071667	644530	263428	IP16 4TA	87	dG		1 Det
7071669	644450	263665	IP16 4TA	97	dG		1 Det
7071687	644641	265290	IP16 4RN	208	dG		1 Det
7071689	644674	265857	IP16 4RP	42	dG		1 SDet
7071690	644861	266197	IP16 4SQ	34	dG		1 SDet
7071691	644932	266197	IP16 4SG	95	dG		1 Det
7071692	644906	266162	IP16 4SG	106	dG		1 Det
7071693	644462	266116	IP16 4SF	159	dG		1 Det
7071700	644603	265221	IP16 4RL	111	dG		1 Det
7071701	644674	265852	IP16 4RP	32	dG		1 SDet
7071702	644241	266172	IP16 4SF	157	dG		1 Det
7071703	644926	266156	IP16 4SG	158	dG		1 Det
7071704	644876	266210	IP16 4SG	35	dG		1 SDet
7071705	644885	266171	IP16 4SG	57	dG		1 Det
7071707	644061	268798	IP17 3BE	38	dG		1 Terr
7071711	644057	268796	IP17 3BE	28	dG		1 Terr
7071717	644013	268835	IP17 3BE	112	dG		1 Det
7072041	644703	262756	IP16 4AN	32	dG		1 Terr
7072042	644696	262754	IP16 4AN	29	dG		1 Terr
7072066	644699	262755	IP16 4AN	31	dG		1 Terr
7072067	644686	262752	IP16 4AN	0	pU		1 Flat
7072079	644686	262752	IP16 4AN	62	pG		1 Flat
7072094	644426	263342	IP16 4RE	78	dG		1 Det
7072095	644448	263406	IP16 4RE	148	dG		1 Det
7072096	644478	263497	IP16 4TA	90	dG		1 Det
7072101	644432	263377	IP16 4RE	138	dG		1 Det
7072102	644477	263453	IP16 4TA	94	dG		1 Det
7072103	644468	263559	IP16 4TA	70	dG		1 Det
7072104	644454	263606	IP16 4TA	0	dG		1
7072105	644454	263649	IP16 4TA	82	dG		1 Det
7072117	644522	265132	IP16 4RL	33	dG		1 Flat
7072118	644642	265703	IP16 4RW	50	dG		1 Det
7072119	644537	265120	IP16 4RL	553	dG		1 Det
7072120	644678	265711	IP16 4RL	95	dG		1 Det
7072121	644651	265319	IP16 4RN	99	dG		1 SDet
7072122	644004	266242	IP16 4SF	63	dG		1 Det
7072123	644359	266271	IP16 4SF	87	dG		1 SDet
7072124	644323	266169	IP16 4SF	221	pG		1 Flat
7072125	644323	266169	IP16 4SF	0	pU		1 Flat
7072126	644377	266263	IP16 4SF	176	dG		1 Det
7072127	644854	266241	IP16 4SG	0	rU		1 Flat
7072128	644962	266164	IP16 4SG	150	dG		1 Det
7072129	644894	266201	IP16 4SG	50	dG		1 Det
7072131	644028	268762	IP17 3BE	124	dG		1 Det
7072132	644457	263574	IP16 4TA	91	dG		1 Det
7072133	644407	263610	IP16 4TA	89	dG		1 Det
7072146	644522	265132	IP16 4RL	33	dG		1 Flat
7072147	644682	265445	IP16 4RL	94	dG		1 Det
7072148	644698	265749	IP16 4RW	75	dG		1 Det
7072149	644653	265322	IP16 4RN	32	dG		1 SDet
7072150	644069	268733	IP17 3BE	29	dG		1 SDet
7072151	644054	268795	IP17 3BE	24	dG		1 Terr
7072167	644680	265807	IP16 4RP	114	dG		1 Det

ie attributes are hidden)

objectid	bngeast	bngnorth	postcode	floorarea	floorlevel	mcmcode	housetype
7072168	644345	266291	IP16 4SF	227	dG		1 SDet
7072169	644314	266235	IP16 4SF	90	dG		1 Det
7072170	644323	266169	IP16 4SF	0	pU		1 Flat
7072171	644393	266181	IP16 4SF	158	dG		1 Det
7072172	644854	266241	IP16 4SG	176	pG		1 Flat
7072173	644858	266192	IP16 4SQ	39	dG		1 SDet
7072174	644992	266158	IP16 4SG	118	dG		1 Det
7072175	644881	266208	IP16 4SG	59	dG		1 SDet
7072176	644021	268787	IP17 3BE	158	dG		1 Det
7072177	644074	268734	IP17 3BE	79	dG		1 SDet
7072178	644080	268770	IP17 3BE	96	dG		1 Det
7072192	644059	268834	IP17 3BE	89	dG		1 Det
7072197	644016	268807	IP17 3BE	157	dG		1 Det
7073939	645684	263612	IP16 4UP	36	dG		1 Terr
7073943	645099	266082	IP16 4SJ	95	dG		1 Det
7073944	645298	266058	IP16 4SN	45	dG		1 Terr
7073945	645297	266069	IP16 4SN	33	dG		1 Terr
7073958	645938	265762	IP16 4SP	213	dG		1 Det
7073960	645115	266063	IP16 4SJ	55	dG		1 Det
7073961	645298	266063	IP16 4SN	48	dG		1 Terr
7073962	645293	266075	IP16 4SN	59	dG		1 Det
7073963	645257	266096	IP16 4SN	25	dG		1 SDet
7073964	645170	266694	IP16 4SL	128	dG		1 Det
7073980	645261	266054	IP16 4SN	105	dG		1 Det
7073981	645225	266169	IP16 4SL	57	dG		1 Det
7074323	645655	263493	IP16 4UW	44	dG		1 SDet
7074338	645683	263606	IP16 4UP	37	dG		1 Terr
7074340	645651	263489	IP16 4UW	48	dG		1 SDet
7074352	645223	265940	IP16 4SN	109	dG		1 SDet
7074353	645098	266153	IP16 4SH	50	dG		1 SDet
7074354	645080	266166	IP16 4SG	86	dG		1 Det
7074355	645028	266137	IP16 4SG	62	dG		1 SDet
7074356	645077	266094	IP16 4SJ	23	dG		1 Terr
7074357	645074	266086	IP16 4SJ	24	dG		1 Terr
7074358	645176	266082	IP16 4SW	64	dG		1 Det
7074359	645219	266055	IP16 4SN	0	pU		1 Flat
7074360	645328	266003	IP16 4SN	58	dG		1 Det
7074369	645220	265952	IP16 4SN	65	dG		1 SDet
7074370	645093	266146	IP16 4SH	27	dG		1 SDet
7074371	645024	266140	IP16 4SG	37	dG		1 SDet
7074372	645082	266097	IP16 4SJ	45	dG		1 Terr
7074373	645073	266091	IP16 4SJ	19	dG		1 Terr
7074374	645153	266107	IP16 4SJ	148	dG		1 Det
7074375	645210	266063	IP16 4SW	88	dG		1 Det
7074376	645219	266055	IP16 4SW	59	pG		1 Flat
7074377	645265	266082	IP16 4SN	74	dG		1 SDet
7074378	645226	266112	IP16 4SN	91	dG		1 Det
7074379	645211	266180	IP16 4SL	60	dG		1 Det
7074395	645207	266131	IP16 4SJ	115	dG		1 Det
7074396	645250	266165	IP16 4SN	168	dG	234	
7075745	646282	263461	IP16 4UL	46	dG		1 Flat
7075761	646083	263326	IP16 4UL	251	dG		1 Det
7075772	646323	267327	IP17 3BY	0	pU		1 Flat
7075806	646282	263461	IP16 4UL	46	dG		1 Flat
7075807	646323	267327	IP17 3BY	308	dG		1 Flat
7076694	647023	262961	IP16 4UJ	57	dG		1 SDet

ie attributes are hidden)

objectid	bngeast	bngnorth	postcode	floorarea	floorlevel	mcmcode	housetype
7076695	647486	262841	IP16 4UH	57	dG		1 Terr
7076696	647488	262822	IP16 4UH	66	dG		1 Terr
7076709	647395	262709	IP16 4UD	203	dG	234	
7076710	647509	262671	IP16 4UH	57	dG		1 Terr
7076711	647488	262835	IP16 4UH	69	dG		1 Terr
7076712	647135	263388	IP16 4UR	234	dG	960	
7076713	647588	267777	IP17 3DJ	55	dG	920	
11845919	644934	266182	IP16 4SG	0	dG		1
11846629	644040	268805	IP17 3BE	0	dG		1
11846634	644040	268805	IP17 3BE	0	dG		1
11923368	647309	263536	IP16 4UR	0	dG	960	
11932049	646846	262757	IP16 4UJ	0	dG	960	
11946456	642209	267673	IP17 3NH	0	dG	840	
11946772	642926	267765	IP17 3NJ	0	dG	216	
11946782	642942	267823	IP17 3NN	0	dG	840	
11947004	646806	266207	IP16 4SP	0	dG	840	
11947019	645172	266202	IP16 4SL	0	dG	840	
11947055	645245	266030	IP16 4SN	0	dG	216	
11947075	647294	263588	IP16 4UR	0	dG	960	
11947099	646277	263462	IP16 4UL	0	dG	840	
11947100	647072	267216	IP17 3BY	0	dG	910	
11947157	647485	262760	IP16 4UH	0	dG	216	
11947199	647631	267748	IP17 3DJ	0	dG	910	
14528252	643034	267806	IP17 3NW	98	dG		1 Det
14529807	644979	262979	IP16 4AS	120	dG		1 Det
14530637	645125	266066	IP16 4SJ	74	dG		1 Det
14530650	645130	266078	IP16 4SJ	71	dG		1 Det
14530651	645152	266064	IP16 4SJ	107	dG		1 Det
14533979	643593	266082	IP16 4RA	56	dG		1 Terr
14533980	643590	266102	IP16 4RA	57	dG		1 Terr
14533991	643595	266076	IP16 4RA	68	dG		1 Terr
14533992	643591	266095	IP16 4RA	60	dG		1 Terr
26133484	647522	262865	IP16 4UH	38	dG	920	
27123777	645680	263602	IP16 4UP	45	dG		1 Terr
27287664	643229	267777	IP17 3NR	126	dG		1 Det
27287683	643255	267765	IP17 3NR	166	dG		1 Det
27288179	643277	267753	IP17 3NR	121	dG		1 Det
27664764	643263	267738	IP17 3NR	46	pG	999	
27664765	643218	267762	IP17 3NR	41	pG	999	
27798653	647160	263329	IP16 4UR	45	pG	999	
27798654	647145	263815	IP16 4UR	1753	pG	999	
27798655	647043	263574	IP16 4UR	131	pG	999	
27798657	647164	263730	IP16 4UR	1141	pG	999	
27798658	647260	263764	IP16 4UR	45	pG	999	
27898907	644505	265201	IP16 4RL	43	pG	999	
27898911	647496	263162	IP16 4UH	136	pG	999	
27898912	647503	263151	IP16 4UH	47	pG	999	
27898913	647503	263145	IP16 4UH	66	pG	999	
27898914	647503	263180	IP16 4UH	63	pG	999	
27898915	647503	263175	IP16 4UH	47	pG	999	
27898916	647503	263170	IP16 4UH	47	pG	999	
27898917	647503	263160	IP16 4UH	47	pG	999	
27898918	647503	263156	IP16 4UH	47	pG	999	
27898919	647503	263165	IP16 4UH	47	pG	999	
28202886	644799	262737	IP16 4AW	48	pG	999	
28354353	644375	263717	IP16 4TA	61	pG	999	

ie attributes are hidden)

objectid	bngeast	bngnorth	postcode	floorarea	floorlevel	mcmcode	housetype
28354356	644392	263688	IP16 4TA	44	pG	999	
28354357	644371	263698	IP16 4TA	60	pG	999	
28354358	644404	263706	IP16 4TA	64	pG	999	
28354363	644541	265237	IP16 4RL	49	pG	999	
28354364	644406	266482	IP16 4SF	78	pG	999	
28354365	644383	266489	IP16 4SF	78	pG	999	
28354366	644372	266492	IP16 4SF	78	pG	999	
28354367	644394	266485	IP16 4SF	78	pG	999	
28354370	644093	268797	IP17 3BE	49	pG	999	
28354378	645015	262978	IP16 4AS	41	pG	999	
28448610	642776	267724	IP17 3NQ	27	pG	999	
28448621	643551	265874	IP16 4RY	27	pG	999	
28448625	643524	267058	IP17 3NT	52	pG	999	
28448626	643419	267710	IP17 3NR	51	pG	999	
28448633	644369	263677	IP16 4TA	67	pG	999	
28448634	644529	265175	IP16 4RL	30	pG	999	
28448646	645869	265828	IP16 4SP	81	pG	999	
28448649	645266	266159	IP16 4SN	130	pG	999	
28449238	647125	263849	IP16 4UR	234	pG	999	
28449251	647257	263291	IP16 4UR	680	pG	999	
28449253	647271	263314	IP16 4UR	78	pG	999	
28449254	647272	263300	IP16 4UR	37	pG	999	
28449261	647277	263252	IP16 4UE	43	pG	999	
28449265	647221	263210	IP16 4UE	35	pG	999	
28449787	644411	263510	IP16 4TA	167	pG	999	
28449790	644067	268818	IP17 3BE	87	pG	999	
28449791	644052	268821	IP17 3BE	38	pG	999	
28449796	645140	263207	IP16 4AS	115	pG	999	
28449799	647179	263757	IP16 4UR	179	pG	999	
28449800	647149	263702	IP16 4UR	475	pG	999	
28449804	647461	263275	IP16 4UH	57	pG	999	
28449805	647135	263691	IP16 4UR	29	pG	999	
28449806	647272	263817	IP16 4UR	45	pG	999	
28449807	647448	263249	IP16 4UH	69	pG	999	
28730740	641931	267386	IP17 3LU	257	pG	999	
28730760	641163	269234	IP17 3BP	1608	pG	999	
28731340	642765	266834	IP17 3NA	124	pG	999	
28731341	642787	266829	IP17 3NA	40	pG	999	
28731342	642779	266837	IP17 3NA	145	pG	999	
28731345	642753	266857	IP17 3NA	38	pG	999	
28731346	642760	266865	IP17 3NA	78	pG	999	
28731348	642771	266874	IP17 3NA	26	pG	999	
28731349	642782	266888	IP17 3NA	83	pG	999	
28731350	642743	266881	IP17 3NA	39	pG	999	
28731357	642042	267356	IP17 3LU	63	pG	999	
28731359	642477	267577	IP17 3NG	152	pG	999	
28731360	642467	267551	IP17 3NG	47	pG	999	
28731365	642658	267663	IP17 3NG	25	pG	999	
28731367	642684	267659	IP17 3NG	62	pG	999	
28731368	642680	267675	IP17 3NG	28	pG	999	
28731379	642724	267955	IP17 3NH	280	pG	999	
28731380	642706	267934	IP17 3NH	439	pG	999	
28731381	642699	267962	IP17 3NH	74	pG	999	
28731382	642685	267945	IP17 3NH	61	pG	999	
28731383	642668	267954	IP17 3NH	31	pG	999	
28731384	642671	267960	IP17 3NH	130	pG	999	

ie attributes are hidden)

objectid	bngeast	bngnorth	postcode	floorarea	floorlevel	mcmcode	housetype
28731385	642682	267973	IP17 3NH	38	pG	999	
28731386	642675	267985	IP17 3NH	145	pG	999	
28731387	642663	267976	IP17 3NH	31	pG	999	
28731388	642663	267982	IP17 3NH	57	pG	999	
28731389	642913	267828	IP17 3NN	48	pG	999	
28731390	642675	267659	IP17 3NG	36	pG	999	
28731392	642324	267538	IP17 3NG	46	pG	999	
28731393	642306	267526	IP17 3NG	41	pG	999	
28731395	642715	267680	IP17 3NG	76	pG	999	
28731396	642741	267609	IP17 3NG	38	pG	999	
28731399	642143	268493	IP17 3LW	309	pG	999	
28731400	642129	268524	IP17 3LW	77	pG	999	
28731401	642112	268530	IP17 3LW	33	pG	999	
28731402	642115	268522	IP17 3LW	25	pG	999	
28731403	642123	268490	IP17 3LW	60	pG	999	
28731404	642119	268502	IP17 3LW	42	pG	999	
28731405	642124	268507	IP17 3LW	35	pG	999	
28731406	642108	268511	IP17 3LW	69	pG	999	
28731407	642102	268522	IP17 3LW	74	pG	999	
28731408	642087	268512	IP17 3LW	31	pG	999	
28731409	642075	268509	IP17 3LW	66	pG	999	
28731410	642111	268520	IP17 3LW	78	pG	999	
28731411	642119	268513	IP17 3LW	48	pG	999	
28731412	642491	268794	IP17 3BS	244	pG	999	
28731418	642168	268366	IP17 3LW	52	pG	999	
28732247	643547	265877	IP16 4RY	38	pG	999	
28732248	643566	265886	IP16 4RY	28	pG	999	
28732296	644961	262974	IP16 4AS	26	pG	999	
28732368	644711	262697	IP16 4AW	45	pG	999	
28732458	644536	265162	IP16 4RL	29	pG	999	
28732459	644562	265163	IP16 4RL	26	pG	999	
28732460	644573	265200	IP16 4RL	96	pG	999	
28732461	644578	265193	IP16 4RL	37	pG	999	
28732462	644539	265219	IP16 4RL	132	pG	999	
28732463	644544	265243	IP16 4RL	157	pG	999	
28732464	644540	265262	IP16 4RL	86	pG	999	
28732465	644674	265457	IP16 4RL	46	pG	999	
28732466	644685	265480	IP16 4RL	116	pG	999	
28732467	644691	265521	IP16 4RL	290	pG	999	
28732473	644698	265808	IP16 4RP	85	pG	999	
28732474	644563	265204	IP16 4RL	136	pG	999	
28732475	644550	265160	IP16 4RL	395	pG	999	
28732476	644668	265144	IP16 4RL	362	pG	999	
28732477	644650	265148	IP16 4RL	365	pG	999	
28732479	644898	266147	IP16 4SG	64	pG	999	
28732480	644954	266147	IP16 4SG	46	pG	999	
28732481	644835	266230	IP16 4SG	84	pG	999	
28732483	644307	266259	IP16 4SF	67	pG	999	
28732487	644942	266197	IP16 4SG	64	pG	999	
28732488	644994	266133	IP16 4SG	60	pG	999	
28732489	644117	268046	IP17 3BX	54	pG	999	
28732905	645102	263217	IP16 4AS	145	pG	999	
28732927	645907	265799	IP16 4SP	80	pG	999	
28732928	645908	265781	IP16 4SP	457	pG	999	
28732929	645890	265770	IP16 4SP	50	pG	999	
28732931	645877	265795	IP16 4SP	81	pG	999	

ie attributes are hidden)

objectid	bngeast	bngnorth	postcode	floorarea	floorlevel	mcmcode	housetype
28732932	645877	265779	IP16 4SP	87	pG	999	
28732933	645880	265863	IP16 4SP	308	pG	999	
28732934	645867	265847	IP16 4SP	86	pG	999	
28732935	645897	265851	IP16 4SP	167	pG	999	
28732936	645897	265839	IP16 4SP	40	pG	999	
28732937	645218	266000	IP16 4SN	199	pG	999	
28732938	645235	265985	IP16 4SN	123	pG	999	
28732943	645243	265975	IP16 4SN	129	pG	999	
28732944	645036	266124	IP16 4SG	39	pG	999	
28732947	645237	266067	IP16 4SW	69	pG	999	
28732948	645215	266016	IP16 4SN	206	pG	999	
28732949	645238	266024	IP16 4SN	157	pG	999	
28732950	645241	266005	IP16 4SN	168	pG	999	
28732952	645265	266090	IP16 4SN	55	pG	999	
28732953	645196	266180	IP16 4SL	107	pG	999	
28732954	645200	266194	IP16 4SL	59	pG	999	
28732955	645093	266074	IP16 4SJ	59	pG	999	
28733691	647483	262717	IP16 4UH	100	pG	999	
28733692	647135	262423	IP16 4TT	55	pG	999	
28733693	647166	262434	IP16 4TT	36	pG	999	
28733694	647171	262423	IP16 4TT	119	pG	999	
28733695	647160	262420	IP16 4TT	97	pG	999	
28733696	647170	262409	IP16 4TT	86	pG	999	
28733697	647154	262406	IP16 4TT	132	pG	999	
28733698	647151	262376	IP16 4TT	177	pG	999	
28733699	647178	262389	IP16 4TT	51	pG	999	
28733700	647180	262380	IP16 4TT	49	pG	999	
28733701	647183	262367	IP16 4TT	59	pG	999	
28733703	647185	262349	IP16 4TT	101	pG	999	
28733711	647487	262689	IP16 4UH	60	pG	999	
28733712	647475	262683	IP16 4UH	57	pG	999	
28733713	647475	262827	IP16 4UH	40	pG	999	
28733723	647343	263380	IP16 4UR	115	pG	999	
28733726	647275	263876	IP16 4UR	114	pG	999	
28733727	647219	263842	IP16 4UR	2023	pG	999	
28733728	647057	263680	IP16 4UR	615	pG	999	
28733729	647057	263700	IP16 4UR	28	pG	999	
28733730	647487	263499	IP16 4UH	2779	pG	999	
28733731	647476	263583	IP16 4UH	38	pG	999	
28733732	647490	263582	IP16 4UH	43	pG	999	
28733733	647486	263627	IP16 4UH	1510	pG	999	
28733734	647426	263417	IP16 4UH	338	pG	999	
28733735	647450	263415	IP16 4UH	371	pG	999	
28733736	647486	263414	IP16 4UH	108	pG	999	
28733737	647296	263416	IP16 4UR	1053	pG	999	
28733738	647321	263430	IP16 4UR	34	pG	999	
28733739	647322	263425	IP16 4UR	34	pG	999	
28733740	647322	263420	IP16 4UR	35	pG	999	
28733741	647322	263414	IP16 4UR	35	pG	999	
28733742	647322	263410	IP16 4UR	36	pG	999	
28733743	647320	263404	IP16 4UR	33	pG	999	
28733744	647283	263378	IP16 4UR	205	pG	999	
28733745	647481	263708	IP16 4UH	363	pG	999	
28733746	647418	263687	IP16 4UR	57	pG	999	
28733747	647388	263686	IP16 4UR	177	pG	999	
28733748	647367	263577	IP16 4UR	21487	pG	999	

ie attributes are hidden)

objectid	bngeast	bngnorth	postcode	floorarea	floorlevel	mcmcode	housetype
28733749	647291	263612	IP16 4UR	556	pG	999	
28733750	647319	263609	IP16 4UR	187	pG	999	
28733751	647332	263593	IP16 4UR	71	pG	999	
28733752	647332	263670	IP16 4UR	83	pG	999	
28733753	647355	263727	IP16 4UR	4613	pG	999	
28733755	647390	263473	IP16 4UR	159	pG	999	
28733756	647405	263469	IP16 4UH	46	pG	999	
28733757	647377	263692	IP16 4UR	150	pG	999	
28733758	647330	263473	IP16 4UR	175	pG	999	
28733759	647345	263470	IP16 4UR	41	pG	999	
28733760	647234	263631	IP16 4UR	2628	pG	999	
28733761	647244	263741	IP16 4UR	170	pG	999	
28733762	647244	263722	IP16 4UR	190	pG	999	
28733763	647211	263715	IP16 4UR	42	pG	999	
28733764	647211	263701	IP16 4UR	40	pG	999	
28733765	647121	263652	IP16 4UR	90	pG	999	
28733766	647164	263656	IP16 4UR	44	pG	999	
28733767	647183	263657	IP16 4UR	474	pG	999	
28733768	647180	263584	IP16 4UR	1621	pG	999	
28733769	647137	263579	IP16 4UR	2084	pG	999	
28733770	647120	263596	IP16 4UR	90	pG	999	
28733771	647120	263555	IP16 4UR	90	pG	999	
28733772	647148	263494	IP16 4UR	132	pG	999	
28733773	647170	263489	IP16 4UR	187	pG	999	
28733774	647233	263482	IP16 4UR	6998	pG	999	
28733775	647268	263568	IP16 4UR	79	pG	999	
28733777	647186	263437	IP16 4UR	2524	pG	999	
28733778	647244	263344	IP16 4UR	2167	pG	999	
28733779	647118	263287	IP16 4UR	115	pG	999	
28733780	647179	263202	IP16 4UE	2042	pG	999	
28733781	647179	263224	IP16 4UE	159	pG	999	
28733782	647265	263180	IP16 4UE	4938	pG	999	
28733783	647286	263315	IP16 4UR	174	pG	999	
28733784	647281	263290	IP16 4UR	385	pG	999	
28733785	647281	263270	IP16 4UR	400	pG	999	
28733786	647282	263244	IP16 4UE	116	pG	999	
28733787	647494	263178	IP16 4UH	39	pG	999	
28733788	647388	263300	IP16 4UH	9820	pG	999	
28733789	647452	263353	IP16 4UH	136	pG	999	
28733790	647487	263359	IP16 4UH	122	pG	999	
28733791	647487	263378	IP16 4UH	43	pG	999	
28733793	647386	263380	IP16 4UH	36	pG	999	
28733794	647387	263386	IP16 4UH	36	pG	999	
28733798	647386	263190	IP16 4UH	7740	pG	999	
28733799	647317	263204	IP16 4UE	52	pG	999	
28733800	647319	263149	IP16 4UE	35	pG	999	
28733801	647337	263150	IP16 4UH	268	pG	999	
28733802	647356	263148	IP16 4UH	74	pG	999	
28733803	647365	263148	IP16 4UH	70	pG	999	
28733804	647373	263147	IP16 4UH	74	pG	999	
28733805	647381	263147	IP16 4UH	68	pG	999	
28733806	647389	263147	IP16 4UH	67	pG	999	
28733807	647398	263147	IP16 4UH	68	pG	999	
28733808	647406	263147	IP16 4UH	70	pG	999	
28733809	647414	263147	IP16 4UH	68	pG	999	
28733810	647420	263145	IP16 4UH	33	pG	999	

ie attributes are hidden)

objectid	bngeast	bngnorth	postcode	floorarea	floorlevel	mcmcode	housetype
28733811	647388	263243	IP16 4UH	123	pG	999	
28733812	647348	263122	IP16 4UH	741	pG	999	
28733813	647419	263121	IP16 4UH	474	pG	999	
28733814	647440	263126	IP16 4UH	37	pG	999	
28733815	647466	263119	IP16 4UH	90	pG	999	
28733816	647482	263738	IP16 4UH	708	pG	999	
28733817	647481	263679	IP16 4UH	700	pG	999	
28733818	647431	263681	IP16 4UR	164	pG	999	
28733819	647393	263417	IP16 4UH	268	pG	999	
28733820	647161	263436	IP16 4UR	60	pG	999	
28733826	647148	267166	IP17 3BY	63	pG	999	
29545754	641447	268954	IP17 3BP	404	pG	999	
29545763	642988	267801	IP17 3NW	30	pG	999	
29545764	642605	267671	IP17 3NG	53	pG	999	
29832129	646619	265093	IP16 4SP	85	pG	999	
29832130	646606	265086	IP16 4SP	82	pG	999	
29832131	646625	265081	IP16 4SP	73	pG	999	
29832132	646613	265074	IP16 4SP	74	pG	999	
29832133	646603	265069	IP16 4SP	52	pG	999	
29832136	646347	267302	IP17 3BY	70	pG	999	
29832137	646330	267295	IP17 3BY	31	pG	999	
29832139	646342	267274	IP17 3BY	40	pG	999	
29832141	646183	267262	IP17 3BY	86	pG	999	
29832142	646234	267274	IP17 3BY	38	pG	999	
29832143	646231	267283	IP17 3BY	52	pG	999	
29832144	646229	267291	IP17 3BY	43	pG	999	
29832145	646244	267298	IP17 3BY	221	pG	999	
29832146	646256	267263	IP17 3BY	83	pG	999	
29832150	646272	267279	IP17 3BY	255	pG	999	
29832152	646264	267305	IP17 3BY	76	pG	999	
29832153	646333	267290	IP17 3BY	30	pG	999	

			Sizewell C - Breach and Coastal Inundation I			
objectid	bng east	bng north	Breach_Velo	Breach_Velo	Breach_Velo	Breach_Velo
			200_2030	200_2190	1000_2030	1000_2190
103801	643541	267519	-9999	0.05	-9999	0.058
103802	643516	267504	-9999	0.028	-9999	0.035
103803	643521	267512	-9999	0.035	-9999	0.042
603934	647444	263378	-9999	-9999	-9999	-9999
603935	647258	263254	-9999	-9999	-9999	-9999
603936	647320	263330	-9999	-9999	-9999	-9999
603937	647294	263472	-9999	-9999	-9999	-9999
604027	643585	266061	-9999	-9999	-9999	-9999
604028	643574	266057	-9999	-9999	-9999	-9999
619191	646814	262790	-9999	-9999	-9999	-9999
619192	646836	262827	-9999	-9999	-9999	-9999
619220	643550	267520	-9999	0.051	-9999	0.059
619232	646814	262842	-9999	-9999	-9999	-9999
619233	646830	262849	-9999	-9999	-9999	-9999
619234	646776	262835	-9999	-9999	-9999	-9999
619235	646761	262827	-9999	-9999	-9999	-9999
619236	646803	262842	-9999	-9999	-9999	-9999
619237	646787	262835	-9999	-9999	-9999	-9999
664269	643560	265990	-9999	-9999	-9999	-9999
664270	643551	265995	-9999	-9999	-9999	-9999
664277	643622	265864	-9999	-9999	-9999	-9999
664279	643652	265872	-9999	-9999	-9999	-9999
664280	643646	265876	-9999	-9999	-9999	-9999
664281	643632	265883	-9999	-9999	-9999	-9999
664288	643509	265859	-9999	-9999	-9999	-9999
664289	643537	265866	-9999	-9999	-9999	-9999
664290	643618	265839	-9999	-9999	-9999	-9999
664293	643791	266011	-9999	-9999	-9999	-9999
664295	643954	266571	-9999	-9999	-9999	-9999
664296	643928	266499	-9999	0.004	-9999	0.005
664297	643254	266993	-9999	0.006	-9999	0.007
664298	643979	266560	-9999	0.004	-9999	0.005
664299	643527	267052	-9999	0.011	-9999	0.013
664305	643557	267407	-9999	-9999	-9999	-9999
664307	643505	267436	-9999	-9999	-9999	-9999
664309	643191	267778	-9999	0.011	-9999	0.014
664310	643356	267698	-9999	0.026	-9999	0.031
664311	643006	267850	-9999	0.033	-9999	0.038
664312	643060	267842	-9999	0.047	-9999	0.054
664314	643683	267828	-9999	-9999	-9999	-9999
664315	643651	267815	-9999	0.093	-9999	0.106
664319	643095	268194	-9999	0.016	-9999	0.019
664320	643205	268187	-9999	-9999	-9999	-9999
664321	643224	268182	-9999	-9999	-9999	-9999
664322	643202	268168	-9999	-9999	-9999	-9999
664324	643234	268163	-9999	-9999	-9999	-9999
664326	643250	268156	-9999	-9999	-9999	0.001
664327	643910	268182	-9999	-9999	-9999	-9999
664328	643908	268176	-9999	-9999	-9999	-9999
664329	643096	268207	-9999	0.014	-9999	0.018
664330	643983	268318	-9999	0.006	-9999	0.006
720634	644168	268075	-9999	-9999	-9999	-9999
720678	645144	263193	-9999	0.168	-9999	0.326
752183	644046	266583	-9999	0.057	-9999	0.068
752355	645408	263772	-9999	-9999	-9999	-9999
1129762	643503	267129	-9999	-9999	-9999	-9999

			Sizewell C - Breach and Coastal Inundation I			
objectid	bng east	bng north	Breach_Velo	Breach_Velo	Breach_Velo	Breach_Velo
			200_2030	200_2190	1000_2030	1000_2190
1490317	643215	267652	-9999	-9999	-9999	-9999
1491781	647507	262900	-9999	0.784	-9999	1.204
1491796	647495	262956	-9999	-9999	-9999	-9999
1562053	643115	267764	-9999	-9999	-9999	-9999
1787739	643763	265970	-9999	-9999	-9999	-9999
1789803	644809	262745	-9999	-9999	-9999	-9999
1790570	642623	267565	-9999	-9999	-9999	-9999
1790592	642628	267549	-9999	-9999	-9999	-9999
1790594	643261	267631	-9999	-9999	-9999	-9999
2211193	642765	266763	-9999	-9999	-9999	-9999
2211195	642067	267324	-9999	-9999	-9999	-9999
2211213	642150	267346	-9999	-9999	-9999	-9999
2211214	642116	267325	-9999	-9999	-9999	-9999
2211215	642483	267547	-9999	-9999	-9999	-9999
2211218	642652	267616	-9999	-9999	-9999	-9999
2211219	642788	267666	-9999	-9999	-9999	-9999
2211220	642753	267669	-9999	-9999	-9999	0.001
2211221	642956	267773	-9999	-9999	-9999	-9999
2211222	642938	267753	-9999	-9999	-9999	0.002
2211223	642913	267734	-9999	0.009	-9999	0.014
2211224	642908	267775	-9999	0.014	-9999	0.016
2211225	642893	267745	-9999	0.01	-9999	0.011
2211226	642864	267704	-9999	0.005	-9999	0.008
2211228	642895	267649	-9999	-9999	-9999	-9999
2211229	642924	267687	-9999	-9999	-9999	-9999
2211231	642029	267321	-9999	-9999	-9999	-9999
2211232	642132	267336	-9999	-9999	-9999	-9999
2211233	642502	267572	-9999	-9999	-9999	-9999
2211237	642615	267605	-9999	-9999	-9999	-9999
2211238	642733	267669	-9999	0.004	-9999	0.005
2211239	642759	267669	-9999	-9999	-9999	0
2211240	642954	267754	-9999	-9999	-9999	-9999
2211241	642929	267742	-9999	0.055	-9999	0.059
2211242	642912	267782	-9999	0.014	-9999	0.016
2211243	642903	267762	-9999	0.012	-9999	0.013
2211244	642875	267728	-9999	0.006	-9999	0.007
2211245	642821	267673	-9999	0.003	-9999	0.006
2211246	642881	267628	-9999	-9999	-9999	-9999
2211247	642508	267863	-9999	0.001	-9999	0.002
2211248	642618	267917	-9999	0.006	-9999	0.009
2211249	642946	267839	-9999	0.014	-9999	0.02
2211250	642930	267840	-9999	0.011	-9999	0.014
2211251	642964	267802	-9999	-9999	-9999	-9999
2211253	642703	267633	-9999	-9999	-9999	-9999
2211254	642017	269268	-9999	-9999	-9999	-9999
2211264	642899	267656	-9999	-9999	-9999	-9999
2211265	642905	267706	-9999	-9999	-9999	-9999
2211266	642426	267822	-9999	0.002	-9999	0.003
2211267	642957	267839	-9999	0.007	-9999	0.01
2211268	642934	267840	-9999	0.009	-9999	0.012
2211269	642911	267850	-9999	0.017	-9999	0.02
2211270	642964	267807	-9999	-9999	-9999	-9999
2211271	642440	267829	-9999	-9999	-9999	0.002
2211272	642013	269272	-9999	-9999	-9999	-9999
2213830	647223	263080	-9999	-9999	-9999	-9999
2213833	647162	267192	-9999	-9999	-9999	-9999

			Sizewell C - Breach and Coastal Inundation I			
objectid	bng east	bng north	Breach_Velo	Breach_Velo	Breach_Velo	Breach_Velo
			200_2030	200_2190	1000_2030	1000_2190
2213841	647189	262324	-9999	-9999	-9999	-9999
2213843	647492	262733	-9999	-9999	-9999	-9999
2213844	647509	262678	-9999	-9999	-9999	-9999
2213845	647541	262748	-9999	0.252	0.007	0.25
2213846	647454	262844	0.018	0.072	0.017	0.069
2213856	647152	262430	-9999	0.031	-9999	0.031
2213858	647031	262964	0.003	0.12	0.009	0.112
2213859	647505	262662	-9999	-9999	-9999	-9999
2213860	647508	262686	-9999	-9999	-9999	-9999
2213861	647511	262863	0.049	0.185	0.063	0.179
2213862	647488	262828	0.009	0.224	0.134	0.239
2213863	647496	262791	0.076	0.273	0.144	0.287
2213864	647496	262775	0.071	0.392	0.167	0.401
2213882	647496	262775	0.071	0.392	0.167	0.401
7062053	641203	269178	-9999	-9999	-9999	-9999
7062089	641203	269178	-9999	-9999	-9999	-9999
7063235	642721	266762	-9999	-9999	-9999	-9999
7063236	642745	266834	-9999	-9999	-9999	-9999
7063238	642672	267576	-9999	-9999	-9999	-9999
7063240	642683	267615	-9999	-9999	-9999	-9999
7063241	642738	267669	-9999	0.004	-9999	0.01
7063252	642767	266759	-9999	-9999	-9999	-9999
7063253	642804	266922	-9999	-9999	-9999	-9999
7063254	642557	267562	-9999	-9999	-9999	-9999
7063255	642651	267559	-9999	-9999	-9999	-9999
7063256	642741	267645	-9999	-9999	-9999	-9999
7063257	642657	267653	-9999	0.007	-9999	0.008
7063268	642744	267669	-9999	0.001	-9999	0.002
7063269	642765	267669	-9999	-9999	-9999	-9999
7063270	642998	267776	-9999	-9999	-9999	-9999
7063271	642919	267792	-9999	0.009	-9999	0.011
7063272	642850	267740	-9999	0.017	-9999	0.019
7063273	642860	267690	-9999	-9999	-9999	0.001
7063274	642839	267663	-9999	-9999	-9999	-9999
7063275	642845	267630	-9999	-9999	-9999	-9999
7063276	642910	267675	-9999	-9999	-9999	-9999
7063285	642749	267669	-9999	0	-9999	0.002
7063286	642770	267669	-9999	-9999	-9999	-9999
7063287	642957	267781	-9999	-9999	-9999	-9999
7063288	642901	267755	-9999	0.013	-9999	0.015
7063289	642876	267734	-9999	0.007	-9999	0.009
7063290	642856	267684	-9999	-9999	-9999	-9999
7063291	642817	267674	-9999	0.004	-9999	0.005
7063292	642879	267625	-9999	-9999	-9999	-9999
7063304	642454	267836	-9999	-9999	-9999	0.002
7063305	642982	267846	-9999	0.024	-9999	0.03
7063306	642964	267819	-9999	-9999	-9999	-9999
7063307	642702	267670	-9999	0.007	-9999	0.008
7063308	642117	268543	-9999	-9999	-9999	-9999
7063309	642533	268806	-9999	-9999	-9999	-9999
7063310	642166	268387	-9999	-9999	-9999	-9999
7063337	642466	267842	-9999	-9999	-9999	0.001
7063338	642648	267972	-9999	-9999	-9999	-9999
7063339	642939	267841	-9999	0.015	-9999	0.02
7063342	642943	268486	-9999	-9999	-9999	-9999
7067798	643508	265826	-9999	-9999	-9999	-9999

			Sizewell C - Breach and Coastal Inundation I			
objectid	bng east	bng north	Breach_Velo	Breach_Velo	Breach_Velo	Breach_Velo
			200_2030	200_2190	1000_2030	1000_2190
7067799	643762	265963	-9999	-9999	-9999	-9999
7067802	643674	265944	-9999	-9999	-9999	-9999
7067803	643665	265952	-9999	-9999	-9999	-9999
7067815	643565	265972	-9999	-9999	-9999	-9999
7067819	643665	265952	-9999	-9999	-9999	-9999
7067871	643820	266014	-9999	-9999	-9999	-9999
7067872	643944	266244	-9999	0.005	-9999	0.006
7067873	643983	266234	-9999	-9999	-9999	-9999
7067874	643910	266489	-9999	0.007	-9999	0.007
7067884	643808	265996	-9999	-9999	-9999	-9999
7067886	643498	265833	-9999	-9999	-9999	-9999
7067888	643906	266343	-9999	0.013	-9999	0.016
7067889	643952	266229	-9999	0.005	-9999	0.007
7067890	643990	266238	-9999	-9999	-9999	-9999
7067891	643258	267006	-9999	0.002	-9999	0.004
7067894	643359	267569	-9999	-9999	-9999	-9999
7067895	643511	267495	-9999	0.019	-9999	0.025
7067896	643186	267732	-9999	-9999	-9999	-9999
7067897	643152	267738	-9999	-9999	-9999	-9999
7067898	643002	267802	-9999	-9999	-9999	-9999
7067899	643076	267704	-9999	-9999	-9999	-9999
7067901	643178	267673	-9999	-9999	-9999	-9999
7067910	643513	267386	-9999	-9999	-9999	-9999
7067911	643348	267574	-9999	-9999	-9999	-9999
7067913	643179	267733	-9999	-9999	-9999	-9999
7067914	643062	267801	-9999	0.003	-9999	0.007
7067915	643039	267717	-9999	-9999	-9999	-9999
7067964	643180	267780	-9999	0.011	-9999	0.012
7067965	643205	267658	-9999	-9999	-9999	-9999
7067966	643277	267675	-9999	-9999	-9999	-9999
7067967	643010	267840	-9999	0.024	-9999	0.029
7067968	643056	267826	-9999	0.024	-9999	0.028
7067969	643106	267808	-9999	0.018	-9999	0.021
7067970	643687	267812	-9999	0.014	-9999	0.018
7067971	643222	268124	-9999	0.016	-9999	0.021
7067972	643936	268790	-9999	-9999	-9999	-9999
7067982	643231	267644	-9999	-9999	-9999	-9999
7067983	643218	267711	-9999	-9999	-9999	-9999
7067984	643038	267837	-9999	0.022	-9999	0.026
7067985	643079	267827	-9999	0.023	-9999	0.026
7067986	643145	267796	-9999	0.025	-9999	0.029
7067987	643222	268124	-9999	0.016	-9999	0.021
7067989	643970	268765	-9999	-9999	-9999	-9999
7068005	643833	268833	-9999	-9999	-9999	-9999
7068006	643985	268811	-9999	-9999	-9999	-9999
7068007	643986	268839	-9999	-9999	-9999	-9999
7068016	643991	268780	-9999	-9999	-9999	-9999
7068020	643832	268852	-9999	-9999	-9999	-9999
7068021	643853	268820	-9999	-9999	-9999	-9999
7068022	643986	268824	-9999	-9999	-9999	-9999
7068024	643917	268838	-9999	-9999	-9999	-9999
7068038	643989	268797	-9999	-9999	-9999	-9999
7068117	643793	265974	-9999	-9999	-9999	-9999
7068139	643615	265919	-9999	-9999	-9999	-9999
7068144	643593	266088	-9999	-9999	-9999	-9999
7068145	643830	266046	-9999	-9999	-9999	-9999

			Sizewell C - Breach and Coastal Inundation I			
objectid	bng east	bng north	Breach_Velo	Breach_Velo	Breach_Velo	Breach_Velo
			200_2030	200_2190	1000_2030	1000_2190
7068146	643942	266235	-9999	0.005	-9999	0.005
7068147	643952	266471	-9999	0.01	-9999	0.012
7068148	643529	267079	-9999	0.007	-9999	0.009
7068152	643342	267576	-9999	-9999	-9999	-9999
7068153	643507	267441	-9999	-9999	-9999	-9999
7068160	643826	266028	-9999	-9999	-9999	-9999
7068161	643948	266261	-9999	0.004	-9999	0.005
7068162	643942	266230	-9999	0.009	-9999	0.009
7068163	643972	266231	-9999	-9999	-9999	-9999
7068167	643365	267567	-9999	-9999	-9999	-9999
7068168	643521	267417	-9999	-9999	-9999	-9999
7068169	643506	267532	-9999	0.023	-9999	0.027
7068170	643164	267736	-9999	-9999	-9999	-9999
7068171	643199	267728	-9999	-9999	-9999	-9999
7068172	643126	267749	-9999	-9999	-9999	-9999
7068173	643093	267767	-9999	-9999	-9999	-9999
7068174	643067	267779	-9999	-9999	-9999	-9999
7068176	643326	267705	-9999	0.013	-9999	0.017
7068177	643245	267639	-9999	-9999	-9999	-9999
7068178	643294	267648	-9999	-9999	-9999	-9999
7068179	643251	267709	-9999	-9999	-9999	-9999
7068188	643107	267766	-9999	-9999	-9999	-9999
7068189	643080	267772	-9999	-9999	-9999	-9999
7068191	643335	267737	-9999	0.046	-9999	0.054
7068192	643213	267798	-9999	0.037	-9999	0.042
7068193	643284	267632	-9999	-9999	-9999	-9999
7068194	643255	267692	-9999	-9999	-9999	-9999
7068216	643096	267813	-9999	0.02	-9999	0.023
7068217	643125	267806	-9999	0.018	-9999	0.021
7068218	643122	268174	-9999	0.008	-9999	0.01
7068219	643910	268801	-9999	-9999	-9999	-9999
7068220	643953	268777	-9999	-9999	-9999	-9999
7068232	643005	267840	-9999	0.021	-9999	0.024
7068233	643101	267810	-9999	0.015	-9999	0.018
7068234	643161	267787	-9999	0.014	-9999	0.016
7068235	643897	268815	-9999	-9999	-9999	-9999
7068236	643923	268794	-9999	-9999	-9999	-9999
7068241	643882	268812	-9999	-9999	-9999	-9999
7068304	643931	268838	-9999	-9999	-9999	-9999
7070022	644834	262930	-9999	-9999	-9999	-9999
7070023	644857	262928	-9999	-9999	-9999	-9999
7070024	644887	262929	-9999	-9999	-9999	-9999
7070025	644951	262963	-9999	-9999	-9999	-9999
7070026	644956	262917	-9999	0.07	-9999	0.078
7070027	644947	262906	-9999	0.037	-9999	0.044
7070028	644926	262885	-9999	0.004	-9999	0.007
7070029	644922	262879	-9999	-9999	-9999	0.007
7070039	644850	262927	-9999	-9999	-9999	-9999
7070040	644883	262930	-9999	-9999	-9999	-9999
7070041	644931	262956	-9999	-9999	-9999	-9999
7070042	644979	262992	-9999	0.017	-9999	0.019
7070043	644954	262911	-9999	0.043	-9999	0.048
7070044	644933	262893	-9999	0.006	-9999	0.011
7070045	644923	262880	-9999	0.001	-9999	0.007
7070086	644839	262833	-9999	-9999	-9999	-9999
7070087	644812	262828	-9999	-9999	-9999	-9999

			Sizewell C - Breach and Coastal Inundation I			
objectid	bng east	bng north	Breach_Velo	Breach_Velo	Breach_Velo	Breach_Velo
			200_2030	200_2190	1000_2030	1000_2190
7070088	644770	262812	-9999	-9999	-9999	-9999
7070089	644711	262779	-9999	-9999	-9999	-9999
7070104	644864	262829	-9999	-9999	-9999	-9999
7070105	644814	262830	-9999	-9999	-9999	-9999
7070106	644795	262820	-9999	-9999	-9999	-9999
7070107	644715	262779	-9999	-9999	-9999	-9999
7070108	644770	262841	-9999	-9999	-9999	-9999
7070443	644841	262929	-9999	-9999	-9999	-9999
7070444	644861	262927	-9999	-9999	-9999	-9999
7070445	644891	262930	-9999	-9999	-9999	-9999
7070446	644905	262939	-9999	-9999	-9999	-9999
7070459	644854	262928	-9999	-9999	-9999	-9999
7070460	644866	262927	-9999	-9999	-9999	-9999
7070461	644896	262930	-9999	-9999	-9999	-9999
7070462	644913	262942	-9999	-9999	-9999	-9999
7070482	644939	262958	-9999	-9999	-9999	-9999
7070483	644969	262969	-9999	0.005	-9999	0.01
7070484	644959	262919	-9999	0.067	-9999	0.074
7070485	644944	262904	-9999	0.044	-9999	0.057
7070486	644939	262898	-9999	0.015	-9999	0.029
7070487	644928	262887	-9999	0.005	-9999	0.008
7070502	644922	262950	-9999	-9999	-9999	-9999
7070503	644960	262963	-9999	0	-9999	0.004
7070504	644983	262997	-9999	0.022	-9999	0.027
7070505	644952	262910	-9999	0.049	-9999	0.055
7070506	644941	262899	-9999	0.014	-9999	0.033
7070507	644931	262891	-9999	0.004	-9999	0.009
7070550	644843	262832	-9999	-9999	-9999	-9999
7070551	644768	262809	-9999	-9999	-9999	-9999
7070552	644748	262800	-9999	-9999	-9999	-9999
7070553	644731	262788	-9999	-9999	-9999	-9999
7070554	644745	262835	-9999	-9999	-9999	-9999
7070558	644661	262752	-9999	-9999	-9999	-9999
7070571	644793	262819	-9999	-9999	-9999	-9999
7070572	644752	262803	-9999	-9999	-9999	-9999
7070573	644734	262790	-9999	-9999	-9999	-9999
7070574	644768	262840	-9999	-9999	-9999	-9999
7070578	644662	262760	-9999	-9999	-9999	-9999
7071047	644695	262659	-9999	-9999	-9999	-9999
7071048	644686	262672	-9999	-9999	-9999	-9999
7071049	644696	262717	-9999	-9999	-9999	-9999
7071063	644686	262667	-9999	-9999	-9999	-9999
7071064	644692	262716	-9999	-9999	-9999	-9999
7071306	644684	262674	-9999	-9999	-9999	-9999
7071307	644672	262703	-9999	-9999	-9999	-9999
7071338	644688	262665	-9999	-9999	-9999	-9999
7071339	644684	262693	-9999	-9999	-9999	-9999
7071562	644689	262753	-9999	-9999	-9999	-9999
7071649	644490	263472	-9999	-9999	-9999	-9999
7071650	644471	263528	-9999	-9999	-9999	-9999
7071651	644456	263591	-9999	-9999	-9999	-9999
7071652	644454	263683	-9999	-9999	-9999	-9999
7071653	644527	263604	-9999	-9999	-9999	-9999
7071654	644460	263324	-9999	-9999	-9999	-9999
7071662	644465	263434	-9999	-9999	-9999	-9999
7071663	644482	263511	-9999	-9999	-9999	-9999

			Sizewell C - Breach and Coastal Inundation I			
objectid	bng east	bng north	Breach_Velo	Breach_Velo	Breach_Velo	Breach_Velo
			200_2030	200_2190	1000_2030	1000_2190
7071664	644473	263541	-9999	-9999	-9999	-9999
7071665	644450	263632	-9999	-9999	-9999	-9999
7071666	644454	263683	-9999	-9999	-9999	-9999
7071667	644530	263428	-9999	-9999	-9999	-9999
7071669	644450	263665	-9999	-9999	-9999	-9999
7071687	644641	265290	-9999	0.004	-9999	0.005
7071689	644674	265857	-9999	0.015	-9999	0.019
7071690	644861	266197	-9999	0.069	-9999	0.081
7071691	644932	266197	-9999	0.053	-9999	0.061
7071692	644906	266162	-9999	0.024	-9999	0.028
7071693	644462	266116	-9999	0.019	-9999	0.022
7071700	644603	265221	-9999	0.006	-9999	0.009
7071701	644674	265852	-9999	0.017	-9999	0.02
7071702	644241	266172	-9999	-9999	-9999	-9999
7071703	644926	266156	-9999	0.019	-9999	0.022
7071704	644876	266210	-9999	0.063	-9999	0.072
7071705	644885	266171	-9999	0.047	-9999	0.055
7071707	644061	268798	-9999	-9999	-9999	-9999
7071711	644057	268796	-9999	-9999	-9999	-9999
7071717	644013	268835	-9999	-9999	-9999	-9999
7072041	644703	262756	-9999	-9999	-9999	-9999
7072042	644696	262754	-9999	-9999	-9999	-9999
7072066	644699	262755	-9999	-9999	-9999	-9999
7072067	644686	262752	-9999	-9999	-9999	-9999
7072079	644686	262752	-9999	-9999	-9999	-9999
7072094	644426	263342	-9999	-9999	-9999	-9999
7072095	644448	263406	-9999	-9999	-9999	-9999
7072096	644478	263497	-9999	-9999	-9999	-9999
7072101	644432	263377	-9999	-9999	-9999	-9999
7072102	644477	263453	-9999	-9999	-9999	-9999
7072103	644468	263559	-9999	-9999	-9999	-9999
7072104	644454	263606	-9999	-9999	-9999	-9999
7072105	644454	263649	-9999	-9999	-9999	-9999
7072117	644522	265132	-9999	-9999	-9999	-9999
7072118	644642	265703	-9999	0.029	-9999	0.031
7072119	644537	265120	-9999	-9999	-9999	-9999
7072120	644678	265711	-9999	0.015	-9999	0.018
7072121	644651	265319	-9999	0.007	-9999	0.007
7072122	644004	266242	-9999	-9999	-9999	-9999
7072123	644359	266271	-9999	0.006	-9999	0.007
7072124	644323	266169	-9999	0.009	-9999	0.01
7072125	644323	266169	-9999	0.009	-9999	0.01
7072126	644377	266263	-9999	0.007	-9999	0.008
7072127	644854	266241	-9999	0.083	0.003	0.097
7072128	644962	266164	-9999	0.024	-9999	0.028
7072129	644894	266201	-9999	0.068	-9999	0.079
7072131	644028	268762	-9999	-9999	-9999	-9999
7072132	644457	263574	-9999	-9999	-9999	-9999
7072133	644407	263610	-9999	-9999	-9999	-9999
7072146	644522	265132	-9999	-9999	-9999	-9999
7072147	644682	265445	-9999	0.005	-9999	0.005
7072148	644698	265749	-9999	-9999	-9999	-9999
7072149	644653	265322	-9999	0.005	-9999	0.006
7072150	644069	268733	-9999	-9999	-9999	-9999
7072151	644054	268795	-9999	-9999	-9999	-9999
7072167	644680	265807	-9999	0.005	-9999	0.006

			Sizewell C - Breach and Coastal Inundation I			
objectid	bng east	bng north	Breach_Velo	Breach_Velo	Breach_Velo	Breach_Velo
			200_2030	200_2190	1000_2030	1000_2190
7072168	644345	266291	-9999	0.004	-9999	0.004
7072169	644314	266235	-9999	0.005	-9999	0.004
7072170	644323	266169	-9999	0.009	-9999	0.01
7072171	644393	266181	-9999	0.005	-9999	0.005
7072172	644854	266241	-9999	0.083	0.003	0.097
7072173	644858	266192	-9999	0.074	-9999	0.086
7072174	644992	266158	-9999	0.031	-9999	0.036
7072175	644881	266208	-9999	0.054	-9999	0.062
7072176	644021	268787	-9999	-9999	-9999	-9999
7072177	644074	268734	-9999	-9999	-9999	-9999
7072178	644080	268770	-9999	-9999	-9999	-9999
7072192	644059	268834	-9999	-9999	-9999	-9999
7072197	644016	268807	-9999	-9999	-9999	-9999
7073939	645684	263612	-9999	0.01	-9999	0.011
7073943	645099	266082	-9999	-9999	-9999	-9999
7073944	645298	266058	-9999	0.019	-9999	0.023
7073945	645297	266069	-9999	0.012	-9999	0.015
7073958	645938	265762	-9999	0.01	-9999	0.01
7073960	645115	266063	-9999	-9999	-9999	-9999
7073961	645298	266063	-9999	0.017	-9999	0.021
7073962	645293	266075	-9999	0.013	-9999	0.016
7073963	645257	266096	-9999	0.1	-9999	0.117
7073964	645170	266694	-9999	0.112	-9999	0.131
7073980	645261	266054	-9999	0.014	-9999	0.017
7073981	645225	266169	-9999	0.042	-9999	0.049
7074323	645655	263493	-9999	-9999	-9999	-9999
7074338	645683	263606	-9999	0.009	-9999	0.01
7074340	645651	263489	-9999	-9999	-9999	-9999
7074352	645223	265940	-9999	-9999	-9999	-9999
7074353	645098	266153	-9999	0.026	-9999	0.03
7074354	645080	266166	-9999	0.059	-9999	0.06
7074355	645028	266137	-9999	0.02	-9999	0.023
7074356	645077	266094	-9999	-9999	-9999	-9999
7074357	645074	266086	-9999	-9999	-9999	-9999
7074358	645176	266082	-9999	-9999	-9999	-9999
7074359	645219	266055	-9999	-9999	-9999	-9999
7074360	645328	266003	-9999	0.011	-9999	0.014
7074369	645220	265952	-9999	-9999	-9999	-9999
7074370	645093	266146	-9999	0.021	-9999	0.025
7074371	645024	266140	-9999	0.02	-9999	0.024
7074372	645082	266097	-9999	-9999	-9999	-9999
7074373	645073	266091	-9999	-9999	-9999	-9999
7074374	645153	266107	-9999	-9999	-9999	-9999
7074375	645210	266063	-9999	-9999	-9999	-9999
7074376	645219	266055	-9999	-9999	-9999	-9999
7074377	645265	266082	-9999	0.052	-9999	0.061
7074378	645226	266112	-9999	0.006	-9999	0.03
7074379	645211	266180	-9999	0.05	-9999	0.058
7074395	645207	266131	-9999	0.011	-9999	0.016
7074396	645250	266165	-9999	0.029	-9999	0.034
7075745	646282	263461	-9999	-9999	-9999	-9999
7075761	646083	263326	-9999	-9999	-9999	-9999
7075772	646323	267327	-9999	-9999	-9999	-9999
7075806	646282	263461	-9999	-9999	-9999	-9999
7075807	646323	267327	-9999	-9999	-9999	-9999
7076694	647023	262961	0.001	0.085	0.004	0.081

			Sizewell C - Breach and Coastal Inundation I			
objectid	bng east	bng north	Breach_Velo	Breach_Velo	Breach_Velo	Breach_Velo
			200_2030	200_2190	1000_2030	1000_2190
7076695	647486	262841	0.038	0.217	0.088	0.219
7076696	647488	262822	0.056	0.233	0.125	0.241
7076709	647395	262709	-9999	0.033	-9999	0.033
7076710	647509	262671	-9999	-9999	-9999	-9999
7076711	647488	262835	0.079	0.254	0.21	0.272
7076712	647135	263388	-9999	-9999	-9999	-9999
7076713	647588	267777	-9999	-9999	-9999	-9999
11845919	644934	266182	-9999	0.19	-9999	0.221
11846629	644040	268805	-9999	-9999	-9999	-9999
11846634	644040	268805	-9999	-9999	-9999	-9999
11923368	647309	263536	-9999	-9999	-9999	-9999
11932049	646846	262757	-9999	-9999	-9999	-9999
11946456	642209	267673	-9999	-9999	-9999	-9999
11946772	642926	267765	-9999	0.019	-9999	0.029
11946782	642942	267823	-9999	0.019	-9999	0.031
11947004	646806	266207	0.023	0.138	0.131	0.137
11947019	645172	266202	-9999	0.13	0.007	0.15
11947055	645245	266030	-9999	0.003	-9999	0.01
11947075	647294	263588	-9999	-9999	-9999	-9999
11947099	646277	263462	-9999	-9999	-9999	-9999
11947100	647072	267216	-9999	-9999	-9999	-9999
11947157	647485	262760	0.029	0.271	0.044	0.444
11947199	647631	267748	-9999	-9999	-9999	-9999
14528252	643034	267806	-9999	-9999	-9999	-9999
14529807	644979	262979	-9999	0.028	-9999	0.031
14530637	645125	266066	-9999	-9999	-9999	-9999
14530650	645130	266078	-9999	-9999	-9999	-9999
14530651	645152	266064	-9999	-9999	-9999	-9999
14533979	643593	266082	-9999	-9999	-9999	-9999
14533980	643590	266102	-9999	-9999	-9999	-9999
14533991	643595	266076	-9999	-9999	-9999	-9999
14533992	643591	266095	-9999	-9999	-9999	-9999
26133484	647522	262865	-9999	0.087	-9999	0.089
27123777	645680	263602	-9999	0.011	-9999	0.012
27287664	643229	267777	-9999	0.012	-9999	0.018
27287683	643255	267765	-9999	0.008	-9999	0.011
27288179	643277	267753	-9999	0.01	-9999	0.013
27664764	643263	267738	-9999	0.022	-9999	0.026
27664765	643218	267762	-9999	0.014	-9999	0.02
27798653	647160	263329	-9999	-9999	-9999	-9999
27798654	647145	263815	-9999	0.025	-9999	0.025
27798655	647043	263574	-9999	0.021	-9999	0.021
27798657	647164	263730	-9999	-9999	-9999	-9999
27798658	647260	263764	-9999	-9999	-9999	-9999
27898907	644505	265201	-9999	-9999	-9999	-9999
27898911	647496	263162	-9999	-9999	-9999	-9999
27898912	647503	263151	-9999	-9999	-9999	-9999
27898913	647503	263145	-9999	-9999	-9999	-9999
27898914	647503	263180	-9999	-9999	-9999	-9999
27898915	647503	263175	-9999	-9999	-9999	-9999
27898916	647503	263170	-9999	-9999	-9999	-9999
27898917	647503	263160	-9999	-9999	-9999	-9999
27898918	647503	263156	-9999	-9999	-9999	-9999
27898919	647503	263165	-9999	-9999	-9999	-9999
28202886	644799	262737	-9999	-9999	-9999	-9999
28354353	644375	263717	-9999	-9999	-9999	-9999

			Sizewell C - Breach and Coastal Inundation I			
objectid	bng east	bng north	Breach_Velo	Breach_Velo	Breach_Velo	Breach_Velo
			200_2030	200_2190	1000_2030	1000_2190
28354356	644392	263688	-9999	-9999	-9999	-9999
28354357	644371	263698	-9999	-9999	-9999	-9999
28354358	644404	263706	-9999	-9999	-9999	-9999
28354363	644541	265237	-9999	-9999	-9999	-9999
28354364	644406	266482	-9999	0.04	-9999	0.057
28354365	644383	266489	-9999	0.012	-9999	0.02
28354366	644372	266492	-9999	0.012	-9999	0.02
28354367	644394	266485	-9999	0.016	-9999	0.026
28354370	644093	268797	-9999	-9999	-9999	-9999
28354378	645015	262978	-9999	0.083	-9999	0.096
28448610	642776	267724	-9999	0.026	-9999	0.03
28448621	643551	265874	-9999	-9999	-9999	-9999
28448625	643524	267058	-9999	0.01	-9999	0.012
28448626	643419	267710	-9999	0.067	-9999	0.076
28448633	644369	263677	-9999	-9999	-9999	-9999
28448634	644529	265175	-9999	-9999	-9999	-9999
28448646	645869	265828	-9999	0.007	-9999	0.008
28448649	645266	266159	-9999	0.03	-9999	0.035
28449238	647125	263849	-9999	0.017	-9999	0.02
28449251	647257	263291	-9999	-9999	-9999	-9999
28449253	647271	263314	-9999	-9999	-9999	-9999
28449254	647272	263300	-9999	-9999	-9999	-9999
28449261	647277	263252	-9999	-9999	-9999	-9999
28449265	647221	263210	-9999	-9999	-9999	-9999
28449787	644411	263510	-9999	-9999	-9999	-9999
28449790	644067	268818	-9999	-9999	-9999	-9999
28449791	644052	268821	-9999	-9999	-9999	-9999
28449796	645140	263207	-9999	0.014	-9999	0.017
28449799	647179	263757	-9999	-9999	-9999	-9999
28449800	647149	263702	-9999	-9999	-9999	-9999
28449804	647461	263275	-9999	-9999	-9999	-9999
28449805	647135	263691	-9999	-9999	-9999	-9999
28449806	647272	263817	-9999	-9999	-9999	-9999
28449807	647448	263249	-9999	-9999	-9999	-9999
28730740	641931	267386	-9999	-9999	-9999	-9999
28730760	641163	269234	-9999	-9999	-9999	-9999
28731340	642765	266834	-9999	-9999	-9999	-9999
28731341	642787	266829	-9999	-9999	-9999	-9999
28731342	642779	266837	-9999	-9999	-9999	-9999
28731345	642753	266857	-9999	-9999	-9999	-9999
28731346	642760	266865	-9999	-9999	-9999	-9999
28731348	642771	266874	-9999	-9999	-9999	-9999
28731349	642782	266888	-9999	-9999	-9999	-9999
28731350	642743	266881	-9999	-9999	-9999	-9999
28731357	642042	267356	-9999	-9999	-9999	-9999
28731359	642477	267577	-9999	0.006	-9999	0.008
28731360	642467	267551	-9999	-9999	-9999	-9999
28731365	642658	267663	-9999	0.01	-9999	0.012
28731367	642684	267659	-9999	0.01	-9999	0.013
28731368	642680	267675	-9999	0.018	-9999	0.021
28731379	642724	267955	-9999	0.007	-9999	0.008
28731380	642706	267934	-9999	0.006	-9999	0.008
28731381	642699	267962	-9999	0.009	-9999	0.01
28731382	642685	267945	-9999	0.003	-9999	0.004
28731383	642668	267954	-9999	-9999	-9999	0
28731384	642671	267960	-9999	-9999	-9999	-9999

			Sizewell C - Breach and Coastal Inundation I			
objectid	bng east	bng north	Breach_Velo	Breach_Velo	Breach_Velo	Breach_Velo
			200_2030	200_2190	1000_2030	1000_2190
28731385	642682	267973	-9999	0.002	-9999	0.003
28731386	642675	267985	-9999	-9999	-9999	0.002
28731387	642663	267976	-9999	-9999	-9999	-9999
28731388	642663	267982	-9999	-9999	-9999	-9999
28731389	642913	267828	-9999	0.019	-9999	0.022
28731390	642675	267659	-9999	0.007	-9999	0.009
28731392	642324	267538	-9999	-9999	-9999	-9999
28731393	642306	267526	-9999	-9999	-9999	-9999
28731395	642715	267680	-9999	0.012	-9999	0.014
28731396	642741	267609	-9999	-9999	-9999	-9999
28731399	642143	268493	-9999	-9999	-9999	-9999
28731400	642129	268524	-9999	-9999	-9999	-9999
28731401	642112	268530	-9999	-9999	-9999	-9999
28731402	642115	268522	-9999	-9999	-9999	-9999
28731403	642123	268490	-9999	-9999	-9999	-9999
28731404	642119	268502	-9999	-9999	-9999	-9999
28731405	642124	268507	-9999	-9999	-9999	-9999
28731406	642108	268511	-9999	-9999	-9999	-9999
28731407	642102	268522	-9999	-9999	-9999	-9999
28731408	642087	268512	-9999	-9999	-9999	-9999
28731409	642075	268509	-9999	-9999	-9999	-9999
28731410	642111	268520	-9999	-9999	-9999	-9999
28731411	642119	268513	-9999	-9999	-9999	-9999
28731412	642491	268794	-9999	-9999	-9999	-9999
28731418	642168	268366	-9999	-9999	-9999	-9999
28732247	643547	265877	-9999	-9999	-9999	-9999
28732248	643566	265886	-9999	-9999	-9999	-9999
28732296	644961	262974	-9999	0	-9999	0.002
28732368	644711	262697	-9999	-9999	-9999	-9999
28732458	644536	265162	-9999	-9999	-9999	-9999
28732459	644562	265163	-9999	-9999	-9999	0
28732460	644573	265200	-9999	0.001	-9999	0.006
28732461	644578	265193	-9999	0.007	-9999	0.021
28732462	644539	265219	-9999	-9999	-9999	-9999
28732463	644544	265243	-9999	-9999	-9999	-9999
28732464	644540	265262	-9999	-9999	-9999	-9999
28732465	644674	265457	-9999	0.009	-9999	0.009
28732466	644685	265480	-9999	0.007	-9999	0.008
28732467	644691	265521	-9999	0.006	-9999	0.008
28732473	644698	265808	-9999	0.005	-9999	0.006
28732474	644563	265204	-9999	0.001	-9999	0.009
28732475	644550	265160	-9999	-9999	-9999	-9999
28732476	644668	265144	-9999	-9999	-9999	-9999
28732477	644650	265148	-9999	-9999	-9999	-9999
28732479	644898	266147	-9999	0.014	-9999	0.017
28732480	644954	266147	-9999	0.021	-9999	0.023
28732481	644835	266230	-9999	0.051	0.001	0.059
28732483	644307	266259	-9999	0.005	-9999	0.008
28732487	644942	266197	-9999	0.071	-9999	0.083
28732488	644994	266133	-9999	0.006	-9999	0.009
28732489	644117	268046	-9999	0.012	-9999	0.015
28732905	645102	263217	-9999	0.027	-9999	0.022
28732927	645907	265799	-9999	0.011	-9999	0.015
28732928	645908	265781	-9999	0.008	-9999	0.009
28732929	645890	265770	-9999	0.008	-9999	0.009
28732931	645877	265795	-9999	0.006	-9999	0.007

			Sizewell C - Breach and Coastal Inundation I			
objectid	bng east	bng north	Breach_Velo	Breach_Velo	Breach_Velo	Breach_Velo
			200_2030	200_2190	1000_2030	1000_2190
28732932	645877	265779	-9999	0.005	-9999	0.006
28732933	645880	265863	-9999	0.007	-9999	0.007
28732934	645867	265847	-9999	0.01	-9999	0.011
28732935	645897	265851	-9999	0.032	-9999	0.011
28732936	645897	265839	-9999	0.009	-9999	0.008
28732937	645218	266000	-9999	-9999	-9999	-9999
28732938	645235	265985	-9999	-9999	-9999	-9999
28732943	645243	265975	-9999	-9999	-9999	-9999
28732944	645036	266124	-9999	0.006	-9999	0.011
28732947	645237	266067	-9999	-9999	-9999	-9999
28732948	645215	266016	-9999	-9999	-9999	-9999
28732949	645238	266024	-9999	-9999	-9999	-9999
28732950	645241	266005	-9999	-9999	-9999	-9999
28732952	645265	266090	-9999	0.038	-9999	0.044
28732953	645196	266180	-9999	0.054	-9999	0.063
28732954	645200	266194	-9999	0.109	-9999	0.127
28732955	645093	266074	-9999	-9999	-9999	-9999
28733691	647483	262717	-9999	-9999	-9999	-9999
28733692	647135	262423	-9999	0.005	-9999	0.005
28733693	647166	262434	-9999	0.008	-9999	0.007
28733694	647171	262423	-9999	0.005	-9999	0.005
28733695	647160	262420	-9999	0.007	-9999	0.007
28733696	647170	262409	-9999	0.007	-9999	0.008
28733697	647154	262406	-9999	0.005	-9999	0.006
28733698	647151	262376	-9999	-9999	-9999	-9999
28733699	647178	262389	-9999	-9999	-9999	-9999
28733700	647180	262380	-9999	-9999	-9999	-9999
28733701	647183	262367	-9999	-9999	-9999	-9999
28733703	647185	262349	-9999	-9999	-9999	-9999
28733711	647487	262689	-9999	-9999	-9999	-9999
28733712	647475	262683	-9999	-9999	-9999	-9999
28733713	647475	262827	0.004	0.113	0.018	0.112
28733723	647343	263380	-9999	-9999	-9999	-9999
28733726	647275	263876	-9999	-9999	-9999	-9999
28733727	647219	263842	-9999	-9999	-9999	-9999
28733728	647057	263680	-9999	0.018	-9999	0.018
28733729	647057	263700	-9999	0.013	-9999	0.014
28733730	647487	263499	-9999	-9999	-9999	-9999
28733731	647476	263583	-9999	-9999	-9999	-9999
28733732	647490	263582	-9999	-9999	-9999	-9999
28733733	647486	263627	-9999	-9999	-9999	-9999
28733734	647426	263417	-9999	-9999	-9999	-9999
28733735	647450	263415	-9999	-9999	-9999	-9999
28733736	647486	263414	-9999	-9999	-9999	-9999
28733737	647296	263416	-9999	-9999	-9999	-9999
28733738	647321	263430	-9999	-9999	-9999	-9999
28733739	647322	263425	-9999	-9999	-9999	-9999
28733740	647322	263420	-9999	-9999	-9999	-9999
28733741	647322	263414	-9999	-9999	-9999	-9999
28733742	647322	263410	-9999	-9999	-9999	-9999
28733743	647320	263404	-9999	-9999	-9999	-9999
28733744	647283	263378	-9999	-9999	-9999	-9999
28733745	647481	263708	-9999	-9999	-9999	-9999
28733746	647418	263687	-9999	-9999	-9999	-9999
28733747	647388	263686	-9999	-9999	-9999	-9999
28733748	647367	263577	-9999	-9999	-9999	-9999

Sizewell C - Breach and Coastal Inundation I

objectid	bng east	bng north	Breach_Velo	Breach_Velo	Breach_Velo	Breach_Velo
			200_2030	200_2190	1000_2030	1000_2190
28733749	647291	263612	-9999	-9999	-9999	-9999
28733750	647319	263609	-9999	-9999	-9999	-9999
28733751	647332	263593	-9999	-9999	-9999	-9999
28733752	647332	263670	-9999	-9999	-9999	-9999
28733753	647355	263727	-9999	-9999	-9999	-9999
28733755	647390	263473	-9999	-9999	-9999	-9999
28733756	647405	263469	-9999	-9999	-9999	-9999
28733757	647377	263692	-9999	-9999	-9999	-9999
28733758	647330	263473	-9999	-9999	-9999	-9999
28733759	647345	263470	-9999	-9999	-9999	-9999
28733760	647234	263631	-9999	-9999	-9999	-9999
28733761	647244	263741	-9999	-9999	-9999	-9999
28733762	647244	263722	-9999	-9999	-9999	-9999
28733763	647211	263715	-9999	-9999	-9999	-9999
28733764	647211	263701	-9999	-9999	-9999	-9999
28733765	647121	263652	-9999	-9999	-9999	-9999
28733766	647164	263656	-9999	-9999	-9999	-9999
28733767	647183	263657	-9999	-9999	-9999	-9999
28733768	647180	263584	-9999	-9999	-9999	-9999
28733769	647137	263579	-9999	-9999	-9999	-9999
28733770	647120	263596	-9999	-9999	-9999	-9999
28733771	647120	263555	-9999	-9999	-9999	-9999
28733772	647148	263494	-9999	-9999	-9999	-9999
28733773	647170	263489	-9999	-9999	-9999	-9999
28733774	647233	263482	-9999	-9999	-9999	-9999
28733775	647268	263568	-9999	-9999	-9999	-9999
28733777	647186	263437	-9999	-9999	-9999	-9999
28733778	647244	263344	-9999	-9999	-9999	-9999
28733779	647118	263287	-9999	-9999	-9999	-9999
28733780	647179	263202	-9999	-9999	-9999	-9999
28733781	647179	263224	-9999	-9999	-9999	-9999
28733782	647265	263180	-9999	-9999	-9999	-9999
28733783	647286	263315	-9999	-9999	-9999	-9999
28733784	647281	263290	-9999	-9999	-9999	-9999
28733785	647281	263270	-9999	-9999	-9999	-9999
28733786	647282	263244	-9999	-9999	-9999	-9999
28733787	647494	263178	-9999	-9999	-9999	-9999
28733788	647388	263300	-9999	-9999	-9999	-9999
28733789	647452	263353	-9999	-9999	-9999	-9999
28733790	647487	263359	-9999	-9999	-9999	-9999
28733791	647487	263378	-9999	-9999	-9999	-9999
28733793	647386	263380	-9999	-9999	-9999	-9999
28733794	647387	263386	-9999	-9999	-9999	-9999
28733798	647386	263190	-9999	-9999	-9999	-9999
28733799	647317	263204	-9999	-9999	-9999	-9999
28733800	647319	263149	-9999	-9999	-9999	-9999
28733801	647337	263150	-9999	-9999	-9999	-9999
28733802	647356	263148	-9999	-9999	-9999	-9999
28733803	647365	263148	-9999	-9999	-9999	-9999
28733804	647373	263147	-9999	-9999	-9999	-9999
28733805	647381	263147	-9999	-9999	-9999	-9999
28733806	647389	263147	-9999	-9999	-9999	-9999
28733807	647398	263147	-9999	-9999	-9999	-9999
28733808	647406	263147	-9999	-9999	-9999	-9999
28733809	647414	263147	-9999	-9999	-9999	-9999
28733810	647420	263145	-9999	-9999	-9999	-9999

Sizewell C - Breach and Coastal Inundation I

objectid	bng east	bng north	Breach_Velo	Breach_Velo	Breach_Velo	Breach_Velo
			200_2030	200_2190	1000_2030	1000_2190
28733811	647388	263243	-9999	-9999	-9999	-9999
28733812	647348	263122	-9999	-9999	-9999	-9999
28733813	647419	263121	-9999	-9999	-9999	-9999
28733814	647440	263126	-9999	-9999	-9999	-9999
28733815	647466	263119	-9999	-9999	-9999	-9999
28733816	647482	263738	-9999	-9999	-9999	-9999
28733817	647481	263679	-9999	-9999	-9999	-9999
28733818	647431	263681	-9999	-9999	-9999	-9999
28733819	647393	263417	-9999	-9999	-9999	-9999
28733820	647161	263436	-9999	-9999	-9999	-9999
28733826	647148	267166	-9999	-9999	-9999	-9999
29545754	641447	268954	-9999	-9999	-9999	-9999
29545763	642988	267801	-9999	-9999	-9999	-9999
29545764	642605	267671	-9999	0.02	-9999	0.023
29832129	646619	265093	-9999	0.008	-9999	0.013
29832130	646606	265086	-9999	0.003	-9999	0.004
29832131	646625	265081	-9999	0.01	-9999	0.008
29832132	646613	265074	-9999	0.005	-9999	0.008
29832133	646603	265069	-9999	-9999	-9999	0.003
29832136	646347	267302	-9999	0.008	-9999	0.009
29832137	646330	267295	-9999	0.01	-9999	0.01
29832139	646342	267274	-9999	0.026	-9999	0.028
29832141	646183	267262	-9999	0.01	-9999	0.01
29832142	646234	267274	-9999	0.006	-9999	0.008
29832143	646231	267283	-9999	0.008	-9999	0.01
29832144	646229	267291	-9999	0.02	-9999	0.022
29832145	646244	267298	-9999	0.012	-9999	0.016
29832146	646256	267263	-9999	0.006	-9999	0.006
29832150	646272	267279	-9999	0.007	-9999	0.009
29832152	646264	267305	-9999	0.011	-9999	0.012
29832153	646333	267290	-9999	0.009	-9999	0.01

Model: Baseline Maximum Flood Velocity (m/s)

objectid	bng east	bng north	Coastal In_Velo			
			200_2030	200_2190	1000_2030	1000_2190
103801	643541	267519	-9999	0.045	-9999	0.053
103802	643516	267504	-9999	0.025	-9999	0.034
103803	643521	267512	-9999	0.031	-9999	0.04
603934	647444	263378	-9999	-9999	-9999	-9999
603935	647258	263254	-9999	-9999	-9999	-9999
603936	647320	263330	-9999	-9999	-9999	-9999
603937	647294	263472	-9999	-9999	-9999	-9999
604027	643585	266061	-9999	-9999	-9999	-9999
604028	643574	266057	-9999	-9999	-9999	-9999
619191	646814	262790	-9999	-9999	-9999	-9999
619192	646836	262827	-9999	-9999	-9999	-9999
619220	643550	267520	-9999	0.046	-9999	0.053
619232	646814	262842	-9999	-9999	-9999	-9999
619233	646830	262849	-9999	-9999	-9999	-9999
619234	646776	262835	-9999	-9999	-9999	-9999
619235	646761	262827	-9999	-9999	-9999	-9999
619236	646803	262842	-9999	-9999	-9999	-9999
619237	646787	262835	-9999	-9999	-9999	-9999
664269	643560	265990	-9999	-9999	-9999	-9999
664270	643551	265995	-9999	-9999	-9999	-9999
664277	643622	265864	-9999	-9999	-9999	-9999
664279	643652	265872	-9999	-9999	-9999	-9999
664280	643646	265876	-9999	-9999	-9999	-9999
664281	643632	265883	-9999	-9999	-9999	-9999
664288	643509	265859	-9999	-9999	-9999	-9999
664289	643537	265866	-9999	-9999	-9999	-9999
664290	643618	265839	-9999	-9999	-9999	-9999
664293	643791	266011	-9999	-9999	-9999	-9999
664295	643954	266571	-9999	-9999	-9999	-9999
664296	643928	266499	-9999	0.004	-9999	0.006
664297	643254	266993	-9999	0.005	-9999	0.011
664298	643979	266560	-9999	0.004	-9999	0.01
664299	643527	267052	-9999	0.01	-9999	0.016
664305	643557	267407	-9999	-9999	-9999	0.001
664307	643505	267436	-9999	-9999	-9999	-9999
664309	643191	267778	-9999	0.01	-9999	0.015
664310	643356	267698	-9999	0.024	-9999	0.029
664311	643006	267850	-9999	0.03	-9999	0.034
664312	643060	267842	-9999	0.043	-9999	0.047
664314	643683	267828	-9999	-9999	-9999	-9999
664315	643651	267815	-9999	0.084	-9999	0.092
664319	643095	268194	-9999	0.014	-9999	0.02
664320	643205	268187	-9999	-9999	-9999	-9999
664321	643224	268182	-9999	-9999	-9999	-9999
664322	643202	268168	-9999	-9999	-9999	-9999
664324	643234	268163	-9999	-9999	-9999	-9999
664326	643250	268156	-9999	-9999	-9999	0.002
664327	643910	268182	-9999	-9999	-9999	-9999
664328	643908	268176	-9999	-9999	-9999	-9999
664329	643096	268207	-9999	0.013	-9999	0.021
664330	643983	268318	-9999	0.006	-9999	0.007
720634	644168	268075	-9999	-9999	-9999	-9999
720678	645144	263193	-9999	0.333	-9999	0.488
752183	644046	266583	-9999	0.052	-9999	0.059
752355	645408	263772	-9999	-9999	-9999	-9999
1129762	643503	267129	-9999	-9999	-9999	-9999

Model: Baseline Maximum Flood Velocity (m/s)

objectid	bng east	bng north	Coastal In_Velo			
			200_2030	200_2190	1000_2030	1000_2190
1490317	643215	267652	-9999	-9999	-9999	-9999
1491781	647507	262900	-9999	0.433	-9999	1.158
1491796	647495	262956	-9999	-9999	-9999	-9999
1562053	643115	267764	-9999	-9999	-9999	-9999
1787739	643763	265970	-9999	-9999	-9999	-9999
1789803	644809	262745	-9999	-9999	-9999	-9999
1790570	642623	267565	-9999	-9999	-9999	-9999
1790592	642628	267549	-9999	-9999	-9999	-9999
1790594	643261	267631	-9999	-9999	-9999	-9999
2211193	642765	266763	-9999	-9999	-9999	-9999
2211195	642067	267324	-9999	-9999	-9999	-9999
2211213	642150	267346	-9999	-9999	-9999	-9999
2211214	642116	267325	-9999	-9999	-9999	-9999
2211215	642483	267547	-9999	-9999	-9999	-9999
2211218	642652	267616	-9999	-9999	-9999	-9999
2211219	642788	267666	-9999	-9999	-9999	0
2211220	642753	267669	-9999	-9999	-9999	0.003
2211221	642956	267773	-9999	-9999	-9999	-9999
2211222	642938	267753	-9999	-9999	-9999	0.003
2211223	642913	267734	-9999	0.006	-9999	0.012
2211224	642908	267775	-9999	0.013	-9999	0.016
2211225	642893	267745	-9999	0.009	-9999	0.01
2211226	642864	267704	-9999	0.004	-9999	0.008
2211228	642895	267649	-9999	-9999	-9999	-9999
2211229	642924	267687	-9999	-9999	-9999	-9999
2211231	642029	267321	-9999	-9999	-9999	-9999
2211232	642132	267336	-9999	-9999	-9999	-9999
2211233	642502	267572	-9999	-9999	-9999	0.001
2211237	642615	267605	-9999	-9999	-9999	-9999
2211238	642733	267669	-9999	0.003	-9999	0.007
2211239	642759	267669	-9999	-9999	-9999	0.003
2211240	642954	267754	-9999	-9999	-9999	-9999
2211241	642929	267742	-9999	0.053	-9999	0.058
2211242	642912	267782	-9999	0.012	-9999	0.015
2211243	642903	267762	-9999	0.01	-9999	0.013
2211244	642875	267728	-9999	0.005	-9999	0.008
2211245	642821	267673	-9999	0.002	-9999	0.005
2211246	642881	267628	-9999	-9999	-9999	-9999
2211247	642508	267863	-9999	0.001	-9999	0.004
2211248	642618	267917	-9999	0.005	-9999	0.01
2211249	642946	267839	-9999	0.013	-9999	0.024
2211250	642930	267840	-9999	0.01	-9999	0.015
2211251	642964	267802	-9999	-9999	-9999	-9999
2211253	642703	267633	-9999	-9999	-9999	-9999
2211254	642017	269268	-9999	-9999	-9999	-9999
2211264	642899	267656	-9999	-9999	-9999	-9999
2211265	642905	267706	-9999	-9999	-9999	-9999
2211266	642426	267822	-9999	0	-9999	0.003
2211267	642957	267839	-9999	0.006	-9999	0.014
2211268	642934	267840	-9999	0.008	-9999	0.015
2211269	642911	267850	-9999	0.015	-9999	0.018
2211270	642964	267807	-9999	-9999	-9999	0.001
2211271	642440	267829	-9999	-9999	-9999	0.004
2211272	642013	269272	-9999	-9999	-9999	-9999
2213830	647223	263080	-9999	-9999	-9999	-9999
2213833	647162	267192	-9999	-9999	-9999	-9999

Model: Baseline Maximum Flood Velocity (m/s)

objectid	bng east	bng north	Coastal In_Velo			
			200_2030	200_2190	1000_2030	1000_2190
2213841	647189	262324	-9999	-9999	-9999	-9999
2213843	647492	262733	-9999	-9999	-9999	-9999
2213844	647509	262678	-9999	-9999	-9999	-9999
2213845	647541	262748	-9999	0.213	0	0.242
2213846	647454	262844	0.013	0.046	0.011	0.064
2213856	647152	262430	-9999	0.016	-9999	0.037
2213858	647031	262964	-9999	0.068	-9999	0.097
2213859	647505	262662	-9999	-9999	-9999	-9999
2213860	647508	262686	-9999	-9999	-9999	-9999
2213861	647511	262863	0.041	0.12	0.057	0.155
2213862	647488	262828	0.007	0.158	0.037	0.2
2213863	647496	262791	0.054	0.217	0.14	0.254
2213864	647496	262775	0.056	0.335	0.13	0.379
2213882	647496	262775	0.056	0.335	0.13	0.379
7062053	641203	269178	-9999	-9999	-9999	-9999
7062089	641203	269178	-9999	-9999	-9999	-9999
7063235	642721	266762	-9999	-9999	-9999	-9999
7063236	642745	266834	-9999	-9999	-9999	-9999
7063238	642672	267576	-9999	-9999	-9999	-9999
7063240	642683	267615	-9999	-9999	-9999	-9999
7063241	642738	267669	-9999	0.003	-9999	0.009
7063252	642767	266759	-9999	-9999	-9999	-9999
7063253	642804	266922	-9999	-9999	-9999	-9999
7063254	642557	267562	-9999	-9999	-9999	-9999
7063255	642651	267559	-9999	-9999	-9999	-9999
7063256	642741	267645	-9999	-9999	-9999	-9999
7063257	642657	267653	-9999	0.006	-9999	0.011
7063268	642744	267669	-9999	0.001	-9999	0.005
7063269	642765	267669	-9999	-9999	-9999	-9999
7063270	642998	267776	-9999	-9999	-9999	-9999
7063271	642919	267792	-9999	0.008	-9999	0.011
7063272	642850	267740	-9999	0.015	-9999	0.016
7063273	642860	267690	-9999	-9999	-9999	0.003
7063274	642839	267663	-9999	-9999	-9999	-9999
7063275	642845	267630	-9999	-9999	-9999	-9999
7063276	642910	267675	-9999	-9999	-9999	-9999
7063285	642749	267669	-9999	0	-9999	0.004
7063286	642770	267669	-9999	-9999	-9999	-9999
7063287	642957	267781	-9999	-9999	-9999	-9999
7063288	642901	267755	-9999	0.012	-9999	0.014
7063289	642876	267734	-9999	0.006	-9999	0.01
7063290	642856	267684	-9999	-9999	-9999	0
7063291	642817	267674	-9999	0.004	-9999	0.005
7063292	642879	267625	-9999	-9999	-9999	-9999
7063304	642454	267836	-9999	-9999	-9999	0.003
7063305	642982	267846	-9999	0.021	-9999	0.029
7063306	642964	267819	-9999	-9999	-9999	0.005
7063307	642702	267670	-9999	0.006	-9999	0.008
7063308	642117	268543	-9999	-9999	-9999	-9999
7063309	642533	268806	-9999	-9999	-9999	-9999
7063310	642166	268387	-9999	-9999	-9999	-9999
7063337	642466	267842	-9999	-9999	-9999	0.004
7063338	642648	267972	-9999	-9999	-9999	-9999
7063339	642939	267841	-9999	0.013	-9999	0.02
7063342	642943	268486	-9999	-9999	-9999	-9999
7067798	643508	265826	-9999	-9999	-9999	-9999

Model: Baseline Maximum Flood Velocity (m/s)

objectid	bng east	bng north	Coastal In_Velo			
			200_2030	200_2190	1000_2030	1000_2190
7067799	643762	265963	-9999	-9999	-9999	-9999
7067802	643674	265944	-9999	-9999	-9999	-9999
7067803	643665	265952	-9999	-9999	-9999	-9999
7067815	643565	265972	-9999	-9999	-9999	-9999
7067819	643665	265952	-9999	-9999	-9999	-9999
7067871	643820	266014	-9999	-9999	-9999	-9999
7067872	643944	266244	-9999	0.004	-9999	0.007
7067873	643983	266234	-9999	-9999	-9999	-9999
7067874	643910	266489	-9999	0.006	-9999	0.005
7067884	643808	265996	-9999	-9999	-9999	-9999
7067886	643498	265833	-9999	-9999	-9999	-9999
7067888	643906	266343	-9999	0.012	-9999	0.016
7067889	643952	266229	-9999	0.005	-9999	0.007
7067890	643990	266238	-9999	-9999	-9999	-9999
7067891	643258	267006	-9999	0.002	-9999	0.007
7067894	643359	267569	-9999	-9999	-9999	-9999
7067895	643511	267495	-9999	0.017	-9999	0.024
7067896	643186	267732	-9999	-9999	-9999	-9999
7067897	643152	267738	-9999	-9999	-9999	-9999
7067898	643002	267802	-9999	-9999	-9999	-9999
7067899	643076	267704	-9999	-9999	-9999	-9999
7067901	643178	267673	-9999	-9999	-9999	-9999
7067910	643513	267386	-9999	-9999	-9999	-9999
7067911	643348	267574	-9999	-9999	-9999	-9999
7067913	643179	267733	-9999	-9999	-9999	-9999
7067914	643062	267801	-9999	0.004	-9999	0.009
7067915	643039	267717	-9999	-9999	-9999	-9999
7067964	643180	267780	-9999	0.01	-9999	0.013
7067965	643205	267658	-9999	-9999	-9999	-9999
7067966	643277	267675	-9999	-9999	-9999	-9999
7067967	643010	267840	-9999	0.021	-9999	0.027
7067968	643056	267826	-9999	0.021	-9999	0.026
7067969	643106	267808	-9999	0.016	-9999	0.019
7067970	643687	267812	-9999	0.012	-9999	0.017
7067971	643222	268124	-9999	0.014	-9999	0.02
7067972	643936	268790	-9999	-9999	-9999	-9999
7067982	643231	267644	-9999	-9999	-9999	-9999
7067983	643218	267711	-9999	-9999	-9999	-9999
7067984	643038	267837	-9999	0.02	-9999	0.024
7067985	643079	267827	-9999	0.02	-9999	0.023
7067986	643145	267796	-9999	0.023	-9999	0.026
7067987	643222	268124	-9999	0.014	-9999	0.02
7067989	643970	268765	-9999	-9999	-9999	-9999
7068005	643833	268833	-9999	-9999	-9999	-9999
7068006	643985	268811	-9999	-9999	-9999	-9999
7068007	643986	268839	-9999	-9999	-9999	-9999
7068016	643991	268780	-9999	-9999	-9999	-9999
7068020	643832	268852	-9999	-9999	-9999	-9999
7068021	643853	268820	-9999	-9999	-9999	-9999
7068022	643986	268824	-9999	-9999	-9999	-9999
7068024	643917	268838	-9999	-9999	-9999	-9999
7068038	643989	268797	-9999	-9999	-9999	-9999
7068117	643793	265974	-9999	-9999	-9999	-9999
7068139	643615	265919	-9999	-9999	-9999	-9999
7068144	643593	266088	-9999	-9999	-9999	-9999
7068145	643830	266046	-9999	-9999	-9999	-9999

Model: Baseline Maximum Flood Velocity (m/s)

objectid	bng east	bng north	Coastal In_Velo			
			200_2030	200_2190	1000_2030	1000_2190
7068146	643942	266235	-9999	0.007	-9999	0.007
7068147	643952	266471	-9999	0.009	-9999	0.014
7068148	643529	267079	-9999	0.006	-9999	0.011
7068152	643342	267576	-9999	-9999	-9999	-9999
7068153	643507	267441	-9999	-9999	-9999	-9999
7068160	643826	266028	-9999	-9999	-9999	-9999
7068161	643948	266261	-9999	0.004	-9999	0.008
7068162	643942	266230	-9999	0.007	-9999	0.006
7068163	643972	266231	-9999	-9999	-9999	-9999
7068167	643365	267567	-9999	-9999	-9999	-9999
7068168	643521	267417	-9999	-9999	-9999	-9999
7068169	643506	267532	-9999	0.02	-9999	0.025
7068170	643164	267736	-9999	-9999	-9999	-9999
7068171	643199	267728	-9999	-9999	-9999	-9999
7068172	643126	267749	-9999	-9999	-9999	-9999
7068173	643093	267767	-9999	-9999	-9999	-9999
7068174	643067	267779	-9999	-9999	-9999	-9999
7068176	643326	267705	-9999	0.011	-9999	0.017
7068177	643245	267639	-9999	-9999	-9999	-9999
7068178	643294	267648	-9999	-9999	-9999	-9999
7068179	643251	267709	-9999	-9999	-9999	-9999
7068188	643107	267766	-9999	-9999	-9999	-9999
7068189	643080	267772	-9999	-9999	-9999	-9999
7068191	643335	267737	-9999	0.042	-9999	0.051
7068192	643213	267798	-9999	0.033	-9999	0.037
7068193	643284	267632	-9999	-9999	-9999	-9999
7068194	643255	267692	-9999	-9999	-9999	-9999
7068216	643096	267813	-9999	0.018	-9999	0.021
7068217	643125	267806	-9999	0.016	-9999	0.019
7068218	643122	268174	-9999	0.007	-9999	0.012
7068219	643910	268801	-9999	-9999	-9999	-9999
7068220	643953	268777	-9999	-9999	-9999	-9999
7068232	643005	267840	-9999	0.018	-9999	0.022
7068233	643101	267810	-9999	0.014	-9999	0.016
7068234	643161	267787	-9999	0.013	-9999	0.014
7068235	643897	268815	-9999	-9999	-9999	-9999
7068236	643923	268794	-9999	-9999	-9999	-9999
7068241	643882	268812	-9999	-9999	-9999	-9999
7068304	643931	268838	-9999	-9999	-9999	-9999
7070022	644834	262930	-9999	-9999	-9999	-9999
7070023	644857	262928	-9999	-9999	-9999	-9999
7070024	644887	262929	-9999	-9999	-9999	-9999
7070025	644951	262963	-9999	-9999	-9999	0.002
7070026	644956	262917	-9999	0.065	-9999	0.074
7070027	644947	262906	-9999	0.032	-9999	0.041
7070028	644926	262885	-9999	0.004	-9999	0.006
7070029	644922	262879	-9999	-9999	-9999	0.007
7070039	644850	262927	-9999	-9999	-9999	-9999
7070040	644883	262930	-9999	-9999	-9999	-9999
7070041	644931	262956	-9999	-9999	-9999	-9999
7070042	644979	262992	-9999	0.017	-9999	0.018
7070043	644954	262911	-9999	0.039	-9999	0.045
7070044	644933	262893	-9999	0.006	-9999	0.011
7070045	644923	262880	-9999	0.001	-9999	0.007
7070086	644839	262833	-9999	-9999	-9999	-9999
7070087	644812	262828	-9999	-9999	-9999	-9999

Model: Baseline Maximum Flood Velocity (m/s)

objectid	bng east	bng north	Coastal In_Velo			
			200_2030	200_2190	1000_2030	1000_2190
7070088	644770	262812	-9999	-9999	-9999	-9999
7070089	644711	262779	-9999	-9999	-9999	-9999
7070104	644864	262829	-9999	-9999	-9999	-9999
7070105	644814	262830	-9999	-9999	-9999	-9999
7070106	644795	262820	-9999	-9999	-9999	-9999
7070107	644715	262779	-9999	-9999	-9999	-9999
7070108	644770	262841	-9999	-9999	-9999	-9999
7070443	644841	262929	-9999	-9999	-9999	-9999
7070444	644861	262927	-9999	-9999	-9999	-9999
7070445	644891	262930	-9999	-9999	-9999	-9999
7070446	644905	262939	-9999	-9999	-9999	-9999
7070459	644854	262928	-9999	-9999	-9999	-9999
7070460	644866	262927	-9999	-9999	-9999	-9999
7070461	644896	262930	-9999	-9999	-9999	-9999
7070462	644913	262942	-9999	-9999	-9999	-9999
7070482	644939	262958	-9999	-9999	-9999	-9999
7070483	644969	262969	-9999	0.005	-9999	0.011
7070484	644959	262919	-9999	0.063	-9999	0.071
7070485	644944	262904	-9999	0.035	-9999	0.051
7070486	644939	262898	-9999	0.01	-9999	0.025
7070487	644928	262887	-9999	0.004	-9999	0.007
7070502	644922	262950	-9999	-9999	-9999	-9999
7070503	644960	262963	-9999	0.001	-9999	0.008
7070504	644983	262997	-9999	0.021	-9999	0.024
7070505	644952	262910	-9999	0.045	-9999	0.052
7070506	644941	262899	-9999	0.009	-9999	0.029
7070507	644931	262891	-9999	0.004	-9999	0.008
7070550	644843	262832	-9999	-9999	-9999	-9999
7070551	644768	262809	-9999	-9999	-9999	-9999
7070552	644748	262800	-9999	-9999	-9999	-9999
7070553	644731	262788	-9999	-9999	-9999	-9999
7070554	644745	262835	-9999	-9999	-9999	-9999
7070558	644661	262752	-9999	-9999	-9999	-9999
7070571	644793	262819	-9999	-9999	-9999	-9999
7070572	644752	262803	-9999	-9999	-9999	-9999
7070573	644734	262790	-9999	-9999	-9999	-9999
7070574	644768	262840	-9999	-9999	-9999	-9999
7070578	644662	262760	-9999	-9999	-9999	-9999
7071047	644695	262659	-9999	-9999	-9999	-9999
7071048	644686	262672	-9999	-9999	-9999	-9999
7071049	644696	262717	-9999	-9999	-9999	-9999
7071063	644686	262667	-9999	-9999	-9999	-9999
7071064	644692	262716	-9999	-9999	-9999	-9999
7071306	644684	262674	-9999	-9999	-9999	-9999
7071307	644672	262703	-9999	-9999	-9999	-9999
7071338	644688	262665	-9999	-9999	-9999	-9999
7071339	644684	262693	-9999	-9999	-9999	-9999
7071562	644689	262753	-9999	-9999	-9999	-9999
7071649	644490	263472	-9999	-9999	-9999	-9999
7071650	644471	263528	-9999	-9999	-9999	-9999
7071651	644456	263591	-9999	-9999	-9999	-9999
7071652	644454	263683	-9999	-9999	-9999	-9999
7071653	644527	263604	-9999	-9999	-9999	-9999
7071654	644460	263324	-9999	-9999	-9999	-9999
7071662	644465	263434	-9999	-9999	-9999	-9999
7071663	644482	263511	-9999	-9999	-9999	-9999

Model: Baseline Maximum Flood Velocity (m/s)

objectid	bng east	bng north	Coastal In_Velo			
			200_2030	200_2190	1000_2030	1000_2190
7071664	644473	263541	-9999	-9999	-9999	-9999
7071665	644450	263632	-9999	-9999	-9999	-9999
7071666	644454	263683	-9999	-9999	-9999	-9999
7071667	644530	263428	-9999	-9999	-9999	-9999
7071669	644450	263665	-9999	-9999	-9999	-9999
7071687	644641	265290	-9999	0.004	-9999	0.011
7071689	644674	265857	-9999	0.014	-9999	0.017
7071690	644861	266197	-9999	0.062	-9999	0.07
7071691	644932	266197	-9999	0.048	-9999	0.054
7071692	644906	266162	-9999	0.021	-9999	0.025
7071693	644462	266116	-9999	0.017	-9999	0.02
7071700	644603	265221	-9999	0.005	-9999	0.015
7071701	644674	265852	-9999	0.015	-9999	0.018
7071702	644241	266172	-9999	-9999	-9999	-9999
7071703	644926	266156	-9999	0.017	-9999	0.02
7071704	644876	266210	-9999	0.048	-9999	0.058
7071705	644885	266171	-9999	0.042	-9999	0.049
7071707	644061	268798	-9999	-9999	-9999	-9999
7071711	644057	268796	-9999	-9999	-9999	-9999
7071717	644013	268835	-9999	-9999	-9999	-9999
7072041	644703	262756	-9999	-9999	-9999	-9999
7072042	644696	262754	-9999	-9999	-9999	-9999
7072066	644699	262755	-9999	-9999	-9999	-9999
7072067	644686	262752	-9999	-9999	-9999	-9999
7072079	644686	262752	-9999	-9999	-9999	-9999
7072094	644426	263342	-9999	-9999	-9999	-9999
7072095	644448	263406	-9999	-9999	-9999	-9999
7072096	644478	263497	-9999	-9999	-9999	-9999
7072101	644432	263377	-9999	-9999	-9999	-9999
7072102	644477	263453	-9999	-9999	-9999	-9999
7072103	644468	263559	-9999	-9999	-9999	-9999
7072104	644454	263606	-9999	-9999	-9999	-9999
7072105	644454	263649	-9999	-9999	-9999	-9999
7072117	644522	265132	-9999	-9999	-9999	-9999
7072118	644642	265703	-9999	0.024	-9999	0.028
7072119	644537	265120	-9999	-9999	-9999	-9999
7072120	644678	265711	-9999	0.013	-9999	0.021
7072121	644651	265319	-9999	0.006	-9999	0.011
7072122	644004	266242	-9999	-9999	-9999	-9999
7072123	644359	266271	-9999	0.006	-9999	0.007
7072124	644323	266169	-9999	0.007	-9999	0.011
7072125	644323	266169	-9999	0.007	-9999	0.011
7072126	644377	266263	-9999	0.006	-9999	0.009
7072127	644854	266241	-9999	0.075	-9999	0.084
7072128	644962	266164	-9999	0.02	-9999	0.024
7072129	644894	266201	-9999	0.059	-9999	0.066
7072131	644028	268762	-9999	-9999	-9999	-9999
7072132	644457	263574	-9999	-9999	-9999	-9999
7072133	644407	263610	-9999	-9999	-9999	-9999
7072146	644522	265132	-9999	-9999	-9999	-9999
7072147	644682	265445	-9999	0.004	-9999	0.008
7072148	644698	265749	-9999	-9999	-9999	-9999
7072149	644653	265322	-9999	0.005	-9999	0.01
7072150	644069	268733	-9999	-9999	-9999	-9999
7072151	644054	268795	-9999	-9999	-9999	-9999
7072167	644680	265807	-9999	0.004	-9999	0.01

Model: Baseline Maximum Flood Velocity (m/s)

objectid	bng east	bng north	Coastal In_Velo			
			200_2030	200_2190	1000_2030	1000_2190
7072168	644345	266291	-9999	0.003	-9999	0.006
7072169	644314	266235	-9999	0.003	-9999	0.008
7072170	644323	266169	-9999	0.007	-9999	0.011
7072171	644393	266181	-9999	0.004	-9999	0.007
7072172	644854	266241	-9999	0.075	-9999	0.084
7072173	644858	266192	-9999	0.066	-9999	0.075
7072174	644992	266158	-9999	0.028	-9999	0.032
7072175	644881	266208	-9999	0.044	-9999	0.051
7072176	644021	268787	-9999	-9999	-9999	-9999
7072177	644074	268734	-9999	-9999	-9999	-9999
7072178	644080	268770	-9999	-9999	-9999	-9999
7072192	644059	268834	-9999	-9999	-9999	-9999
7072197	644016	268807	-9999	-9999	-9999	-9999
7073939	645684	263612	-9999	0.009	-9999	0.018
7073943	645099	266082	-9999	-9999	-9999	-9999
7073944	645298	266058	-9999	0.017	-9999	0.022
7073945	645297	266069	-9999	0.011	-9999	0.014
7073958	645938	265762	-9999	0.009	-9999	0.01
7073960	645115	266063	-9999	-9999	-9999	-9999
7073961	645298	266063	-9999	0.016	-9999	0.02
7073962	645293	266075	-9999	0.012	-9999	0.016
7073963	645257	266096	-9999	0.09	-9999	0.104
7073964	645170	266694	-9999	0.101	-9999	0.114
7073980	645261	266054	-9999	0.012	-9999	0.017
7073981	645225	266169	-9999	0.034	-9999	0.041
7074323	645655	263493	-9999	-9999	-9999	-9999
7074338	645683	263606	-9999	0.008	-9999	0.016
7074340	645651	263489	-9999	-9999	-9999	-9999
7074352	645223	265940	-9999	-9999	-9999	-9999
7074353	645098	266153	-9999	0.021	-9999	0.026
7074354	645080	266166	-9999	0.056	-9999	0.051
7074355	645028	266137	-9999	0.018	-9999	0.022
7074356	645077	266094	-9999	-9999	-9999	-9999
7074357	645074	266086	-9999	-9999	-9999	-9999
7074358	645176	266082	-9999	-9999	-9999	-9999
7074359	645219	266055	-9999	-9999	-9999	-9999
7074360	645328	266003	-9999	0.012	-9999	0.013
7074369	645220	265952	-9999	-9999	-9999	-9999
7074370	645093	266146	-9999	0.017	-9999	0.021
7074371	645024	266140	-9999	0.018	-9999	0.022
7074372	645082	266097	-9999	-9999	-9999	-9999
7074373	645073	266091	-9999	-9999	-9999	-9999
7074374	645153	266107	-9999	-9999	-9999	-9999
7074375	645210	266063	-9999	-9999	-9999	-9999
7074376	645219	266055	-9999	-9999	-9999	-9999
7074377	645265	266082	-9999	0.047	-9999	0.056
7074378	645226	266112	-9999	0.006	-9999	0.037
7074379	645211	266180	-9999	0.045	-9999	0.051
7074395	645207	266131	-9999	0.015	-9999	0.031
7074396	645250	266165	-9999	0.023	-9999	0.028
7075745	646282	263461	-9999	-9999	-9999	-9999
7075761	646083	263326	-9999	-9999	-9999	-9999
7075772	646323	267327	-9999	-9999	-9999	-9999
7075806	646282	263461	-9999	-9999	-9999	-9999
7075807	646323	267327	-9999	-9999	-9999	-9999
7076694	647023	262961	-9999	0.049	-9999	0.071

Model: Baseline Maximum Flood Velocity (m/s)

objectid	bng east	bng north	Coastal In_Velo			
			200_2030	200_2190	1000_2030	1000_2190
7076695	647486	262841	0.039	0.138	0.062	0.184
7076696	647488	262822	0.039	0.19	0.102	0.218
7076709	647395	262709	-9999	0.019	-9999	0.031
7076710	647509	262671	-9999	-9999	-9999	-9999
7076711	647488	262835	0.057	0.181	0.103	0.228
7076712	647135	263388	-9999	-9999	-9999	-9999
7076713	647588	267777	-9999	-9999	-9999	-9999
11845919	644934	266182	-9999	0.17	-9999	0.186
11846629	644040	268805	-9999	-9999	-9999	-9999
11846634	644040	268805	-9999	-9999	-9999	-9999
11923368	647309	263536	-9999	-9999	-9999	-9999
11932049	646846	262757	-9999	-9999	-9999	-9999
11946456	642209	267673	-9999	-9999	-9999	-9999
11946772	642926	267765	-9999	0.016	-9999	0.029
11946782	642942	267823	-9999	0.019	-9999	0.039
11947004	646806	266207	0	0.135	0.018	0.155
11947019	645172	266202	-9999	0.118	-9999	0.13
11947055	645245	266030	-9999	0.003	-9999	0.012
11947075	647294	263588	-9999	-9999	-9999	-9999
11947099	646277	263462	-9999	-9999	-9999	-9999
11947100	647072	267216	-9999	-9999	-9999	-9999
11947157	647485	262760	0.021	0.121	0.031	0.608
11947199	647631	267748	-9999	-9999	-9999	-9999
14528252	643034	267806	-9999	-9999	-9999	0.002
14529807	644979	262979	-9999	0.025	-9999	0.028
14530637	645125	266066	-9999	-9999	-9999	-9999
14530650	645130	266078	-9999	-9999	-9999	-9999
14530651	645152	266064	-9999	-9999	-9999	-9999
14533979	643593	266082	-9999	-9999	-9999	-9999
14533980	643590	266102	-9999	-9999	-9999	-9999
14533991	643595	266076	-9999	-9999	-9999	-9999
14533992	643591	266095	-9999	-9999	-9999	-9999
26133484	647522	262865	-9999	0.051	-9999	0.08
27123777	645680	263602	-9999	0.009	-9999	0.017
27287664	643229	267777	-9999	0.011	-9999	0.02
27287683	643255	267765	-9999	0.008	-9999	0.012
27288179	643277	267753	-9999	0.009	-9999	0.013
27664764	643263	267738	-9999	0.019	-9999	0.024
27664765	643218	267762	-9999	0.013	-9999	0.025
27798653	647160	263329	-9999	-9999	-9999	-9999
27798654	647145	263815	-9999	0.024	-9999	0.025
27798655	647043	263574	-9999	0.015	-9999	0.025
27798657	647164	263730	-9999	-9999	-9999	-9999
27798658	647260	263764	-9999	-9999	-9999	-9999
27898907	644505	265201	-9999	-9999	-9999	-9999
27898911	647496	263162	-9999	-9999	-9999	-9999
27898912	647503	263151	-9999	-9999	-9999	-9999
27898913	647503	263145	-9999	-9999	-9999	-9999
27898914	647503	263180	-9999	-9999	-9999	-9999
27898915	647503	263175	-9999	-9999	-9999	-9999
27898916	647503	263170	-9999	-9999	-9999	-9999
27898917	647503	263160	-9999	-9999	-9999	-9999
27898918	647503	263156	-9999	-9999	-9999	-9999
27898919	647503	263165	-9999	-9999	-9999	-9999
28202886	644799	262737	-9999	-9999	-9999	-9999
28354353	644375	263717	-9999	-9999	-9999	-9999

Model: Baseline Maximum Flood Velocity (m/s)

objectid	bng east	bng north	Coastal In_Velo			
			200_2030	200_2190	1000_2030	1000_2190
28354356	644392	263688	-9999	-9999	-9999	-9999
28354357	644371	263698	-9999	-9999	-9999	-9999
28354358	644404	263706	-9999	-9999	-9999	-9999
28354363	644541	265237	-9999	-9999	-9999	-9999
28354364	644406	266482	-9999	0.04	-9999	0.049
28354365	644383	266489	-9999	0.013	-9999	0.018
28354366	644372	266492	-9999	0.013	-9999	0.016
28354367	644394	266485	-9999	0.016	-9999	0.02
28354370	644093	268797	-9999	-9999	-9999	-9999
28354378	645015	262978	-9999	0.074	-9999	0.089
28448610	642776	267724	-9999	0.024	-9999	0.025
28448621	643551	265874	-9999	-9999	-9999	-9999
28448625	643524	267058	-9999	0.009	-9999	0.015
28448626	643419	267710	-9999	0.06	-9999	0.067
28448633	644369	263677	-9999	-9999	-9999	-9999
28448634	644529	265175	-9999	-9999	-9999	-9999
28448646	645869	265828	-9999	0.006	-9999	0.014
28448649	645266	266159	-9999	0.025	-9999	0.03
28449238	647125	263849	-9999	0.013	-9999	0.018
28449251	647257	263291	-9999	-9999	-9999	-9999
28449253	647271	263314	-9999	-9999	-9999	-9999
28449254	647272	263300	-9999	-9999	-9999	-9999
28449261	647277	263252	-9999	-9999	-9999	-9999
28449265	647221	263210	-9999	-9999	-9999	-9999
28449787	644411	263510	-9999	-9999	-9999	-9999
28449790	644067	268818	-9999	-9999	-9999	-9999
28449791	644052	268821	-9999	-9999	-9999	-9999
28449796	645140	263207	-9999	0.012	-9999	0.016
28449799	647179	263757	-9999	-9999	-9999	-9999
28449800	647149	263702	-9999	-9999	-9999	-9999
28449804	647461	263275	-9999	-9999	-9999	-9999
28449805	647135	263691	-9999	-9999	-9999	-9999
28449806	647272	263817	-9999	-9999	-9999	-9999
28449807	647448	263249	-9999	-9999	-9999	-9999
28730740	641931	267386	-9999	-9999	-9999	-9999
28730760	641163	269234	-9999	-9999	-9999	-9999
28731340	642765	266834	-9999	-9999	-9999	-9999
28731341	642787	266829	-9999	-9999	-9999	-9999
28731342	642779	266837	-9999	-9999	-9999	-9999
28731345	642753	266857	-9999	-9999	-9999	-9999
28731346	642760	266865	-9999	-9999	-9999	-9999
28731348	642771	266874	-9999	-9999	-9999	-9999
28731349	642782	266888	-9999	-9999	-9999	-9999
28731350	642743	266881	-9999	-9999	-9999	-9999
28731357	642042	267356	-9999	-9999	-9999	-9999
28731359	642477	267577	-9999	0.005	-9999	0.008
28731360	642467	267551	-9999	-9999	-9999	-9999
28731365	642658	267663	-9999	0.009	-9999	0.012
28731367	642684	267659	-9999	0.009	-9999	0.011
28731368	642680	267675	-9999	0.016	-9999	0.018
28731379	642724	267955	-9999	0.007	-9999	0.01
28731380	642706	267934	-9999	0.006	-9999	0.015
28731381	642699	267962	-9999	0.008	-9999	0.011
28731382	642685	267945	-9999	0.003	-9999	0.011
28731383	642668	267954	-9999	-9999	-9999	0.001
28731384	642671	267960	-9999	-9999	-9999	0.002

Model: Baseline Maximum Flood Velocity (m/s)

objectid	bng east	bng north	Coastal In_Velo			
			200_2030	200_2190	1000_2030	1000_2190
28731385	642682	267973	-9999	0.002	-9999	0.008
28731386	642675	267985	-9999	-9999	-9999	0.004
28731387	642663	267976	-9999	-9999	-9999	-9999
28731388	642663	267982	-9999	-9999	-9999	-9999
28731389	642913	267828	-9999	0.016	-9999	0.022
28731390	642675	267659	-9999	0.007	-9999	0.008
28731392	642324	267538	-9999	-9999	-9999	-9999
28731393	642306	267526	-9999	-9999	-9999	0.003
28731395	642715	267680	-9999	0.011	-9999	0.012
28731396	642741	267609	-9999	-9999	-9999	-9999
28731399	642143	268493	-9999	-9999	-9999	-9999
28731400	642129	268524	-9999	-9999	-9999	-9999
28731401	642112	268530	-9999	-9999	-9999	-9999
28731402	642115	268522	-9999	-9999	-9999	-9999
28731403	642123	268490	-9999	-9999	-9999	-9999
28731404	642119	268502	-9999	-9999	-9999	-9999
28731405	642124	268507	-9999	-9999	-9999	-9999
28731406	642108	268511	-9999	-9999	-9999	-9999
28731407	642102	268522	-9999	-9999	-9999	-9999
28731408	642087	268512	-9999	-9999	-9999	-9999
28731409	642075	268509	-9999	-9999	-9999	-9999
28731410	642111	268520	-9999	-9999	-9999	-9999
28731411	642119	268513	-9999	-9999	-9999	-9999
28731412	642491	268794	-9999	-9999	-9999	-9999
28731418	642168	268366	-9999	-9999	-9999	-9999
28732247	643547	265877	-9999	-9999	-9999	-9999
28732248	643566	265886	-9999	-9999	-9999	-9999
28732296	644961	262974	-9999	0	-9999	0.004
28732368	644711	262697	-9999	-9999	-9999	-9999
28732458	644536	265162	-9999	-9999	-9999	-9999
28732459	644562	265163	-9999	-9999	-9999	0.004
28732460	644573	265200	-9999	0.002	-9999	0.013
28732461	644578	265193	-9999	0.006	-9999	0.019
28732462	644539	265219	-9999	-9999	-9999	-9999
28732463	644544	265243	-9999	-9999	-9999	0
28732464	644540	265262	-9999	-9999	-9999	-9999
28732465	644674	265457	-9999	0.008	-9999	0.013
28732466	644685	265480	-9999	0.006	-9999	0.01
28732467	644691	265521	-9999	0.006	-9999	0.011
28732473	644698	265808	-9999	0.005	-9999	0.005
28732474	644563	265204	-9999	0.001	-9999	0.016
28732475	644550	265160	-9999	-9999	-9999	-9999
28732476	644668	265144	-9999	-9999	-9999	-9999
28732477	644650	265148	-9999	-9999	-9999	-9999
28732479	644898	266147	-9999	0.012	-9999	0.016
28732480	644954	266147	-9999	0.016	-9999	0.022
28732481	644835	266230	-9999	0.043	-9999	0.049
28732483	644307	266259	-9999	0.004	-9999	0.008
28732487	644942	266197	-9999	0.065	-9999	0.073
28732488	644994	266133	-9999	0.011	-9999	0.013
28732489	644117	268046	-9999	0.011	-9999	0.016
28732905	645102	263217	-9999	0.016	-9999	0.011
28732927	645907	265799	-9999	0.018	-9999	0.009
28732928	645908	265781	-9999	0.008	-9999	0.01
28732929	645890	265770	-9999	0.007	-9999	0.012
28732931	645877	265795	-9999	0.005	-9999	0.009

Model: Baseline Maximum Flood Velocity (m/s)

objectid	bng east	bng north	Coastal In_Velo			
			200_2030	200_2190	1000_2030	1000_2190
28732932	645877	265779	-9999	0.005	-9999	0.011
28732933	645880	265863	-9999	0.006	-9999	0.008
28732934	645867	265847	-9999	0.011	-9999	0.013
28732935	645897	265851	-9999	0.026	-9999	0.032
28732936	645897	265839	-9999	0.008	-9999	0.008
28732937	645218	266000	-9999	-9999	-9999	-9999
28732938	645235	265985	-9999	-9999	-9999	-9999
28732943	645243	265975	-9999	-9999	-9999	-9999
28732944	645036	266124	-9999	0.006	-9999	0.012
28732947	645237	266067	-9999	-9999	-9999	-9999
28732948	645215	266016	-9999	-9999	-9999	-9999
28732949	645238	266024	-9999	-9999	-9999	-9999
28732950	645241	266005	-9999	-9999	-9999	-9999
28732952	645265	266090	-9999	0.034	-9999	0.042
28732953	645196	266180	-9999	0.049	-9999	0.055
28732954	645200	266194	-9999	0.098	-9999	0.111
28732955	645093	266074	-9999	-9999	-9999	-9999
28733691	647483	262717	-9999	-9999	-9999	-9999
28733692	647135	262423	-9999	0.003	-9999	0.007
28733693	647166	262434	-9999	0.007	-9999	0.007
28733694	647171	262423	-9999	0.005	-9999	0.006
28733695	647160	262420	-9999	0.003	-9999	0.008
28733696	647170	262409	-9999	0.006	-9999	0.005
28733697	647154	262406	-9999	0.005	-9999	0.006
28733698	647151	262376	-9999	-9999	-9999	0.001
28733699	647178	262389	-9999	-9999	-9999	-9999
28733700	647180	262380	-9999	-9999	-9999	-9999
28733701	647183	262367	-9999	-9999	-9999	-9999
28733703	647185	262349	-9999	-9999	-9999	-9999
28733711	647487	262689	-9999	-9999	-9999	-9999
28733712	647475	262683	-9999	-9999	-9999	-9999
28733713	647475	262827	0	0.066	0.034	0.09
28733723	647343	263380	-9999	-9999	-9999	-9999
28733726	647275	263876	-9999	-9999	-9999	-9999
28733727	647219	263842	-9999	-9999	-9999	-9999
28733728	647057	263680	-9999	0.012	-9999	0.021
28733729	647057	263700	-9999	0.007	-9999	0.017
28733730	647487	263499	-9999	-9999	-9999	-9999
28733731	647476	263583	-9999	-9999	-9999	-9999
28733732	647490	263582	-9999	-9999	-9999	-9999
28733733	647486	263627	-9999	-9999	-9999	-9999
28733734	647426	263417	-9999	-9999	-9999	-9999
28733735	647450	263415	-9999	-9999	-9999	-9999
28733736	647486	263414	-9999	-9999	-9999	-9999
28733737	647296	263416	-9999	-9999	-9999	-9999
28733738	647321	263430	-9999	-9999	-9999	-9999
28733739	647322	263425	-9999	-9999	-9999	-9999
28733740	647322	263420	-9999	-9999	-9999	-9999
28733741	647322	263414	-9999	-9999	-9999	-9999
28733742	647322	263410	-9999	-9999	-9999	-9999
28733743	647320	263404	-9999	-9999	-9999	-9999
28733744	647283	263378	-9999	-9999	-9999	-9999
28733745	647481	263708	-9999	-9999	-9999	-9999
28733746	647418	263687	-9999	-9999	-9999	-9999
28733747	647388	263686	-9999	-9999	-9999	-9999
28733748	647367	263577	-9999	-9999	-9999	-9999

Model: Baseline Maximum Flood Velocity (m/s)

objectid	bng east	bng north	Coastal In_Velo			
			200_2030	200_2190	1000_2030	1000_2190
28733749	647291	263612	-9999	-9999	-9999	-9999
28733750	647319	263609	-9999	-9999	-9999	-9999
28733751	647332	263593	-9999	-9999	-9999	-9999
28733752	647332	263670	-9999	-9999	-9999	-9999
28733753	647355	263727	-9999	-9999	-9999	-9999
28733755	647390	263473	-9999	-9999	-9999	-9999
28733756	647405	263469	-9999	-9999	-9999	-9999
28733757	647377	263692	-9999	-9999	-9999	-9999
28733758	647330	263473	-9999	-9999	-9999	-9999
28733759	647345	263470	-9999	-9999	-9999	-9999
28733760	647234	263631	-9999	-9999	-9999	-9999
28733761	647244	263741	-9999	-9999	-9999	-9999
28733762	647244	263722	-9999	-9999	-9999	-9999
28733763	647211	263715	-9999	-9999	-9999	-9999
28733764	647211	263701	-9999	-9999	-9999	-9999
28733765	647121	263652	-9999	-9999	-9999	-9999
28733766	647164	263656	-9999	-9999	-9999	-9999
28733767	647183	263657	-9999	-9999	-9999	-9999
28733768	647180	263584	-9999	-9999	-9999	-9999
28733769	647137	263579	-9999	-9999	-9999	-9999
28733770	647120	263596	-9999	-9999	-9999	-9999
28733771	647120	263555	-9999	-9999	-9999	-9999
28733772	647148	263494	-9999	-9999	-9999	-9999
28733773	647170	263489	-9999	-9999	-9999	-9999
28733774	647233	263482	-9999	-9999	-9999	-9999
28733775	647268	263568	-9999	-9999	-9999	-9999
28733777	647186	263437	-9999	-9999	-9999	-9999
28733778	647244	263344	-9999	-9999	-9999	-9999
28733779	647118	263287	-9999	-9999	-9999	-9999
28733780	647179	263202	-9999	-9999	-9999	-9999
28733781	647179	263224	-9999	-9999	-9999	-9999
28733782	647265	263180	-9999	-9999	-9999	-9999
28733783	647286	263315	-9999	-9999	-9999	-9999
28733784	647281	263290	-9999	-9999	-9999	-9999
28733785	647281	263270	-9999	-9999	-9999	-9999
28733786	647282	263244	-9999	-9999	-9999	-9999
28733787	647494	263178	-9999	-9999	-9999	-9999
28733788	647388	263300	-9999	-9999	-9999	-9999
28733789	647452	263353	-9999	-9999	-9999	-9999
28733790	647487	263359	-9999	-9999	-9999	-9999
28733791	647487	263378	-9999	-9999	-9999	-9999
28733793	647386	263380	-9999	-9999	-9999	-9999
28733794	647387	263386	-9999	-9999	-9999	-9999
28733798	647386	263190	-9999	-9999	-9999	-9999
28733799	647317	263204	-9999	-9999	-9999	-9999
28733800	647319	263149	-9999	-9999	-9999	-9999
28733801	647337	263150	-9999	-9999	-9999	-9999
28733802	647356	263148	-9999	-9999	-9999	-9999
28733803	647365	263148	-9999	-9999	-9999	-9999
28733804	647373	263147	-9999	-9999	-9999	-9999
28733805	647381	263147	-9999	-9999	-9999	-9999
28733806	647389	263147	-9999	-9999	-9999	-9999
28733807	647398	263147	-9999	-9999	-9999	-9999
28733808	647406	263147	-9999	-9999	-9999	-9999
28733809	647414	263147	-9999	-9999	-9999	-9999
28733810	647420	263145	-9999	-9999	-9999	-9999

Model: Baseline Maximum Flood Velocity (m/s)

objectid	bng east	bng north	Coastal In_Velo			
			200_2030	200_2190	1000_2030	1000_2190
28733811	647388	263243	-9999	-9999	-9999	-9999
28733812	647348	263122	-9999	-9999	-9999	-9999
28733813	647419	263121	-9999	-9999	-9999	-9999
28733814	647440	263126	-9999	-9999	-9999	-9999
28733815	647466	263119	-9999	-9999	-9999	-9999
28733816	647482	263738	-9999	-9999	-9999	-9999
28733817	647481	263679	-9999	-9999	-9999	-9999
28733818	647431	263681	-9999	-9999	-9999	-9999
28733819	647393	263417	-9999	-9999	-9999	-9999
28733820	647161	263436	-9999	-9999	-9999	-9999
28733826	647148	267166	-9999	-9999	-9999	-9999
29545754	641447	268954	-9999	-9999	-9999	-9999
29545763	642988	267801	-9999	-9999	-9999	0
29545764	642605	267671	-9999	0.018	-9999	0.019
29832129	646619	265093	-9999	0.028	-9999	0.041
29832130	646606	265086	-9999	0.002	-9999	0.007
29832131	646625	265081	-9999	0.023	-9999	0.025
29832132	646613	265074	-9999	0.008	-9999	0.025
29832133	646603	265069	-9999	-9999	-9999	0.006
29832136	646347	267302	-9999	0.007	-9999	0.008
29832137	646330	267295	-9999	0.008	-9999	0.009
29832139	646342	267274	-9999	0.008	-9999	0.013
29832141	646183	267262	-9999	0.009	-9999	0.011
29832142	646234	267274	-9999	0.007	-9999	0.007
29832143	646231	267283	-9999	0.008	-9999	0.008
29832144	646229	267291	-9999	0.019	-9999	0.021
29832145	646244	267298	-9999	0.023	-9999	0.026
29832146	646256	267263	-9999	0.006	-9999	0.006
29832150	646272	267279	-9999	0.007	-9999	0.007
29832152	646264	267305	-9999	0.012	-9999	0.009
29832153	646333	267290	-9999	0.008	-9999	0.009

NRD Properties Dataset (within model domain). Please note som

objectid	bngeast	bngnorth	bldgnumber	bldgname	posttown
103801	643541	267519	0		SAXMUNDHAM
103802	643516	267504	0		SAXMUNDHAM
103803	643521	267512	0		SAXMUNDHAM
603934	647444	263378	0		LEISTON
603935	647258	263254	0		LEISTON
603936	647320	263330	0		LEISTON
603937	647294	263472	0		LEISTON
604027	643585	266061	0		LEISTON
604028	643574	266057	0		LEISTON
619191	646814	262790	0		LEISTON
619192	646836	262827	0		LEISTON
619220	643550	267520	0		SAXMUNDHAM
619232	646814	262842	0		LEISTON
619233	646830	262849	0		LEISTON
619234	646776	262835	0		LEISTON
619235	646761	262827	0		LEISTON
619236	646803	262842	0		LEISTON
619237	646787	262835	0		LEISTON
664269	643560	265990	0		LEISTON
664270	643551	265995	0		LEISTON
664277	643622	265864	0		LEISTON
664279	643652	265872	0		LEISTON
664280	643646	265876	0		LEISTON
664281	643632	265883	0		LEISTON
664288	643509	265859	0		LEISTON
664289	643537	265866	0		LEISTON
664290	643618	265839	0		LEISTON
664293	643791	266011	0		LEISTON
664295	643954	266571	0		LEISTON
664296	643928	266499	0		LEISTON
664297	643254	266993	0		SAXMUNDHAM
664298	643979	266560	0		LEISTON
664299	643527	267052	0		SAXMUNDHAM
664305	643557	267407	0		SAXMUNDHAM
664307	643505	267436	0		SAXMUNDHAM
664309	643191	267778	0		SAXMUNDHAM
664310	643356	267698	0		SAXMUNDHAM
664311	643006	267850	0		SAXMUNDHAM
664312	643060	267842	0		SAXMUNDHAM
664314	643683	267828	0		SAXMUNDHAM
664315	643651	267815	0		SAXMUNDHAM
664319	643095	268194	0		SAXMUNDHAM
664320	643205	268187	0		SAXMUNDHAM
664321	643224	268182	0		SAXMUNDHAM
664322	643202	268168	0		SAXMUNDHAM
664324	643234	268163	0		SAXMUNDHAM
664326	643250	268156	0		SAXMUNDHAM
664327	643910	268182	0		SAXMUNDHAM
664328	643908	268176	0		SAXMUNDHAM
664329	643096	268207	0		SAXMUNDHAM
664330	643983	268318	0		SAXMUNDHAM
720634	644168	268075	0		SAXMUNDHAM
720678	645144	263193	0		LEISTON
752183	644046	266583	0		LEISTON
752355	645408	263772	0		LEISTON

NRD Properties Dataset (within model domain). Please note some

objectid	bngeast	bngnorth	bldgnumber	bldgname	posttown
1129762	643503	267129	0	AMBLESIDE	SAXMUNDHAM
1490317	643215	267652	0	LAVENDER COTTAGE	SAXMUNDHAM
1491781	647507	262900	0		LEISTON
1491796	647495	262956	0		LEISTON
1562053	643115	267764	0	ARBOUR HOUSE	SAXMUNDHAM
1787739	643763	265970	0	SCHOOL HOUSE	LEISTON
1789803	644809	262745	0		LEISTON
1790570	642623	267565	0	LEANDER	SAXMUNDHAM
1790592	642628	267549	0	THE SETT	SAXMUNDHAM
1790594	643261	267631	0	FAIRVIEW	SAXMUNDHAM
2211193	642765	266763	0	1 CORONATION COTTAGES	SAXMUNDHAM
2211195	642067	267324	0	PINE TREE COTTAGE	SAXMUNDHAM
2211213	642150	267346	0	LINDEN	SAXMUNDHAM
2211214	642116	267325	0	MILL LODGE	SAXMUNDHAM
2211215	642483	267547	0	ROSE FARM BARN	SAXMUNDHAM
2211218	642652	267616	0	SHAMBLES	SAXMUNDHAM
2211219	642788	267666	0	POPLAR VILLA	SAXMUNDHAM
2211220	642753	267669	0	4 STONE COTTAGES	SAXMUNDHAM
2211221	642956	267773	0	YEW TREE VILLA	SAXMUNDHAM
2211222	642938	267753	0	FUCHSIA COTTAGE	SAXMUNDHAM
2211223	642913	267734	0	CENTRAL HOUSE	SAXMUNDHAM
2211224	642908	267775	0	LEA COTTAGE	SAXMUNDHAM
2211225	642893	267745	0	ROSE VILLA	SAXMUNDHAM
2211226	642864	267704	0	LAVENDER COTTAGE	SAXMUNDHAM
2211228	642895	267649	5		SAXMUNDHAM
2211229	642924	267687	2		SAXMUNDHAM
2211231	642029	267321	0	MOLES MEADOW	SAXMUNDHAM
2211232	642132	267336	0	STILLWATER	SAXMUNDHAM
2211233	642502	267572	0	ROSE FARM	SAXMUNDHAM
2211237	642615	267605	0	GREEN GARTH	SAXMUNDHAM
2211238	642733	267669	0	8 STONE COTTAGES	SAXMUNDHAM
2211239	642759	267669	0	3 STONE COTTAGES	SAXMUNDHAM
2211240	642954	267754	0	FORDLEY HOUSE	SAXMUNDHAM
2211241	642929	267742	0	FERN COTTAGE	SAXMUNDHAM
2211242	642912	267782	0	HEATHER COTTAGE	SAXMUNDHAM
2211243	642903	267762	0	FLINT COTTAGE	SAXMUNDHAM
2211244	642875	267728	0	ORCHARD COTTAGE	SAXMUNDHAM
2211245	642821	267673	0	NIL DESPERANDUM	SAXMUNDHAM
2211246	642881	267628	6		SAXMUNDHAM
2211247	642508	267863	0	THE STONE HOUSE	SAXMUNDHAM
2211248	642618	267917	0	MARSH ACRES	SAXMUNDHAM
2211249	642946	267839	0	THE COTTAGE	SAXMUNDHAM
2211250	642930	267840	0	3 BELL COTTAGES	SAXMUNDHAM
2211251	642964	267802	0	2 STONE COTTAGES	SAXMUNDHAM
2211253	642703	267633	0	BANK HOUSE	SAXMUNDHAM
2211254	642017	269268	0	2 MILL HILL COTTAGES	SAXMUNDHAM
2211264	642899	267656	4		SAXMUNDHAM
2211265	642905	267706	1		SAXMUNDHAM
2211266	642426	267822	0	4 CAUSEWAY COTTAGES	SAXMUNDHAM
2211267	642957	267839	0	THE OLD POST OFFICE	SAXMUNDHAM
2211268	642934	267840	0	2 BELL COTTAGES	SAXMUNDHAM
2211269	642911	267850	0		SAXMUNDHAM
2211270	642964	267807	0	1 STONE COTTAGES	SAXMUNDHAM
2211271	642440	267829	0	3 CAUSEWAY COTTAGES	SAXMUNDHAM
2211272	642013	269272	0	1 MILL HILL COTTAGES	SAXMUNDHAM

NRD Properties Dataset (within model domain). Please note some

objectid	bng east	bng north	bldg number	bldg name	post town
2213830	647223	263080	0	SIZEWELL A POWER STATION	LEISTON
2213833	647162	267192	0		SAXMUNDHAM
2213841	647189	262324	0	HOME FARM BUNGALOW	LEISTON
2213843	647492	262733	0	TIMBER TOP	LEISTON
2213844	647509	262678	0	2 COAST GUARD COTTAGE	LEISTON
2213845	647541	262748	0		LEISTON
2213846	647454	262844	0	WHY WORRY	LEISTON
2213856	647152	262430	0	HOME FARM	LEISTON
2213858	647031	262964	0	2 ROSERY COTTAGES	LEISTON
2213859	647505	262662	0	4 COAST GUARD COTTAGE	LEISTON
2213860	647508	262686	0	1 COAST GUARD COTTAGE	LEISTON
2213861	647511	262863	0		LEISTON
2213862	647488	262828	0	OCEAN COTTAGE	LEISTON
2213863	647496	262791	0	GAP HOUSE	LEISTON
2213864	647496	262775	0	CORNER HOUSE	LEISTON
2213882	647496	262775	0	CORNER HOUSE	LEISTON
7062053	641203	269178	0	MARSH VIEW FARM	SAXMUNDHAM
7062089	641203	269178	0	EMMERDALE FARM	SAXMUNDHAM
7063235	642721	266762	0	ANNISONS COTTAGE	SAXMUNDHAM
7063236	642745	266834	0	VALLEY FARM HOUSE	SAXMUNDHAM
7063238	642672	267576	0	MILL HAVEN	SAXMUNDHAM
7063240	642683	267615	0	MILL EDGE	SAXMUNDHAM
7063241	642738	267669	0	7 STONE COTTAGES	SAXMUNDHAM
7063252	642767	266759	0	2 CORONATION COTTAGES	SAXMUNDHAM
7063253	642804	266922	0	VALLEY VIEW COTTAGE	SAXMUNDHAM
7063254	642557	267562	0		SAXMUNDHAM
7063255	642651	267559	0	ROSEMEADE	SAXMUNDHAM
7063256	642741	267645	0	CONTRIVE COTTAGE	SAXMUNDHAM
7063257	642657	267653	0	MILL HOUSE	SAXMUNDHAM
7063268	642744	267669	0	6 STONE COTTAGES	SAXMUNDHAM
7063269	642765	267669	0	2 STONE COTTAGES	SAXMUNDHAM
7063270	642998	267776	0		SAXMUNDHAM
7063271	642919	267792	0	HOLLY COTTAGE	SAXMUNDHAM
7063272	642850	267740	0	CLUB COTTAGE	SAXMUNDHAM
7063273	642860	267690	0	RICHMOND COTTAGE	SAXMUNDHAM
7063274	642839	267663	0	THREEWAYS	SAXMUNDHAM
7063275	642845	267630	10		SAXMUNDHAM
7063276	642910	267675	3		SAXMUNDHAM
7063285	642749	267669	0	5 STONE COTTAGES	SAXMUNDHAM
7063286	642770	267669	0	1 STONE COTTAGES	SAXMUNDHAM
7063287	642957	267781	0	YEW TREE COTTAGE	SAXMUNDHAM
7063288	642901	267755	0	CHRISTMAS COTTAGE	SAXMUNDHAM
7063289	642876	267734	0	VINE COTTAGE	SAXMUNDHAM
7063290	642856	267684	0	COLOMBINE COTTAGE	SAXMUNDHAM
7063291	642817	267674	0	2 NIL DESPERANDUM	SAXMUNDHAM
7063292	642879	267625	7		SAXMUNDHAM
7063304	642454	267836	0	2 CAUSEWAY COTTAGES	SAXMUNDHAM
7063305	642982	267846	0	PHILOU	SAXMUNDHAM
7063306	642964	267819	0	THE OLD CHAPEL	SAXMUNDHAM
7063307	642702	267670	0	SHEPLANDS	SAXMUNDHAM
7063308	642117	268543	0	WATERMILL FARM	SAXMUNDHAM
7063309	642533	268806	0	LOW FARM	SAXMUNDHAM
7063310	642166	268387	0	WATERMILL FARM COTTAGE	SAXMUNDHAM
7063337	642466	267842	0	1 CAUSEWAY COTTAGES	SAXMUNDHAM
7063338	642648	267972	0	CAUSEWAY FARM	SAXMUNDHAM

NRD Properties Dataset (within model domain). Please note some

objectid	bngeast	bngnorth	bldgnumber	bldgname	posttown
7063339	642939	267841	0	1 BELL COTTAGES	SAXMUNDHAM
7063342	642943	268486	1		SAXMUNDHAM
7067798	643508	265826	0	CHURCH FARM	LEISTON
7067799	643762	265963	0		LEISTON
7067802	643674	265944	0	1 IVY COTTAGE	LEISTON
7067803	643665	265952	0	3 IVY COTTAGE	LEISTON
7067815	643565	265972	0	THE OLD RECTORY	LEISTON
7067819	643665	265952	0	2 IVY COTTAGE	LEISTON
7067871	643820	266014	0	SUNRAY	LEISTON
7067872	643944	266244	0	LIME TREE COTTAGE	LEISTON
7067873	643983	266234	0	ROSE COTTAGE	LEISTON
7067874	643910	266489	0		LEISTON
7067884	643808	265996	0	THE WINDINGS	LEISTON
7067886	643498	265833	0	CHURCH FARM COTTAGE	LEISTON
7067888	643906	266343	0	THEBERTON HALL COTTAGE	LEISTON
7067889	643952	266229	5		LEISTON
7067890	643990	266238	0	MIZPAH COTTAGE	LEISTON
7067891	643258	267006	0	YEW TREE FARM	SAXMUNDHAM
7067894	643359	267569	3		SAXMUNDHAM
7067895	643511	267495	0	RECKFORD FARM	SAXMUNDHAM
7067896	643186	267732	0	6 MEADOW VIEW	SAXMUNDHAM
7067897	643152	267738	10		SAXMUNDHAM
7067898	643002	267802	0		SAXMUNDHAM
7067899	643076	267704	0	FESTINALENTE	SAXMUNDHAM
7067901	643178	267673	0	4 SUNNY VIEW	SAXMUNDHAM
7067910	643513	267386	0	THE GABLES	SAXMUNDHAM
7067911	643348	267574	2		SAXMUNDHAM
7067913	643179	267733	0	7 MEADOW VIEW	SAXMUNDHAM
7067914	643062	267801	0	THE HAVEN	SAXMUNDHAM
7067915	643039	267717	0	THE YEWS	SAXMUNDHAM
7067964	643180	267780	0	OAK HOUSE	SAXMUNDHAM
7067965	643205	267658	0	SHALIMAR	SAXMUNDHAM
7067966	643277	267675	0	THE LIMES	SAXMUNDHAM
7067967	643010	267840	0	EUREKA	SAXMUNDHAM
7067968	643056	267826	0		SAXMUNDHAM
7067969	643106	267808	0	1 ROSE COTTAGES	SAXMUNDHAM
7067970	643687	267812	0	RECKFORD RUN	SAXMUNDHAM
7067971	643222	268124	0	FENN BUNGALOW	SAXMUNDHAM
7067972	643936	268790	22		SAXMUNDHAM
7067982	643231	267644	0	THE FIRS	SAXMUNDHAM
7067983	643218	267711	0	MARSH BANK	SAXMUNDHAM
7067984	643038	267837	0	BRINAN	SAXMUNDHAM
7067985	643079	267827	0	PENNYFIELDS	SAXMUNDHAM
7067986	643145	267796	0	VIRGINIA COTTAGE	SAXMUNDHAM
7067987	643222	268124	0	VALE HOUSE FARM	SAXMUNDHAM
7067989	643970	268765	26		SAXMUNDHAM
7068005	643833	268833	8		SAXMUNDHAM
7068006	643985	268811	23		SAXMUNDHAM
7068007	643986	268839	19		SAXMUNDHAM
7068016	643991	268780	27		SAXMUNDHAM
7068020	643832	268852	6		SAXMUNDHAM
7068021	643853	268820	10		SAXMUNDHAM
7068022	643986	268824	21		SAXMUNDHAM
7068024	643917	268838	7		SAXMUNDHAM
7068038	643989	268797	25		SAXMUNDHAM

NRD Properties Dataset (within model domain). Please note some

objectid	bngeast	bngnorth	bldgnumber	bldgname	posttown
7068117	643793	265974	0	LORNA DOONE	LEISTON
7068139	643615	265919	0	THE OLD MANOR	LEISTON
7068144	643593	266088	0	3 PUMP COTTAGES	LEISTON
7068145	643830	266046	0	COOINDA	LEISTON
7068146	643942	266235	3		LEISTON
7068147	643952	266471	0	THEBERTON HALL FARM	LEISTON
7068148	643529	267079	0	FENN FARM	SAXMUNDHAM
7068152	643342	267576	1		SAXMUNDHAM
7068153	643507	267441	0	THE ELMS	SAXMUNDHAM
7068160	643826	266028	0	FIELD VIEW	LEISTON
7068161	643948	266261	0	FIELD END	LEISTON
7068162	643942	266230	4		LEISTON
7068163	643972	266231	0	TEA POT HALL	LEISTON
7068167	643365	267567	4		SAXMUNDHAM
7068168	643521	267417	0	THE GARAGE	SAXMUNDHAM
7068169	643506	267532	0	RECKFORD HOUSE	SAXMUNDHAM
7068170	643164	267736	0	8 MEADOW VIEW	SAXMUNDHAM
7068171	643199	267728	0	5 MEADOW VIEW	SAXMUNDHAM
7068172	643126	267749	0	ALLESTREE	SAXMUNDHAM
7068173	643093	267767	0	TEBOGONG	SAXMUNDHAM
7068174	643067	267779	0	FIRETHORN COTTAGE	SAXMUNDHAM
7068176	643326	267705	0	THE OLD RECTORY	SAXMUNDHAM
7068177	643245	267639	0	EASTWAYS	SAXMUNDHAM
7068178	643294	267648	0	THE GLEBE	SAXMUNDHAM
7068179	643251	267709	0	WILLOW BANK	SAXMUNDHAM
7068188	643107	267766	0	THE RECTORY	SAXMUNDHAM
7068189	643080	267772	0	1 OLD RECTORY COTTAGE	SAXMUNDHAM
7068191	643335	267737	0	THE COACH-HOUSE	SAXMUNDHAM
7068192	643213	267798	0		SAXMUNDHAM
7068193	643284	267632	0	MANBURY	SAXMUNDHAM
7068194	643255	267692	0	TALL TREES	SAXMUNDHAM
7068216	643096	267813	0	ASHER COTTAGE	SAXMUNDHAM
7068217	643125	267806	0	WILLOWMERE	SAXMUNDHAM
7068218	643122	268174	0	VALE HOUSE	SAXMUNDHAM
7068219	643910	268801	18		SAXMUNDHAM
7068220	643953	268777	24		SAXMUNDHAM
7068232	643005	267840	0	FIRTREE COTTAGE	SAXMUNDHAM
7068233	643101	267810	0	2 ROSE COTTAGES	SAXMUNDHAM
7068234	643161	267787	0	REST HARROW	SAXMUNDHAM
7068235	643897	268815	16		SAXMUNDHAM
7068236	643923	268794	20		SAXMUNDHAM
7068241	643882	268812	12		SAXMUNDHAM
7068304	643931	268838	9		SAXMUNDHAM
7070022	644834	262930	131		LEISTON
7070023	644857	262928	139		LEISTON
7070024	644887	262929	147		LEISTON
7070025	644951	262963	163		LEISTON
7070026	644956	262917	0	13 ARCHWAY COTTAGES	LEISTON
7070027	644947	262906	0	10 ARCHWAY COTTAGES	LEISTON
7070028	644926	262885	0	3 ARCHWAY COTTAGES	LEISTON
7070029	644922	262879	0	1 ARCHWAY COTTAGES	LEISTON
7070039	644850	262927	135		LEISTON
7070040	644883	262930	145		LEISTON
7070041	644931	262956	159		LEISTON
7070042	644979	262992	0	2 CARR COTTAGES	LEISTON

NRD Properties Dataset (within model domain). Please note som

objectid	bng east	bng north	bldg number	bldg name	post town
7070043	644954	262911	0	12 ARCHWAY COTTAGES	LEISTON
7070044	644933	262893	0	6 ARCHWAY COTTAGES	LEISTON
7070045	644923	262880	0	2 ARCHWAY COTTAGES	LEISTON
7070086	644839	262833	13		LEISTON
7070087	644812	262828	11		LEISTON
7070088	644770	262812	8		LEISTON
7070089	644711	262779	1		LEISTON
7070104	644864	262829	0	THE RED HOUSE	LEISTON
7070105	644814	262830	12		LEISTON
7070106	644795	262820	10		LEISTON
7070107	644715	262779	2		LEISTON
7070108	644770	262841	24		LEISTON
7070443	644841	262929	133		LEISTON
7070444	644861	262927	141		LEISTON
7070445	644891	262930	149		LEISTON
7070446	644905	262939	153		LEISTON
7070459	644854	262928	137		LEISTON
7070460	644866	262927	143		LEISTON
7070461	644896	262930	151		LEISTON
7070462	644913	262942	155		LEISTON
7070482	644939	262958	161		LEISTON
7070483	644969	262969	167		LEISTON
7070484	644959	262919	0	14 ARCHWAY COTTAGES	LEISTON
7070485	644944	262904	0	9 ARCHWAY COTTAGES	LEISTON
7070486	644939	262898	0	7 ARCHWAY COTTAGES	LEISTON
7070487	644928	262887	0	4 ARCHWAY COTTAGES	LEISTON
7070502	644922	262950	157		LEISTON
7070503	644960	262963	165		LEISTON
7070504	644983	262997	0	1 CARR COTTAGES	LEISTON
7070505	644952	262910	0	11 ARCHWAY COTTAGES	LEISTON
7070506	644941	262899	0	8 ARCHWAY COTTAGES	LEISTON
7070507	644931	262891	0	5 ARCHWAY COTTAGES	LEISTON
7070550	644843	262832	14		LEISTON
7070551	644768	262809	7		LEISTON
7070552	644748	262800	5		LEISTON
7070553	644731	262788	3		LEISTON
7070554	644745	262835	22		LEISTON
7070558	644661	262752	81		LEISTON
7070571	644793	262819	9		LEISTON
7070572	644752	262803	6		LEISTON
7070573	644734	262790	4		LEISTON
7070574	644768	262840	23		LEISTON
7070578	644662	262760	83		LEISTON
7071047	644695	262659	25		LEISTON
7071048	644686	262672	19		LEISTON
7071049	644696	262717	52		LEISTON
7071063	644686	262667	21		LEISTON
7071064	644692	262716	50		LEISTON
7071306	644684	262674	17		LEISTON
7071307	644672	262703	0	VALLEY HOUSE	LEISTON
7071338	644688	262665	23		LEISTON
7071339	644684	262693	0		LEISTON
7071562	644689	262753	93		LEISTON
7071649	644490	263472	81		LEISTON
7071650	644471	263528	87		LEISTON

NRD Properties Dataset (within model domain). Please note some

objectid	bngeast	bngnorth	bldgnumber	bldgname	posttown
7071651	644456	263591	95		LEISTON
7071652	644454	263683	105		LEISTON
7071653	644527	263604	98		LEISTON
7071654	644460	263324	70		LEISTON
7071662	644465	263434	77		LEISTON
7071663	644482	263511	85		LEISTON
7071664	644473	263541	89		LEISTON
7071665	644450	263632	101		LEISTON
7071666	644454	263683	0	ABBEY VIEW LODGE	LEISTON
7071667	644530	263428	78		LEISTON
7071669	644450	263665	0	103A	LEISTON
7071687	644641	265290	0	KEEPERS COTTAGE	LEISTON
7071689	644674	265857	0	1 WOODVIEW	LEISTON
7071690	644861	266197	0	1 NEW COTTAGES	LEISTON
7071691	644932	266197	0	SWEETBRIAR COTTAGE	LEISTON
7071692	644906	266162	0	AUCKLAND BUNGALOW	LEISTON
7071693	644462	266116	0	EADES FARMHOUSE	LEISTON
7071700	644603	265221	0	BOBS COTTAGE	LEISTON
7071701	644674	265852	0	2 WOODVIEW	LEISTON
7071702	644241	266172	0	MILLGROVE HOUSE	LEISTON
7071703	644926	266156	0	THE LOOKOUT	LEISTON
7071704	644876	266210	0	1 HEATH VIEW	LEISTON
7071705	644885	266171	0	HILLSFOOT COTTAGE	LEISTON
7071707	644061	268798	0	3 THE CROFT	SAXMUNDHAM
7071711	644057	268796	0	2 THE CROFT	SAXMUNDHAM
7071717	644013	268835	0	SPRINGFIELD	SAXMUNDHAM
7072041	644703	262756	99		LEISTON
7072042	644696	262754	95		LEISTON
7072066	644699	262755	97		LEISTON
7072067	644686	262752	91		LEISTON
7072079	644686	262752	89		LEISTON
7072094	644426	263342	71		LEISTON
7072095	644448	263406	75		LEISTON
7072096	644478	263497	83		LEISTON
7072101	644432	263377	73		LEISTON
7072102	644477	263453	79		LEISTON
7072103	644468	263559	91		LEISTON
7072104	644454	263606	97		LEISTON
7072105	644454	263649	103		LEISTON
7072117	644522	265132	0	1 THEBERTON HOUSE COTTAGE	LEISTON
7072118	644642	265703	2		LEISTON
7072119	644537	265120	0	THEBERTON HOUSE	LEISTON
7072120	644678	265711	0	FLASH CORNER	LEISTON
7072121	644651	265319	3		LEISTON
7072122	644004	266242	0	LILYCOT	LEISTON
7072123	644359	266271	0	LONG ACRE	LEISTON
7072124	644323	266169	0	HOLLY TREE FARM	LEISTON
7072125	644323	266169	0	HOLLY TREE FARM ANNEXE	LEISTON
7072126	644377	266263	0	THE WILLOWS	LEISTON
7072127	644854	266241	0	LLAMEDOS	LEISTON
7072128	644962	266164	0	HOMELAND	LEISTON
7072129	644894	266201	0	MARSH COTTAGE	LEISTON
7072131	644028	268762	0	FAIRFIELD	SAXMUNDHAM
7072132	644457	263574	93		LEISTON
7072133	644407	263610	99		LEISTON

NRD Properties Dataset (within model domain). Please note some

objectid	bngeast	bngnorth	bldgnumber	bldgname	posttown
7072146	644522	265132	0	2 THEBERTON HOUSE COTTAGE	LEISTON
7072147	644682	265445	0	THE ALDERS	LEISTON
7072148	644698	265749	0	FLASH COTTAGE	LEISTON
7072149	644653	265322	4		LEISTON
7072150	644069	268733	0	CAMBURY	SAXMUNDHAM
7072151	644054	268795	0	1 THE CROFT	SAXMUNDHAM
7072167	644680	265807	0	DRIFT FARM	LEISTON
7072168	644345	266291	0	WEST END COTTAGE	LEISTON
7072169	644314	266235	0	HOLLY LODGE	LEISTON
7072170	644323	266169	0	HOLLY TREE FARM	LEISTON
7072171	644393	266181	0	LUPIN COTTAGE	LEISTON
7072172	644854	266241	0	LLAMEDOS	LEISTON
7072173	644858	266192	0	2 NEW COTTAGES	LEISTON
7072174	644992	266158	0	IVY COTTAGE	LEISTON
7072175	644881	266208	0	2 HEATH VIEW	LEISTON
7072176	644021	268787	0	CONWAY	SAXMUNDHAM
7072177	644074	268734	0	ST. FERGUS	SAXMUNDHAM
7072178	644080	268770	0	LITTLE OAKS	SAXMUNDHAM
7072192	644059	268834	0	COBWEBS	SAXMUNDHAM
7072197	644016	268807	0	CHRISTAMA	SAXMUNDHAM
7073939	645684	263612	1		LEISTON
7073943	645099	266082	0	OLD STORE	LEISTON
7073944	645298	266058	0	EASTBRIDGE FARM SOUTH	LEISTON
7073945	645297	266069	0	DRIFT END COTTAGE	LEISTON
7073958	645938	265762	0	LOWER ABBEY FARM	LEISTON
7073960	645115	266063	0	3 OLD STORE GARDENS	LEISTON
7073961	645298	266063	0	LONG DRIFT	LEISTON
7073962	645293	266075	0	MERE COTTAGE	LEISTON
7073963	645257	266096	0	17 SCHOOL COTTAGES	LEISTON
7073964	645170	266694	0	FOUR WINDS	LEISTON
7073980	645261	266054	0	ROSE COTTAGE	LEISTON
7073981	645225	266169	0	OLD THATCHED COTTAGE	LEISTON
7074323	645655	263493	0	2 COMMON COTTAGES	LEISTON
7074338	645683	263606	2		LEISTON
7074340	645651	263489	0	1 COMMON COTTAGES	LEISTON
7074352	645223	265940	0	1 EASTBRIDGE FARM NORTH	LEISTON
7074353	645098	266153	0	1 CHAPEL COTTAGES	LEISTON
7074354	645080	266166	0	OLD CHAPEL	LEISTON
7074355	645028	266137	0	MERE	LEISTON
7074356	645077	266094	0	2 LYNDON COTTAGE	LEISTON
7074357	645074	266086	0	4 LYNDON COTTAGE	LEISTON
7074358	645176	266082	0	WILLOW FARM	LEISTON
7074359	645219	266055	0	HILLSIDE	LEISTON
7074360	645328	266003	0	BOUNDARY COTTAGE	LEISTON
7074369	645220	265952	0	2 EASTBRIDGE FARM NORTH	LEISTON
7074370	645093	266146	0	2 CHAPEL COTTAGES	LEISTON
7074371	645024	266140	0	LABURNUM COTTAGE	LEISTON
7074372	645082	266097	0	1 LYNDON COTTAGE	LEISTON
7074373	645073	266091	0	3 LYNDON COTTAGE	LEISTON
7074374	645153	266107	0	MARTINS	LEISTON
7074375	645210	266063	0	SUNNYSIDE	LEISTON
7074376	645219	266055	1		LEISTON
7074377	645265	266082	0	15 SCHOOL COTTAGES	LEISTON
7074378	645226	266112	0	BRIDGE COTTAGE	LEISTON
7074379	645211	266180	0	REDHOUSE FARM	LEISTON

NRD Properties Dataset (within model domain). Please note some

objectid	bngeast	bngnorth	bldgnumber	bldgname	posttown
7074395	645207	266131	0	MELDON	LEISTON
7074396	645250	266165	0		LEISTON
7075745	646282	263461	0	1 KEEPERS COTTAGE	LEISTON
7075761	646083	263326	0	RECKHAM LODGE	LEISTON
7075772	646323	267327	0	SCOTTS HALL	SAXMUNDHAM
7075806	646282	263461	0	2 KEEPERS COTTAGE	LEISTON
7075807	646323	267327	0	SCOTTS HALL COTTAGE	SAXMUNDHAM
7076694	647023	262961	0	1 ROSERY COTTAGES	LEISTON
7076695	647486	262841	0	NORTH COTTAGE	LEISTON
7076696	647488	262822	0	WOODBINE COTTAGE	LEISTON
7076709	647395	262709	0		LEISTON
7076710	647509	262671	0	3 COAST GUARD COTTAGE	LEISTON
7076711	647488	262835	0	THE MOORINGS	LEISTON
7076712	647135	263388	0	SIZEWELL B	LEISTON
7076713	647588	267777	0		SAXMUNDHAM
11845919	644934	266182	0	WULLEUM	LEISTON
11846629	644040	268805	0	2 LOW BARN COTTAGES	SAXMUNDHAM
11846634	644040	268805	0	1 LOW BARN COTTAGES	SAXMUNDHAM
11923368	647309	263536	0		LEISTON
11932049	646846	262757	0		LEISTON
11946456	642209	267673	0		SAXMUNDHAM
11946772	642926	267765	0		SAXMUNDHAM
11946782	642942	267823	0		SAXMUNDHAM
11947004	646806	266207	0		LEISTON
11947019	645172	266202	0		LEISTON
11947055	645245	266030	0		LEISTON
11947075	647294	263588	0		LEISTON
11947099	646277	263462	0		LEISTON
11947100	647072	267216	0		SAXMUNDHAM
11947157	647485	262760	0		LEISTON
11947199	647631	267748	0		SAXMUNDHAM
14528252	643034	267806	0	MOWBRAYS	SAXMUNDHAM
14529807	644979	262979	0	3 CARR COTTAGES	LEISTON
14530637	645125	266066	0	2 OLD STORE GARDENS	LEISTON
14530650	645130	266078	0	1 OLD STORE GARDENS	LEISTON
14530651	645152	266064	0	4 OLD STORE GARDENS	LEISTON
14533979	643593	266082	0	2 PUMP COTTAGES	LEISTON
14533980	643590	266102	0	5 PUMP COTTAGES	LEISTON
14533991	643595	266076	0	1 PUMP COTTAGES	LEISTON
14533992	643591	266095	0	4 PUMP COTTAGES	LEISTON
26133484	647522	262865	0		LEISTON
27123777	645680	263602	3		LEISTON
27287664	643229	267777	0	TWO HOOTS	SAXMUNDHAM
27287683	643255	267765	0	SUMMER HOUSE	SAXMUNDHAM
27288179	643277	267753	0	BEECH HOUSE	SAXMUNDHAM
27664764	643263	267738	0		SAXMUNDHAM
27664765	643218	267762	0		SAXMUNDHAM
27798653	647160	263329	0		LEISTON
27798654	647145	263815	0		LEISTON
27798655	647043	263574	0		LEISTON
27798657	647164	263730	0		LEISTON
27798658	647260	263764	0		LEISTON
27898907	644505	265201	0		LEISTON
27898911	647496	263162	0		LEISTON
27898912	647503	263151	0		LEISTON

NRD Properties Dataset (within model domain). Please note som

objectid	bngeast	bngnorth	bldgnumber	bldgname	posttown
27898913	647503	263145	0		LEISTON
27898914	647503	263180	0		LEISTON
27898915	647503	263175	0		LEISTON
27898916	647503	263170	0		LEISTON
27898917	647503	263160	0		LEISTON
27898918	647503	263156	0		LEISTON
27898919	647503	263165	0		LEISTON
28202886	644799	262737	0		LEISTON
28354353	644375	263717	0		LEISTON
28354356	644392	263688	0		LEISTON
28354357	644371	263698	0		LEISTON
28354358	644404	263706	0		LEISTON
28354363	644541	265237	0		LEISTON
28354364	644406	266482	0		LEISTON
28354365	644383	266489	0		LEISTON
28354366	644372	266492	0		LEISTON
28354367	644394	266485	0		LEISTON
28354370	644093	268797	0		SAXMUNDHAM
28354378	645015	262978	0		LEISTON
28448610	642776	267724	0		SAXMUNDHAM
28448621	643551	265874	0		LEISTON
28448625	643524	267058	0		SAXMUNDHAM
28448626	643419	267710	0		SAXMUNDHAM
28448633	644369	263677	0		LEISTON
28448634	644529	265175	0		LEISTON
28448646	645869	265828	0		LEISTON
28448649	645266	266159	0		LEISTON
28449238	647125	263849	0		LEISTON
28449251	647257	263291	0		LEISTON
28449253	647271	263314	0		LEISTON
28449254	647272	263300	0		LEISTON
28449261	647277	263252	0		LEISTON
28449265	647221	263210	0		LEISTON
28449787	644411	263510	0		LEISTON
28449790	644067	268818	0		SAXMUNDHAM
28449791	644052	268821	0		SAXMUNDHAM
28449796	645140	263207	0		LEISTON
28449799	647179	263757	0		LEISTON
28449800	647149	263702	0		LEISTON
28449804	647461	263275	0		LEISTON
28449805	647135	263691	0		LEISTON
28449806	647272	263817	0		LEISTON
28449807	647448	263249	0		LEISTON
28730740	641931	267386	0		SAXMUNDHAM
28730760	641163	269234	0		SAXMUNDHAM
28731340	642765	266834	0		SAXMUNDHAM
28731341	642787	266829	0		SAXMUNDHAM
28731342	642779	266837	0		SAXMUNDHAM
28731345	642753	266857	0		SAXMUNDHAM
28731346	642760	266865	0		SAXMUNDHAM
28731348	642771	266874	0		SAXMUNDHAM
28731349	642782	266888	0		SAXMUNDHAM
28731350	642743	266881	0		SAXMUNDHAM
28731357	642042	267356	0		SAXMUNDHAM
28731359	642477	267577	0		SAXMUNDHAM

NRD Properties Dataset (within model domain). Please note som

objectid	bngeast	bngnorth	bldgnumber	bldgname	posttown
28731360	642467	267551	0		SAXMUNDHAM
28731365	642658	267663	0		SAXMUNDHAM
28731367	642684	267659	0		SAXMUNDHAM
28731368	642680	267675	0		SAXMUNDHAM
28731379	642724	267955	0		SAXMUNDHAM
28731380	642706	267934	0		SAXMUNDHAM
28731381	642699	267962	0		SAXMUNDHAM
28731382	642685	267945	0		SAXMUNDHAM
28731383	642668	267954	0		SAXMUNDHAM
28731384	642671	267960	0		SAXMUNDHAM
28731385	642682	267973	0		SAXMUNDHAM
28731386	642675	267985	0		SAXMUNDHAM
28731387	642663	267976	0		SAXMUNDHAM
28731388	642663	267982	0		SAXMUNDHAM
28731389	642913	267828	0		SAXMUNDHAM
28731390	642675	267659	0		SAXMUNDHAM
28731392	642324	267538	0		SAXMUNDHAM
28731393	642306	267526	0		SAXMUNDHAM
28731395	642715	267680	0		SAXMUNDHAM
28731396	642741	267609	0		SAXMUNDHAM
28731399	642143	268493	0		SAXMUNDHAM
28731400	642129	268524	0		SAXMUNDHAM
28731401	642112	268530	0		SAXMUNDHAM
28731402	642115	268522	0		SAXMUNDHAM
28731403	642123	268490	0		SAXMUNDHAM
28731404	642119	268502	0		SAXMUNDHAM
28731405	642124	268507	0		SAXMUNDHAM
28731406	642108	268511	0		SAXMUNDHAM
28731407	642102	268522	0		SAXMUNDHAM
28731408	642087	268512	0		SAXMUNDHAM
28731409	642075	268509	0		SAXMUNDHAM
28731410	642111	268520	0		SAXMUNDHAM
28731411	642119	268513	0		SAXMUNDHAM
28731412	642491	268794	0		SAXMUNDHAM
28731418	642168	268366	0		SAXMUNDHAM
28732247	643547	265877	0		LEISTON
28732248	643566	265886	0		LEISTON
28732296	644961	262974	0		LEISTON
28732368	644711	262697	0		LEISTON
28732458	644536	265162	0		LEISTON
28732459	644562	265163	0		LEISTON
28732460	644573	265200	0		LEISTON
28732461	644578	265193	0		LEISTON
28732462	644539	265219	0		LEISTON
28732463	644544	265243	0		LEISTON
28732464	644540	265262	0		LEISTON
28732465	644674	265457	0		LEISTON
28732466	644685	265480	0		LEISTON
28732467	644691	265521	0		LEISTON
28732473	644698	265808	0		LEISTON
28732474	644563	265204	0		LEISTON
28732475	644550	265160	0		LEISTON
28732476	644668	265144	0		LEISTON
28732477	644650	265148	0		LEISTON
28732479	644898	266147	0		LEISTON

NRD Properties Dataset (within model domain). Please note som

objectid	bngeast	bngnorth	bldgnumber	bldgname	posttown
28732480	644954	266147	0		LEISTON
28732481	644835	266230	0		LEISTON
28732483	644307	266259	0		LEISTON
28732487	644942	266197	0		LEISTON
28732488	644994	266133	0		LEISTON
28732489	644117	268046	0		SAXMUNDHAM
28732905	645102	263217	0		LEISTON
28732927	645907	265799	0		LEISTON
28732928	645908	265781	0		LEISTON
28732929	645890	265770	0		LEISTON
28732931	645877	265795	0		LEISTON
28732932	645877	265779	0		LEISTON
28732933	645880	265863	0		LEISTON
28732934	645867	265847	0		LEISTON
28732935	645897	265851	0		LEISTON
28732936	645897	265839	0		LEISTON
28732937	645218	266000	0		LEISTON
28732938	645235	265985	0		LEISTON
28732943	645243	265975	0		LEISTON
28732944	645036	266124	0		LEISTON
28732947	645237	266067	0		LEISTON
28732948	645215	266016	0		LEISTON
28732949	645238	266024	0		LEISTON
28732950	645241	266005	0		LEISTON
28732952	645265	266090	0		LEISTON
28732953	645196	266180	0		LEISTON
28732954	645200	266194	0		LEISTON
28732955	645093	266074	0		LEISTON
28733691	647483	262717	0		LEISTON
28733692	647135	262423	0		LEISTON
28733693	647166	262434	0		LEISTON
28733694	647171	262423	0		LEISTON
28733695	647160	262420	0		LEISTON
28733696	647170	262409	0		LEISTON
28733697	647154	262406	0		LEISTON
28733698	647151	262376	0		LEISTON
28733699	647178	262389	0		LEISTON
28733700	647180	262380	0		LEISTON
28733701	647183	262367	0		LEISTON
28733703	647185	262349	0		LEISTON
28733711	647487	262689	0		LEISTON
28733712	647475	262683	0		LEISTON
28733713	647475	262827	0		LEISTON
28733723	647343	263380	0		LEISTON
28733726	647275	263876	0		LEISTON
28733727	647219	263842	0		LEISTON
28733728	647057	263680	0		LEISTON
28733729	647057	263700	0		LEISTON
28733730	647487	263499	0		LEISTON
28733731	647476	263583	0		LEISTON
28733732	647490	263582	0		LEISTON
28733733	647486	263627	0		LEISTON
28733734	647426	263417	0		LEISTON
28733735	647450	263415	0		LEISTON
28733736	647486	263414	0		LEISTON

NRD Properties Dataset (within model domain). Please note som

objectid	bngeast	bngnorth	bldgnumber	bldgname	posttown
28733737	647296	263416	0		LEISTON
28733738	647321	263430	0		LEISTON
28733739	647322	263425	0		LEISTON
28733740	647322	263420	0		LEISTON
28733741	647322	263414	0		LEISTON
28733742	647322	263410	0		LEISTON
28733743	647320	263404	0		LEISTON
28733744	647283	263378	0		LEISTON
28733745	647481	263708	0		LEISTON
28733746	647418	263687	0		LEISTON
28733747	647388	263686	0		LEISTON
28733748	647367	263577	0		LEISTON
28733749	647291	263612	0		LEISTON
28733750	647319	263609	0		LEISTON
28733751	647332	263593	0		LEISTON
28733752	647332	263670	0		LEISTON
28733753	647355	263727	0		LEISTON
28733755	647390	263473	0		LEISTON
28733756	647405	263469	0		LEISTON
28733757	647377	263692	0		LEISTON
28733758	647330	263473	0		LEISTON
28733759	647345	263470	0		LEISTON
28733760	647234	263631	0		LEISTON
28733761	647244	263741	0		LEISTON
28733762	647244	263722	0		LEISTON
28733763	647211	263715	0		LEISTON
28733764	647211	263701	0		LEISTON
28733765	647121	263652	0		LEISTON
28733766	647164	263656	0		LEISTON
28733767	647183	263657	0		LEISTON
28733768	647180	263584	0		LEISTON
28733769	647137	263579	0		LEISTON
28733770	647120	263596	0		LEISTON
28733771	647120	263555	0		LEISTON
28733772	647148	263494	0		LEISTON
28733773	647170	263489	0		LEISTON
28733774	647233	263482	0		LEISTON
28733775	647268	263568	0		LEISTON
28733777	647186	263437	0		LEISTON
28733778	647244	263344	0		LEISTON
28733779	647118	263287	0		LEISTON
28733780	647179	263202	0		LEISTON
28733781	647179	263224	0		LEISTON
28733782	647265	263180	0		LEISTON
28733783	647286	263315	0		LEISTON
28733784	647281	263290	0		LEISTON
28733785	647281	263270	0		LEISTON
28733786	647282	263244	0		LEISTON
28733787	647494	263178	0		LEISTON
28733788	647388	263300	0		LEISTON
28733789	647452	263353	0		LEISTON
28733790	647487	263359	0		LEISTON
28733791	647487	263378	0		LEISTON
28733793	647386	263380	0		LEISTON
28733794	647387	263386	0		LEISTON

NRD Properties Dataset (within model domain). Please note som

objectid	bngeast	bngnorth	bldgnumber	bldgname	posttown
28733798	647386	263190	0		LEISTON
28733799	647317	263204	0		LEISTON
28733800	647319	263149	0		LEISTON
28733801	647337	263150	0		LEISTON
28733802	647356	263148	0		LEISTON
28733803	647365	263148	0		LEISTON
28733804	647373	263147	0		LEISTON
28733805	647381	263147	0		LEISTON
28733806	647389	263147	0		LEISTON
28733807	647398	263147	0		LEISTON
28733808	647406	263147	0		LEISTON
28733809	647414	263147	0		LEISTON
28733810	647420	263145	0		LEISTON
28733811	647388	263243	0		LEISTON
28733812	647348	263122	0		LEISTON
28733813	647419	263121	0		LEISTON
28733814	647440	263126	0		LEISTON
28733815	647466	263119	0		LEISTON
28733816	647482	263738	0		LEISTON
28733817	647481	263679	0		LEISTON
28733818	647431	263681	0		LEISTON
28733819	647393	263417	0		LEISTON
28733820	647161	263436	0		LEISTON
28733826	647148	267166	0		SAXMUNDHAM
29545754	641447	268954	0		SAXMUNDHAM
29545763	642988	267801	0		SAXMUNDHAM
29545764	642605	267671	0		SAXMUNDHAM
29832129	646619	265093	0		LEISTON
29832130	646606	265086	0		LEISTON
29832131	646625	265081	0		LEISTON
29832132	646613	265074	0		LEISTON
29832133	646603	265069	0		LEISTON
29832136	646347	267302	0		SAXMUNDHAM
29832137	646330	267295	0		SAXMUNDHAM
29832139	646342	267274	0		SAXMUNDHAM
29832141	646183	267262	0		SAXMUNDHAM
29832142	646234	267274	0		SAXMUNDHAM
29832143	646231	267283	0		SAXMUNDHAM
29832144	646229	267291	0		SAXMUNDHAM
29832145	646244	267298	0		SAXMUNDHAM
29832146	646256	267263	0		SAXMUNDHAM
29832150	646272	267279	0		SAXMUNDHAM
29832152	646264	267305	0		SAXMUNDHAM
29832153	646333	267290	0		SAXMUNDHAM

ie attributes are hidden)

objectid	bngeast	bngnorth	postcode	floorarea	floorlevel	mcmcode	housetype
103801	643541	267519	IP17 3NS	47	pG	999	
103802	643516	267504	IP17 3NS	43	pG	999	
103803	643521	267512	IP17 3NS	75	pG	999	
603934	647444	263378	IP16 4UH	186	pG	999	
603935	647258	263254	IP16 4UE	61	pG	999	
603936	647320	263330	IP16 4UR	51	pG	999	
603937	647294	263472	IP16 4UR	217	pG	999	
604027	643585	266061	IP16 4RA	129	pG	999	
604028	643574	266057	IP16 4RA	143	pG	999	
619191	646814	262790	IP16 4UJ	775	pG	999	
619192	646836	262827	IP16 4UJ	110	pG	999	
619220	643550	267520	IP17 3NS	75	pG	999	
619232	646814	262842	IP16 4UJ	34	pG	999	
619233	646830	262849	IP16 4UJ	41	pG	999	
619234	646776	262835	IP16 4UJ	45	pG	999	
619235	646761	262827	IP16 4UJ	34	pG	999	
619236	646803	262842	IP16 4UJ	46	pG	999	
619237	646787	262835	IP16 4UJ	34	pG	999	
664269	643560	265990	IP16 4RY	40	pG	999	
664270	643551	265995	IP16 4RY	42	pG	999	
664277	643622	265864	IP16 4RX	62	pG	999	
664279	643652	265872	IP16 4RX	46	pG	999	
664280	643646	265876	IP16 4RX	33	pG	999	
664281	643632	265883	IP16 4RX	36	pG	999	
664288	643509	265859	IP16 4RY	45	pG	999	
664289	643537	265866	IP16 4RY	94	pG	999	
664290	643618	265839	IP16 4RX	347	pG	999	
664293	643791	266011	IP16 4SA	47	pG	999	
664295	643954	266571	IP16 4SD	859	pG	999	
664296	643928	266499	IP16 4SE	178	pG	999	
664297	643254	266993	IP17 3NT	48	pG	999	
664298	643979	266560	IP16 4SD	219	pG	999	
664299	643527	267052	IP17 3NT	54	pG	999	
664305	643557	267407	IP17 3NS	516	pG	999	
664307	643505	267436	IP17 3NS	81	pG	999	
664309	643191	267778	IP17 3NR	51	pG	999	
664310	643356	267698	IP17 3NR	36	pG	999	
664311	643006	267850	IP17 3NW	27	pG	999	
664312	643060	267842	IP17 3NW	44	pG	999	
664314	643683	267828	IP17 3NU	53	pG	999	
664315	643651	267815	IP17 3NU	31	pG	999	
664319	643095	268194	IP17 3NU	58	pG	999	
664320	643205	268187	IP17 3EL	95	pG	999	
664321	643224	268182	IP17 3EL	101	pG	999	
664322	643202	268168	IP17 3EL	286	pG	999	
664324	643234	268163	IP17 3EL	64	pG	999	
664326	643250	268156	IP17 3EL	151	pG	999	
664327	643910	268182	IP17 3NX	50	pG	999	
664328	643908	268176	IP17 3NX	44	pG	999	
664329	643096	268207	IP17 3NU	44	pG	999	
664330	643983	268318	IP17 3BE	50	pG	999	
720634	644168	268075	IP17 3BX	0	dG	840	
720678	645144	263193	IP16 4AS	0	dG	840	
752183	644046	266583	IP16 4SD	0	dG	840	
752355	645408	263772	IP16 4UP	0	dG	960	

ie attributes are hidden)

objectid	bngeast	bngnorth	postcode	floorarea	floorlevel	mcmcode	housetype
1129762	643503	267129	IP17 3NT	103	dG		1 Det
1490317	643215	267652	IP17 3NY	142	dG		1 Det
1491781	647507	262900	IP16 4UH	0	dG	910	
1491796	647495	262956	IP16 4UH	0	dG	910	
1562053	643115	267764	IP17 3NP	70	dG		1 Det
1787739	643763	265970	IP16 4SA	57	dG		1 SDet
1789803	644809	262745	IP16 4AW	129	dG	310	
1790570	642623	267565	IP17 3NG	138	dG		1 Det
1790592	642628	267549	IP17 3NG	118	dG		1 Det
1790594	643261	267631	IP17 3NY	82	dG		1 Det
2211193	642765	266763	IP17 3NB	50	dG		1 SDet
2211195	642067	267324	IP17 3LU	117	dG		1 Det
2211213	642150	267346	IP17 3LX	92	dG		1 Det
2211214	642116	267325	IP17 3LX	97	dG		1 Det
2211215	642483	267547	IP17 3NG	131	dG		1 Det
2211218	642652	267616	IP17 3NG	104	dG		1 Det
2211219	642788	267666	IP17 3NG	58	dG		1 Det
2211220	642753	267669	IP17 3NG	31	dG		1 Terr
2211221	642956	267773	IP17 3NJ	50	dG		1 SDet
2211222	642938	267753	IP17 3NJ	32	dG		1 Det
2211223	642913	267734	IP17 3NJ	105	dG		1 Det
2211224	642908	267775	IP17 3NJ	44	dG		1 SDet
2211225	642893	267745	IP17 3NJ	54	dG		1 Det
2211226	642864	267704	IP17 3NQ	117	dG		1 Det
2211228	642895	267649	IP17 3PA	84	dG		1 Det
2211229	642924	267687	IP17 3PA	93	dG		1 Det
2211231	642029	267321	IP17 3LU	137	dG		1 Det
2211232	642132	267336	IP17 3LX	91	dG		1 Det
2211233	642502	267572	IP17 3NG	157	dG		1 Det
2211237	642615	267605	IP17 3NG	75	dG		1 Det
2211238	642733	267669	IP17 3NG	30	dG		1 SDet
2211239	642759	267669	IP17 3NG	37	dG		1 Terr
2211240	642954	267754	IP17 3NJ	64	dG		1 Det
2211241	642929	267742	IP17 3NJ	38	dG		1 Det
2211242	642912	267782	IP17 3NJ	38	dG		1 SDet
2211243	642903	267762	IP17 3NJ	44	dG		1 Det
2211244	642875	267728	IP17 3NQ	55	dG		1 SDet
2211245	642821	267673	IP17 3NG	34	dG		1 SDet
2211246	642881	267628	IP17 3PA	108	dG		1 SDet
2211247	642508	267863	IP17 3NH	80	dG		1 Det
2211248	642618	267917	IP17 3NH	292	dG		1 Det
2211249	642946	267839	IP17 3NN	42	dG		1 Det
2211250	642930	267840	IP17 3NN	37	dG		1 Terr
2211251	642964	267802	IP17 3NL	36	dG		1 SDet
2211253	642703	267633	IP17 3NG	108	dG		1 Det
2211254	642017	269268	IP17 3BS	47	dG		1 SDet
2211264	642899	267656	IP17 3PA	130	dG		1 SDet
2211265	642905	267706	IP17 3PA	95	dG		1 Det
2211266	642426	267822	IP17 3NH	72	dG		1 SDet
2211267	642957	267839	IP17 3NN	164	dG		1 Det
2211268	642934	267840	IP17 3NN	33	dG		1 Terr
2211269	642911	267850	IP17 3NN	163	dG	511	
2211270	642964	267807	IP17 3NL	37	dG		1 SDet
2211271	642440	267829	IP17 3NH	102	dG		1 SDet
2211272	642013	269272	IP17 3BS	33	dG		1 SDet

ie attributes are hidden)

objectid	bngeast	bngnorth	postcode	floorarea	floorlevel	mcmcode	housetype
2213830	647223	263080	IP16 4UE	156	dG	21	
2213833	647162	267192	IP17 3BY	467	dG	216	
2213841	647189	262324	IP16 4TT	42	dG	1	Det
2213843	647492	262733	IP16 4UH	84	dG	1	Det
2213844	647509	262678	IP16 4UH	61	dG	1	Terr
2213845	647541	262748	IP16 4UH	58	dG	651	
2213846	647454	262844	IP16 4UH	54	dG	1	Det
2213856	647152	262430	IP16 4TT	110	dG	1	Det
2213858	647031	262964	IP16 4UJ	55	dG	1	SDet
2213859	647505	262662	IP16 4UH	67	dG	1	Terr
2213860	647508	262686	IP16 4UH	83	dG	1	Terr
2213861	647511	262863	IP16 4UH	86	dG	21	
2213862	647488	262828	IP16 4UH	36	dG	1	Terr
2213863	647496	262791	IP16 4UH	87	dG	1	SDet
2213864	647496	262775	IP16 4UH	0	pU	1	Flat
2213882	647496	262775	IP16 4UH	143	pG	1	Flat
7062053	641203	269178	IP17 3BP	174	pG	1	Flat
7062089	641203	269178	IP17 3BP	0	pU	1	Flat
7063235	642721	266762	IP17 3NB	117	dG	1	Det
7063236	642745	266834	IP17 3NA	141	dG	1	Det
7063238	642672	267576	IP17 3NG	120	dG	1	Det
7063240	642683	267615	IP17 3NG	114	dG	1	Det
7063241	642738	267669	IP17 3NG	27	dG	1	SDet
7063252	642767	266759	IP17 3NB	51	dG	1	SDet
7063253	642804	266922	IP17 3NA	54	dG	1	Det
7063254	642557	267562	IP17 3NG	187	dG	630	
7063255	642651	267559	IP17 3NG	178	dG	1	Det
7063256	642741	267645	IP17 3NG	77	dG	1	Det
7063257	642657	267653	IP17 3NG	95	dG	1	Det
7063268	642744	267669	IP17 3NG	28	dG	1	Terr
7063269	642765	267669	IP17 3NG	28	dG	1	SDet
7063270	642998	267776	IP17 3NW	210	dG	690	
7063271	642919	267792	IP17 3NL	78	dG	1	Det
7063272	642850	267740	IP17 3NQ	90	dG	1	Det
7063273	642860	267690	IP17 3NQ	33	dG	1	SDet
7063274	642839	267663	IP17 3NQ	65	dG	1	Det
7063275	642845	267630	IP17 3PA	98	dG	1	Det
7063276	642910	267675	IP17 3PA	99	dG	1	SDet
7063285	642749	267669	IP17 3NG	27	dG	1	Terr
7063286	642770	267669	IP17 3NG	29	dG	1	SDet
7063287	642957	267781	IP17 3NJ	75	dG	1	SDet
7063288	642901	267755	IP17 3NJ	45	dG	1	Det
7063289	642876	267734	IP17 3NQ	158	dG	1	SDet
7063290	642856	267684	IP17 3NQ	38	dG	1	SDet
7063291	642817	267674	IP17 3NG	42	dG	1	SDet
7063292	642879	267625	IP17 3PA	107	dG	1	SDet
7063304	642454	267836	IP17 3NH	86	dG	1	SDet
7063305	642982	267846	IP17 3NW	47	dG	1	Det
7063306	642964	267819	IP17 3NL	80	dG	1	Det
7063307	642702	267670	IP17 3NG	113	dG	1	Det
7063308	642117	268543	IP17 3LW	145	dG	1	Det
7063309	642533	268806	IP17 3EL	117	dG	1	Det
7063310	642166	268387	IP17 3LW	79	dG	1	Det
7063337	642466	267842	IP17 3NH	44	dG	1	SDet
7063338	642648	267972	IP17 3NH	169	dG	1	Det

ie attributes are hidden)

objectid	bng east	bng north	postcode	floorarea	floorlevel	mcmcode	housetype
7063339	642939	267841	IP17 3NN	41	dG		1 Terr
7063342	642943	268486	IP17 3EL	138	dG		1 Det
7067798	643508	265826	IP16 4RY	80	dG		1 SDet
7067799	643762	265963	IP16 4SA	136	dG	630	
7067802	643674	265944	IP16 4RX	33	dG		1 SDet
7067803	643665	265952	IP16 4RX	42	dG		1 Flat
7067815	643565	265972	IP16 4RY	236	dG		1 Det
7067819	643665	265952	IP16 4RX	42	dG		1 Flat
7067871	643820	266014	IP16 4SA	104	dG		1 Det
7067872	643944	266244	IP16 4SD	94	dG		1 Terr
7067873	643983	266234	IP16 4SF	45	dG		1 SDet
7067874	643910	266489	IP16 4SE	80	dG	21	
7067884	643808	265996	IP16 4SA	126	dG		1 Det
7067886	643498	265833	IP16 4RY	125	dG		1 SDet
7067888	643906	266343	IP16 4SE	98	dG		1 Det
7067889	643952	266229	IP16 4SD	54	dG		1 Terr
7067890	643990	266238	IP16 4SF	60	dG		1 SDet
7067891	643258	267006	IP17 3NT	89	dG		1 Det
7067894	643359	267569	IP17 3NR	39	dG		1 SDet
7067895	643511	267495	IP17 3NS	282	dG		1 Det
7067896	643186	267732	IP17 3NR	79	dG		1 Terr
7067897	643152	267738	IP17 3NR	131	dG		1 Det
7067898	643002	267802	IP17 3NW	350	dG	610	
7067899	643076	267704	IP17 3NY	176	dG		1 Det
7067901	643178	267673	IP17 3NY	47	dG		1 Terr
7067910	643513	267386	IP17 3NS	102	dG		1 Det
7067911	643348	267574	IP17 3NR	34	dG		1 SDet
7067913	643179	267733	IP17 3NR	45	dG		1 Terr
7067914	643062	267801	IP17 3NW	66	dG		1 Det
7067915	643039	267717	IP17 3NY	98	dG		1 Det
7067964	643180	267780	IP17 3NR	66	dG		1 Det
7067965	643205	267658	IP17 3NY	139	dG		1 Det
7067966	643277	267675	IP17 3NR	92	dG		1 Det
7067967	643010	267840	IP17 3NW	49	dG		1 SDet
7067968	643056	267826	IP17 3NW	59	dG	21	
7067969	643106	267808	IP17 3NP	38	dG		1 Terr
7067970	643687	267812	IP17 3NU	123	dG		1 Det
7067971	643222	268124	IP17 3NU	98	dG		1 Flat
7067972	643936	268790	IP17 3EJ	85	dG		1 SDet
7067982	643231	267644	IP17 3NY	99	dG		1 Det
7067983	643218	267711	IP17 3NR	105	dG		1 Det
7067984	643038	267837	IP17 3NW	60	dG		1 Det
7067985	643079	267827	IP17 3NW	120	dG		1 Det
7067986	643145	267796	IP17 3NP	100	dG		1 Det
7067987	643222	268124	IP17 3NU	0	pU		1 Flat
7067989	643970	268765	IP17 3EJ	108	dG		1 Det
7068005	643833	268833	IP17 3EJ	110	dG		1 Det
7068006	643985	268811	IP17 3EJ	91	dG		1 Det
7068007	643986	268839	IP17 3EJ	96	dG		1 Det
7068016	643991	268780	IP17 3EJ	88	dG		1 SDet
7068020	643832	268852	IP17 3EJ	108	dG		1 Det
7068021	643853	268820	IP17 3EJ	104	dG		1 Det
7068022	643986	268824	IP17 3EJ	112	dG		1 Det
7068024	643917	268838	IP17 3EJ	86	dG		1 Det
7068038	643989	268797	IP17 3EJ	77	dG		1 SDet

ie attributes are hidden)

objectid	bng east	bng north	postcode	floorarea	floorlevel	mcmcode	housetype
7068117	643793	265974	IP16 4SA	132	dG		1 Det
7068139	643615	265919	IP16 4RY	216	dG		1 Det
7068144	643593	266088	IP16 4RA	57	dG		1 Terr
7068145	643830	266046	IP16 4SA	74	dG		1 Det
7068146	643942	266235	IP16 4SD	42	dG		1 Terr
7068147	643952	266471	IP16 4SE	207	dG		1 Det
7068148	643529	267079	IP17 3NT	92	dG		1 Det
7068152	643342	267576	IP17 3NR	44	dG		1 SDet
7068153	643507	267441	IP17 3NS	44	dG		1 Det
7068160	643826	266028	IP16 4SA	76	dG		1 Det
7068161	643948	266261	IP16 4SD	98	dG		1 Det
7068162	643942	266230	IP16 4SD	68	dG		1 Terr
7068163	643972	266231	IP16 4SF	44	dG		1 Det
7068167	643365	267567	IP17 3NR	41	dG		1 SDet
7068168	643521	267417	IP17 3NS	185	dG		21
7068169	643506	267532	IP17 3NS	162	dG		1 Det
7068170	643164	267736	IP17 3NR	45	dG		1 Terr
7068171	643199	267728	IP17 3NR	44	dG		1 Terr
7068172	643126	267749	IP17 3NP	95	dG		1 Det
7068173	643093	267767	IP17 3NW	57	dG		1 SDet
7068174	643067	267779	IP17 3NW	72	dG		1 Det
7068176	643326	267705	IP17 3NR	214	dG		1 Det
7068177	643245	267639	IP17 3NY	134	dG		1 Det
7068178	643294	267648	IP17 3NR	206	dG		1 Det
7068179	643251	267709	IP17 3NR	64	dG		1 Det
7068188	643107	267766	IP17 3NR	90	dG		1 Det
7068189	643080	267772	IP17 3NW	71	dG		1 SDet
7068191	643335	267737	IP17 3NR	91	dG		1 Det
7068192	643213	267798	IP17 3NR	24	dG		840
7068193	643284	267632	IP17 3NY	112	dG		1 Det
7068194	643255	267692	IP17 3NR	89	dG		1 Det
7068216	643096	267813	IP17 3NP	50	dG		1 Terr
7068217	643125	267806	IP17 3NP	101	dG		1 Det
7068218	643122	268174	IP17 3NU	220	dG		1 Det
7068219	643910	268801	IP17 3EJ	120	dG		1 SDet
7068220	643953	268777	IP17 3EJ	111	dG		1 SDet
7068232	643005	267840	IP17 3NW	45	dG		1 SDet
7068233	643101	267810	IP17 3NP	43	dG		1 Terr
7068234	643161	267787	IP17 3NR	116	dG		1 Det
7068235	643897	268815	IP17 3EJ	76	dG		1 SDet
7068236	643923	268794	IP17 3EJ	121	dG		1 Det
7068241	643882	268812	IP17 3EJ	117	dG		1 Det
7068304	643931	268838	IP17 3EJ	84	dG		1 Det
7070022	644834	262930	IP16 4AT	45	dG		1 SDet
7070023	644857	262928	IP16 4AT	36	dG		1 Terr
7070024	644887	262929	IP16 4AT	34	dG		1 Terr
7070025	644951	262963	IP16 4AT	77	dG		1 Det
7070026	644956	262917	IP16 4AR	53	dG		1 Terr
7070027	644947	262906	IP16 4AR	48	dG		1 Terr
7070028	644926	262885	IP16 4AR	43	dG		1 Terr
7070029	644922	262879	IP16 4AR	41	dG		1 Terr
7070039	644850	262927	IP16 4AT	32	dG		1 Terr
7070040	644883	262930	IP16 4AT	33	dG		1 Terr
7070041	644931	262956	IP16 4AT	76	dG		1 Det
7070042	644979	262992	IP16 4AS	44	dG		1 SDet

ie attributes are hidden)

objectid	bng east	bng north	postcode	floorarea	floorlevel	mcmcode	housetype
7070043	644954	262911	IP16 4AR	39	dG		1 Terr
7070044	644933	262893	IP16 4AR	45	dG		1 Terr
7070045	644923	262880	IP16 4AR	35	dG		1 Terr
7070086	644839	262833	IP16 4AP	64	dG		1 SDet
7070087	644812	262828	IP16 4AP	58	dG		1 SDet
7070088	644770	262812	IP16 4AP	60	dG		1 SDet
7070089	644711	262779	IP16 4AP	59	dG		1 SDet
7070104	644864	262829	IP16 4AP	58	dG		1 Det
7070105	644814	262830	IP16 4AP	59	dG		1 SDet
7070106	644795	262820	IP16 4AP	47	dG		1 SDet
7070107	644715	262779	IP16 4AP	48	dG		1 SDet
7070108	644770	262841	IP16 4AP	56	dG		1 SDet
7070443	644841	262929	IP16 4AT	42	dG		1 SDet
7070444	644861	262927	IP16 4AT	33	dG		1 Terr
7070445	644891	262930	IP16 4AT	33	dG		1 Terr
7070446	644905	262939	IP16 4AT	81	dG		1 Det
7070459	644854	262928	IP16 4AT	32	dG		1 Terr
7070460	644866	262927	IP16 4AT	35	dG		1 Terr
7070461	644896	262930	IP16 4AT	51	dG		1 Terr
7070462	644913	262942	IP16 4AT	76	dG		1 Det
7070482	644939	262958	IP16 4AT	83	dG		1 Det
7070483	644969	262969	IP16 4AT	94	dG		1 Det
7070484	644959	262919	IP16 4AR	47	dG		1 Terr
7070485	644944	262904	IP16 4AR	49	dG		1 Terr
7070486	644939	262898	IP16 4AR	47	dG		1 Terr
7070487	644928	262887	IP16 4AR	49	dG		1 Terr
7070502	644922	262950	IP16 4AT	74	dG		1 Det
7070503	644960	262963	IP16 4AT	72	dG		1 Det
7070504	644983	262997	IP16 4AS	45	dG		1 SDet
7070505	644952	262910	IP16 4AR	51	dG		1 Terr
7070506	644941	262899	IP16 4AR	44	dG		1 Terr
7070507	644931	262891	IP16 4AR	44	dG		1 Terr
7070550	644843	262832	IP16 4AP	51	dG		1 SDet
7070551	644768	262809	IP16 4AP	58	dG		1 SDet
7070552	644748	262800	IP16 4AP	63	dG		1 SDet
7070553	644731	262788	IP16 4AP	53	dG		1 SDet
7070554	644745	262835	IP16 4AP	55	dG		1 SDet
7070558	644661	262752	IP16 4AN	43	dG		1 SDet
7070571	644793	262819	IP16 4AP	50	dG		1 SDet
7070572	644752	262803	IP16 4AP	69	dG		1 SDet
7070573	644734	262790	IP16 4AP	57	dG		1 SDet
7070574	644768	262840	IP16 4AP	50	dG		1 SDet
7070578	644662	262760	IP16 4AN	63	dG		1 SDet
7071047	644695	262659	IP16 4AX	59	dG		1 SDet
7071048	644686	262672	IP16 4AX	38	dG		1 Terr
7071049	644696	262717	IP16 4AW	40	dG		1 SDet
7071063	644686	262667	IP16 4AX	42	dG		1 Terr
7071064	644692	262716	IP16 4AW	40	dG		1 SDet
7071306	644684	262674	IP16 4AX	41	dG		1 Terr
7071307	644672	262703	IP16 4AX	131	dG		1 Det
7071338	644688	262665	IP16 4AX	44	dG		1 Terr
7071339	644684	262693	IP16 4AX	104	dG	620	
7071562	644689	262753	IP16 4AN	34	dG		1 SDet
7071649	644490	263472	IP16 4TA	78	dG		1 Det
7071650	644471	263528	IP16 4TA	124	dG		1 Det

ie attributes are hidden)

objectid	bng east	bng north	postcode	floorarea	floorlevel	mcmcode	housetype
7071651	644456	263591	IP16 4TA	93	dG		1 Det
7071652	644454	263683	IP16 4TA	96	pG		1 Flat
7071653	644527	263604	IP16 4TA	88	dG		1 Det
7071654	644460	263324	IP16 4RE	66	dG		1 Det
7071662	644465	263434	IP16 4TA	96	dG		1 Det
7071663	644482	263511	IP16 4TA	54	dG		1 Det
7071664	644473	263541	IP16 4TA	118	dG		1 Det
7071665	644450	263632	IP16 4TA	104	dG		1 Det
7071666	644454	263683	IP16 4TA	0	pU		1 Flat
7071667	644530	263428	IP16 4TA	87	dG		1 Det
7071669	644450	263665	IP16 4TA	97	dG		1 Det
7071687	644641	265290	IP16 4RN	208	dG		1 Det
7071689	644674	265857	IP16 4RP	42	dG		1 SDet
7071690	644861	266197	IP16 4SQ	34	dG		1 SDet
7071691	644932	266197	IP16 4SG	95	dG		1 Det
7071692	644906	266162	IP16 4SG	106	dG		1 Det
7071693	644462	266116	IP16 4SF	159	dG		1 Det
7071700	644603	265221	IP16 4RL	111	dG		1 Det
7071701	644674	265852	IP16 4RP	32	dG		1 SDet
7071702	644241	266172	IP16 4SF	157	dG		1 Det
7071703	644926	266156	IP16 4SG	158	dG		1 Det
7071704	644876	266210	IP16 4SG	35	dG		1 SDet
7071705	644885	266171	IP16 4SG	57	dG		1 Det
7071707	644061	268798	IP17 3BE	38	dG		1 Terr
7071711	644057	268796	IP17 3BE	28	dG		1 Terr
7071717	644013	268835	IP17 3BE	112	dG		1 Det
7072041	644703	262756	IP16 4AN	32	dG		1 Terr
7072042	644696	262754	IP16 4AN	29	dG		1 Terr
7072066	644699	262755	IP16 4AN	31	dG		1 Terr
7072067	644686	262752	IP16 4AN	0	pU		1 Flat
7072079	644686	262752	IP16 4AN	62	pG		1 Flat
7072094	644426	263342	IP16 4RE	78	dG		1 Det
7072095	644448	263406	IP16 4RE	148	dG		1 Det
7072096	644478	263497	IP16 4TA	90	dG		1 Det
7072101	644432	263377	IP16 4RE	138	dG		1 Det
7072102	644477	263453	IP16 4TA	94	dG		1 Det
7072103	644468	263559	IP16 4TA	70	dG		1 Det
7072104	644454	263606	IP16 4TA	0	dG		1
7072105	644454	263649	IP16 4TA	82	dG		1 Det
7072117	644522	265132	IP16 4RL	33	dG		1 Flat
7072118	644642	265703	IP16 4RW	50	dG		1 Det
7072119	644537	265120	IP16 4RL	553	dG		1 Det
7072120	644678	265711	IP16 4RL	95	dG		1 Det
7072121	644651	265319	IP16 4RN	99	dG		1 SDet
7072122	644004	266242	IP16 4SF	63	dG		1 Det
7072123	644359	266271	IP16 4SF	87	dG		1 SDet
7072124	644323	266169	IP16 4SF	221	pG		1 Flat
7072125	644323	266169	IP16 4SF	0	pU		1 Flat
7072126	644377	266263	IP16 4SF	176	dG		1 Det
7072127	644854	266241	IP16 4SG	0	rU		1 Flat
7072128	644962	266164	IP16 4SG	150	dG		1 Det
7072129	644894	266201	IP16 4SG	50	dG		1 Det
7072131	644028	268762	IP17 3BE	124	dG		1 Det
7072132	644457	263574	IP16 4TA	91	dG		1 Det
7072133	644407	263610	IP16 4TA	89	dG		1 Det

ie attributes are hidden)

objectid	bng east	bng north	postcode	floorarea	floorlevel	mcmcode	housetype
7072146	644522	265132	IP16 4RL	33	dG		1 Flat
7072147	644682	265445	IP16 4RL	94	dG		1 Det
7072148	644698	265749	IP16 4RW	75	dG		1 Det
7072149	644653	265322	IP16 4RN	32	dG		1 SDet
7072150	644069	268733	IP17 3BE	29	dG		1 SDet
7072151	644054	268795	IP17 3BE	24	dG		1 Terr
7072167	644680	265807	IP16 4RP	114	dG		1 Det
7072168	644345	266291	IP16 4SF	227	dG		1 SDet
7072169	644314	266235	IP16 4SF	90	dG		1 Det
7072170	644323	266169	IP16 4SF	0	pU		1 Flat
7072171	644393	266181	IP16 4SF	158	dG		1 Det
7072172	644854	266241	IP16 4SG	176	pG		1 Flat
7072173	644858	266192	IP16 4SQ	39	dG		1 SDet
7072174	644992	266158	IP16 4SG	118	dG		1 Det
7072175	644881	266208	IP16 4SG	59	dG		1 SDet
7072176	644021	268787	IP17 3BE	158	dG		1 Det
7072177	644074	268734	IP17 3BE	79	dG		1 SDet
7072178	644080	268770	IP17 3BE	96	dG		1 Det
7072192	644059	268834	IP17 3BE	89	dG		1 Det
7072197	644016	268807	IP17 3BE	157	dG		1 Det
7073939	645684	263612	IP16 4UP	36	dG		1 Terr
7073943	645099	266082	IP16 4SJ	95	dG		1 Det
7073944	645298	266058	IP16 4SN	45	dG		1 Terr
7073945	645297	266069	IP16 4SN	33	dG		1 Terr
7073958	645938	265762	IP16 4SP	213	dG		1 Det
7073960	645115	266063	IP16 4SJ	55	dG		1 Det
7073961	645298	266063	IP16 4SN	48	dG		1 Terr
7073962	645293	266075	IP16 4SN	59	dG		1 Det
7073963	645257	266096	IP16 4SN	25	dG		1 SDet
7073964	645170	266694	IP16 4SL	128	dG		1 Det
7073980	645261	266054	IP16 4SN	105	dG		1 Det
7073981	645225	266169	IP16 4SL	57	dG		1 Det
7074323	645655	263493	IP16 4UW	44	dG		1 SDet
7074338	645683	263606	IP16 4UP	37	dG		1 Terr
7074340	645651	263489	IP16 4UW	48	dG		1 SDet
7074352	645223	265940	IP16 4SN	109	dG		1 SDet
7074353	645098	266153	IP16 4SH	50	dG		1 SDet
7074354	645080	266166	IP16 4SG	86	dG		1 Det
7074355	645028	266137	IP16 4SG	62	dG		1 SDet
7074356	645077	266094	IP16 4SJ	23	dG		1 Terr
7074357	645074	266086	IP16 4SJ	24	dG		1 Terr
7074358	645176	266082	IP16 4SW	64	dG		1 Det
7074359	645219	266055	IP16 4SN	0	pU		1 Flat
7074360	645328	266003	IP16 4SN	58	dG		1 Det
7074369	645220	265952	IP16 4SN	65	dG		1 SDet
7074370	645093	266146	IP16 4SH	27	dG		1 SDet
7074371	645024	266140	IP16 4SG	37	dG		1 SDet
7074372	645082	266097	IP16 4SJ	45	dG		1 Terr
7074373	645073	266091	IP16 4SJ	19	dG		1 Terr
7074374	645153	266107	IP16 4SJ	148	dG		1 Det
7074375	645210	266063	IP16 4SW	88	dG		1 Det
7074376	645219	266055	IP16 4SW	59	pG		1 Flat
7074377	645265	266082	IP16 4SN	74	dG		1 SDet
7074378	645226	266112	IP16 4SN	91	dG		1 Det
7074379	645211	266180	IP16 4SL	60	dG		1 Det

ie attributes are hidden)

objectid	bng east	bng north	postcode	floorarea	floorlevel	mcmcode	housetype
7074395	645207	266131	IP16 4SJ	115	dG		1 Det
7074396	645250	266165	IP16 4SN	168	dG	234	
7075745	646282	263461	IP16 4UL	46	dG		1 Flat
7075761	646083	263326	IP16 4UL	251	dG		1 Det
7075772	646323	267327	IP17 3BY	0	pU		1 Flat
7075806	646282	263461	IP16 4UL	46	dG		1 Flat
7075807	646323	267327	IP17 3BY	308	dG		1 Flat
7076694	647023	262961	IP16 4UJ	57	dG		1 SDet
7076695	647486	262841	IP16 4UH	57	dG		1 Terr
7076696	647488	262822	IP16 4UH	66	dG		1 Terr
7076709	647395	262709	IP16 4UD	203	dG	234	
7076710	647509	262671	IP16 4UH	57	dG		1 Terr
7076711	647488	262835	IP16 4UH	69	dG		1 Terr
7076712	647135	263388	IP16 4UR	234	dG	960	
7076713	647588	267777	IP17 3DJ	55	dG	920	
11845919	644934	266182	IP16 4SG	0	dG		1
11846629	644040	268805	IP17 3BE	0	dG		1
11846634	644040	268805	IP17 3BE	0	dG		1
11923368	647309	263536	IP16 4UR	0	dG	960	
11932049	646846	262757	IP16 4UJ	0	dG	960	
11946456	642209	267673	IP17 3NH	0	dG	840	
11946772	642926	267765	IP17 3NJ	0	dG	216	
11946782	642942	267823	IP17 3NN	0	dG	840	
11947004	646806	266207	IP16 4SP	0	dG	840	
11947019	645172	266202	IP16 4SL	0	dG	840	
11947055	645245	266030	IP16 4SN	0	dG	216	
11947075	647294	263588	IP16 4UR	0	dG	960	
11947099	646277	263462	IP16 4UL	0	dG	840	
11947100	647072	267216	IP17 3BY	0	dG	910	
11947157	647485	262760	IP16 4UH	0	dG	216	
11947199	647631	267748	IP17 3DJ	0	dG	910	
14528252	643034	267806	IP17 3NW	98	dG		1 Det
14529807	644979	262979	IP16 4AS	120	dG		1 Det
14530637	645125	266066	IP16 4SJ	74	dG		1 Det
14530650	645130	266078	IP16 4SJ	71	dG		1 Det
14530651	645152	266064	IP16 4SJ	107	dG		1 Det
14533979	643593	266082	IP16 4RA	56	dG		1 Terr
14533980	643590	266102	IP16 4RA	57	dG		1 Terr
14533991	643595	266076	IP16 4RA	68	dG		1 Terr
14533992	643591	266095	IP16 4RA	60	dG		1 Terr
26133484	647522	262865	IP16 4UH	38	dG	920	
27123777	645680	263602	IP16 4UP	45	dG		1 Terr
27287664	643229	267777	IP17 3NR	126	dG		1 Det
27287683	643255	267765	IP17 3NR	166	dG		1 Det
27288179	643277	267753	IP17 3NR	121	dG		1 Det
27664764	643263	267738	IP17 3NR	46	pG	999	
27664765	643218	267762	IP17 3NR	41	pG	999	
27798653	647160	263329	IP16 4UR	45	pG	999	
27798654	647145	263815	IP16 4UR	1753	pG	999	
27798655	647043	263574	IP16 4UR	131	pG	999	
27798657	647164	263730	IP16 4UR	1141	pG	999	
27798658	647260	263764	IP16 4UR	45	pG	999	
27898907	644505	265201	IP16 4RL	43	pG	999	
27898911	647496	263162	IP16 4UH	136	pG	999	
27898912	647503	263151	IP16 4UH	47	pG	999	

ie attributes are hidden)

objectid	bng east	bng north	postcode	floorarea	floorlevel	mcmcode	housetype
27898913	647503	263145	IP16 4UH	66	pG		999
27898914	647503	263180	IP16 4UH	63	pG		999
27898915	647503	263175	IP16 4UH	47	pG		999
27898916	647503	263170	IP16 4UH	47	pG		999
27898917	647503	263160	IP16 4UH	47	pG		999
27898918	647503	263156	IP16 4UH	47	pG		999
27898919	647503	263165	IP16 4UH	47	pG		999
28202886	644799	262737	IP16 4AW	48	pG		999
28354353	644375	263717	IP16 4TA	61	pG		999
28354356	644392	263688	IP16 4TA	44	pG		999
28354357	644371	263698	IP16 4TA	60	pG		999
28354358	644404	263706	IP16 4TA	64	pG		999
28354363	644541	265237	IP16 4RL	49	pG		999
28354364	644406	266482	IP16 4SF	78	pG		999
28354365	644383	266489	IP16 4SF	78	pG		999
28354366	644372	266492	IP16 4SF	78	pG		999
28354367	644394	266485	IP16 4SF	78	pG		999
28354370	644093	268797	IP17 3BE	49	pG		999
28354378	645015	262978	IP16 4AS	41	pG		999
28448610	642776	267724	IP17 3NQ	27	pG		999
28448621	643551	265874	IP16 4RY	27	pG		999
28448625	643524	267058	IP17 3NT	52	pG		999
28448626	643419	267710	IP17 3NR	51	pG		999
28448633	644369	263677	IP16 4TA	67	pG		999
28448634	644529	265175	IP16 4RL	30	pG		999
28448646	645869	265828	IP16 4SP	81	pG		999
28448649	645266	266159	IP16 4SN	130	pG		999
28449238	647125	263849	IP16 4UR	234	pG		999
28449251	647257	263291	IP16 4UR	680	pG		999
28449253	647271	263314	IP16 4UR	78	pG		999
28449254	647272	263300	IP16 4UR	37	pG		999
28449261	647277	263252	IP16 4UE	43	pG		999
28449265	647221	263210	IP16 4UE	35	pG		999
28449787	644411	263510	IP16 4TA	167	pG		999
28449790	644067	268818	IP17 3BE	87	pG		999
28449791	644052	268821	IP17 3BE	38	pG		999
28449796	645140	263207	IP16 4AS	115	pG		999
28449799	647179	263757	IP16 4UR	179	pG		999
28449800	647149	263702	IP16 4UR	475	pG		999
28449804	647461	263275	IP16 4UH	57	pG		999
28449805	647135	263691	IP16 4UR	29	pG		999
28449806	647272	263817	IP16 4UR	45	pG		999
28449807	647448	263249	IP16 4UH	69	pG		999
28730740	641931	267386	IP17 3LU	257	pG		999
28730760	641163	269234	IP17 3BP	1608	pG		999
28731340	642765	266834	IP17 3NA	124	pG		999
28731341	642787	266829	IP17 3NA	40	pG		999
28731342	642779	266837	IP17 3NA	145	pG		999
28731345	642753	266857	IP17 3NA	38	pG		999
28731346	642760	266865	IP17 3NA	78	pG		999
28731348	642771	266874	IP17 3NA	26	pG		999
28731349	642782	266888	IP17 3NA	83	pG		999
28731350	642743	266881	IP17 3NA	39	pG		999
28731357	642042	267356	IP17 3LU	63	pG		999
28731359	642477	267577	IP17 3NG	152	pG		999

ie attributes are hidden)

objectid	bngeast	bngnorth	postcode	floorarea	floorlevel	mcmcode	housetype
28731360	642467	267551	IP17 3NG	47	pG	999	
28731365	642658	267663	IP17 3NG	25	pG	999	
28731367	642684	267659	IP17 3NG	62	pG	999	
28731368	642680	267675	IP17 3NG	28	pG	999	
28731379	642724	267955	IP17 3NH	280	pG	999	
28731380	642706	267934	IP17 3NH	439	pG	999	
28731381	642699	267962	IP17 3NH	74	pG	999	
28731382	642685	267945	IP17 3NH	61	pG	999	
28731383	642668	267954	IP17 3NH	31	pG	999	
28731384	642671	267960	IP17 3NH	130	pG	999	
28731385	642682	267973	IP17 3NH	38	pG	999	
28731386	642675	267985	IP17 3NH	145	pG	999	
28731387	642663	267976	IP17 3NH	31	pG	999	
28731388	642663	267982	IP17 3NH	57	pG	999	
28731389	642913	267828	IP17 3NN	48	pG	999	
28731390	642675	267659	IP17 3NG	36	pG	999	
28731392	642324	267538	IP17 3NG	46	pG	999	
28731393	642306	267526	IP17 3NG	41	pG	999	
28731395	642715	267680	IP17 3NG	76	pG	999	
28731396	642741	267609	IP17 3NG	38	pG	999	
28731399	642143	268493	IP17 3LW	309	pG	999	
28731400	642129	268524	IP17 3LW	77	pG	999	
28731401	642112	268530	IP17 3LW	33	pG	999	
28731402	642115	268522	IP17 3LW	25	pG	999	
28731403	642123	268490	IP17 3LW	60	pG	999	
28731404	642119	268502	IP17 3LW	42	pG	999	
28731405	642124	268507	IP17 3LW	35	pG	999	
28731406	642108	268511	IP17 3LW	69	pG	999	
28731407	642102	268522	IP17 3LW	74	pG	999	
28731408	642087	268512	IP17 3LW	31	pG	999	
28731409	642075	268509	IP17 3LW	66	pG	999	
28731410	642111	268520	IP17 3LW	78	pG	999	
28731411	642119	268513	IP17 3LW	48	pG	999	
28731412	642491	268794	IP17 3BS	244	pG	999	
28731418	642168	268366	IP17 3LW	52	pG	999	
28732247	643547	265877	IP16 4RY	38	pG	999	
28732248	643566	265886	IP16 4RY	28	pG	999	
28732296	644961	262974	IP16 4AS	26	pG	999	
28732368	644711	262697	IP16 4AW	45	pG	999	
28732458	644536	265162	IP16 4RL	29	pG	999	
28732459	644562	265163	IP16 4RL	26	pG	999	
28732460	644573	265200	IP16 4RL	96	pG	999	
28732461	644578	265193	IP16 4RL	37	pG	999	
28732462	644539	265219	IP16 4RL	132	pG	999	
28732463	644544	265243	IP16 4RL	157	pG	999	
28732464	644540	265262	IP16 4RL	86	pG	999	
28732465	644674	265457	IP16 4RL	46	pG	999	
28732466	644685	265480	IP16 4RL	116	pG	999	
28732467	644691	265521	IP16 4RL	290	pG	999	
28732473	644698	265808	IP16 4RP	85	pG	999	
28732474	644563	265204	IP16 4RL	136	pG	999	
28732475	644550	265160	IP16 4RL	395	pG	999	
28732476	644668	265144	IP16 4RL	362	pG	999	
28732477	644650	265148	IP16 4RL	365	pG	999	
28732479	644898	266147	IP16 4SG	64	pG	999	

ie attributes are hidden)

objectid	bngeast	bngnorth	postcode	floorarea	floorlevel	mcmcode	housetype
28732480	644954	266147	IP16 4SG	46	pG	999	
28732481	644835	266230	IP16 4SG	84	pG	999	
28732483	644307	266259	IP16 4SF	67	pG	999	
28732487	644942	266197	IP16 4SG	64	pG	999	
28732488	644994	266133	IP16 4SG	60	pG	999	
28732489	644117	268046	IP17 3BX	54	pG	999	
28732905	645102	263217	IP16 4AS	145	pG	999	
28732927	645907	265799	IP16 4SP	80	pG	999	
28732928	645908	265781	IP16 4SP	457	pG	999	
28732929	645890	265770	IP16 4SP	50	pG	999	
28732931	645877	265795	IP16 4SP	81	pG	999	
28732932	645877	265779	IP16 4SP	87	pG	999	
28732933	645880	265863	IP16 4SP	308	pG	999	
28732934	645867	265847	IP16 4SP	86	pG	999	
28732935	645897	265851	IP16 4SP	167	pG	999	
28732936	645897	265839	IP16 4SP	40	pG	999	
28732937	645218	266000	IP16 4SN	199	pG	999	
28732938	645235	265985	IP16 4SN	123	pG	999	
28732943	645243	265975	IP16 4SN	129	pG	999	
28732944	645036	266124	IP16 4SG	39	pG	999	
28732947	645237	266067	IP16 4SW	69	pG	999	
28732948	645215	266016	IP16 4SN	206	pG	999	
28732949	645238	266024	IP16 4SN	157	pG	999	
28732950	645241	266005	IP16 4SN	168	pG	999	
28732952	645265	266090	IP16 4SN	55	pG	999	
28732953	645196	266180	IP16 4SL	107	pG	999	
28732954	645200	266194	IP16 4SL	59	pG	999	
28732955	645093	266074	IP16 4SJ	59	pG	999	
28733691	647483	262717	IP16 4UH	100	pG	999	
28733692	647135	262423	IP16 4TT	55	pG	999	
28733693	647166	262434	IP16 4TT	36	pG	999	
28733694	647171	262423	IP16 4TT	119	pG	999	
28733695	647160	262420	IP16 4TT	97	pG	999	
28733696	647170	262409	IP16 4TT	86	pG	999	
28733697	647154	262406	IP16 4TT	132	pG	999	
28733698	647151	262376	IP16 4TT	177	pG	999	
28733699	647178	262389	IP16 4TT	51	pG	999	
28733700	647180	262380	IP16 4TT	49	pG	999	
28733701	647183	262367	IP16 4TT	59	pG	999	
28733703	647185	262349	IP16 4TT	101	pG	999	
28733711	647487	262689	IP16 4UH	60	pG	999	
28733712	647475	262683	IP16 4UH	57	pG	999	
28733713	647475	262827	IP16 4UH	40	pG	999	
28733723	647343	263380	IP16 4UR	115	pG	999	
28733726	647275	263876	IP16 4UR	114	pG	999	
28733727	647219	263842	IP16 4UR	2023	pG	999	
28733728	647057	263680	IP16 4UR	615	pG	999	
28733729	647057	263700	IP16 4UR	28	pG	999	
28733730	647487	263499	IP16 4UH	2779	pG	999	
28733731	647476	263583	IP16 4UH	38	pG	999	
28733732	647490	263582	IP16 4UH	43	pG	999	
28733733	647486	263627	IP16 4UH	1510	pG	999	
28733734	647426	263417	IP16 4UH	338	pG	999	
28733735	647450	263415	IP16 4UH	371	pG	999	
28733736	647486	263414	IP16 4UH	108	pG	999	

ie attributes are hidden)

objectid	bngeast	bngnorth	postcode	floorarea	floorlevel	mcmcode	housetype
28733737	647296	263416	IP16 4UR	1053	pG		999
28733738	647321	263430	IP16 4UR	34	pG		999
28733739	647322	263425	IP16 4UR	34	pG		999
28733740	647322	263420	IP16 4UR	35	pG		999
28733741	647322	263414	IP16 4UR	35	pG		999
28733742	647322	263410	IP16 4UR	36	pG		999
28733743	647320	263404	IP16 4UR	33	pG		999
28733744	647283	263378	IP16 4UR	205	pG		999
28733745	647481	263708	IP16 4UH	363	pG		999
28733746	647418	263687	IP16 4UR	57	pG		999
28733747	647388	263686	IP16 4UR	177	pG		999
28733748	647367	263577	IP16 4UR	21487	pG		999
28733749	647291	263612	IP16 4UR	556	pG		999
28733750	647319	263609	IP16 4UR	187	pG		999
28733751	647332	263593	IP16 4UR	71	pG		999
28733752	647332	263670	IP16 4UR	83	pG		999
28733753	647355	263727	IP16 4UR	4613	pG		999
28733755	647390	263473	IP16 4UR	159	pG		999
28733756	647405	263469	IP16 4UH	46	pG		999
28733757	647377	263692	IP16 4UR	150	pG		999
28733758	647330	263473	IP16 4UR	175	pG		999
28733759	647345	263470	IP16 4UR	41	pG		999
28733760	647234	263631	IP16 4UR	2628	pG		999
28733761	647244	263741	IP16 4UR	170	pG		999
28733762	647244	263722	IP16 4UR	190	pG		999
28733763	647211	263715	IP16 4UR	42	pG		999
28733764	647211	263701	IP16 4UR	40	pG		999
28733765	647121	263652	IP16 4UR	90	pG		999
28733766	647164	263656	IP16 4UR	44	pG		999
28733767	647183	263657	IP16 4UR	474	pG		999
28733768	647180	263584	IP16 4UR	1621	pG		999
28733769	647137	263579	IP16 4UR	2084	pG		999
28733770	647120	263596	IP16 4UR	90	pG		999
28733771	647120	263555	IP16 4UR	90	pG		999
28733772	647148	263494	IP16 4UR	132	pG		999
28733773	647170	263489	IP16 4UR	187	pG		999
28733774	647233	263482	IP16 4UR	6998	pG		999
28733775	647268	263568	IP16 4UR	79	pG		999
28733777	647186	263437	IP16 4UR	2524	pG		999
28733778	647244	263344	IP16 4UR	2167	pG		999
28733779	647118	263287	IP16 4UR	115	pG		999
28733780	647179	263202	IP16 4UE	2042	pG		999
28733781	647179	263224	IP16 4UE	159	pG		999
28733782	647265	263180	IP16 4UE	4938	pG		999
28733783	647286	263315	IP16 4UR	174	pG		999
28733784	647281	263290	IP16 4UR	385	pG		999
28733785	647281	263270	IP16 4UR	400	pG		999
28733786	647282	263244	IP16 4UE	116	pG		999
28733787	647494	263178	IP16 4UH	39	pG		999
28733788	647388	263300	IP16 4UH	9820	pG		999
28733789	647452	263353	IP16 4UH	136	pG		999
28733790	647487	263359	IP16 4UH	122	pG		999
28733791	647487	263378	IP16 4UH	43	pG		999
28733793	647386	263380	IP16 4UH	36	pG		999
28733794	647387	263386	IP16 4UH	36	pG		999

(some attributes are hidden)

objectid	bng east	bng north	postcode	floorarea	floorlevel	mcmcode	housetype
28733798	647386	263190	IP16 4UH	7740	pG	999	
28733799	647317	263204	IP16 4UE	52	pG	999	
28733800	647319	263149	IP16 4UE	35	pG	999	
28733801	647337	263150	IP16 4UH	268	pG	999	
28733802	647356	263148	IP16 4UH	74	pG	999	
28733803	647365	263148	IP16 4UH	70	pG	999	
28733804	647373	263147	IP16 4UH	74	pG	999	
28733805	647381	263147	IP16 4UH	68	pG	999	
28733806	647389	263147	IP16 4UH	67	pG	999	
28733807	647398	263147	IP16 4UH	68	pG	999	
28733808	647406	263147	IP16 4UH	70	pG	999	
28733809	647414	263147	IP16 4UH	68	pG	999	
28733810	647420	263145	IP16 4UH	33	pG	999	
28733811	647388	263243	IP16 4UH	123	pG	999	
28733812	647348	263122	IP16 4UH	741	pG	999	
28733813	647419	263121	IP16 4UH	474	pG	999	
28733814	647440	263126	IP16 4UH	37	pG	999	
28733815	647466	263119	IP16 4UH	90	pG	999	
28733816	647482	263738	IP16 4UH	708	pG	999	
28733817	647481	263679	IP16 4UH	700	pG	999	
28733818	647431	263681	IP16 4UR	164	pG	999	
28733819	647393	263417	IP16 4UH	268	pG	999	
28733820	647161	263436	IP16 4UR	60	pG	999	
28733826	647148	267166	IP17 3BY	63	pG	999	
29545754	641447	268954	IP17 3BP	404	pG	999	
29545763	642988	267801	IP17 3NW	30	pG	999	
29545764	642605	267671	IP17 3NG	53	pG	999	
29832129	646619	265093	IP16 4SP	85	pG	999	
29832130	646606	265086	IP16 4SP	82	pG	999	
29832131	646625	265081	IP16 4SP	73	pG	999	
29832132	646613	265074	IP16 4SP	74	pG	999	
29832133	646603	265069	IP16 4SP	52	pG	999	
29832136	646347	267302	IP17 3BY	70	pG	999	
29832137	646330	267295	IP17 3BY	31	pG	999	
29832139	646342	267274	IP17 3BY	40	pG	999	
29832141	646183	267262	IP17 3BY	86	pG	999	
29832142	646234	267274	IP17 3BY	38	pG	999	
29832143	646231	267283	IP17 3BY	52	pG	999	
29832144	646229	267291	IP17 3BY	43	pG	999	
29832145	646244	267298	IP17 3BY	221	pG	999	
29832146	646256	267263	IP17 3BY	83	pG	999	
29832150	646272	267279	IP17 3BY	255	pG	999	
29832152	646264	267305	IP17 3BY	76	pG	999	
29832153	646333	267290	IP17 3BY	30	pG	999	

Sizewell C - Breach and Coastal Inundation

objectid	bng east	bng north	Breach_Haz	Breach_Haz	Breach_Haz	Breach_Haz
			200_2030	200_2190	1000_2030	1000_2190
103801	643541	267519	-9999	2.018	-9999	2.139
103802	643516	267504	-9999	1.682	-9999	1.802
103803	643521	267512	-9999	1.709	-9999	1.828
603934	647444	263378	-9999	-9999	-9999	-9999
603935	647258	263254	-9999	-9999	-9999	-9999
603936	647320	263330	-9999	-9999	-9999	-9999
603937	647294	263472	-9999	-9999	-9999	-9999
604027	643585	266061	-9999	-9999	-9999	-9999
604028	643574	266057	-9999	-9999	-9999	-9999
619191	646814	262790	-9999	-9999	-9999	-9999
619192	646836	262827	-9999	-9999	-9999	-9999
619220	643550	267520	-9999	2.177	-9999	2.299
619232	646814	262842	-9999	-9999	-9999	-9999
619233	646830	262849	-9999	-9999	-9999	-9999
619234	646776	262835	-9999	-9999	-9999	-9999
619235	646761	262827	-9999	-9999	-9999	-9999
619236	646803	262842	-9999	-9999	-9999	-9999
619237	646787	262835	-9999	-9999	-9999	-9999
664269	643560	265990	-9999	-9999	-9999	-9999
664270	643551	265995	-9999	-9999	-9999	-9999
664277	643622	265864	-9999	-9999	-9999	-9999
664279	643652	265872	-9999	-9999	-9999	-9999
664280	643646	265876	-9999	-9999	-9999	-9999
664281	643632	265883	-9999	-9999	-9999	-9999
664288	643509	265859	-9999	-9999	-9999	-9999
664289	643537	265866	-9999	-9999	-9999	-9999
664290	643618	265839	-9999	-9999	-9999	-9999
664293	643791	266011	-9999	-9999	-9999	-9999
664295	643954	266571	-9999	-9999	-9999	-9999
664296	643928	266499	-9999	1.976	-9999	2.093
664297	643254	266993	-9999	1.222	-9999	1.339
664298	643979	266560	-9999	1.509	-9999	1.627
664299	643527	267052	-9999	2.281	-9999	2.399
664305	643557	267407	-9999	-9999	-9999	-9999
664307	643505	267436	-9999	-9999	-9999	-9999
664309	643191	267778	-9999	1.655	-9999	1.774
664310	643356	267698	-9999	1.546	-9999	1.666
664311	643006	267850	-9999	1.779	-9999	1.9
664312	643060	267842	-9999	2.18	-9999	2.301
664314	643683	267828	-9999	-9999	-9999	-9999
664315	643651	267815	-9999	2.246	-9999	2.374
664319	643095	268194	-9999	1.532	-9999	1.651
664320	643205	268187	-9999	-9999	-9999	-9999
664321	643224	268182	-9999	-9999	-9999	-9999
664322	643202	268168	-9999	-9999	-9999	-9999
664324	643234	268163	-9999	-9999	-9999	-9999
664326	643250	268156	-9999	-9999	-9999	0.551
664327	643910	268182	-9999	-9999	-9999	-9999
664328	643908	268176	-9999	-9999	-9999	-9999
664329	643096	268207	-9999	1.329	-9999	1.448
664330	643983	268318	-9999	1.287	-9999	1.404
720634	644168	268075	-9999	-9999	-9999	-9999
720678	645144	263193	-9999	1.902	-9999	2.02
752183	644046	266583	-9999	2.552	-9999	2.674
752355	645408	263772	-9999	-9999	-9999	-9999

Sizewell C - Breach and Coastal Inundation

objectid	bng east	bng north	Breach_Haz	Breach_Haz	Breach_Haz	Breach_Haz
			200_2030	200_2190	1000_2030	1000_2190
1129762	643503	267129	-9999	-9999	-9999	-9999
1490317	643215	267652	-9999	-9999	-9999	-9999
1491781	647507	262900	-9999	2.665	-9999	2.762
1491796	647495	262956	-9999	-9999	-9999	-9999
1562053	643115	267764	-9999	-9999	-9999	-9999
1787739	643763	265970	-9999	-9999	-9999	-9999
1789803	644809	262745	-9999	-9999	-9999	-9999
1790570	642623	267565	-9999	-9999	-9999	-9999
1790592	642628	267549	-9999	-9999	-9999	-9999
1790594	643261	267631	-9999	-9999	-9999	-9999
2211193	642765	266763	-9999	-9999	-9999	-9999
2211195	642067	267324	-9999	-9999	-9999	-9999
2211213	642150	267346	-9999	-9999	-9999	-9999
2211214	642116	267325	-9999	-9999	-9999	-9999
2211215	642483	267547	-9999	-9999	-9999	-9999
2211218	642652	267616	-9999	-9999	-9999	-9999
2211219	642788	267666	-9999	-9999	-9999	-9999
2211220	642753	267669	-9999	-9999	-9999	0.577
2211221	642956	267773	-9999	-9999	-9999	-9999
2211222	642938	267753	-9999	-9999	-9999	0.606
2211223	642913	267734	-9999	1.198	-9999	1.314
2211224	642908	267775	-9999	1.367	-9999	1.484
2211225	642893	267745	-9999	1.317	-9999	1.433
2211226	642864	267704	-9999	1.165	-9999	1.282
2211228	642895	267649	-9999	-9999	-9999	-9999
2211229	642924	267687	-9999	-9999	-9999	-9999
2211231	642029	267321	-9999	-9999	-9999	-9999
2211232	642132	267336	-9999	-9999	-9999	-9999
2211233	642502	267572	-9999	-9999	-9999	-9999
2211237	642615	267605	-9999	-9999	-9999	-9999
2211238	642733	267669	-9999	1.228	-9999	1.344
2211239	642759	267669	-9999	-9999	-9999	0.524
2211240	642954	267754	-9999	-9999	-9999	-9999
2211241	642929	267742	-9999	1.285	-9999	1.401
2211242	642912	267782	-9999	1.36	-9999	1.477
2211243	642903	267762	-9999	1.297	-9999	1.413
2211244	642875	267728	-9999	1.321	-9999	1.438
2211245	642821	267673	-9999	1.163	-9999	1.279
2211246	642881	267628	-9999	-9999	-9999	-9999
2211247	642508	267863	-9999	0.828	-9999	0.916
2211248	642618	267917	-9999	1.212	-9999	1.328
2211249	642946	267839	-9999	1.266	-9999	1.386
2211250	642930	267840	-9999	1.397	-9999	1.516
2211251	642964	267802	-9999	-9999	-9999	-9999
2211253	642703	267633	-9999	-9999	-9999	-9999
2211254	642017	269268	-9999	-9999	-9999	-9999
2211264	642899	267656	-9999	-9999	-9999	-9999
2211265	642905	267706	-9999	-9999	-9999	-9999
2211266	642426	267822	-9999	0.505	-9999	0.878
2211267	642957	267839	-9999	1.209	-9999	1.327
2211268	642934	267840	-9999	1.322	-9999	1.441
2211269	642911	267850	-9999	1.879	-9999	1.998
2211270	642964	267807	-9999	-9999	-9999	-9999
2211271	642440	267829	-9999	-9999	-9999	0.577
2211272	642013	269272	-9999	-9999	-9999	-9999

Sizewell C - Breach and Coastal Inundation

objectid	bng east	bng north	Breach_Haz	Breach_Haz	Breach_Haz	Breach_Haz
			200_2030	200_2190	1000_2030	1000_2190
2213830	647223	263080	-9999	-9999	-9999	-9999
2213833	647162	267192	-9999	-9999	-9999	-9999
2213841	647189	262324	-9999	-9999	-9999	-9999
2213843	647492	262733	-9999	-9999	-9999	-9999
2213844	647509	262678	-9999	-9999	-9999	-9999
2213845	647541	262748	-9999	1.541	0.525	1.634
2213846	647454	262844	0.504	3.058	1.373	3.173
2213856	647152	262430	-9999	1.748	-9999	1.861
2213858	647031	262964	1.151	3.609	1.263	3.716
2213859	647505	262662	-9999	-9999	-9999	-9999
2213860	647508	262686	-9999	-9999	-9999	-9999
2213861	647511	262863	0.507	2.613	0.528	2.732
2213862	647488	262828	0.502	2.88	0.526	2.979
2213863	647496	262791	0.534	2.735	0.591	2.825
2213864	647496	262775	0.521	2.484	0.547	2.556
2213882	647496	262775	0.521	2.484	0.547	2.556
7062053	641203	269178	-9999	-9999	-9999	-9999
7062089	641203	269178	-9999	-9999	-9999	-9999
7063235	642721	266762	-9999	-9999	-9999	-9999
7063236	642745	266834	-9999	-9999	-9999	-9999
7063238	642672	267576	-9999	-9999	-9999	-9999
7063240	642683	267615	-9999	-9999	-9999	-9999
7063241	642738	267669	-9999	0.853	-9999	1.219
7063252	642767	266759	-9999	-9999	-9999	-9999
7063253	642804	266922	-9999	-9999	-9999	-9999
7063254	642557	267562	-9999	-9999	-9999	-9999
7063255	642651	267559	-9999	-9999	-9999	-9999
7063256	642741	267645	-9999	-9999	-9999	-9999
7063257	642657	267653	-9999	1.345	-9999	1.462
7063268	642744	267669	-9999	0.524	-9999	1.14
7063269	642765	267669	-9999	-9999	-9999	-9999
7063270	642998	267776	-9999	-9999	-9999	-9999
7063271	642919	267792	-9999	1.296	-9999	1.414
7063272	642850	267740	-9999	1.674	-9999	1.792
7063273	642860	267690	-9999	-9999	-9999	0.566
7063274	642839	267663	-9999	-9999	-9999	-9999
7063275	642845	267630	-9999	-9999	-9999	-9999
7063276	642910	267675	-9999	-9999	-9999	-9999
7063285	642749	267669	-9999	0.503	-9999	0.612
7063286	642770	267669	-9999	-9999	-9999	-9999
7063287	642957	267781	-9999	-9999	-9999	-9999
7063288	642901	267755	-9999	1.287	-9999	1.404
7063289	642876	267734	-9999	1.36	-9999	1.478
7063290	642856	267684	-9999	-9999	-9999	-9999
7063291	642817	267674	-9999	1.226	-9999	1.342
7063292	642879	267625	-9999	-9999	-9999	-9999
7063304	642454	267836	-9999	-9999	-9999	0.587
7063305	642982	267846	-9999	1.347	-9999	1.466
7063306	642964	267819	-9999	-9999	-9999	-9999
7063307	642702	267670	-9999	1.594	-9999	1.711
7063308	642117	268543	-9999	-9999	-9999	-9999
7063309	642533	268806	-9999	-9999	-9999	-9999
7063310	642166	268387	-9999	-9999	-9999	-9999
7063337	642466	267842	-9999	-9999	-9999	0.524
7063338	642648	267972	-9999	-9999	-9999	-9999

Sizewell C - Breach and Coastal Inundation

objectid	bng east	bng north	Breach_Haz	Breach_Haz	Breach_Haz	Breach_Haz
			200_2030	200_2190	1000_2030	1000_2190
7063339	642939	267841	-9999	1.309	-9999	1.428
7063342	642943	268486	-9999	-9999	-9999	-9999
7067798	643508	265826	-9999	-9999	-9999	-9999
7067799	643762	265963	-9999	-9999	-9999	-9999
7067802	643674	265944	-9999	-9999	-9999	-9999
7067803	643665	265952	-9999	-9999	-9999	-9999
7067815	643565	265972	-9999	-9999	-9999	-9999
7067819	643665	265952	-9999	-9999	-9999	-9999
7067871	643820	266014	-9999	-9999	-9999	-9999
7067872	643944	266244	-9999	1.718	-9999	1.835
7067873	643983	266234	-9999	-9999	-9999	-9999
7067874	643910	266489	-9999	1.554	-9999	1.671
7067884	643808	265996	-9999	-9999	-9999	-9999
7067886	643498	265833	-9999	-9999	-9999	-9999
7067888	643906	266343	-9999	2.071	-9999	2.187
7067889	643952	266229	-9999	1.265	-9999	1.381
7067890	643990	266238	-9999	-9999	-9999	-9999
7067891	643258	267006	-9999	0.895	-9999	1.261
7067894	643359	267569	-9999	-9999	-9999	-9999
7067895	643511	267495	-9999	1.482	-9999	1.601
7067896	643186	267732	-9999	-9999	-9999	-9999
7067897	643152	267738	-9999	-9999	-9999	-9999
7067898	643002	267802	-9999	-9999	-9999	-9999
7067899	643076	267704	-9999	-9999	-9999	-9999
7067901	643178	267673	-9999	-9999	-9999	-9999
7067910	643513	267386	-9999	-9999	-9999	-9999
7067911	643348	267574	-9999	-9999	-9999	-9999
7067913	643179	267733	-9999	-9999	-9999	-9999
7067914	643062	267801	-9999	0.618	-9999	1.235
7067915	643039	267717	-9999	-9999	-9999	-9999
7067964	643180	267780	-9999	1.651	-9999	1.77
7067965	643205	267658	-9999	-9999	-9999	-9999
7067966	643277	267675	-9999	-9999	-9999	-9999
7067967	643010	267840	-9999	1.568	-9999	1.686
7067968	643056	267826	-9999	1.758	-9999	1.877
7067969	643106	267808	-9999	1.842	-9999	1.96
7067970	643687	267812	-9999	1.263	-9999	1.381
7067971	643222	268124	-9999	1.35	-9999	1.468
7067972	643936	268790	-9999	-9999	-9999	-9999
7067982	643231	267644	-9999	-9999	-9999	-9999
7067983	643218	267711	-9999	-9999	-9999	-9999
7067984	643038	267837	-9999	1.588	-9999	1.707
7067985	643079	267827	-9999	1.691	-9999	1.81
7067986	643145	267796	-9999	1.779	-9999	1.898
7067987	643222	268124	-9999	1.35	-9999	1.468
7067989	643970	268765	-9999	-9999	-9999	-9999
7068005	643833	268833	-9999	-9999	-9999	-9999
7068006	643985	268811	-9999	-9999	-9999	-9999
7068007	643986	268839	-9999	-9999	-9999	-9999
7068016	643991	268780	-9999	-9999	-9999	-9999
7068020	643832	268852	-9999	-9999	-9999	-9999
7068021	643853	268820	-9999	-9999	-9999	-9999
7068022	643986	268824	-9999	-9999	-9999	-9999
7068024	643917	268838	-9999	-9999	-9999	-9999
7068038	643989	268797	-9999	-9999	-9999	-9999

Sizewell C - Breach and Coastal Inundation

objectid	bng east	bng north	Breach_Haz	Breach_Haz	Breach_Haz	Breach_Haz
			200_2030	200_2190	1000_2030	1000_2190
7068117	643793	265974	-9999	-9999	-9999	-9999
7068139	643615	265919	-9999	-9999	-9999	-9999
7068144	643593	266088	-9999	-9999	-9999	-9999
7068145	643830	266046	-9999	-9999	-9999	-9999
7068146	643942	266235	-9999	1.608	-9999	1.724
7068147	643952	266471	-9999	2.096	-9999	2.212
7068148	643529	267079	-9999	1.827	-9999	1.944
7068152	643342	267576	-9999	-9999	-9999	-9999
7068153	643507	267441	-9999	-9999	-9999	-9999
7068160	643826	266028	-9999	-9999	-9999	-9999
7068161	643948	266261	-9999	1.704	-9999	1.821
7068162	643942	266230	-9999	1.541	-9999	1.658
7068163	643972	266231	-9999	-9999	-9999	-9999
7068167	643365	267567	-9999	-9999	-9999	-9999
7068168	643521	267417	-9999	-9999	-9999	-9999
7068169	643506	267532	-9999	1.473	-9999	1.591
7068170	643164	267736	-9999	-9999	-9999	-9999
7068171	643199	267728	-9999	-9999	-9999	-9999
7068172	643126	267749	-9999	-9999	-9999	-9999
7068173	643093	267767	-9999	-9999	-9999	-9999
7068174	643067	267779	-9999	-9999	-9999	-9999
7068176	643326	267705	-9999	1.358	-9999	1.476
7068177	643245	267639	-9999	-9999	-9999	-9999
7068178	643294	267648	-9999	-9999	-9999	-9999
7068179	643251	267709	-9999	-9999	-9999	-9999
7068188	643107	267766	-9999	-9999	-9999	-9999
7068189	643080	267772	-9999	-9999	-9999	-9999
7068191	643335	267737	-9999	1.744	-9999	1.865
7068192	643213	267798	-9999	1.885	-9999	2.007
7068193	643284	267632	-9999	-9999	-9999	-9999
7068194	643255	267692	-9999	-9999	-9999	-9999
7068216	643096	267813	-9999	1.835	-9999	1.954
7068217	643125	267806	-9999	1.749	-9999	1.867
7068218	643122	268174	-9999	1.355	-9999	1.473
7068219	643910	268801	-9999	-9999	-9999	-9999
7068220	643953	268777	-9999	-9999	-9999	-9999
7068232	643005	267840	-9999	1.537	-9999	1.656
7068233	643101	267810	-9999	1.846	-9999	1.964
7068234	643161	267787	-9999	1.77	-9999	1.888
7068235	643897	268815	-9999	-9999	-9999	-9999
7068236	643923	268794	-9999	-9999	-9999	-9999
7068241	643882	268812	-9999	-9999	-9999	-9999
7068304	643931	268838	-9999	-9999	-9999	-9999
7070022	644834	262930	-9999	-9999	-9999	-9999
7070023	644857	262928	-9999	-9999	-9999	-9999
7070024	644887	262929	-9999	-9999	-9999	-9999
7070025	644951	262963	-9999	-9999	-9999	-9999
7070026	644956	262917	-9999	1.296	-9999	1.412
7070027	644947	262906	-9999	1.221	-9999	1.337
7070028	644926	262885	-9999	0.576	-9999	1.192
7070029	644922	262879	-9999	-9999	-9999	0.871
7070039	644850	262927	-9999	-9999	-9999	-9999
7070040	644883	262930	-9999	-9999	-9999	-9999
7070041	644931	262956	-9999	-9999	-9999	-9999
7070042	644979	262992	-9999	1.32	-9999	1.436

Sizewell C - Breach and Coastal Inundation

objectid	bng east	bng north	Breach_Haz	Breach_Haz	Breach_Haz	Breach_Haz
			200_2030	200_2190	1000_2030	1000_2190
7070043	644954	262911	-9999	1.255	-9999	1.371
7070044	644933	262893	-9999	0.874	-9999	1.24
7070045	644923	262880	-9999	0.52	-9999	1.136
7070086	644839	262833	-9999	-9999	-9999	-9999
7070087	644812	262828	-9999	-9999	-9999	-9999
7070088	644770	262812	-9999	-9999	-9999	-9999
7070089	644711	262779	-9999	-9999	-9999	-9999
7070104	644864	262829	-9999	-9999	-9999	-9999
7070105	644814	262830	-9999	-9999	-9999	-9999
7070106	644795	262820	-9999	-9999	-9999	-9999
7070107	644715	262779	-9999	-9999	-9999	-9999
7070108	644770	262841	-9999	-9999	-9999	-9999
7070443	644841	262929	-9999	-9999	-9999	-9999
7070444	644861	262927	-9999	-9999	-9999	-9999
7070445	644891	262930	-9999	-9999	-9999	-9999
7070446	644905	262939	-9999	-9999	-9999	-9999
7070459	644854	262928	-9999	-9999	-9999	-9999
7070460	644866	262927	-9999	-9999	-9999	-9999
7070461	644896	262930	-9999	-9999	-9999	-9999
7070462	644913	262942	-9999	-9999	-9999	-9999
7070482	644939	262958	-9999	-9999	-9999	-9999
7070483	644969	262969	-9999	0.894	-9999	1.26
7070484	644959	262919	-9999	1.312	-9999	1.428
7070485	644944	262904	-9999	1.219	-9999	1.335
7070486	644939	262898	-9999	1.161	-9999	1.277
7070487	644928	262887	-9999	0.593	-9999	1.209
7070502	644922	262950	-9999	-9999	-9999	-9999
7070503	644960	262963	-9999	0.513	-9999	0.876
7070504	644983	262997	-9999	1.35	-9999	1.465
7070505	644952	262910	-9999	1.26	-9999	1.375
7070506	644941	262899	-9999	1.165	-9999	1.28
7070507	644931	262891	-9999	0.614	-9999	1.23
7070550	644843	262832	-9999	-9999	-9999	-9999
7070551	644768	262809	-9999	-9999	-9999	-9999
7070552	644748	262800	-9999	-9999	-9999	-9999
7070553	644731	262788	-9999	-9999	-9999	-9999
7070554	644745	262835	-9999	-9999	-9999	-9999
7070558	644661	262752	-9999	-9999	-9999	-9999
7070571	644793	262819	-9999	-9999	-9999	-9999
7070572	644752	262803	-9999	-9999	-9999	-9999
7070573	644734	262790	-9999	-9999	-9999	-9999
7070574	644768	262840	-9999	-9999	-9999	-9999
7070578	644662	262760	-9999	-9999	-9999	-9999
7071047	644695	262659	-9999	-9999	-9999	-9999
7071048	644686	262672	-9999	-9999	-9999	-9999
7071049	644696	262717	-9999	-9999	-9999	-9999
7071063	644686	262667	-9999	-9999	-9999	-9999
7071064	644692	262716	-9999	-9999	-9999	-9999
7071306	644684	262674	-9999	-9999	-9999	-9999
7071307	644672	262703	-9999	-9999	-9999	-9999
7071338	644688	262665	-9999	-9999	-9999	-9999
7071339	644684	262693	-9999	-9999	-9999	-9999
7071562	644689	262753	-9999	-9999	-9999	-9999
7071649	644490	263472	-9999	-9999	-9999	-9999
7071650	644471	263528	-9999	-9999	-9999	-9999

Sizewell C - Breach and Coastal Inundation

objectid	bng east	bng north	Breach_Haz	Breach_Haz	Breach_Haz	Breach_Haz
			200_2030	200_2190	1000_2030	1000_2190
7071651	644456	263591	-9999	-9999	-9999	-9999
7071652	644454	263683	-9999	-9999	-9999	-9999
7071653	644527	263604	-9999	-9999	-9999	-9999
7071654	644460	263324	-9999	-9999	-9999	-9999
7071662	644465	263434	-9999	-9999	-9999	-9999
7071663	644482	263511	-9999	-9999	-9999	-9999
7071664	644473	263541	-9999	-9999	-9999	-9999
7071665	644450	263632	-9999	-9999	-9999	-9999
7071666	644454	263683	-9999	-9999	-9999	-9999
7071667	644530	263428	-9999	-9999	-9999	-9999
7071669	644450	263665	-9999	-9999	-9999	-9999
7071687	644641	265290	-9999	1.263	-9999	1.38
7071689	644674	265857	-9999	2.442	-9999	2.563
7071690	644861	266197	-9999	2.853	-9999	2.98
7071691	644932	266197	-9999	2.815	-9999	2.94
7071692	644906	266162	-9999	1.85	-9999	1.971
7071693	644462	266116	-9999	2.215	-9999	2.333
7071700	644603	265221	-9999	1.141	-9999	1.258
7071701	644674	265852	-9999	2.387	-9999	2.507
7071702	644241	266172	-9999	-9999	-9999	-9999
7071703	644926	266156	-9999	1.829	-9999	1.949
7071704	644876	266210	-9999	3.042	-9999	3.175
7071705	644885	266171	-9999	2.122	-9999	2.244
7071707	644061	268798	-9999	-9999	-9999	-9999
7071711	644057	268796	-9999	-9999	-9999	-9999
7071717	644013	268835	-9999	-9999	-9999	-9999
7072041	644703	262756	-9999	-9999	-9999	-9999
7072042	644696	262754	-9999	-9999	-9999	-9999
7072066	644699	262755	-9999	-9999	-9999	-9999
7072067	644686	262752	-9999	-9999	-9999	-9999
7072079	644686	262752	-9999	-9999	-9999	-9999
7072094	644426	263342	-9999	-9999	-9999	-9999
7072095	644448	263406	-9999	-9999	-9999	-9999
7072096	644478	263497	-9999	-9999	-9999	-9999
7072101	644432	263377	-9999	-9999	-9999	-9999
7072102	644477	263453	-9999	-9999	-9999	-9999
7072103	644468	263559	-9999	-9999	-9999	-9999
7072104	644454	263606	-9999	-9999	-9999	-9999
7072105	644454	263649	-9999	-9999	-9999	-9999
7072117	644522	265132	-9999	-9999	-9999	-9999
7072118	644642	265703	-9999	2.532	-9999	2.655
7072119	644537	265120	-9999	-9999	-9999	-9999
7072120	644678	265711	-9999	2.04	-9999	2.162
7072121	644651	265319	-9999	1.453	-9999	1.571
7072122	644004	266242	-9999	-9999	-9999	-9999
7072123	644359	266271	-9999	2.322	-9999	2.438
7072124	644323	266169	-9999	1.743	-9999	1.86
7072125	644323	266169	-9999	1.743	-9999	1.86
7072126	644377	266263	-9999	2.628	-9999	2.745
7072127	644854	266241	-9999	3.206	0.539	3.343
7072128	644962	266164	-9999	1.977	-9999	2.098
7072129	644894	266201	-9999	2.956	-9999	3.089
7072131	644028	268762	-9999	-9999	-9999	-9999
7072132	644457	263574	-9999	-9999	-9999	-9999
7072133	644407	263610	-9999	-9999	-9999	-9999

Sizewell C - Breach and Coastal Inundation

objectid	bng east	bng north	Breach_Haz	Breach_Haz	Breach_Haz	Breach_Haz
			200_2030	200_2190	1000_2030	1000_2190
7072146	644522	265132	-9999	-9999	-9999	-9999
7072147	644682	265445	-9999	1.894	-9999	2.011
7072148	644698	265749	-9999	-9999	-9999	-9999
7072149	644653	265322	-9999	1.466	-9999	1.583
7072150	644069	268733	-9999	-9999	-9999	-9999
7072151	644054	268795	-9999	-9999	-9999	-9999
7072167	644680	265807	-9999	1.731	-9999	1.849
7072168	644345	266291	-9999	1.911	-9999	2.027
7072169	644314	266235	-9999	1.833	-9999	1.949
7072170	644323	266169	-9999	1.743	-9999	1.86
7072171	644393	266181	-9999	1.57	-9999	1.687
7072172	644854	266241	-9999	3.206	0.539	3.343
7072173	644858	266192	-9999	2.748	-9999	2.877
7072174	644992	266158	-9999	2.111	-9999	2.234
7072175	644881	266208	-9999	3.008	-9999	3.138
7072176	644021	268787	-9999	-9999	-9999	-9999
7072177	644074	268734	-9999	-9999	-9999	-9999
7072178	644080	268770	-9999	-9999	-9999	-9999
7072192	644059	268834	-9999	-9999	-9999	-9999
7072197	644016	268807	-9999	-9999	-9999	-9999
7073939	645684	263612	-9999	2.099	-9999	2.217
7073943	645099	266082	-9999	-9999	-9999	-9999
7073944	645298	266058	-9999	2.057	-9999	2.177
7073945	645297	266069	-9999	1.984	-9999	2.103
7073958	645938	265762	-9999	2.107	-9999	2.222
7073960	645115	266063	-9999	-9999	-9999	-9999
7073961	645298	266063	-9999	2.031	-9999	2.151
7073962	645293	266075	-9999	1.9	-9999	2.02
7073963	645257	266096	-9999	1.823	-9999	1.945
7073964	645170	266694	-9999	2.457	-9999	2.591
7073980	645261	266054	-9999	1.607	-9999	1.725
7073981	645225	266169	-9999	2.655	-9999	2.783
7074323	645655	263493	-9999	-9999	-9999	-9999
7074338	645683	263606	-9999	2.065	-9999	2.182
7074340	645651	263489	-9999	-9999	-9999	-9999
7074352	645223	265940	-9999	-9999	-9999	-9999
7074353	645098	266153	-9999	2.545	-9999	2.668
7074354	645080	266166	-9999	2.729	-9999	2.85
7074355	645028	266137	-9999	1.531	-9999	1.651
7074356	645077	266094	-9999	-9999	-9999	-9999
7074357	645074	266086	-9999	-9999	-9999	-9999
7074358	645176	266082	-9999	-9999	-9999	-9999
7074359	645219	266055	-9999	-9999	-9999	-9999
7074360	645328	266003	-9999	2.463	-9999	2.58
7074369	645220	265952	-9999	-9999	-9999	-9999
7074370	645093	266146	-9999	2.57	-9999	2.692
7074371	645024	266140	-9999	1.635	-9999	1.755
7074372	645082	266097	-9999	-9999	-9999	-9999
7074373	645073	266091	-9999	-9999	-9999	-9999
7074374	645153	266107	-9999	-9999	-9999	-9999
7074375	645210	266063	-9999	-9999	-9999	-9999
7074376	645219	266055	-9999	-9999	-9999	-9999
7074377	645265	266082	-9999	2.081	-9999	2.202
7074378	645226	266112	-9999	1.148	-9999	1.268
7074379	645211	266180	-9999	2.753	-9999	2.88

Sizewell C - Breach and Coastal Inundation

objectid	bngeast	bngnorth	Breach_Haz 200_2030	Breach_Haz 200_2190	Breach_Haz 1000_2030	Breach_Haz 1000_2190
7074395	645207	266131	-9999	1.329	-9999	1.45
7074396	645250	266165	-9999	2.384	-9999	2.51
7075745	646282	263461	-9999	-9999	-9999	-9999
7075761	646083	263326	-9999	-9999	-9999	-9999
7075772	646323	267327	-9999	-9999	-9999	-9999
7075806	646282	263461	-9999	-9999	-9999	-9999
7075807	646323	267327	-9999	-9999	-9999	-9999
7076694	647023	262961	0.577	3.377	1.189	3.49
7076695	647486	262841	0.524	3.108	0.579	3.208
7076696	647488	262822	0.508	2.957	0.556	3.054
7076709	647395	262709	-9999	2.088	-9999	2.202
7076710	647509	262671	-9999	-9999	-9999	-9999
7076711	647488	262835	0.505	2.978	0.533	3.073
7076712	647135	263388	-9999	-9999	-9999	-9999
7076713	647588	267777	-9999	-9999	-9999	-9999
11845919	644934	266182	-9999	2.83	-9999	2.956
11846629	644040	268805	-9999	-9999	-9999	-9999
11846634	644040	268805	-9999	-9999	-9999	-9999
11923368	647309	263536	-9999	-9999	-9999	-9999
11932049	646846	262757	-9999	-9999	-9999	-9999
11946456	642209	267673	-9999	-9999	-9999	-9999
11946772	642926	267765	-9999	1.178	-9999	1.296
11946782	642942	267823	-9999	0.606	-9999	1.227
11947004	646806	266207	1.027	3.847	1.463	3.88
11947019	645172	266202	-9999	3.368	0.564	3.486
11947055	645245	266030	-9999	0.513	-9999	0.867
11947075	647294	263588	-9999	-9999	-9999	-9999
11947099	646277	263462	-9999	-9999	-9999	-9999
11947100	647072	267216	-9999	-9999	-9999	-9999
11947157	647485	262760	0.503	2.269	0.506	2.428
11947199	647631	267748	-9999	-9999	-9999	-9999
14528252	643034	267806	-9999	-9999	-9999	-9999
14529807	644979	262979	-9999	1.392	-9999	1.508
14530637	645125	266066	-9999	-9999	-9999	-9999
14530650	645130	266078	-9999	-9999	-9999	-9999
14530651	645152	266064	-9999	-9999	-9999	-9999
14533979	643593	266082	-9999	-9999	-9999	-9999
14533980	643590	266102	-9999	-9999	-9999	-9999
14533991	643595	266076	-9999	-9999	-9999	-9999
14533992	643591	266095	-9999	-9999	-9999	-9999
26133484	647522	262865	-9999	2.208	-9999	2.343
27123777	645680	263602	-9999	2.037	-9999	2.154
27287664	643229	267777	-9999	1.255	-9999	1.374
27287683	643255	267765	-9999	1.24	-9999	1.357
27288179	643277	267753	-9999	1.276	-9999	1.394
27664764	643263	267738	-9999	1.35	-9999	1.47
27664765	643218	267762	-9999	1.428	-9999	1.549
27798653	647160	263329	-9999	-9999	-9999	-9999
27798654	647145	263815	-9999	2.284	-9999	2.402
27798655	647043	263574	-9999	1.829	-9999	1.947
27798657	647164	263730	-9999	-9999	-9999	-9999
27798658	647260	263764	-9999	-9999	-9999	-9999
27898907	644505	265201	-9999	-9999	-9999	-9999
27898911	647496	263162	-9999	-9999	-9999	-9999
27898912	647503	263151	-9999	-9999	-9999	-9999

Sizewell C - Breach and Coastal Inundation

objectid	bng east	bng north	Breach_Haz	Breach_Haz	Breach_Haz	Breach_Haz
			200_2030	200_2190	1000_2030	1000_2190
27898913	647503	263145	-9999	-9999	-9999	-9999
27898914	647503	263180	-9999	-9999	-9999	-9999
27898915	647503	263175	-9999	-9999	-9999	-9999
27898916	647503	263170	-9999	-9999	-9999	-9999
27898917	647503	263160	-9999	-9999	-9999	-9999
27898918	647503	263156	-9999	-9999	-9999	-9999
27898919	647503	263165	-9999	-9999	-9999	-9999
28202886	644799	262737	-9999	-9999	-9999	-9999
28354353	644375	263717	-9999	-9999	-9999	-9999
28354356	644392	263688	-9999	-9999	-9999	-9999
28354357	644371	263698	-9999	-9999	-9999	-9999
28354358	644404	263706	-9999	-9999	-9999	-9999
28354363	644541	265237	-9999	-9999	-9999	-9999
28354364	644406	266482	-9999	1.491	-9999	1.607
28354365	644383	266489	-9999	1.325	-9999	1.442
28354366	644372	266492	-9999	1.244	-9999	1.361
28354367	644394	266485	-9999	1.398	-9999	1.514
28354370	644093	268797	-9999	-9999	-9999	-9999
28354378	645015	262978	-9999	1.256	-9999	1.371
28448610	642776	267724	-9999	2.018	-9999	2.136
28448621	643551	265874	-9999	-9999	-9999	-9999
28448625	643524	267058	-9999	2.192	-9999	2.309
28448626	643419	267710	-9999	2.576	-9999	2.704
28448633	644369	263677	-9999	-9999	-9999	-9999
28448634	644529	265175	-9999	-9999	-9999	-9999
28448646	645869	265828	-9999	1.946	-9999	2.061
28448649	645266	266159	-9999	1.996	-9999	2.119
28449238	647125	263849	-9999	2.343	-9999	2.464
28449251	647257	263291	-9999	-9999	-9999	-9999
28449253	647271	263314	-9999	-9999	-9999	-9999
28449254	647272	263300	-9999	-9999	-9999	-9999
28449261	647277	263252	-9999	-9999	-9999	-9999
28449265	647221	263210	-9999	-9999	-9999	-9999
28449787	644411	263510	-9999	-9999	-9999	-9999
28449790	644067	268818	-9999	-9999	-9999	-9999
28449791	644052	268821	-9999	-9999	-9999	-9999
28449796	645140	263207	-9999	1.649	-9999	1.765
28449799	647179	263757	-9999	-9999	-9999	-9999
28449800	647149	263702	-9999	-9999	-9999	-9999
28449804	647461	263275	-9999	-9999	-9999	-9999
28449805	647135	263691	-9999	-9999	-9999	-9999
28449806	647272	263817	-9999	-9999	-9999	-9999
28449807	647448	263249	-9999	-9999	-9999	-9999
28730740	641931	267386	-9999	-9999	-9999	-9999
28730760	641163	269234	-9999	-9999	-9999	-9999
28731340	642765	266834	-9999	-9999	-9999	-9999
28731341	642787	266829	-9999	-9999	-9999	-9999
28731342	642779	266837	-9999	-9999	-9999	-9999
28731345	642753	266857	-9999	-9999	-9999	-9999
28731346	642760	266865	-9999	-9999	-9999	-9999
28731348	642771	266874	-9999	-9999	-9999	-9999
28731349	642782	266888	-9999	-9999	-9999	-9999
28731350	642743	266881	-9999	-9999	-9999	-9999
28731357	642042	267356	-9999	-9999	-9999	-9999
28731359	642477	267577	-9999	0.865	-9999	1.232

Sizewell C - Breach and Coastal Inundation

objectid	bng east	bng north	Breach_Haz	Breach_Haz	Breach_Haz	Breach_Haz
			200_2030	200_2190	1000_2030	1000_2190
28731360	642467	267551	-9999	-9999	-9999	-9999
28731365	642658	267663	-9999	1.651	-9999	1.768
28731367	642684	267659	-9999	1.395	-9999	1.512
28731368	642680	267675	-9999	1.788	-9999	1.905
28731379	642724	267955	-9999	1.467	-9999	1.584
28731380	642706	267934	-9999	1.284	-9999	1.4
28731381	642699	267962	-9999	1.267	-9999	1.384
28731382	642685	267945	-9999	0.615	-9999	1.231
28731383	642668	267954	-9999	-9999	-9999	0.502
28731384	642671	267960	-9999	-9999	-9999	-9999
28731385	642682	267973	-9999	0.593	-9999	1.209
28731386	642675	267985	-9999	-9999	-9999	0.582
28731387	642663	267976	-9999	-9999	-9999	-9999
28731388	642663	267982	-9999	-9999	-9999	-9999
28731389	642913	267828	-9999	1.624	-9999	1.743
28731390	642675	267659	-9999	1.483	-9999	1.6
28731392	642324	267538	-9999	-9999	-9999	-9999
28731393	642306	267526	-9999	-9999	-9999	-9999
28731395	642715	267680	-9999	1.797	-9999	1.914
28731396	642741	267609	-9999	-9999	-9999	-9999
28731399	642143	268493	-9999	-9999	-9999	-9999
28731400	642129	268524	-9999	-9999	-9999	-9999
28731401	642112	268530	-9999	-9999	-9999	-9999
28731402	642115	268522	-9999	-9999	-9999	-9999
28731403	642123	268490	-9999	-9999	-9999	-9999
28731404	642119	268502	-9999	-9999	-9999	-9999
28731405	642124	268507	-9999	-9999	-9999	-9999
28731406	642108	268511	-9999	-9999	-9999	-9999
28731407	642102	268522	-9999	-9999	-9999	-9999
28731408	642087	268512	-9999	-9999	-9999	-9999
28731409	642075	268509	-9999	-9999	-9999	-9999
28731410	642111	268520	-9999	-9999	-9999	-9999
28731411	642119	268513	-9999	-9999	-9999	-9999
28731412	642491	268794	-9999	-9999	-9999	-9999
28731418	642168	268366	-9999	-9999	-9999	-9999
28732247	643547	265877	-9999	-9999	-9999	-9999
28732248	643566	265886	-9999	-9999	-9999	-9999
28732296	644961	262974	-9999	0.513	-9999	0.859
28732368	644711	262697	-9999	-9999	-9999	-9999
28732458	644536	265162	-9999	-9999	-9999	-9999
28732459	644562	265163	-9999	-9999	-9999	0.521
28732460	644573	265200	-9999	0.524	-9999	1.141
28732461	644578	265193	-9999	0.554	-9999	1.17
28732462	644539	265219	-9999	-9999	-9999	-9999
28732463	644544	265243	-9999	-9999	-9999	-9999
28732464	644540	265262	-9999	-9999	-9999	-9999
28732465	644674	265457	-9999	2.192	-9999	2.31
28732466	644685	265480	-9999	2.369	-9999	2.487
28732467	644691	265521	-9999	2.033	-9999	2.152
28732473	644698	265808	-9999	1.373	-9999	1.49
28732474	644563	265204	-9999	0.521	-9999	1.138
28732475	644550	265160	-9999	-9999	-9999	-9999
28732476	644668	265144	-9999	-9999	-9999	-9999
28732477	644650	265148	-9999	-9999	-9999	-9999
28732479	644898	266147	-9999	1.524	-9999	1.643

Sizewell C - Breach and Coastal Inundation

objectid	bng east	bng north	Breach_Haz	Breach_Haz	Breach_Haz	Breach_Haz
			200_2030	200_2190	1000_2030	1000_2190
28732480	644954	266147	-9999	1.612	-9999	1.733
28732481	644835	266230	-9999	3.169	0.538	3.298
28732483	644307	266259	-9999	1.18	-9999	1.297
28732487	644942	266197	-9999	2.671	-9999	2.801
28732488	644994	266133	-9999	1.312	-9999	1.43
28732489	644117	268046	-9999	1.287	-9999	1.404
28732905	645102	263217	-9999	1.559	-9999	1.675
28732927	645907	265799	-9999	2.293	-9999	2.409
28732928	645908	265781	-9999	2.225	-9999	2.341
28732929	645890	265770	-9999	1.715	-9999	1.831
28732931	645877	265795	-9999	1.558	-9999	1.673
28732932	645877	265779	-9999	1.246	-9999	1.362
28732933	645880	265863	-9999	2.584	-9999	2.7
28732934	645867	265847	-9999	2.194	-9999	2.309
28732935	645897	265851	-9999	2.753	-9999	2.87
28732936	645897	265839	-9999	2.692	-9999	2.808
28732937	645218	266000	-9999	-9999	-9999	-9999
28732938	645235	265985	-9999	-9999	-9999	-9999
28732943	645243	265975	-9999	-9999	-9999	-9999
28732944	645036	266124	-9999	0.849	-9999	1.216
28732947	645237	266067	-9999	-9999	-9999	-9999
28732948	645215	266016	-9999	-9999	-9999	-9999
28732949	645238	266024	-9999	-9999	-9999	-9999
28732950	645241	266005	-9999	-9999	-9999	-9999
28732952	645265	266090	-9999	1.905	-9999	2.026
28732953	645196	266180	-9999	2.835	-9999	2.962
28732954	645200	266194	-9999	3.165	-9999	3.283
28732955	645093	266074	-9999	-9999	-9999	-9999
28733691	647483	262717	-9999	-9999	-9999	-9999
28733692	647135	262423	-9999	1.236	-9999	1.349
28733693	647166	262434	-9999	1.695	-9999	1.807
28733694	647171	262423	-9999	1.475	-9999	1.587
28733695	647160	262420	-9999	1.75	-9999	1.862
28733696	647170	262409	-9999	1.48	-9999	1.593
28733697	647154	262406	-9999	1.436	-9999	1.548
28733698	647151	262376	-9999	-9999	-9999	-9999
28733699	647178	262389	-9999	-9999	-9999	-9999
28733700	647180	262380	-9999	-9999	-9999	-9999
28733701	647183	262367	-9999	-9999	-9999	-9999
28733703	647185	262349	-9999	-9999	-9999	-9999
28733711	647487	262689	-9999	-9999	-9999	-9999
28733712	647475	262683	-9999	-9999	-9999	-9999
28733713	647475	262827	0.501	2.905	0.878	3.011
28733723	647343	263380	-9999	-9999	-9999	-9999
28733726	647275	263876	-9999	-9999	-9999	-9999
28733727	647219	263842	-9999	-9999	-9999	-9999
28733728	647057	263680	-9999	1.902	-9999	2.018
28733729	647057	263700	-9999	1.794	-9999	1.912
28733730	647487	263499	-9999	-9999	-9999	-9999
28733731	647476	263583	-9999	-9999	-9999	-9999
28733732	647490	263582	-9999	-9999	-9999	-9999
28733733	647486	263627	-9999	-9999	-9999	-9999
28733734	647426	263417	-9999	-9999	-9999	-9999
28733735	647450	263415	-9999	-9999	-9999	-9999
28733736	647486	263414	-9999	-9999	-9999	-9999

Sizewell C - Breach and Coastal Inundation

objectid	bng east	bng north	Breach_Haz	Breach_Haz	Breach_Haz	Breach_Haz
			200_2030	200_2190	1000_2030	1000_2190
28733737	647296	263416	-9999	-9999	-9999	-9999
28733738	647321	263430	-9999	-9999	-9999	-9999
28733739	647322	263425	-9999	-9999	-9999	-9999
28733740	647322	263420	-9999	-9999	-9999	-9999
28733741	647322	263414	-9999	-9999	-9999	-9999
28733742	647322	263410	-9999	-9999	-9999	-9999
28733743	647320	263404	-9999	-9999	-9999	-9999
28733744	647283	263378	-9999	-9999	-9999	-9999
28733745	647481	263708	-9999	-9999	-9999	-9999
28733746	647418	263687	-9999	-9999	-9999	-9999
28733747	647388	263686	-9999	-9999	-9999	-9999
28733748	647367	263577	-9999	-9999	-9999	-9999
28733749	647291	263612	-9999	-9999	-9999	-9999
28733750	647319	263609	-9999	-9999	-9999	-9999
28733751	647332	263593	-9999	-9999	-9999	-9999
28733752	647332	263670	-9999	-9999	-9999	-9999
28733753	647355	263727	-9999	-9999	-9999	-9999
28733755	647390	263473	-9999	-9999	-9999	-9999
28733756	647405	263469	-9999	-9999	-9999	-9999
28733757	647377	263692	-9999	-9999	-9999	-9999
28733758	647330	263473	-9999	-9999	-9999	-9999
28733759	647345	263470	-9999	-9999	-9999	-9999
28733760	647234	263631	-9999	-9999	-9999	-9999
28733761	647244	263741	-9999	-9999	-9999	-9999
28733762	647244	263722	-9999	-9999	-9999	-9999
28733763	647211	263715	-9999	-9999	-9999	-9999
28733764	647211	263701	-9999	-9999	-9999	-9999
28733765	647121	263652	-9999	-9999	-9999	-9999
28733766	647164	263656	-9999	-9999	-9999	-9999
28733767	647183	263657	-9999	-9999	-9999	-9999
28733768	647180	263584	-9999	-9999	-9999	-9999
28733769	647137	263579	-9999	-9999	-9999	-9999
28733770	647120	263596	-9999	-9999	-9999	-9999
28733771	647120	263555	-9999	-9999	-9999	-9999
28733772	647148	263494	-9999	-9999	-9999	-9999
28733773	647170	263489	-9999	-9999	-9999	-9999
28733774	647233	263482	-9999	-9999	-9999	-9999
28733775	647268	263568	-9999	-9999	-9999	-9999
28733777	647186	263437	-9999	-9999	-9999	-9999
28733778	647244	263344	-9999	-9999	-9999	-9999
28733779	647118	263287	-9999	-9999	-9999	-9999
28733780	647179	263202	-9999	-9999	-9999	-9999
28733781	647179	263224	-9999	-9999	-9999	-9999
28733782	647265	263180	-9999	-9999	-9999	-9999
28733783	647286	263315	-9999	-9999	-9999	-9999
28733784	647281	263290	-9999	-9999	-9999	-9999
28733785	647281	263270	-9999	-9999	-9999	-9999
28733786	647282	263244	-9999	-9999	-9999	-9999
28733787	647494	263178	-9999	-9999	-9999	-9999
28733788	647388	263300	-9999	-9999	-9999	-9999
28733789	647452	263353	-9999	-9999	-9999	-9999
28733790	647487	263359	-9999	-9999	-9999	-9999
28733791	647487	263378	-9999	-9999	-9999	-9999
28733793	647386	263380	-9999	-9999	-9999	-9999
28733794	647387	263386	-9999	-9999	-9999	-9999

Sizewell C - Breach and Coastal Inundation

objectid	bng east	bng north	Breach_Haz	Breach_Haz	Breach_Haz	Breach_Haz
			200_2030	200_2190	1000_2030	1000_2190
28733798	647386	263190	-9999	-9999	-9999	-9999
28733799	647317	263204	-9999	-9999	-9999	-9999
28733800	647319	263149	-9999	-9999	-9999	-9999
28733801	647337	263150	-9999	-9999	-9999	-9999
28733802	647356	263148	-9999	-9999	-9999	-9999
28733803	647365	263148	-9999	-9999	-9999	-9999
28733804	647373	263147	-9999	-9999	-9999	-9999
28733805	647381	263147	-9999	-9999	-9999	-9999
28733806	647389	263147	-9999	-9999	-9999	-9999
28733807	647398	263147	-9999	-9999	-9999	-9999
28733808	647406	263147	-9999	-9999	-9999	-9999
28733809	647414	263147	-9999	-9999	-9999	-9999
28733810	647420	263145	-9999	-9999	-9999	-9999
28733811	647388	263243	-9999	-9999	-9999	-9999
28733812	647348	263122	-9999	-9999	-9999	-9999
28733813	647419	263121	-9999	-9999	-9999	-9999
28733814	647440	263126	-9999	-9999	-9999	-9999
28733815	647466	263119	-9999	-9999	-9999	-9999
28733816	647482	263738	-9999	-9999	-9999	-9999
28733817	647481	263679	-9999	-9999	-9999	-9999
28733818	647431	263681	-9999	-9999	-9999	-9999
28733819	647393	263417	-9999	-9999	-9999	-9999
28733820	647161	263436	-9999	-9999	-9999	-9999
28733826	647148	267166	-9999	-9999	-9999	-9999
29545754	641447	268954	-9999	-9999	-9999	-9999
29545763	642988	267801	-9999	-9999	-9999	-9999
29545764	642605	267671	-9999	1.89	-9999	2.008
29832129	646619	265093	-9999	1.267	-9999	1.384
29832130	646606	265086	-9999	0.595	-9999	1.211
29832131	646625	265081	-9999	1.354	-9999	1.47
29832132	646613	265074	-9999	1.197	-9999	1.313
29832133	646603	265069	-9999	-9999	-9999	0.608
29832136	646347	267302	-9999	1.655	-9999	1.771
29832137	646330	267295	-9999	1.666	-9999	1.781
29832139	646342	267274	-9999	1.792	-9999	1.908
29832141	646183	267262	-9999	2.016	-9999	2.132
29832142	646234	267274	-9999	2.725	-9999	2.842
29832143	646231	267283	-9999	2.627	-9999	2.744
29832144	646229	267291	-9999	2.45	-9999	2.566
29832145	646244	267298	-9999	2.369	-9999	2.485
29832146	646256	267263	-9999	2.753	-9999	2.869
29832150	646272	267279	-9999	2.413	-9999	2.529
29832152	646264	267305	-9999	2.121	-9999	2.237
29832153	646333	267290	-9999	1.7	-9999	1.815

Model: Baseline Flood Hazard Rating Class

objectid	bng east	bng north	Coastal In_Haz	Coastal In_Haz	Coastal In_Haz	Coastal In_Haz
			200_2030	200_2190	1000_2030	1000_2190
103801	643541	267519	-9999	2.019	-9999	2.185
103802	643516	267504	-9999	1.683	-9999	1.844
103803	643521	267512	-9999	1.71	-9999	1.873
603934	647444	263378	-9999	-9999	-9999	-9999
603935	647258	263254	-9999	-9999	-9999	-9999
603936	647320	263330	-9999	-9999	-9999	-9999
603937	647294	263472	-9999	-9999	-9999	-9999
604027	643585	266061	-9999	-9999	-9999	-9999
604028	643574	266057	-9999	-9999	-9999	-9999
619191	646814	262790	-9999	-9999	-9999	-9999
619192	646836	262827	-9999	-9999	-9999	-9999
619220	643550	267520	-9999	2.178	-9999	2.348
619232	646814	262842	-9999	-9999	-9999	-9999
619233	646830	262849	-9999	-9999	-9999	-9999
619234	646776	262835	-9999	-9999	-9999	-9999
619235	646761	262827	-9999	-9999	-9999	-9999
619236	646803	262842	-9999	-9999	-9999	-9999
619237	646787	262835	-9999	-9999	-9999	-9999
664269	643560	265990	-9999	-9999	-9999	-9999
664270	643551	265995	-9999	-9999	-9999	-9999
664277	643622	265864	-9999	-9999	-9999	-9999
664279	643652	265872	-9999	-9999	-9999	-9999
664280	643646	265876	-9999	-9999	-9999	-9999
664281	643632	265883	-9999	-9999	-9999	-9999
664288	643509	265859	-9999	-9999	-9999	-9999
664289	643537	265866	-9999	-9999	-9999	-9999
664290	643618	265839	-9999	-9999	-9999	-9999
664293	643791	266011	-9999	-9999	-9999	-9999
664295	643954	266571	-9999	-9999	-9999	-9999
664296	643928	266499	-9999	1.977	-9999	2.136
664297	643254	266993	-9999	1.223	-9999	1.381
664298	643979	266560	-9999	1.51	-9999	1.67
664299	643527	267052	-9999	2.28	-9999	2.458
664305	643557	267407	-9999	-9999	-9999	0.515
664307	643505	267436	-9999	-9999	-9999	-9999
664309	643191	267778	-9999	1.657	-9999	1.813
664310	643356	267698	-9999	1.548	-9999	1.706
664311	643006	267850	-9999	1.781	-9999	1.947
664312	643060	267842	-9999	2.182	-9999	2.356
664314	643683	267828	-9999	-9999	-9999	-9999
664315	643651	267815	-9999	2.245	-9999	2.444
664319	643095	268194	-9999	1.533	-9999	1.692
664320	643205	268187	-9999	-9999	-9999	-9999
664321	643224	268182	-9999	-9999	-9999	-9999
664322	643202	268168	-9999	-9999	-9999	-9999
664324	643234	268163	-9999	-9999	-9999	-9999
664326	643250	268156	-9999	-9999	-9999	0.584
664327	643910	268182	-9999	-9999	-9999	-9999
664328	643908	268176	-9999	-9999	-9999	-9999
664329	643096	268207	-9999	1.33	-9999	1.487
664330	643983	268318	-9999	1.288	-9999	1.441
720634	644168	268075	-9999	-9999	-9999	-9999
720678	645144	263193	-9999	1.902	-9999	2.068
752183	644046	266583	-9999	2.555	-9999	2.773
752355	645408	263772	-9999	-9999	-9999	-9999

Model: Baseline Flood Hazard Rating Class

objectid	bng east	bng north	Coastal In_Haz	Coastal In_Haz	Coastal In_Haz	Coastal In_Haz
			200_2030	200_2190	1000_2030	1000_2190
1129762	643503	267129	-9999	-9999	-9999	-9999
1490317	643215	267652	-9999	-9999	-9999	-9999
1491781	647507	262900	-9999	2.302	-9999	2.666
1491796	647495	262956	-9999	-9999	-9999	-9999
1562053	643115	267764	-9999	-9999	-9999	-9999
1787739	643763	265970	-9999	-9999	-9999	-9999
1789803	644809	262745	-9999	-9999	-9999	-9999
1790570	642623	267565	-9999	-9999	-9999	-9999
1790592	642628	267549	-9999	-9999	-9999	-9999
1790594	643261	267631	-9999	-9999	-9999	-9999
2211193	642765	266763	-9999	-9999	-9999	-9999
2211195	642067	267324	-9999	-9999	-9999	-9999
2211213	642150	267346	-9999	-9999	-9999	-9999
2211214	642116	267325	-9999	-9999	-9999	-9999
2211215	642483	267547	-9999	-9999	-9999	-9999
2211218	642652	267616	-9999	-9999	-9999	-9999
2211219	642788	267666	-9999	-9999	-9999	0.528
2211220	642753	267669	-9999	-9999	-9999	0.61
2211221	642956	267773	-9999	-9999	-9999	-9999
2211222	642938	267753	-9999	-9999	-9999	1.139
2211223	642913	267734	-9999	1.199	-9999	1.348
2211224	642908	267775	-9999	1.368	-9999	1.52
2211225	642893	267745	-9999	1.318	-9999	1.468
2211226	642864	267704	-9999	1.166	-9999	1.315
2211228	642895	267649	-9999	-9999	-9999	-9999
2211229	642924	267687	-9999	-9999	-9999	-9999
2211231	642029	267321	-9999	-9999	-9999	-9999
2211232	642132	267336	-9999	-9999	-9999	-9999
2211233	642502	267572	-9999	-9999	-9999	0.517
2211237	642615	267605	-9999	-9999	-9999	-9999
2211238	642733	267669	-9999	1.229	-9999	1.38
2211239	642759	267669	-9999	-9999	-9999	0.548
2211240	642954	267754	-9999	-9999	-9999	-9999
2211241	642929	267742	-9999	1.287	-9999	1.435
2211242	642912	267782	-9999	1.361	-9999	1.513
2211243	642903	267762	-9999	1.298	-9999	1.448
2211244	642875	267728	-9999	1.323	-9999	1.474
2211245	642821	267673	-9999	1.164	-9999	1.312
2211246	642881	267628	-9999	-9999	-9999	-9999
2211247	642508	267863	-9999	0.829	-9999	0.951
2211248	642618	267917	-9999	1.213	-9999	1.365
2211249	642946	267839	-9999	1.268	-9999	1.427
2211250	642930	267840	-9999	1.399	-9999	1.555
2211251	642964	267802	-9999	-9999	-9999	-9999
2211253	642703	267633	-9999	-9999	-9999	-9999
2211254	642017	269268	-9999	-9999	-9999	-9999
2211264	642899	267656	-9999	-9999	-9999	-9999
2211265	642905	267706	-9999	-9999	-9999	-9999
2211266	642426	267822	-9999	0.508	-9999	1.162
2211267	642957	267839	-9999	1.21	-9999	1.364
2211268	642934	267840	-9999	1.324	-9999	1.479
2211269	642911	267850	-9999	1.881	-9999	2.044
2211270	642964	267807	-9999	-9999	-9999	0.534
2211271	642440	267829	-9999	-9999	-9999	0.861
2211272	642013	269272	-9999	-9999	-9999	-9999

Model: Baseline Flood Hazard Rating Class

objectid	bngeast	bngnorth	Coastal In_Haz 200_2030	Coastal In_Haz 200_2190	Coastal In_Haz 1000_2030	Coastal In_Haz 1000_2190
2213830	647223	263080	-9999	-9999	-9999	-9999
2213833	647162	267192	-9999	-9999	-9999	-9999
2213841	647189	262324	-9999	-9999	-9999	-9999
2213843	647492	262733	-9999	-9999	-9999	-9999
2213844	647509	262678	-9999	-9999	-9999	-9999
2213845	647541	262748	0.513	1.464	-9999	1.666
2213846	647454	262844	1.166	2.942	0.503	3.188
2213856	647152	262430	-9999	1.74	-9999	1.893
2213858	647031	262964	-9999	3.39	-9999	3.678
2213859	647505	262662	-9999	-9999	-9999	-9999
2213860	647508	262686	-9999	-9999	-9999	-9999
2213861	647511	262863	0.519	2.408	0.504	2.68
2213862	647488	262828	0.511	2.635	0.501	2.917
2213863	647496	262791	0.58	2.489	0.524	2.763
2213864	647496	262775	0.534	2.255	0.516	2.503
2213882	647496	262775	0.534	2.255	0.516	2.503
7062053	641203	269178	-9999	-9999	-9999	-9999
7062089	641203	269178	-9999	-9999	-9999	-9999
7063235	642721	266762	-9999	-9999	-9999	-9999
7063236	642745	266834	-9999	-9999	-9999	-9999
7063238	642672	267576	-9999	-9999	-9999	-9999
7063240	642683	267615	-9999	-9999	-9999	-9999
7063241	642738	267669	-9999	0.854	-9999	1.254
7063252	642767	266759	-9999	-9999	-9999	-9999
7063253	642804	266922	-9999	-9999	-9999	-9999
7063254	642557	267562	-9999	-9999	-9999	-9999
7063255	642651	267559	-9999	-9999	-9999	-9999
7063256	642741	267645	-9999	-9999	-9999	-9999
7063257	642657	267653	-9999	1.347	-9999	1.5
7063268	642744	267669	-9999	0.525	-9999	1.174
7063269	642765	267669	-9999	-9999	-9999	-9999
7063270	642998	267776	-9999	-9999	-9999	-9999
7063271	642919	267792	-9999	1.298	-9999	1.45
7063272	642850	267740	-9999	1.676	-9999	1.832
7063273	642860	267690	-9999	-9999	-9999	0.849
7063274	642839	267663	-9999	-9999	-9999	-9999
7063275	642845	267630	-9999	-9999	-9999	-9999
7063276	642910	267675	-9999	-9999	-9999	-9999
7063285	642749	267669	-9999	0.504	-9999	1.146
7063286	642770	267669	-9999	-9999	-9999	-9999
7063287	642957	267781	-9999	-9999	-9999	-9999
7063288	642901	267755	-9999	1.288	-9999	1.439
7063289	642876	267734	-9999	1.362	-9999	1.514
7063290	642856	267684	-9999	-9999	-9999	0.51
7063291	642817	267674	-9999	1.227	-9999	1.376
7063292	642879	267625	-9999	-9999	-9999	-9999
7063304	642454	267836	-9999	-9999	-9999	0.872
7063305	642982	267846	-9999	1.348	-9999	1.507
7063306	642964	267819	-9999	-9999	-9999	0.545
7063307	642702	267670	-9999	1.596	-9999	1.75
7063308	642117	268543	-9999	-9999	-9999	-9999
7063309	642533	268806	-9999	-9999	-9999	-9999
7063310	642166	268387	-9999	-9999	-9999	-9999
7063337	642466	267842	-9999	-9999	-9999	0.541
7063338	642648	267972	-9999	-9999	-9999	-9999

Model: Baseline Flood Hazard Rating Class

objectid	bng east	bng north	Coastal In_Haz	Coastal In_Haz	Coastal In_Haz	Coastal In_Haz
			200_2030	200_2190	1000_2030	1000_2190
7063339	642939	267841	-9999	1.311	-9999	1.467
7063342	642943	268486	-9999	-9999	-9999	-9999
7067798	643508	265826	-9999	-9999	-9999	-9999
7067799	643762	265963	-9999	-9999	-9999	-9999
7067802	643674	265944	-9999	-9999	-9999	-9999
7067803	643665	265952	-9999	-9999	-9999	-9999
7067815	643565	265972	-9999	-9999	-9999	-9999
7067819	643665	265952	-9999	-9999	-9999	-9999
7067871	643820	266014	-9999	-9999	-9999	-9999
7067872	643944	266244	-9999	1.719	-9999	1.878
7067873	643983	266234	-9999	-9999	-9999	-9999
7067874	643910	266489	-9999	1.555	-9999	1.71
7067884	643808	265996	-9999	-9999	-9999	-9999
7067886	643498	265833	-9999	-9999	-9999	-9999
7067888	643906	266343	-9999	2.07	-9999	2.248
7067889	643952	266229	-9999	1.266	-9999	1.42
7067890	643990	266238	-9999	-9999	-9999	-9999
7067891	643258	267006	-9999	0.896	-9999	1.301
7067894	643359	267569	-9999	-9999	-9999	-9999
7067895	643511	267495	-9999	1.483	-9999	1.639
7067896	643186	267732	-9999	-9999	-9999	-9999
7067897	643152	267738	-9999	-9999	-9999	-9999
7067898	643002	267802	-9999	-9999	-9999	-9999
7067899	643076	267704	-9999	-9999	-9999	-9999
7067901	643178	267673	-9999	-9999	-9999	-9999
7067910	643513	267386	-9999	-9999	-9999	-9999
7067911	643348	267574	-9999	-9999	-9999	-9999
7067913	643179	267733	-9999	-9999	-9999	-9999
7067914	643062	267801	-9999	0.619	-9999	1.269
7067915	643039	267717	-9999	-9999	-9999	-9999
7067964	643180	267780	-9999	1.653	-9999	1.807
7067965	643205	267658	-9999	-9999	-9999	-9999
7067966	643277	267675	-9999	-9999	-9999	-9999
7067967	643010	267840	-9999	1.569	-9999	1.729
7067968	643056	267826	-9999	1.759	-9999	1.919
7067969	643106	267808	-9999	1.843	-9999	2.002
7067970	643687	267812	-9999	1.264	-9999	1.417
7067971	643222	268124	-9999	1.351	-9999	1.505
7067972	643936	268790	-9999	-9999	-9999	-9999
7067982	643231	267644	-9999	-9999	-9999	-9999
7067983	643218	267711	-9999	-9999	-9999	-9999
7067984	643038	267837	-9999	1.59	-9999	1.748
7067985	643079	267827	-9999	1.693	-9999	1.851
7067986	643145	267796	-9999	1.78	-9999	1.94
7067987	643222	268124	-9999	1.351	-9999	1.505
7067989	643970	268765	-9999	-9999	-9999	-9999
7068005	643833	268833	-9999	-9999	-9999	-9999
7068006	643985	268811	-9999	-9999	-9999	-9999
7068007	643986	268839	-9999	-9999	-9999	-9999
7068016	643991	268780	-9999	-9999	-9999	-9999
7068020	643832	268852	-9999	-9999	-9999	-9999
7068021	643853	268820	-9999	-9999	-9999	-9999
7068022	643986	268824	-9999	-9999	-9999	-9999
7068024	643917	268838	-9999	-9999	-9999	-9999
7068038	643989	268797	-9999	-9999	-9999	-9999

Model: Baseline Flood Hazard Rating Class

objectid	bng east	bng north	Coastal In_Haz	Coastal In_Haz	Coastal In_Haz	Coastal In_Haz
			200_2030	200_2190	1000_2030	1000_2190
7068117	643793	265974	-9999	-9999	-9999	-9999
7068139	643615	265919	-9999	-9999	-9999	-9999
7068144	643593	266088	-9999	-9999	-9999	-9999
7068145	643830	266046	-9999	-9999	-9999	-9999
7068146	643942	266235	-9999	1.609	-9999	1.766
7068147	643952	266471	-9999	2.096	-9999	2.265
7068148	643529	267079	-9999	1.827	-9999	1.992
7068152	643342	267576	-9999	-9999	-9999	-9999
7068153	643507	267441	-9999	-9999	-9999	-9999
7068160	643826	266028	-9999	-9999	-9999	-9999
7068161	643948	266261	-9999	1.705	-9999	1.866
7068162	643942	266230	-9999	1.543	-9999	1.699
7068163	643972	266231	-9999	-9999	-9999	-9999
7068167	643365	267567	-9999	-9999	-9999	-9999
7068168	643521	267417	-9999	-9999	-9999	-9999
7068169	643506	267532	-9999	1.474	-9999	1.628
7068170	643164	267736	-9999	-9999	-9999	-9999
7068171	643199	267728	-9999	-9999	-9999	-9999
7068172	643126	267749	-9999	-9999	-9999	-9999
7068173	643093	267767	-9999	-9999	-9999	-9999
7068174	643067	267779	-9999	-9999	-9999	-9999
7068176	643326	267705	-9999	1.359	-9999	1.511
7068177	643245	267639	-9999	-9999	-9999	-9999
7068178	643294	267648	-9999	-9999	-9999	-9999
7068179	643251	267709	-9999	-9999	-9999	-9999
7068188	643107	267766	-9999	-9999	-9999	-9999
7068189	643080	267772	-9999	-9999	-9999	-9999
7068191	643335	267737	-9999	1.745	-9999	1.913
7068192	643213	267798	-9999	1.887	-9999	2.06
7068193	643284	267632	-9999	-9999	-9999	-9999
7068194	643255	267692	-9999	-9999	-9999	-9999
7068216	643096	267813	-9999	1.836	-9999	1.995
7068217	643125	267806	-9999	1.75	-9999	1.907
7068218	643122	268174	-9999	1.356	-9999	1.509
7068219	643910	268801	-9999	-9999	-9999	-9999
7068220	643953	268777	-9999	-9999	-9999	-9999
7068232	643005	267840	-9999	1.538	-9999	1.697
7068233	643101	267810	-9999	1.847	-9999	2.005
7068234	643161	267787	-9999	1.771	-9999	1.926
7068235	643897	268815	-9999	-9999	-9999	-9999
7068236	643923	268794	-9999	-9999	-9999	-9999
7068241	643882	268812	-9999	-9999	-9999	-9999
7068304	643931	268838	-9999	-9999	-9999	-9999
7070022	644834	262930	-9999	-9999	-9999	-9999
7070023	644857	262928	-9999	-9999	-9999	-9999
7070024	644887	262929	-9999	-9999	-9999	-9999
7070025	644951	262963	-9999	-9999	-9999	0.534
7070026	644956	262917	-9999	1.297	-9999	1.452
7070027	644947	262906	-9999	1.222	-9999	1.376
7070028	644926	262885	-9999	0.577	-9999	1.231
7070029	644922	262879	-9999	-9999	-9999	1.161
7070039	644850	262927	-9999	-9999	-9999	-9999
7070040	644883	262930	-9999	-9999	-9999	-9999
7070041	644931	262956	-9999	-9999	-9999	-9999
7070042	644979	262992	-9999	1.321	-9999	1.476

Model: Baseline Flood Hazard Rating Class

objectid	bng east	bng north	Coastal In_Haz		Coastal In_Haz	
			200_2030	200_2190	1000_2030	1000_2190
7070043	644954	262911	-9999	1.256	-9999	1.411
7070044	644933	262893	-9999	0.875	-9999	1.279
7070045	644923	262880	-9999	0.521	-9999	1.175
7070086	644839	262833	-9999	-9999	-9999	-9999
7070087	644812	262828	-9999	-9999	-9999	-9999
7070088	644770	262812	-9999	-9999	-9999	-9999
7070089	644711	262779	-9999	-9999	-9999	-9999
7070104	644864	262829	-9999	-9999	-9999	-9999
7070105	644814	262830	-9999	-9999	-9999	-9999
7070106	644795	262820	-9999	-9999	-9999	-9999
7070107	644715	262779	-9999	-9999	-9999	-9999
7070108	644770	262841	-9999	-9999	-9999	-9999
7070443	644841	262929	-9999	-9999	-9999	-9999
7070444	644861	262927	-9999	-9999	-9999	-9999
7070445	644891	262930	-9999	-9999	-9999	-9999
7070446	644905	262939	-9999	-9999	-9999	-9999
7070459	644854	262928	-9999	-9999	-9999	-9999
7070460	644866	262927	-9999	-9999	-9999	-9999
7070461	644896	262930	-9999	-9999	-9999	-9999
7070462	644913	262942	-9999	-9999	-9999	-9999
7070482	644939	262958	-9999	-9999	-9999	-9999
7070483	644969	262969	-9999	0.894	-9999	1.299
7070484	644959	262919	-9999	1.313	-9999	1.468
7070485	644944	262904	-9999	1.22	-9999	1.375
7070486	644939	262898	-9999	1.162	-9999	1.316
7070487	644928	262887	-9999	0.594	-9999	1.248
7070502	644922	262950	-9999	-9999	-9999	-9999
7070503	644960	262963	-9999	0.514	-9999	1.165
7070504	644983	262997	-9999	1.35	-9999	1.506
7070505	644952	262910	-9999	1.26	-9999	1.416
7070506	644941	262899	-9999	1.166	-9999	1.32
7070507	644931	262891	-9999	0.615	-9999	1.269
7070550	644843	262832	-9999	-9999	-9999	-9999
7070551	644768	262809	-9999	-9999	-9999	-9999
7070552	644748	262800	-9999	-9999	-9999	-9999
7070553	644731	262788	-9999	-9999	-9999	-9999
7070554	644745	262835	-9999	-9999	-9999	-9999
7070558	644661	262752	-9999	-9999	-9999	-9999
7070571	644793	262819	-9999	-9999	-9999	-9999
7070572	644752	262803	-9999	-9999	-9999	-9999
7070573	644734	262790	-9999	-9999	-9999	-9999
7070574	644768	262840	-9999	-9999	-9999	-9999
7070578	644662	262760	-9999	-9999	-9999	-9999
7071047	644695	262659	-9999	-9999	-9999	-9999
7071048	644686	262672	-9999	-9999	-9999	-9999
7071049	644696	262717	-9999	-9999	-9999	-9999
7071063	644686	262667	-9999	-9999	-9999	-9999
7071064	644692	262716	-9999	-9999	-9999	-9999
7071306	644684	262674	-9999	-9999	-9999	-9999
7071307	644672	262703	-9999	-9999	-9999	-9999
7071338	644688	262665	-9999	-9999	-9999	-9999
7071339	644684	262693	-9999	-9999	-9999	-9999
7071562	644689	262753	-9999	-9999	-9999	-9999
7071649	644490	263472	-9999	-9999	-9999	-9999
7071650	644471	263528	-9999	-9999	-9999	-9999

Model: Baseline Flood Hazard Rating Class

objectid	bng east	bng north	Coastal In_Haz	Coastal In_Haz	Coastal In_Haz	Coastal In_Haz
			200_2030	200_2190	1000_2030	1000_2190
7071651	644456	263591	-9999	-9999	-9999	-9999
7071652	644454	263683	-9999	-9999	-9999	-9999
7071653	644527	263604	-9999	-9999	-9999	-9999
7071654	644460	263324	-9999	-9999	-9999	-9999
7071662	644465	263434	-9999	-9999	-9999	-9999
7071663	644482	263511	-9999	-9999	-9999	-9999
7071664	644473	263541	-9999	-9999	-9999	-9999
7071665	644450	263632	-9999	-9999	-9999	-9999
7071666	644454	263683	-9999	-9999	-9999	-9999
7071667	644530	263428	-9999	-9999	-9999	-9999
7071669	644450	263665	-9999	-9999	-9999	-9999
7071687	644641	265290	-9999	1.264	-9999	1.42
7071689	644674	265857	-9999	2.442	-9999	2.618
7071690	644861	266197	-9999	2.849	-9999	3.02
7071691	644932	266197	-9999	2.813	-9999	2.97
7071692	644906	266162	-9999	1.851	-9999	2.001
7071693	644462	266116	-9999	2.214	-9999	2.384
7071700	644603	265221	-9999	1.142	-9999	1.298
7071701	644674	265852	-9999	2.386	-9999	2.563
7071702	644241	266172	-9999	-9999	-9999	-9999
7071703	644926	266156	-9999	1.83	-9999	1.98
7071704	644876	266210	-9999	3.035	-9999	3.221
7071705	644885	266171	-9999	2.123	-9999	2.275
7071707	644061	268798	-9999	-9999	-9999	-9999
7071711	644057	268796	-9999	-9999	-9999	-9999
7071717	644013	268835	-9999	-9999	-9999	-9999
7072041	644703	262756	-9999	-9999	-9999	-9999
7072042	644696	262754	-9999	-9999	-9999	-9999
7072066	644699	262755	-9999	-9999	-9999	-9999
7072067	644686	262752	-9999	-9999	-9999	-9999
7072079	644686	262752	-9999	-9999	-9999	-9999
7072094	644426	263342	-9999	-9999	-9999	-9999
7072095	644448	263406	-9999	-9999	-9999	-9999
7072096	644478	263497	-9999	-9999	-9999	-9999
7072101	644432	263377	-9999	-9999	-9999	-9999
7072102	644477	263453	-9999	-9999	-9999	-9999
7072103	644468	263559	-9999	-9999	-9999	-9999
7072104	644454	263606	-9999	-9999	-9999	-9999
7072105	644454	263649	-9999	-9999	-9999	-9999
7072117	644522	265132	-9999	-9999	-9999	-9999
7072118	644642	265703	-9999	2.53	-9999	2.724
7072119	644537	265120	-9999	-9999	-9999	-9999
7072120	644678	265711	-9999	2.038	-9999	2.219
7072121	644651	265319	-9999	1.454	-9999	1.613
7072122	644004	266242	-9999	-9999	-9999	-9999
7072123	644359	266271	-9999	2.322	-9999	2.477
7072124	644323	266169	-9999	1.744	-9999	1.895
7072125	644323	266169	-9999	1.744	-9999	1.895
7072126	644377	266263	-9999	2.628	-9999	2.787
7072127	644854	266241	-9999	3.195	-9999	3.391
7072128	644962	266164	-9999	1.978	-9999	2.129
7072129	644894	266201	-9999	2.949	-9999	3.137
7072131	644028	268762	-9999	-9999	-9999	-9999
7072132	644457	263574	-9999	-9999	-9999	-9999
7072133	644407	263610	-9999	-9999	-9999	-9999

Model: Baseline Flood Hazard Rating Class

objectid	bng east	bng north	Coastal In_Haz	Coastal In_Haz	Coastal In_Haz	Coastal In_Haz
			200_2030	200_2190	1000_2030	1000_2190
7072146	644522	265132	-9999	-9999	-9999	-9999
7072147	644682	265445	-9999	1.894	-9999	2.053
7072148	644698	265749	-9999	-9999	-9999	-9999
7072149	644653	265322	-9999	1.467	-9999	1.625
7072150	644069	268733	-9999	-9999	-9999	-9999
7072151	644054	268795	-9999	-9999	-9999	-9999
7072167	644680	265807	-9999	1.731	-9999	1.891
7072168	644345	266291	-9999	1.911	-9999	2.063
7072169	644314	266235	-9999	1.834	-9999	1.985
7072170	644323	266169	-9999	1.744	-9999	1.895
7072171	644393	266181	-9999	1.571	-9999	1.725
7072172	644854	266241	-9999	3.195	-9999	3.391
7072173	644858	266192	-9999	2.744	-9999	2.917
7072174	644992	266158	-9999	2.112	-9999	2.264
7072175	644881	266208	-9999	3.003	-9999	3.177
7072176	644021	268787	-9999	-9999	-9999	-9999
7072177	644074	268734	-9999	-9999	-9999	-9999
7072178	644080	268770	-9999	-9999	-9999	-9999
7072192	644059	268834	-9999	-9999	-9999	-9999
7072197	644016	268807	-9999	-9999	-9999	-9999
7073939	645684	263612	-9999	2.098	-9999	2.265
7073943	645099	266082	-9999	-9999	-9999	-9999
7073944	645298	266058	-9999	2.058	-9999	2.208
7073945	645297	266069	-9999	1.985	-9999	2.134
7073958	645938	265762	-9999	2.108	-9999	2.269
7073960	645115	266063	-9999	-9999	-9999	-9999
7073961	645298	266063	-9999	2.032	-9999	2.181
7073962	645293	266075	-9999	1.901	-9999	2.05
7073963	645257	266096	-9999	1.822	-9999	1.982
7073964	645170	266694	-9999	2.462	-9999	2.643
7073980	645261	266054	-9999	1.608	-9999	1.758
7073981	645225	266169	-9999	2.653	-9999	2.815
7074323	645655	263493	-9999	-9999	-9999	-9999
7074338	645683	263606	-9999	2.064	-9999	2.229
7074340	645651	263489	-9999	-9999	-9999	-9999
7074352	645223	265940	-9999	-9999	-9999	-9999
7074353	645098	266153	-9999	2.545	-9999	2.697
7074354	645080	266166	-9999	2.729	-9999	2.891
7074355	645028	266137	-9999	1.532	-9999	1.681
7074356	645077	266094	-9999	-9999	-9999	-9999
7074357	645074	266086	-9999	-9999	-9999	-9999
7074358	645176	266082	-9999	-9999	-9999	-9999
7074359	645219	266055	-9999	-9999	-9999	-9999
7074360	645328	266003	-9999	2.463	-9999	2.61
7074369	645220	265952	-9999	-9999	-9999	-9999
7074370	645093	266146	-9999	2.569	-9999	2.72
7074371	645024	266140	-9999	1.636	-9999	1.785
7074372	645082	266097	-9999	-9999	-9999	-9999
7074373	645073	266091	-9999	-9999	-9999	-9999
7074374	645153	266107	-9999	-9999	-9999	-9999
7074375	645210	266063	-9999	-9999	-9999	-9999
7074376	645219	266055	-9999	-9999	-9999	-9999
7074377	645265	266082	-9999	2.081	-9999	2.243
7074378	645226	266112	-9999	1.149	-9999	1.303
7074379	645211	266180	-9999	2.752	-9999	2.913

Model: Baseline Flood Hazard Rating Class

objectid	bng east	bng north	Coastal In_Haz	Coastal In_Haz	Coastal In_Haz	Coastal In_Haz
			200_2030	200_2190	1000_2030	1000_2190
7074395	645207	266131	-9999	1.331	-9999	1.483
7074396	645250	266165	-9999	2.385	-9999	2.546
7075745	646282	263461	-9999	-9999	-9999	-9999
7075761	646083	263326	-9999	-9999	-9999	-9999
7075772	646323	267327	-9999	-9999	-9999	-9999
7075806	646282	263461	-9999	-9999	-9999	-9999
7075807	646323	267327	-9999	-9999	-9999	-9999
7076694	647023	262961	-9999	3.23	-9999	3.476
7076695	647486	262841	0.554	2.822	0.521	3.133
7076696	647488	262822	0.535	2.69	0.505	2.985
7076709	647395	262709	-9999	2.049	-9999	2.232
7076710	647509	262671	-9999	-9999	-9999	-9999
7076711	647488	262835	0.516	2.702	0.504	3.002
7076712	647135	263388	-9999	-9999	-9999	-9999
7076713	647588	267777	-9999	-9999	-9999	-9999
11845919	644934	266182	-9999	2.775	-9999	2.941
11846629	644040	268805	-9999	-9999	-9999	-9999
11846634	644040	268805	-9999	-9999	-9999	-9999
11923368	647309	263536	-9999	-9999	-9999	-9999
11932049	646846	262757	-9999	-9999	-9999	-9999
11946456	642209	267673	-9999	-9999	-9999	-9999
11946772	642926	267765	-9999	1.18	-9999	1.331
11946782	642942	267823	-9999	0.608	-9999	1.268
11947004	646806	266207	0.958	3.795	0.559	3.976
11947019	645172	266202	-9999	3.318	-9999	3.487
11947055	645245	266030	-9999	0.514	-9999	1.152
11947075	647294	263588	-9999	-9999	-9999	-9999
11947099	646277	263462	-9999	-9999	-9999	-9999
11947100	647072	267216	-9999	-9999	-9999	-9999
11947157	647485	262760	0.505	2.101	0.503	2.399
11947199	647631	267748	-9999	-9999	-9999	-9999
14528252	643034	267806	-9999	-9999	-9999	0.506
14529807	644979	262979	-9999	1.392	-9999	1.548
14530637	645125	266066	-9999	-9999	-9999	-9999
14530650	645130	266078	-9999	-9999	-9999	-9999
14530651	645152	266064	-9999	-9999	-9999	-9999
14533979	643593	266082	-9999	-9999	-9999	-9999
14533980	643590	266102	-9999	-9999	-9999	-9999
14533991	643595	266076	-9999	-9999	-9999	-9999
14533992	643591	266095	-9999	-9999	-9999	-9999
26133484	647522	262865	-9999	2.116	-9999	2.346
27123777	645680	263602	-9999	2.036	-9999	2.2
27287664	643229	267777	-9999	1.257	-9999	1.41
27287683	643255	267765	-9999	1.241	-9999	1.391
27288179	643277	267753	-9999	1.278	-9999	1.429
27664764	643263	267738	-9999	1.351	-9999	1.508
27664765	643218	267762	-9999	1.43	-9999	1.589
27798653	647160	263329	-9999	-9999	-9999	-9999
27798654	647145	263815	-9999	2.281	-9999	2.442
27798655	647043	263574	-9999	1.822	-9999	1.979
27798657	647164	263730	-9999	-9999	-9999	-9999
27798658	647260	263764	-9999	-9999	-9999	-9999
27898907	644505	265201	-9999	-9999	-9999	-9999
27898911	647496	263162	-9999	-9999	-9999	-9999
27898912	647503	263151	-9999	-9999	-9999	-9999

Model: Baseline Flood Hazard Rating Class

objectid	bng east	bng north	Coastal In_Haz	Coastal In_Haz	Coastal In_Haz	Coastal In_Haz
			200_2030	200_2190	1000_2030	1000_2190
27898913	647503	263145	-9999	-9999	-9999	-9999
27898914	647503	263180	-9999	-9999	-9999	-9999
27898915	647503	263175	-9999	-9999	-9999	-9999
27898916	647503	263170	-9999	-9999	-9999	-9999
27898917	647503	263160	-9999	-9999	-9999	-9999
27898918	647503	263156	-9999	-9999	-9999	-9999
27898919	647503	263165	-9999	-9999	-9999	-9999
28202886	644799	262737	-9999	-9999	-9999	-9999
28354353	644375	263717	-9999	-9999	-9999	-9999
28354356	644392	263688	-9999	-9999	-9999	-9999
28354357	644371	263698	-9999	-9999	-9999	-9999
28354358	644404	263706	-9999	-9999	-9999	-9999
28354363	644541	265237	-9999	-9999	-9999	-9999
28354364	644406	266482	-9999	1.493	-9999	1.645
28354365	644383	266489	-9999	1.327	-9999	1.478
28354366	644372	266492	-9999	1.246	-9999	1.396
28354367	644394	266485	-9999	1.401	-9999	1.551
28354370	644093	268797	-9999	-9999	-9999	-9999
28354378	645015	262978	-9999	1.257	-9999	1.413
28448610	642776	267724	-9999	2.019	-9999	2.181
28448621	643551	265874	-9999	-9999	-9999	-9999
28448625	643524	267058	-9999	2.191	-9999	2.366
28448626	643419	267710	-9999	2.574	-9999	2.764
28448633	644369	263677	-9999	-9999	-9999	-9999
28448634	644529	265175	-9999	-9999	-9999	-9999
28448646	645869	265828	-9999	1.947	-9999	2.101
28448649	645266	266159	-9999	1.997	-9999	2.15
28449238	647125	263849	-9999	2.335	-9999	2.495
28449251	647257	263291	-9999	-9999	-9999	-9999
28449253	647271	263314	-9999	-9999	-9999	-9999
28449254	647272	263300	-9999	-9999	-9999	-9999
28449261	647277	263252	-9999	-9999	-9999	-9999
28449265	647221	263210	-9999	-9999	-9999	-9999
28449787	644411	263510	-9999	-9999	-9999	-9999
28449790	644067	268818	-9999	-9999	-9999	-9999
28449791	644052	268821	-9999	-9999	-9999	-9999
28449796	645140	263207	-9999	1.649	-9999	1.811
28449799	647179	263757	-9999	-9999	-9999	-9999
28449800	647149	263702	-9999	-9999	-9999	-9999
28449804	647461	263275	-9999	-9999	-9999	-9999
28449805	647135	263691	-9999	-9999	-9999	-9999
28449806	647272	263817	-9999	-9999	-9999	-9999
28449807	647448	263249	-9999	-9999	-9999	-9999
28730740	641931	267386	-9999	-9999	-9999	-9999
28730760	641163	269234	-9999	-9999	-9999	-9999
28731340	642765	266834	-9999	-9999	-9999	-9999
28731341	642787	266829	-9999	-9999	-9999	-9999
28731342	642779	266837	-9999	-9999	-9999	-9999
28731345	642753	266857	-9999	-9999	-9999	-9999
28731346	642760	266865	-9999	-9999	-9999	-9999
28731348	642771	266874	-9999	-9999	-9999	-9999
28731349	642782	266888	-9999	-9999	-9999	-9999
28731350	642743	266881	-9999	-9999	-9999	-9999
28731357	642042	267356	-9999	-9999	-9999	-9999
28731359	642477	267577	-9999	0.867	-9999	1.267

Model: Baseline Flood Hazard Rating Class

objectid	bng east	bng north	Coastal In_Haz	Coastal In_Haz	Coastal In_Haz	Coastal In_Haz
			200_2030	200_2190	1000_2030	1000_2190
28731360	642467	267551	-9999	-9999	-9999	-9999
28731365	642658	267663	-9999	1.653	-9999	1.81
28731367	642684	267659	-9999	1.397	-9999	1.548
28731368	642680	267675	-9999	1.79	-9999	1.948
28731379	642724	267955	-9999	1.469	-9999	1.624
28731380	642706	267934	-9999	1.285	-9999	1.44
28731381	642699	267962	-9999	1.269	-9999	1.422
28731382	642685	267945	-9999	0.616	-9999	1.267
28731383	642668	267954	-9999	-9999	-9999	0.519
28731384	642671	267960	-9999	-9999	-9999	0.521
28731385	642682	267973	-9999	0.594	-9999	1.244
28731386	642675	267985	-9999	-9999	-9999	0.866
28731387	642663	267976	-9999	-9999	-9999	-9999
28731388	642663	267982	-9999	-9999	-9999	-9999
28731389	642913	267828	-9999	1.626	-9999	1.787
28731390	642675	267659	-9999	1.485	-9999	1.638
28731392	642324	267538	-9999	-9999	-9999	-9999
28731393	642306	267526	-9999	-9999	-9999	0.535
28731395	642715	267680	-9999	1.8	-9999	1.957
28731396	642741	267609	-9999	-9999	-9999	-9999
28731399	642143	268493	-9999	-9999	-9999	-9999
28731400	642129	268524	-9999	-9999	-9999	-9999
28731401	642112	268530	-9999	-9999	-9999	-9999
28731402	642115	268522	-9999	-9999	-9999	-9999
28731403	642123	268490	-9999	-9999	-9999	-9999
28731404	642119	268502	-9999	-9999	-9999	-9999
28731405	642124	268507	-9999	-9999	-9999	-9999
28731406	642108	268511	-9999	-9999	-9999	-9999
28731407	642102	268522	-9999	-9999	-9999	-9999
28731408	642087	268512	-9999	-9999	-9999	-9999
28731409	642075	268509	-9999	-9999	-9999	-9999
28731410	642111	268520	-9999	-9999	-9999	-9999
28731411	642119	268513	-9999	-9999	-9999	-9999
28731412	642491	268794	-9999	-9999	-9999	-9999
28731418	642168	268366	-9999	-9999	-9999	-9999
28732247	643547	265877	-9999	-9999	-9999	-9999
28732248	643566	265886	-9999	-9999	-9999	-9999
28732296	644961	262974	-9999	0.513	-9999	0.898
28732368	644711	262697	-9999	-9999	-9999	-9999
28732458	644536	265162	-9999	-9999	-9999	-9999
28732459	644562	265163	-9999	-9999	-9999	0.557
28732460	644573	265200	-9999	0.525	-9999	1.179
28732461	644578	265193	-9999	0.555	-9999	1.209
28732462	644539	265219	-9999	-9999	-9999	-9999
28732463	644544	265243	-9999	-9999	-9999	0.501
28732464	644540	265262	-9999	-9999	-9999	-9999
28732465	644674	265457	-9999	2.192	-9999	2.356
28732466	644685	265480	-9999	2.368	-9999	2.536
28732467	644691	265521	-9999	2.032	-9999	2.198
28732473	644698	265808	-9999	1.374	-9999	1.526
28732474	644563	265204	-9999	0.522	-9999	1.177
28732475	644550	265160	-9999	-9999	-9999	-9999
28732476	644668	265144	-9999	-9999	-9999	-9999
28732477	644650	265148	-9999	-9999	-9999	-9999
28732479	644898	266147	-9999	1.525	-9999	1.674

Model: Baseline Flood Hazard Rating Class

objectid	bng east	bng north	Coastal In_Haz	Coastal In_Haz	Coastal In_Haz	Coastal In_Haz
			200_2030	200_2190	1000_2030	1000_2190
28732480	644954	266147	-9999	1.614	-9999	1.763
28732481	644835	266230	-9999	3.164	-9999	3.34
28732483	644307	266259	-9999	1.182	-9999	1.331
28732487	644942	266197	-9999	2.677	-9999	2.853
28732488	644994	266133	-9999	1.313	-9999	1.464
28732489	644117	268046	-9999	1.288	-9999	1.442
28732905	645102	263217	-9999	1.56	-9999	1.717
28732927	645907	265799	-9999	2.295	-9999	2.455
28732928	645908	265781	-9999	2.226	-9999	2.388
28732929	645890	265770	-9999	1.717	-9999	1.873
28732931	645877	265795	-9999	1.559	-9999	1.713
28732932	645877	265779	-9999	1.248	-9999	1.401
28732933	645880	265863	-9999	2.585	-9999	2.748
28732934	645867	265847	-9999	2.196	-9999	2.349
28732935	645897	265851	-9999	2.755	-9999	2.918
28732936	645897	265839	-9999	2.693	-9999	2.855
28732937	645218	266000	-9999	-9999	-9999	-9999
28732938	645235	265985	-9999	-9999	-9999	-9999
28732943	645243	265975	-9999	-9999	-9999	-9999
28732944	645036	266124	-9999	0.85	-9999	1.251
28732947	645237	266067	-9999	-9999	-9999	-9999
28732948	645215	266016	-9999	-9999	-9999	-9999
28732949	645238	266024	-9999	-9999	-9999	-9999
28732950	645241	266005	-9999	-9999	-9999	-9999
28732952	645265	266090	-9999	1.905	-9999	2.058
28732953	645196	266180	-9999	2.833	-9999	2.991
28732954	645200	266194	-9999	3.125	-9999	3.305
28732955	645093	266074	-9999	-9999	-9999	-9999
28733691	647483	262717	-9999	-9999	-9999	-9999
28733692	647135	262423	-9999	1.228	-9999	1.377
28733693	647166	262434	-9999	1.686	-9999	1.839
28733694	647171	262423	-9999	1.466	-9999	1.616
28733695	647160	262420	-9999	1.741	-9999	1.893
28733696	647170	262409	-9999	1.472	-9999	1.621
28733697	647154	262406	-9999	1.427	-9999	1.578
28733698	647151	262376	-9999	-9999	-9999	0.512
28733699	647178	262389	-9999	-9999	-9999	-9999
28733700	647180	262380	-9999	-9999	-9999	-9999
28733701	647183	262367	-9999	-9999	-9999	-9999
28733703	647185	262349	-9999	-9999	-9999	-9999
28733711	647487	262689	-9999	-9999	-9999	-9999
28733712	647475	262683	-9999	-9999	-9999	-9999
28733713	647475	262827	0.501	2.749	0.5	2.975
28733723	647343	263380	-9999	-9999	-9999	-9999
28733726	647275	263876	-9999	-9999	-9999	-9999
28733727	647219	263842	-9999	-9999	-9999	-9999
28733728	647057	263680	-9999	1.9	-9999	2.056
28733729	647057	263700	-9999	1.792	-9999	1.948
28733730	647487	263499	-9999	-9999	-9999	-9999
28733731	647476	263583	-9999	-9999	-9999	-9999
28733732	647490	263582	-9999	-9999	-9999	-9999
28733733	647486	263627	-9999	-9999	-9999	-9999
28733734	647426	263417	-9999	-9999	-9999	-9999
28733735	647450	263415	-9999	-9999	-9999	-9999
28733736	647486	263414	-9999	-9999	-9999	-9999

Model: Baseline Flood Hazard Rating Class

objectid	bng east	bng north	Coastal In_Haz	Coastal In_Haz	Coastal In_Haz	Coastal In_Haz
			200_2030	200_2190	1000_2030	1000_2190
28733737	647296	263416	-9999	-9999	-9999	-9999
28733738	647321	263430	-9999	-9999	-9999	-9999
28733739	647322	263425	-9999	-9999	-9999	-9999
28733740	647322	263420	-9999	-9999	-9999	-9999
28733741	647322	263414	-9999	-9999	-9999	-9999
28733742	647322	263410	-9999	-9999	-9999	-9999
28733743	647320	263404	-9999	-9999	-9999	-9999
28733744	647283	263378	-9999	-9999	-9999	-9999
28733745	647481	263708	-9999	-9999	-9999	-9999
28733746	647418	263687	-9999	-9999	-9999	-9999
28733747	647388	263686	-9999	-9999	-9999	-9999
28733748	647367	263577	-9999	-9999	-9999	-9999
28733749	647291	263612	-9999	-9999	-9999	-9999
28733750	647319	263609	-9999	-9999	-9999	-9999
28733751	647332	263593	-9999	-9999	-9999	-9999
28733752	647332	263670	-9999	-9999	-9999	-9999
28733753	647355	263727	-9999	-9999	-9999	-9999
28733755	647390	263473	-9999	-9999	-9999	-9999
28733756	647405	263469	-9999	-9999	-9999	-9999
28733757	647377	263692	-9999	-9999	-9999	-9999
28733758	647330	263473	-9999	-9999	-9999	-9999
28733759	647345	263470	-9999	-9999	-9999	-9999
28733760	647234	263631	-9999	-9999	-9999	-9999
28733761	647244	263741	-9999	-9999	-9999	-9999
28733762	647244	263722	-9999	-9999	-9999	-9999
28733763	647211	263715	-9999	-9999	-9999	-9999
28733764	647211	263701	-9999	-9999	-9999	-9999
28733765	647121	263652	-9999	-9999	-9999	-9999
28733766	647164	263656	-9999	-9999	-9999	-9999
28733767	647183	263657	-9999	-9999	-9999	-9999
28733768	647180	263584	-9999	-9999	-9999	-9999
28733769	647137	263579	-9999	-9999	-9999	-9999
28733770	647120	263596	-9999	-9999	-9999	-9999
28733771	647120	263555	-9999	-9999	-9999	-9999
28733772	647148	263494	-9999	-9999	-9999	-9999
28733773	647170	263489	-9999	-9999	-9999	-9999
28733774	647233	263482	-9999	-9999	-9999	-9999
28733775	647268	263568	-9999	-9999	-9999	-9999
28733777	647186	263437	-9999	-9999	-9999	-9999
28733778	647244	263344	-9999	-9999	-9999	-9999
28733779	647118	263287	-9999	-9999	-9999	-9999
28733780	647179	263202	-9999	-9999	-9999	-9999
28733781	647179	263224	-9999	-9999	-9999	-9999
28733782	647265	263180	-9999	-9999	-9999	-9999
28733783	647286	263315	-9999	-9999	-9999	-9999
28733784	647281	263290	-9999	-9999	-9999	-9999
28733785	647281	263270	-9999	-9999	-9999	-9999
28733786	647282	263244	-9999	-9999	-9999	-9999
28733787	647494	263178	-9999	-9999	-9999	-9999
28733788	647388	263300	-9999	-9999	-9999	-9999
28733789	647452	263353	-9999	-9999	-9999	-9999
28733790	647487	263359	-9999	-9999	-9999	-9999
28733791	647487	263378	-9999	-9999	-9999	-9999
28733793	647386	263380	-9999	-9999	-9999	-9999
28733794	647387	263386	-9999	-9999	-9999	-9999

Model: Baseline Flood Hazard Rating Class

objectid	bng east	bng north	Coastal In_Haz			
			200_2030	200_2190	1000_2030	1000_2190
28733798	647386	263190	-9999	-9999	-9999	-9999
28733799	647317	263204	-9999	-9999	-9999	-9999
28733800	647319	263149	-9999	-9999	-9999	-9999
28733801	647337	263150	-9999	-9999	-9999	-9999
28733802	647356	263148	-9999	-9999	-9999	-9999
28733803	647365	263148	-9999	-9999	-9999	-9999
28733804	647373	263147	-9999	-9999	-9999	-9999
28733805	647381	263147	-9999	-9999	-9999	-9999
28733806	647389	263147	-9999	-9999	-9999	-9999
28733807	647398	263147	-9999	-9999	-9999	-9999
28733808	647406	263147	-9999	-9999	-9999	-9999
28733809	647414	263147	-9999	-9999	-9999	-9999
28733810	647420	263145	-9999	-9999	-9999	-9999
28733811	647388	263243	-9999	-9999	-9999	-9999
28733812	647348	263122	-9999	-9999	-9999	-9999
28733813	647419	263121	-9999	-9999	-9999	-9999
28733814	647440	263126	-9999	-9999	-9999	-9999
28733815	647466	263119	-9999	-9999	-9999	-9999
28733816	647482	263738	-9999	-9999	-9999	-9999
28733817	647481	263679	-9999	-9999	-9999	-9999
28733818	647431	263681	-9999	-9999	-9999	-9999
28733819	647393	263417	-9999	-9999	-9999	-9999
28733820	647161	263436	-9999	-9999	-9999	-9999
28733826	647148	267166	-9999	-9999	-9999	-9999
29545754	641447	268954	-9999	-9999	-9999	-9999
29545763	642988	267801	-9999	-9999	-9999	0.503
29545764	642605	267671	-9999	1.892	-9999	2.055
29832129	646619	265093	-9999	1.269	-9999	1.422
29832130	646606	265086	-9999	0.597	-9999	1.249
29832131	646625	265081	-9999	1.355	-9999	1.508
29832132	646613	265074	-9999	1.199	-9999	1.351
29832133	646603	265069	-9999	-9999	-9999	1.144
29832136	646347	267302	-9999	1.657	-9999	1.812
29832137	646330	267295	-9999	1.668	-9999	1.824
29832139	646342	267274	-9999	1.794	-9999	1.949
29832141	646183	267262	-9999	2.018	-9999	2.171
29832142	646234	267274	-9999	2.727	-9999	2.881
29832143	646231	267283	-9999	2.629	-9999	2.783
29832144	646229	267291	-9999	2.452	-9999	2.605
29832145	646244	267298	-9999	2.371	-9999	2.523
29832146	646256	267263	-9999	2.755	-9999	2.908
29832150	646272	267279	-9999	2.415	-9999	2.568
29832152	646264	267305	-9999	2.123	-9999	2.275
29832153	646333	267290	-9999	1.702	-9999	1.858

Sizewell C - Breach and C

objectid	bngeast	bngnorth	Breach_Haz 200_2030	Breach_Haz 200_2190	Breach_Haz 1000_2030
103801	643541	267519	0	4	0
103802	643516	267504	0	3	0
103803	643521	267512	0	3	0
603934	647444	263378	0	0	0
603935	647258	263254	0	0	0
603936	647320	263330	0	0	0
603937	647294	263472	0	0	0
604027	643585	266061	0	0	0
604028	643574	266057	0	0	0
619191	646814	262790	0	0	0
619192	646836	262827	0	0	0
619220	643550	267520	0	4	0
619232	646814	262842	0	0	0
619233	646830	262849	0	0	0
619234	646776	262835	0	0	0
619235	646761	262827	0	0	0
619236	646803	262842	0	0	0
619237	646787	262835	0	0	0
664269	643560	265990	0	0	0
664270	643551	265995	0	0	0
664277	643622	265864	0	0	0
664279	643652	265872	0	0	0
664280	643646	265876	0	0	0
664281	643632	265883	0	0	0
664288	643509	265859	0	0	0
664289	643537	265866	0	0	0
664290	643618	265839	0	0	0
664293	643791	266011	0	0	0
664295	643954	266571	0	0	0
664296	643928	266499	0	3	0
664297	643254	266993	0	2	0
664298	643979	266560	0	3	0
664299	643527	267052	0	4	0
664305	643557	267407	0	0	0
664307	643505	267436	0	0	0
664309	643191	267778	0	3	0
664310	643356	267698	0	3	0
664311	643006	267850	0	3	0
664312	643060	267842	0	4	0
664314	643683	267828	0	0	0
664315	643651	267815	0	4	0
664319	643095	268194	0	3	0
664320	643205	268187	0	0	0
664321	643224	268182	0	0	0
664322	643202	268168	0	0	0
664324	643234	268163	0	0	0
664326	643250	268156	0	0	0
664327	643910	268182	0	0	0
664328	643908	268176	0	0	0
664329	643096	268207	0	3	0
664330	643983	268318	0	3	0
720634	644168	268075	0	0	0
720678	645144	263193	0	3	0
752183	644046	266583	0	4	0
752355	645408	263772	0	0	0

Sizewell C - Breach and C

objectid	bngeast	bngnorth	Breach_Haz 200_2030	Breach_Haz 200_2190	Breach_Haz 1000_2030
1129762	643503	267129	0	0	0
1490317	643215	267652	0	0	0
1491781	647507	262900	0	4	0
1491796	647495	262956	0	0	0
1562053	643115	267764	0	0	0
1787739	643763	265970	0	0	0
1789803	644809	262745	0	0	0
1790570	642623	267565	0	0	0
1790592	642628	267549	0	0	0
1790594	643261	267631	0	0	0
2211193	642765	266763	0	0	0
2211195	642067	267324	0	0	0
2211213	642150	267346	0	0	0
2211214	642116	267325	0	0	0
2211215	642483	267547	0	0	0
2211218	642652	267616	0	0	0
2211219	642788	267666	0	0	0
2211220	642753	267669	0	0	0
2211221	642956	267773	0	0	0
2211222	642938	267753	0	0	0
2211223	642913	267734	0	2	0
2211224	642908	267775	0	3	0
2211225	642893	267745	0	3	0
2211226	642864	267704	0	2	0
2211228	642895	267649	0	0	0
2211229	642924	267687	0	0	0
2211231	642029	267321	0	0	0
2211232	642132	267336	0	0	0
2211233	642502	267572	0	0	0
2211237	642615	267605	0	0	0
2211238	642733	267669	0	2	0
2211239	642759	267669	0	0	0
2211240	642954	267754	0	0	0
2211241	642929	267742	0	3	0
2211242	642912	267782	0	3	0
2211243	642903	267762	0	3	0
2211244	642875	267728	0	3	0
2211245	642821	267673	0	2	0
2211246	642881	267628	0	0	0
2211247	642508	267863	0	2	0
2211248	642618	267917	0	2	0
2211249	642946	267839	0	3	0
2211250	642930	267840	0	3	0
2211251	642964	267802	0	0	0
2211253	642703	267633	0	0	0
2211254	642017	269268	0	0	0
2211264	642899	267656	0	0	0
2211265	642905	267706	0	0	0
2211266	642426	267822	0	1	0
2211267	642957	267839	0	2	0
2211268	642934	267840	0	3	0
2211269	642911	267850	0	3	0
2211270	642964	267807	0	0	0
2211271	642440	267829	0	0	0
2211272	642013	269272	0	0	0

Sizewell C - Breach and C

objectid	bng east	bng north	Breach_Haz	Breach_Haz	Breach_Haz
			200_2030	200_2190	1000_2030
2213830	647223	263080	0	0	0
2213833	647162	267192	0	0	0
2213841	647189	262324	0	0	0
2213843	647492	262733	0	0	0
2213844	647509	262678	0	0	0
2213845	647541	262748	0	3	1
2213846	647454	262844	1	4	3
2213856	647152	262430	0	3	0
2213858	647031	262964	2	4	3
2213859	647505	262662	0	0	0
2213860	647508	262686	0	0	0
2213861	647511	262863	1	4	1
2213862	647488	262828	1	4	1
2213863	647496	262791	1	4	1
2213864	647496	262775	1	4	1
2213882	647496	262775	1	4	1
7062053	641203	269178	0	0	0
7062089	641203	269178	0	0	0
7063235	642721	266762	0	0	0
7063236	642745	266834	0	0	0
7063238	642672	267576	0	0	0
7063240	642683	267615	0	0	0
7063241	642738	267669	0	2	0
7063252	642767	266759	0	0	0
7063253	642804	266922	0	0	0
7063254	642557	267562	0	0	0
7063255	642651	267559	0	0	0
7063256	642741	267645	0	0	0
7063257	642657	267653	0	3	0
7063268	642744	267669	0	1	0
7063269	642765	267669	0	0	0
7063270	642998	267776	0	0	0
7063271	642919	267792	0	3	0
7063272	642850	267740	0	3	0
7063273	642860	267690	0	0	0
7063274	642839	267663	0	0	0
7063275	642845	267630	0	0	0
7063276	642910	267675	0	0	0
7063285	642749	267669	0	1	0
7063286	642770	267669	0	0	0
7063287	642957	267781	0	0	0
7063288	642901	267755	0	3	0
7063289	642876	267734	0	3	0
7063290	642856	267684	0	0	0
7063291	642817	267674	0	2	0
7063292	642879	267625	0	0	0
7063304	642454	267836	0	0	0
7063305	642982	267846	0	3	0
7063306	642964	267819	0	0	0
7063307	642702	267670	0	3	0
7063308	642117	268543	0	0	0
7063309	642533	268806	0	0	0
7063310	642166	268387	0	0	0
7063337	642466	267842	0	0	0
7063338	642648	267972	0	0	0

Sizewell C - Breach and C

objectid	bngeast	bngnorth	Breach_Haz 200_2030	Breach_Haz 200_2190	Breach_Haz 1000_2030
7063339	642939	267841	0	3	0
7063342	642943	268486	0	0	0
7067798	643508	265826	0	0	0
7067799	643762	265963	0	0	0
7067802	643674	265944	0	0	0
7067803	643665	265952	0	0	0
7067815	643565	265972	0	0	0
7067819	643665	265952	0	0	0
7067871	643820	266014	0	0	0
7067872	643944	266244	0	3	0
7067873	643983	266234	0	0	0
7067874	643910	266489	0	3	0
7067884	643808	265996	0	0	0
7067886	643498	265833	0	0	0
7067888	643906	266343	0	4	0
7067889	643952	266229	0	3	0
7067890	643990	266238	0	0	0
7067891	643258	267006	0	2	0
7067894	643359	267569	0	0	0
7067895	643511	267495	0	3	0
7067896	643186	267732	0	0	0
7067897	643152	267738	0	0	0
7067898	643002	267802	0	0	0
7067899	643076	267704	0	0	0
7067901	643178	267673	0	0	0
7067910	643513	267386	0	0	0
7067911	643348	267574	0	0	0
7067913	643179	267733	0	0	0
7067914	643062	267801	0	1	0
7067915	643039	267717	0	0	0
7067964	643180	267780	0	3	0
7067965	643205	267658	0	0	0
7067966	643277	267675	0	0	0
7067967	643010	267840	0	3	0
7067968	643056	267826	0	3	0
7067969	643106	267808	0	3	0
7067970	643687	267812	0	3	0
7067971	643222	268124	0	3	0
7067972	643936	268790	0	0	0
7067982	643231	267644	0	0	0
7067983	643218	267711	0	0	0
7067984	643038	267837	0	3	0
7067985	643079	267827	0	3	0
7067986	643145	267796	0	3	0
7067987	643222	268124	0	3	0
7067989	643970	268765	0	0	0
7068005	643833	268833	0	0	0
7068006	643985	268811	0	0	0
7068007	643986	268839	0	0	0
7068016	643991	268780	0	0	0
7068020	643832	268852	0	0	0
7068021	643853	268820	0	0	0
7068022	643986	268824	0	0	0
7068024	643917	268838	0	0	0
7068038	643989	268797	0	0	0

Sizewell C - Breach and C

objectid	bng east	bng north	Breach_Haz 200_2030	Breach_Haz 200_2190	Breach_Haz 1000_2030
7068117	643793	265974	0	0	0
7068139	643615	265919	0	0	0
7068144	643593	266088	0	0	0
7068145	643830	266046	0	0	0
7068146	643942	266235	0	3	0
7068147	643952	266471	0	4	0
7068148	643529	267079	0	3	0
7068152	643342	267576	0	0	0
7068153	643507	267441	0	0	0
7068160	643826	266028	0	0	0
7068161	643948	266261	0	3	0
7068162	643942	266230	0	3	0
7068163	643972	266231	0	0	0
7068167	643365	267567	0	0	0
7068168	643521	267417	0	0	0
7068169	643506	267532	0	3	0
7068170	643164	267736	0	0	0
7068171	643199	267728	0	0	0
7068172	643126	267749	0	0	0
7068173	643093	267767	0	0	0
7068174	643067	267779	0	0	0
7068176	643326	267705	0	3	0
7068177	643245	267639	0	0	0
7068178	643294	267648	0	0	0
7068179	643251	267709	0	0	0
7068188	643107	267766	0	0	0
7068189	643080	267772	0	0	0
7068191	643335	267737	0	3	0
7068192	643213	267798	0	3	0
7068193	643284	267632	0	0	0
7068194	643255	267692	0	0	0
7068216	643096	267813	0	3	0
7068217	643125	267806	0	3	0
7068218	643122	268174	0	3	0
7068219	643910	268801	0	0	0
7068220	643953	268777	0	0	0
7068232	643005	267840	0	3	0
7068233	643101	267810	0	3	0
7068234	643161	267787	0	3	0
7068235	643897	268815	0	0	0
7068236	643923	268794	0	0	0
7068241	643882	268812	0	0	0
7068304	643931	268838	0	0	0
7070022	644834	262930	0	0	0
7070023	644857	262928	0	0	0
7070024	644887	262929	0	0	0
7070025	644951	262963	0	0	0
7070026	644956	262917	0	3	0
7070027	644947	262906	0	2	0
7070028	644926	262885	0	1	0
7070029	644922	262879	0	0	0
7070039	644850	262927	0	0	0
7070040	644883	262930	0	0	0
7070041	644931	262956	0	0	0
7070042	644979	262992	0	3	0

Sizewell C - Breach and C

objectid	bng east	bng north	Breach_Haz 200_2030	Breach_Haz 200_2190	Breach_Haz 1000_2030
7070043	644954	262911	0	3	0
7070044	644933	262893	0	2	0
7070045	644923	262880	0	1	0
7070086	644839	262833	0	0	0
7070087	644812	262828	0	0	0
7070088	644770	262812	0	0	0
7070089	644711	262779	0	0	0
7070104	644864	262829	0	0	0
7070105	644814	262830	0	0	0
7070106	644795	262820	0	0	0
7070107	644715	262779	0	0	0
7070108	644770	262841	0	0	0
7070443	644841	262929	0	0	0
7070444	644861	262927	0	0	0
7070445	644891	262930	0	0	0
7070446	644905	262939	0	0	0
7070459	644854	262928	0	0	0
7070460	644866	262927	0	0	0
7070461	644896	262930	0	0	0
7070462	644913	262942	0	0	0
7070482	644939	262958	0	0	0
7070483	644969	262969	0	2	0
7070484	644959	262919	0	3	0
7070485	644944	262904	0	2	0
7070486	644939	262898	0	2	0
7070487	644928	262887	0	1	0
7070502	644922	262950	0	0	0
7070503	644960	262963	0	1	0
7070504	644983	262997	0	3	0
7070505	644952	262910	0	3	0
7070506	644941	262899	0	2	0
7070507	644931	262891	0	1	0
7070550	644843	262832	0	0	0
7070551	644768	262809	0	0	0
7070552	644748	262800	0	0	0
7070553	644731	262788	0	0	0
7070554	644745	262835	0	0	0
7070558	644661	262752	0	0	0
7070571	644793	262819	0	0	0
7070572	644752	262803	0	0	0
7070573	644734	262790	0	0	0
7070574	644768	262840	0	0	0
7070578	644662	262760	0	0	0
7071047	644695	262659	0	0	0
7071048	644686	262672	0	0	0
7071049	644696	262717	0	0	0
7071063	644686	262667	0	0	0
7071064	644692	262716	0	0	0
7071306	644684	262674	0	0	0
7071307	644672	262703	0	0	0
7071338	644688	262665	0	0	0
7071339	644684	262693	0	0	0
7071562	644689	262753	0	0	0
7071649	644490	263472	0	0	0
7071650	644471	263528	0	0	0

Sizewell C - Breach and C

objectid	bngeast	bngnorth	Breach_Haz 200_2030	Breach_Haz 200_2190	Breach_Haz 1000_2030
7071651	644456	263591	0	0	0
7071652	644454	263683	0	0	0
7071653	644527	263604	0	0	0
7071654	644460	263324	0	0	0
7071662	644465	263434	0	0	0
7071663	644482	263511	0	0	0
7071664	644473	263541	0	0	0
7071665	644450	263632	0	0	0
7071666	644454	263683	0	0	0
7071667	644530	263428	0	0	0
7071669	644450	263665	0	0	0
7071687	644641	265290	0	3	0
7071689	644674	265857	0	4	0
7071690	644861	266197	0	4	0
7071691	644932	266197	0	4	0
7071692	644906	266162	0	3	0
7071693	644462	266116	0	4	0
7071700	644603	265221	0	2	0
7071701	644674	265852	0	4	0
7071702	644241	266172	0	0	0
7071703	644926	266156	0	3	0
7071704	644876	266210	0	4	0
7071705	644885	266171	0	4	0
7071707	644061	268798	0	0	0
7071711	644057	268796	0	0	0
7071717	644013	268835	0	0	0
7072041	644703	262756	0	0	0
7072042	644696	262754	0	0	0
7072066	644699	262755	0	0	0
7072067	644686	262752	0	0	0
7072079	644686	262752	0	0	0
7072094	644426	263342	0	0	0
7072095	644448	263406	0	0	0
7072096	644478	263497	0	0	0
7072101	644432	263377	0	0	0
7072102	644477	263453	0	0	0
7072103	644468	263559	0	0	0
7072104	644454	263606	0	0	0
7072105	644454	263649	0	0	0
7072117	644522	265132	0	0	0
7072118	644642	265703	0	4	0
7072119	644537	265120	0	0	0
7072120	644678	265711	0	4	0
7072121	644651	265319	0	3	0
7072122	644004	266242	0	0	0
7072123	644359	266271	0	4	0
7072124	644323	266169	0	3	0
7072125	644323	266169	0	3	0
7072126	644377	266263	0	4	0
7072127	644854	266241	0	4	1
7072128	644962	266164	0	3	0
7072129	644894	266201	0	4	0
7072131	644028	268762	0	0	0
7072132	644457	263574	0	0	0
7072133	644407	263610	0	0	0

Sizewell C - Breach and C

objectid	bngeast	bngnorth	Breach_Haz 200_2030	Breach_Haz 200_2190	Breach_Haz 1000_2030
7072146	644522	265132	0	0	0
7072147	644682	265445	0	3	0
7072148	644698	265749	0	0	0
7072149	644653	265322	0	3	0
7072150	644069	268733	0	0	0
7072151	644054	268795	0	0	0
7072167	644680	265807	0	3	0
7072168	644345	266291	0	3	0
7072169	644314	266235	0	3	0
7072170	644323	266169	0	3	0
7072171	644393	266181	0	3	0
7072172	644854	266241	0	4	1
7072173	644858	266192	0	4	0
7072174	644992	266158	0	4	0
7072175	644881	266208	0	4	0
7072176	644021	268787	0	0	0
7072177	644074	268734	0	0	0
7072178	644080	268770	0	0	0
7072192	644059	268834	0	0	0
7072197	644016	268807	0	0	0
7073939	645684	263612	0	4	0
7073943	645099	266082	0	0	0
7073944	645298	266058	0	4	0
7073945	645297	266069	0	3	0
7073958	645938	265762	0	4	0
7073960	645115	266063	0	0	0
7073961	645298	266063	0	4	0
7073962	645293	266075	0	3	0
7073963	645257	266096	0	3	0
7073964	645170	266694	0	4	0
7073980	645261	266054	0	3	0
7073981	645225	266169	0	4	0
7074323	645655	263493	0	0	0
7074338	645683	263606	0	4	0
7074340	645651	263489	0	0	0
7074352	645223	265940	0	0	0
7074353	645098	266153	0	4	0
7074354	645080	266166	0	4	0
7074355	645028	266137	0	3	0
7074356	645077	266094	0	0	0
7074357	645074	266086	0	0	0
7074358	645176	266082	0	0	0
7074359	645219	266055	0	0	0
7074360	645328	266003	0	4	0
7074369	645220	265952	0	0	0
7074370	645093	266146	0	4	0
7074371	645024	266140	0	3	0
7074372	645082	266097	0	0	0
7074373	645073	266091	0	0	0
7074374	645153	266107	0	0	0
7074375	645210	266063	0	0	0
7074376	645219	266055	0	0	0
7074377	645265	266082	0	4	0
7074378	645226	266112	0	2	0
7074379	645211	266180	0	4	0

Sizewell C - Breach and C

objectid	bngeast	bngnorth	Breach_Haz 200_2030	Breach_Haz 200_2190	Breach_Haz 1000_2030
7074395	645207	266131	0	3	0
7074396	645250	266165	0	4	0
7075745	646282	263461	0	0	0
7075761	646083	263326	0	0	0
7075772	646323	267327	0	0	0
7075806	646282	263461	0	0	0
7075807	646323	267327	0	0	0
7076694	647023	262961	1	4	2
7076695	647486	262841	1	4	1
7076696	647488	262822	1	4	1
7076709	647395	262709	0	4	0
7076710	647509	262671	0	0	0
7076711	647488	262835	1	4	1
7076712	647135	263388	0	0	0
7076713	647588	267777	0	0	0
11845919	644934	266182	0	4	0
11846629	644040	268805	0	0	0
11846634	644040	268805	0	0	0
11923368	647309	263536	0	0	0
11932049	646846	262757	0	0	0
11946456	642209	267673	0	0	0
11946772	642926	267765	0	2	0
11946782	642942	267823	0	1	0
11947004	646806	266207	2	4	3
11947019	645172	266202	0	4	1
11947055	645245	266030	0	1	0
11947075	647294	263588	0	0	0
11947099	646277	263462	0	0	0
11947100	647072	267216	0	0	0
11947157	647485	262760	1	4	1
11947199	647631	267748	0	0	0
14528252	643034	267806	0	0	0
14529807	644979	262979	0	3	0
14530637	645125	266066	0	0	0
14530650	645130	266078	0	0	0
14530651	645152	266064	0	0	0
14533979	643593	266082	0	0	0
14533980	643590	266102	0	0	0
14533991	643595	266076	0	0	0
14533992	643591	266095	0	0	0
26133484	647522	262865	0	4	0
27123777	645680	263602	0	4	0
27287664	643229	267777	0	3	0
27287683	643255	267765	0	2	0
27288179	643277	267753	0	3	0
27664764	643263	267738	0	3	0
27664765	643218	267762	0	3	0
27798653	647160	263329	0	0	0
27798654	647145	263815	0	4	0
27798655	647043	263574	0	3	0
27798657	647164	263730	0	0	0
27798658	647260	263764	0	0	0
27898907	644505	265201	0	0	0
27898911	647496	263162	0	0	0
27898912	647503	263151	0	0	0

Sizewell C - Breach and C

objectid	bng east	bng north	Breach_Haz	Breach_Haz	Breach_Haz
			200_2030	200_2190	1000_2030
27898913	647503	263145	0	0	0
27898914	647503	263180	0	0	0
27898915	647503	263175	0	0	0
27898916	647503	263170	0	0	0
27898917	647503	263160	0	0	0
27898918	647503	263156	0	0	0
27898919	647503	263165	0	0	0
28202886	644799	262737	0	0	0
28354353	644375	263717	0	0	0
28354356	644392	263688	0	0	0
28354357	644371	263698	0	0	0
28354358	644404	263706	0	0	0
28354363	644541	265237	0	0	0
28354364	644406	266482	0	3	0
28354365	644383	266489	0	3	0
28354366	644372	266492	0	2	0
28354367	644394	266485	0	3	0
28354370	644093	268797	0	0	0
28354378	645015	262978	0	3	0
28448610	642776	267724	0	4	0
28448621	643551	265874	0	0	0
28448625	643524	267058	0	4	0
28448626	643419	267710	0	4	0
28448633	644369	263677	0	0	0
28448634	644529	265175	0	0	0
28448646	645869	265828	0	3	0
28448649	645266	266159	0	3	0
28449238	647125	263849	0	4	0
28449251	647257	263291	0	0	0
28449253	647271	263314	0	0	0
28449254	647272	263300	0	0	0
28449261	647277	263252	0	0	0
28449265	647221	263210	0	0	0
28449787	644411	263510	0	0	0
28449790	644067	268818	0	0	0
28449791	644052	268821	0	0	0
28449796	645140	263207	0	3	0
28449799	647179	263757	0	0	0
28449800	647149	263702	0	0	0
28449804	647461	263275	0	0	0
28449805	647135	263691	0	0	0
28449806	647272	263817	0	0	0
28449807	647448	263249	0	0	0
28730740	641931	267386	0	0	0
28730760	641163	269234	0	0	0
28731340	642765	266834	0	0	0
28731341	642787	266829	0	0	0
28731342	642779	266837	0	0	0
28731345	642753	266857	0	0	0
28731346	642760	266865	0	0	0
28731348	642771	266874	0	0	0
28731349	642782	266888	0	0	0
28731350	642743	266881	0	0	0
28731357	642042	267356	0	0	0
28731359	642477	267577	0	2	0

Sizewell C - Breach and C

objectid	bngeast	bngnorth	Breach_Haz 200_2030	Breach_Haz 200_2190	Breach_Haz 1000_2030
28731360	642467	267551	0	0	0
28731365	642658	267663	0	3	0
28731367	642684	267659	0	3	0
28731368	642680	267675	0	3	0
28731379	642724	267955	0	3	0
28731380	642706	267934	0	3	0
28731381	642699	267962	0	3	0
28731382	642685	267945	0	1	0
28731383	642668	267954	0	0	0
28731384	642671	267960	0	0	0
28731385	642682	267973	0	1	0
28731386	642675	267985	0	0	0
28731387	642663	267976	0	0	0
28731388	642663	267982	0	0	0
28731389	642913	267828	0	3	0
28731390	642675	267659	0	3	0
28731392	642324	267538	0	0	0
28731393	642306	267526	0	0	0
28731395	642715	267680	0	3	0
28731396	642741	267609	0	0	0
28731399	642143	268493	0	0	0
28731400	642129	268524	0	0	0
28731401	642112	268530	0	0	0
28731402	642115	268522	0	0	0
28731403	642123	268490	0	0	0
28731404	642119	268502	0	0	0
28731405	642124	268507	0	0	0
28731406	642108	268511	0	0	0
28731407	642102	268522	0	0	0
28731408	642087	268512	0	0	0
28731409	642075	268509	0	0	0
28731410	642111	268520	0	0	0
28731411	642119	268513	0	0	0
28731412	642491	268794	0	0	0
28731418	642168	268366	0	0	0
28732247	643547	265877	0	0	0
28732248	643566	265886	0	0	0
28732296	644961	262974	0	1	0
28732368	644711	262697	0	0	0
28732458	644536	265162	0	0	0
28732459	644562	265163	0	0	0
28732460	644573	265200	0	1	0
28732461	644578	265193	0	1	0
28732462	644539	265219	0	0	0
28732463	644544	265243	0	0	0
28732464	644540	265262	0	0	0
28732465	644674	265457	0	4	0
28732466	644685	265480	0	4	0
28732467	644691	265521	0	4	0
28732473	644698	265808	0	3	0
28732474	644563	265204	0	1	0
28732475	644550	265160	0	0	0
28732476	644668	265144	0	0	0
28732477	644650	265148	0	0	0
28732479	644898	266147	0	3	0

Sizewell C - Breach and C

objectid	bngeast	bngnorth	Breach_Haz 200_2030	Breach_Haz 200_2190	Breach_Haz 1000_2030
28732480	644954	266147	0	3	0
28732481	644835	266230	0	4	1
28732483	644307	266259	0	2	0
28732487	644942	266197	0	4	0
28732488	644994	266133	0	3	0
28732489	644117	268046	0	3	0
28732905	645102	263217	0	3	0
28732927	645907	265799	0	4	0
28732928	645908	265781	0	4	0
28732929	645890	265770	0	3	0
28732931	645877	265795	0	3	0
28732932	645877	265779	0	2	0
28732933	645880	265863	0	4	0
28732934	645867	265847	0	4	0
28732935	645897	265851	0	4	0
28732936	645897	265839	0	4	0
28732937	645218	266000	0	0	0
28732938	645235	265985	0	0	0
28732943	645243	265975	0	0	0
28732944	645036	266124	0	2	0
28732947	645237	266067	0	0	0
28732948	645215	266016	0	0	0
28732949	645238	266024	0	0	0
28732950	645241	266005	0	0	0
28732952	645265	266090	0	3	0
28732953	645196	266180	0	4	0
28732954	645200	266194	0	4	0
28732955	645093	266074	0	0	0
28733691	647483	262717	0	0	0
28733692	647135	262423	0	2	0
28733693	647166	262434	0	3	0
28733694	647171	262423	0	3	0
28733695	647160	262420	0	3	0
28733696	647170	262409	0	3	0
28733697	647154	262406	0	3	0
28733698	647151	262376	0	0	0
28733699	647178	262389	0	0	0
28733700	647180	262380	0	0	0
28733701	647183	262367	0	0	0
28733703	647185	262349	0	0	0
28733711	647487	262689	0	0	0
28733712	647475	262683	0	0	0
28733713	647475	262827	1	4	2
28733723	647343	263380	0	0	0
28733726	647275	263876	0	0	0
28733727	647219	263842	0	0	0
28733728	647057	263680	0	3	0
28733729	647057	263700	0	3	0
28733730	647487	263499	0	0	0
28733731	647476	263583	0	0	0
28733732	647490	263582	0	0	0
28733733	647486	263627	0	0	0
28733734	647426	263417	0	0	0
28733735	647450	263415	0	0	0
28733736	647486	263414	0	0	0

Sizewell C - Breach and C

objectid	bng east	bng north	Breach_Haz	Breach_Haz	Breach_Haz
			200_2030	200_2190	1000_2030
28733737	647296	263416	0	0	0
28733738	647321	263430	0	0	0
28733739	647322	263425	0	0	0
28733740	647322	263420	0	0	0
28733741	647322	263414	0	0	0
28733742	647322	263410	0	0	0
28733743	647320	263404	0	0	0
28733744	647283	263378	0	0	0
28733745	647481	263708	0	0	0
28733746	647418	263687	0	0	0
28733747	647388	263686	0	0	0
28733748	647367	263577	0	0	0
28733749	647291	263612	0	0	0
28733750	647319	263609	0	0	0
28733751	647332	263593	0	0	0
28733752	647332	263670	0	0	0
28733753	647355	263727	0	0	0
28733755	647390	263473	0	0	0
28733756	647405	263469	0	0	0
28733757	647377	263692	0	0	0
28733758	647330	263473	0	0	0
28733759	647345	263470	0	0	0
28733760	647234	263631	0	0	0
28733761	647244	263741	0	0	0
28733762	647244	263722	0	0	0
28733763	647211	263715	0	0	0
28733764	647211	263701	0	0	0
28733765	647121	263652	0	0	0
28733766	647164	263656	0	0	0
28733767	647183	263657	0	0	0
28733768	647180	263584	0	0	0
28733769	647137	263579	0	0	0
28733770	647120	263596	0	0	0
28733771	647120	263555	0	0	0
28733772	647148	263494	0	0	0
28733773	647170	263489	0	0	0
28733774	647233	263482	0	0	0
28733775	647268	263568	0	0	0
28733777	647186	263437	0	0	0
28733778	647244	263344	0	0	0
28733779	647118	263287	0	0	0
28733780	647179	263202	0	0	0
28733781	647179	263224	0	0	0
28733782	647265	263180	0	0	0
28733783	647286	263315	0	0	0
28733784	647281	263290	0	0	0
28733785	647281	263270	0	0	0
28733786	647282	263244	0	0	0
28733787	647494	263178	0	0	0
28733788	647388	263300	0	0	0
28733789	647452	263353	0	0	0
28733790	647487	263359	0	0	0
28733791	647487	263378	0	0	0
28733793	647386	263380	0	0	0
28733794	647387	263386	0	0	0

Sizewell C - Breach and C

objectid	bng east	bng north	Breach_Haz 200_2030	Breach_Haz 200_2190	Breach_Haz 1000_2030
28733798	647386	263190	0	0	0
28733799	647317	263204	0	0	0
28733800	647319	263149	0	0	0
28733801	647337	263150	0	0	0
28733802	647356	263148	0	0	0
28733803	647365	263148	0	0	0
28733804	647373	263147	0	0	0
28733805	647381	263147	0	0	0
28733806	647389	263147	0	0	0
28733807	647398	263147	0	0	0
28733808	647406	263147	0	0	0
28733809	647414	263147	0	0	0
28733810	647420	263145	0	0	0
28733811	647388	263243	0	0	0
28733812	647348	263122	0	0	0
28733813	647419	263121	0	0	0
28733814	647440	263126	0	0	0
28733815	647466	263119	0	0	0
28733816	647482	263738	0	0	0
28733817	647481	263679	0	0	0
28733818	647431	263681	0	0	0
28733819	647393	263417	0	0	0
28733820	647161	263436	0	0	0
28733826	647148	267166	0	0	0
29545754	641447	268954	0	0	0
29545763	642988	267801	0	0	0
29545764	642605	267671	0	3	0
29832129	646619	265093	0	3	0
29832130	646606	265086	0	1	0
29832131	646625	265081	0	3	0
29832132	646613	265074	0	2	0
29832133	646603	265069	0	0	0
29832136	646347	267302	0	3	0
29832137	646330	267295	0	3	0
29832139	646342	267274	0	3	0
29832141	646183	267262	0	4	0
29832142	646234	267274	0	4	0
29832143	646231	267283	0	4	0
29832144	646229	267291	0	4	0
29832145	646244	267298	0	4	0
29832146	646256	267263	0	4	0
29832150	646272	267279	0	4	0
29832152	646264	267305	0	4	0
29832153	646333	267290	0	3	0

Coastal Inundation Model: Baseline Flood Hazard Rating

objectid	bng east	bng north	Breach_Haz	Coastal In_Haz	Coastal In_Haz
			1000_2190	200_2030	200_2190
103801	643541	267519	4	0	4
103802	643516	267504	3	0	3
103803	643521	267512	3	0	3
603934	647444	263378	0	0	0
603935	647258	263254	0	0	0
603936	647320	263330	0	0	0
603937	647294	263472	0	0	0
604027	643585	266061	0	0	0
604028	643574	266057	0	0	0
619191	646814	262790	0	0	0
619192	646836	262827	0	0	0
619220	643550	267520	4	0	4
619232	646814	262842	0	0	0
619233	646830	262849	0	0	0
619234	646776	262835	0	0	0
619235	646761	262827	0	0	0
619236	646803	262842	0	0	0
619237	646787	262835	0	0	0
664269	643560	265990	0	0	0
664270	643551	265995	0	0	0
664277	643622	265864	0	0	0
664279	643652	265872	0	0	0
664280	643646	265876	0	0	0
664281	643632	265883	0	0	0
664288	643509	265859	0	0	0
664289	643537	265866	0	0	0
664290	643618	265839	0	0	0
664293	643791	266011	0	0	0
664295	643954	266571	0	0	0
664296	643928	266499	4	0	3
664297	643254	266993	3	0	2
664298	643979	266560	3	0	3
664299	643527	267052	4	0	4
664305	643557	267407	0	0	0
664307	643505	267436	0	0	0
664309	643191	267778	3	0	3
664310	643356	267698	3	0	3
664311	643006	267850	3	0	3
664312	643060	267842	4	0	4
664314	643683	267828	0	0	0
664315	643651	267815	4	0	4
664319	643095	268194	3	0	3
664320	643205	268187	0	0	0
664321	643224	268182	0	0	0
664322	643202	268168	0	0	0
664324	643234	268163	0	0	0
664326	643250	268156	1	0	0
664327	643910	268182	0	0	0
664328	643908	268176	0	0	0
664329	643096	268207	3	0	3
664330	643983	268318	3	0	3
720634	644168	268075	0	0	0
720678	645144	263193	4	0	3
752183	644046	266583	4	0	4
752355	645408	263772	0	0	0

Coastal Inundation Model: Baseline Flood Hazard Rating

objectid	bngeast	bngnorth	Breach_Haz 1000_2190	Coastal In_Haz 200_2030	Coastal In_Haz 200_2190
1129762	643503	267129	0	0	0
1490317	643215	267652	0	0	0
1491781	647507	262900	4	0	4
1491796	647495	262956	0	0	0
1562053	643115	267764	0	0	0
1787739	643763	265970	0	0	0
1789803	644809	262745	0	0	0
1790570	642623	267565	0	0	0
1790592	642628	267549	0	0	0
1790594	643261	267631	0	0	0
2211193	642765	266763	0	0	0
2211195	642067	267324	0	0	0
2211213	642150	267346	0	0	0
2211214	642116	267325	0	0	0
2211215	642483	267547	0	0	0
2211218	642652	267616	0	0	0
2211219	642788	267666	0	0	0
2211220	642753	267669	1	0	0
2211221	642956	267773	0	0	0
2211222	642938	267753	1	0	0
2211223	642913	267734	3	0	2
2211224	642908	267775	3	0	3
2211225	642893	267745	3	0	3
2211226	642864	267704	3	0	2
2211228	642895	267649	0	0	0
2211229	642924	267687	0	0	0
2211231	642029	267321	0	0	0
2211232	642132	267336	0	0	0
2211233	642502	267572	0	0	0
2211237	642615	267605	0	0	0
2211238	642733	267669	3	0	2
2211239	642759	267669	1	0	0
2211240	642954	267754	0	0	0
2211241	642929	267742	3	0	3
2211242	642912	267782	3	0	3
2211243	642903	267762	3	0	3
2211244	642875	267728	3	0	3
2211245	642821	267673	3	0	2
2211246	642881	267628	0	0	0
2211247	642508	267863	2	0	2
2211248	642618	267917	3	0	2
2211249	642946	267839	3	0	3
2211250	642930	267840	3	0	3
2211251	642964	267802	0	0	0
2211253	642703	267633	0	0	0
2211254	642017	269268	0	0	0
2211264	642899	267656	0	0	0
2211265	642905	267706	0	0	0
2211266	642426	267822	2	0	1
2211267	642957	267839	3	0	2
2211268	642934	267840	3	0	3
2211269	642911	267850	3	0	3
2211270	642964	267807	0	0	0
2211271	642440	267829	1	0	0
2211272	642013	269272	0	0	0

Coastal Inundation Model: Baseline Flood Hazard Rating

objectid	bngeast	bngnorth	Breach_Haz 1000_2190	Coastal In_Haz 200_2030	Coastal In_Haz 200_2190
2213830	647223	263080	0	0	0
2213833	647162	267192	0	0	0
2213841	647189	262324	0	0	0
2213843	647492	262733	0	0	0
2213844	647509	262678	0	0	0
2213845	647541	262748	3	1	3
2213846	647454	262844	4	2	4
2213856	647152	262430	3	0	3
2213858	647031	262964	4	0	4
2213859	647505	262662	0	0	0
2213860	647508	262686	0	0	0
2213861	647511	262863	4	1	4
2213862	647488	262828	4	1	4
2213863	647496	262791	4	1	4
2213864	647496	262775	4	1	4
2213882	647496	262775	4	1	4
7062053	641203	269178	0	0	0
7062089	641203	269178	0	0	0
7063235	642721	266762	0	0	0
7063236	642745	266834	0	0	0
7063238	642672	267576	0	0	0
7063240	642683	267615	0	0	0
7063241	642738	267669	2	0	2
7063252	642767	266759	0	0	0
7063253	642804	266922	0	0	0
7063254	642557	267562	0	0	0
7063255	642651	267559	0	0	0
7063256	642741	267645	0	0	0
7063257	642657	267653	3	0	3
7063268	642744	267669	2	0	1
7063269	642765	267669	0	0	0
7063270	642998	267776	0	0	0
7063271	642919	267792	3	0	3
7063272	642850	267740	3	0	3
7063273	642860	267690	1	0	0
7063274	642839	267663	0	0	0
7063275	642845	267630	0	0	0
7063276	642910	267675	0	0	0
7063285	642749	267669	1	0	1
7063286	642770	267669	0	0	0
7063287	642957	267781	0	0	0
7063288	642901	267755	3	0	3
7063289	642876	267734	3	0	3
7063290	642856	267684	0	0	0
7063291	642817	267674	3	0	2
7063292	642879	267625	0	0	0
7063304	642454	267836	1	0	0
7063305	642982	267846	3	0	3
7063306	642964	267819	0	0	0
7063307	642702	267670	3	0	3
7063308	642117	268543	0	0	0
7063309	642533	268806	0	0	0
7063310	642166	268387	0	0	0
7063337	642466	267842	1	0	0
7063338	642648	267972	0	0	0

Coastal Inundation Model: Baseline Flood Hazard Rating

objectid	bngeast	bngnorth	Breach_Haz 1000_2190	Coastal In_Haz 200_2030	Coastal In_Haz 200_2190
7063339	642939	267841	3	0	3
7063342	642943	268486	0	0	0
7067798	643508	265826	0	0	0
7067799	643762	265963	0	0	0
7067802	643674	265944	0	0	0
7067803	643665	265952	0	0	0
7067815	643565	265972	0	0	0
7067819	643665	265952	0	0	0
7067871	643820	266014	0	0	0
7067872	643944	266244	3	0	3
7067873	643983	266234	0	0	0
7067874	643910	266489	3	0	3
7067884	643808	265996	0	0	0
7067886	643498	265833	0	0	0
7067888	643906	266343	4	0	4
7067889	643952	266229	3	0	3
7067890	643990	266238	0	0	0
7067891	643258	267006	3	0	2
7067894	643359	267569	0	0	0
7067895	643511	267495	3	0	3
7067896	643186	267732	0	0	0
7067897	643152	267738	0	0	0
7067898	643002	267802	0	0	0
7067899	643076	267704	0	0	0
7067901	643178	267673	0	0	0
7067910	643513	267386	0	0	0
7067911	643348	267574	0	0	0
7067913	643179	267733	0	0	0
7067914	643062	267801	2	0	1
7067915	643039	267717	0	0	0
7067964	643180	267780	3	0	3
7067965	643205	267658	0	0	0
7067966	643277	267675	0	0	0
7067967	643010	267840	3	0	3
7067968	643056	267826	3	0	3
7067969	643106	267808	3	0	3
7067970	643687	267812	3	0	3
7067971	643222	268124	3	0	3
7067972	643936	268790	0	0	0
7067982	643231	267644	0	0	0
7067983	643218	267711	0	0	0
7067984	643038	267837	3	0	3
7067985	643079	267827	3	0	3
7067986	643145	267796	3	0	3
7067987	643222	268124	3	0	3
7067989	643970	268765	0	0	0
7068005	643833	268833	0	0	0
7068006	643985	268811	0	0	0
7068007	643986	268839	0	0	0
7068016	643991	268780	0	0	0
7068020	643832	268852	0	0	0
7068021	643853	268820	0	0	0
7068022	643986	268824	0	0	0
7068024	643917	268838	0	0	0
7068038	643989	268797	0	0	0

Coastal Inundation Model: Baseline Flood Hazard Rating

objectid	bngeast	bngnorth	Breach_Haz 1000_2190	Coastal In_Haz 200_2030	Coastal In_Haz 200_2190
7068117	643793	265974	0	0	0
7068139	643615	265919	0	0	0
7068144	643593	266088	0	0	0
7068145	643830	266046	0	0	0
7068146	643942	266235	3	0	3
7068147	643952	266471	4	0	4
7068148	643529	267079	3	0	3
7068152	643342	267576	0	0	0
7068153	643507	267441	0	0	0
7068160	643826	266028	0	0	0
7068161	643948	266261	3	0	3
7068162	643942	266230	3	0	3
7068163	643972	266231	0	0	0
7068167	643365	267567	0	0	0
7068168	643521	267417	0	0	0
7068169	643506	267532	3	0	3
7068170	643164	267736	0	0	0
7068171	643199	267728	0	0	0
7068172	643126	267749	0	0	0
7068173	643093	267767	0	0	0
7068174	643067	267779	0	0	0
7068176	643326	267705	3	0	3
7068177	643245	267639	0	0	0
7068178	643294	267648	0	0	0
7068179	643251	267709	0	0	0
7068188	643107	267766	0	0	0
7068189	643080	267772	0	0	0
7068191	643335	267737	3	0	3
7068192	643213	267798	4	0	3
7068193	643284	267632	0	0	0
7068194	643255	267692	0	0	0
7068216	643096	267813	3	0	3
7068217	643125	267806	3	0	3
7068218	643122	268174	3	0	3
7068219	643910	268801	0	0	0
7068220	643953	268777	0	0	0
7068232	643005	267840	3	0	3
7068233	643101	267810	3	0	3
7068234	643161	267787	3	0	3
7068235	643897	268815	0	0	0
7068236	643923	268794	0	0	0
7068241	643882	268812	0	0	0
7068304	643931	268838	0	0	0
7070022	644834	262930	0	0	0
7070023	644857	262928	0	0	0
7070024	644887	262929	0	0	0
7070025	644951	262963	0	0	0
7070026	644956	262917	3	0	3
7070027	644947	262906	3	0	2
7070028	644926	262885	2	0	1
7070029	644922	262879	2	0	0
7070039	644850	262927	0	0	0
7070040	644883	262930	0	0	0
7070041	644931	262956	0	0	0
7070042	644979	262992	3	0	3

Coastal Inundation Model: Baseline Flood Hazard Rating

objectid	bngeast	bngnorth	Breach_Haz 1000_2190	Coastal In_Haz 200_2030	Coastal In_Haz 200_2190
7070043	644954	262911	3	0	3
7070044	644933	262893	2	0	2
7070045	644923	262880	2	0	1
7070086	644839	262833	0	0	0
7070087	644812	262828	0	0	0
7070088	644770	262812	0	0	0
7070089	644711	262779	0	0	0
7070104	644864	262829	0	0	0
7070105	644814	262830	0	0	0
7070106	644795	262820	0	0	0
7070107	644715	262779	0	0	0
7070108	644770	262841	0	0	0
7070443	644841	262929	0	0	0
7070444	644861	262927	0	0	0
7070445	644891	262930	0	0	0
7070446	644905	262939	0	0	0
7070459	644854	262928	0	0	0
7070460	644866	262927	0	0	0
7070461	644896	262930	0	0	0
7070462	644913	262942	0	0	0
7070482	644939	262958	0	0	0
7070483	644969	262969	3	0	2
7070484	644959	262919	3	0	3
7070485	644944	262904	3	0	2
7070486	644939	262898	3	0	2
7070487	644928	262887	2	0	1
7070502	644922	262950	0	0	0
7070503	644960	262963	2	0	1
7070504	644983	262997	3	0	3
7070505	644952	262910	3	0	3
7070506	644941	262899	3	0	2
7070507	644931	262891	2	0	1
7070550	644843	262832	0	0	0
7070551	644768	262809	0	0	0
7070552	644748	262800	0	0	0
7070553	644731	262788	0	0	0
7070554	644745	262835	0	0	0
7070558	644661	262752	0	0	0
7070571	644793	262819	0	0	0
7070572	644752	262803	0	0	0
7070573	644734	262790	0	0	0
7070574	644768	262840	0	0	0
7070578	644662	262760	0	0	0
7071047	644695	262659	0	0	0
7071048	644686	262672	0	0	0
7071049	644696	262717	0	0	0
7071063	644686	262667	0	0	0
7071064	644692	262716	0	0	0
7071306	644684	262674	0	0	0
7071307	644672	262703	0	0	0
7071338	644688	262665	0	0	0
7071339	644684	262693	0	0	0
7071562	644689	262753	0	0	0
7071649	644490	263472	0	0	0
7071650	644471	263528	0	0	0

Coastal Inundation Model: Baseline Flood Hazard Rating

objectid	bngeast	bngnorth	Breach_Haz 1000_2190	Coastal In_Haz 200_2030	Coastal In_Haz 200_2190
7071651	644456	263591	0	0	0
7071652	644454	263683	0	0	0
7071653	644527	263604	0	0	0
7071654	644460	263324	0	0	0
7071662	644465	263434	0	0	0
7071663	644482	263511	0	0	0
7071664	644473	263541	0	0	0
7071665	644450	263632	0	0	0
7071666	644454	263683	0	0	0
7071667	644530	263428	0	0	0
7071669	644450	263665	0	0	0
7071687	644641	265290	3	0	3
7071689	644674	265857	4	0	4
7071690	644861	266197	4	0	4
7071691	644932	266197	4	0	4
7071692	644906	266162	3	0	3
7071693	644462	266116	4	0	4
7071700	644603	265221	3	0	2
7071701	644674	265852	4	0	4
7071702	644241	266172	0	0	0
7071703	644926	266156	3	0	3
7071704	644876	266210	4	0	4
7071705	644885	266171	4	0	4
7071707	644061	268798	0	0	0
7071711	644057	268796	0	0	0
7071717	644013	268835	0	0	0
7072041	644703	262756	0	0	0
7072042	644696	262754	0	0	0
7072066	644699	262755	0	0	0
7072067	644686	262752	0	0	0
7072079	644686	262752	0	0	0
7072094	644426	263342	0	0	0
7072095	644448	263406	0	0	0
7072096	644478	263497	0	0	0
7072101	644432	263377	0	0	0
7072102	644477	263453	0	0	0
7072103	644468	263559	0	0	0
7072104	644454	263606	0	0	0
7072105	644454	263649	0	0	0
7072117	644522	265132	0	0	0
7072118	644642	265703	4	0	4
7072119	644537	265120	0	0	0
7072120	644678	265711	4	0	4
7072121	644651	265319	3	0	3
7072122	644004	266242	0	0	0
7072123	644359	266271	4	0	4
7072124	644323	266169	3	0	3
7072125	644323	266169	3	0	3
7072126	644377	266263	4	0	4
7072127	644854	266241	4	0	4
7072128	644962	266164	4	0	3
7072129	644894	266201	4	0	4
7072131	644028	268762	0	0	0
7072132	644457	263574	0	0	0
7072133	644407	263610	0	0	0

Coastal Inundation Model: Baseline Flood Hazard Rating

objectid	bng east	bng north	Breach_Haz 1000_2190	Coastal In_Haz 200_2030	Coastal In_Haz 200_2190
7072146	644522	265132	0	0	0
7072147	644682	265445	4	0	3
7072148	644698	265749	0	0	0
7072149	644653	265322	3	0	3
7072150	644069	268733	0	0	0
7072151	644054	268795	0	0	0
7072167	644680	265807	3	0	3
7072168	644345	266291	4	0	3
7072169	644314	266235	3	0	3
7072170	644323	266169	3	0	3
7072171	644393	266181	3	0	3
7072172	644854	266241	4	0	4
7072173	644858	266192	4	0	4
7072174	644992	266158	4	0	4
7072175	644881	266208	4	0	4
7072176	644021	268787	0	0	0
7072177	644074	268734	0	0	0
7072178	644080	268770	0	0	0
7072192	644059	268834	0	0	0
7072197	644016	268807	0	0	0
7073939	645684	263612	4	0	4
7073943	645099	266082	0	0	0
7073944	645298	266058	4	0	4
7073945	645297	266069	4	0	3
7073958	645938	265762	4	0	4
7073960	645115	266063	0	0	0
7073961	645298	266063	4	0	4
7073962	645293	266075	4	0	3
7073963	645257	266096	3	0	3
7073964	645170	266694	4	0	4
7073980	645261	266054	3	0	3
7073981	645225	266169	4	0	4
7074323	645655	263493	0	0	0
7074338	645683	263606	4	0	4
7074340	645651	263489	0	0	0
7074352	645223	265940	0	0	0
7074353	645098	266153	4	0	4
7074354	645080	266166	4	0	4
7074355	645028	266137	3	0	3
7074356	645077	266094	0	0	0
7074357	645074	266086	0	0	0
7074358	645176	266082	0	0	0
7074359	645219	266055	0	0	0
7074360	645328	266003	4	0	4
7074369	645220	265952	0	0	0
7074370	645093	266146	4	0	4
7074371	645024	266140	3	0	3
7074372	645082	266097	0	0	0
7074373	645073	266091	0	0	0
7074374	645153	266107	0	0	0
7074375	645210	266063	0	0	0
7074376	645219	266055	0	0	0
7074377	645265	266082	4	0	4
7074378	645226	266112	3	0	2
7074379	645211	266180	4	0	4

Coastal Inundation Model: Baseline Flood Hazard Rating

objectid	bngeast	bngnorth	Breach_Haz 1000_2190	Coastal In_Haz 200_2030	Coastal In_Haz 200_2190
7074395	645207	266131	3	0	3
7074396	645250	266165	4	0	4
7075745	646282	263461	0	0	0
7075761	646083	263326	0	0	0
7075772	646323	267327	0	0	0
7075806	646282	263461	0	0	0
7075807	646323	267327	0	0	0
7076694	647023	262961	4	0	4
7076695	647486	262841	4	1	4
7076696	647488	262822	4	1	4
7076709	647395	262709	4	0	4
7076710	647509	262671	0	0	0
7076711	647488	262835	4	1	4
7076712	647135	263388	0	0	0
7076713	647588	267777	0	0	0
11845919	644934	266182	4	0	4
11846629	644040	268805	0	0	0
11846634	644040	268805	0	0	0
11923368	647309	263536	0	0	0
11932049	646846	262757	0	0	0
11946456	642209	267673	0	0	0
11946772	642926	267765	3	0	2
11946782	642942	267823	2	0	1
11947004	646806	266207	4	2	4
11947019	645172	266202	4	0	4
11947055	645245	266030	2	0	1
11947075	647294	263588	0	0	0
11947099	646277	263462	0	0	0
11947100	647072	267216	0	0	0
11947157	647485	262760	4	1	4
11947199	647631	267748	0	0	0
14528252	643034	267806	0	0	0
14529807	644979	262979	3	0	3
14530637	645125	266066	0	0	0
14530650	645130	266078	0	0	0
14530651	645152	266064	0	0	0
14533979	643593	266082	0	0	0
14533980	643590	266102	0	0	0
14533991	643595	266076	0	0	0
14533992	643591	266095	0	0	0
26133484	647522	262865	4	0	4
27123777	645680	263602	4	0	4
27287664	643229	267777	3	0	3
27287683	643255	267765	3	0	2
27288179	643277	267753	3	0	3
27664764	643263	267738	3	0	3
27664765	643218	267762	3	0	3
27798653	647160	263329	0	0	0
27798654	647145	263815	4	0	4
27798655	647043	263574	3	0	3
27798657	647164	263730	0	0	0
27798658	647260	263764	0	0	0
27898907	644505	265201	0	0	0
27898911	647496	263162	0	0	0
27898912	647503	263151	0	0	0

Coastal Inundation Model: Baseline Flood Hazard Rating

objectid	bngeast	bngnorth	Breach_Haz 1000_2190	Coastal In_Haz 200_2030	Coastal In_Haz 200_2190
27898913	647503	263145	0	0	0
27898914	647503	263180	0	0	0
27898915	647503	263175	0	0	0
27898916	647503	263170	0	0	0
27898917	647503	263160	0	0	0
27898918	647503	263156	0	0	0
27898919	647503	263165	0	0	0
28202886	644799	262737	0	0	0
28354353	644375	263717	0	0	0
28354356	644392	263688	0	0	0
28354357	644371	263698	0	0	0
28354358	644404	263706	0	0	0
28354363	644541	265237	0	0	0
28354364	644406	266482	3	0	3
28354365	644383	266489	3	0	3
28354366	644372	266492	3	0	2
28354367	644394	266485	3	0	3
28354370	644093	268797	0	0	0
28354378	645015	262978	3	0	3
28448610	642776	267724	4	0	4
28448621	643551	265874	0	0	0
28448625	643524	267058	4	0	4
28448626	643419	267710	4	0	4
28448633	644369	263677	0	0	0
28448634	644529	265175	0	0	0
28448646	645869	265828	4	0	3
28448649	645266	266159	4	0	3
28449238	647125	263849	4	0	4
28449251	647257	263291	0	0	0
28449253	647271	263314	0	0	0
28449254	647272	263300	0	0	0
28449261	647277	263252	0	0	0
28449265	647221	263210	0	0	0
28449787	644411	263510	0	0	0
28449790	644067	268818	0	0	0
28449791	644052	268821	0	0	0
28449796	645140	263207	3	0	3
28449799	647179	263757	0	0	0
28449800	647149	263702	0	0	0
28449804	647461	263275	0	0	0
28449805	647135	263691	0	0	0
28449806	647272	263817	0	0	0
28449807	647448	263249	0	0	0
28730740	641931	267386	0	0	0
28730760	641163	269234	0	0	0
28731340	642765	266834	0	0	0
28731341	642787	266829	0	0	0
28731342	642779	266837	0	0	0
28731345	642753	266857	0	0	0
28731346	642760	266865	0	0	0
28731348	642771	266874	0	0	0
28731349	642782	266888	0	0	0
28731350	642743	266881	0	0	0
28731357	642042	267356	0	0	0
28731359	642477	267577	2	0	2

Coastal Inundation Model: Baseline Flood Hazard Rating

objectid	bngeast	bngnorth	Breach_Haz 1000_2190	Coastal In_Haz 200_2030	Coastal In_Haz 200_2190
28731360	642467	267551	0	0	0
28731365	642658	267663	3	0	3
28731367	642684	267659	3	0	3
28731368	642680	267675	3	0	3
28731379	642724	267955	3	0	3
28731380	642706	267934	3	0	3
28731381	642699	267962	3	0	3
28731382	642685	267945	2	0	1
28731383	642668	267954	1	0	0
28731384	642671	267960	0	0	0
28731385	642682	267973	2	0	1
28731386	642675	267985	1	0	0
28731387	642663	267976	0	0	0
28731388	642663	267982	0	0	0
28731389	642913	267828	3	0	3
28731390	642675	267659	3	0	3
28731392	642324	267538	0	0	0
28731393	642306	267526	0	0	0
28731395	642715	267680	3	0	3
28731396	642741	267609	0	0	0
28731399	642143	268493	0	0	0
28731400	642129	268524	0	0	0
28731401	642112	268530	0	0	0
28731402	642115	268522	0	0	0
28731403	642123	268490	0	0	0
28731404	642119	268502	0	0	0
28731405	642124	268507	0	0	0
28731406	642108	268511	0	0	0
28731407	642102	268522	0	0	0
28731408	642087	268512	0	0	0
28731409	642075	268509	0	0	0
28731410	642111	268520	0	0	0
28731411	642119	268513	0	0	0
28731412	642491	268794	0	0	0
28731418	642168	268366	0	0	0
28732247	643547	265877	0	0	0
28732248	643566	265886	0	0	0
28732296	644961	262974	2	0	1
28732368	644711	262697	0	0	0
28732458	644536	265162	0	0	0
28732459	644562	265163	1	0	0
28732460	644573	265200	2	0	1
28732461	644578	265193	2	0	1
28732462	644539	265219	0	0	0
28732463	644544	265243	0	0	0
28732464	644540	265262	0	0	0
28732465	644674	265457	4	0	4
28732466	644685	265480	4	0	4
28732467	644691	265521	4	0	4
28732473	644698	265808	3	0	3
28732474	644563	265204	2	0	1
28732475	644550	265160	0	0	0
28732476	644668	265144	0	0	0
28732477	644650	265148	0	0	0
28732479	644898	266147	3	0	3

Coastal Inundation Model: Baseline Flood Hazard Rating

objectid	bngeast	bngnorth	Breach_Haz 1000_2190	Coastal In_Haz 200_2030	Coastal In_Haz 200_2190
28732480	644954	266147	3	0	3
28732481	644835	266230	4	0	4
28732483	644307	266259	3	0	2
28732487	644942	266197	4	0	4
28732488	644994	266133	3	0	3
28732489	644117	268046	3	0	3
28732905	645102	263217	3	0	3
28732927	645907	265799	4	0	4
28732928	645908	265781	4	0	4
28732929	645890	265770	3	0	3
28732931	645877	265795	3	0	3
28732932	645877	265779	3	0	2
28732933	645880	265863	4	0	4
28732934	645867	265847	4	0	4
28732935	645897	265851	4	0	4
28732936	645897	265839	4	0	4
28732937	645218	266000	0	0	0
28732938	645235	265985	0	0	0
28732943	645243	265975	0	0	0
28732944	645036	266124	2	0	2
28732947	645237	266067	0	0	0
28732948	645215	266016	0	0	0
28732949	645238	266024	0	0	0
28732950	645241	266005	0	0	0
28732952	645265	266090	4	0	3
28732953	645196	266180	4	0	4
28732954	645200	266194	4	0	4
28732955	645093	266074	0	0	0
28733691	647483	262717	0	0	0
28733692	647135	262423	3	0	2
28733693	647166	262434	3	0	3
28733694	647171	262423	3	0	3
28733695	647160	262420	3	0	3
28733696	647170	262409	3	0	3
28733697	647154	262406	3	0	3
28733698	647151	262376	0	0	0
28733699	647178	262389	0	0	0
28733700	647180	262380	0	0	0
28733701	647183	262367	0	0	0
28733703	647185	262349	0	0	0
28733711	647487	262689	0	0	0
28733712	647475	262683	0	0	0
28733713	647475	262827	4	1	4
28733723	647343	263380	0	0	0
28733726	647275	263876	0	0	0
28733727	647219	263842	0	0	0
28733728	647057	263680	4	0	3
28733729	647057	263700	3	0	3
28733730	647487	263499	0	0	0
28733731	647476	263583	0	0	0
28733732	647490	263582	0	0	0
28733733	647486	263627	0	0	0
28733734	647426	263417	0	0	0
28733735	647450	263415	0	0	0
28733736	647486	263414	0	0	0

Coastal Inundation Model: Baseline Flood Hazard Rating

objectid	bngeast	bngnorth	Breach_Haz 1000_2190	Coastal In_Haz 200_2030	Coastal In_Haz 200_2190
28733737	647296	263416	0	0	0
28733738	647321	263430	0	0	0
28733739	647322	263425	0	0	0
28733740	647322	263420	0	0	0
28733741	647322	263414	0	0	0
28733742	647322	263410	0	0	0
28733743	647320	263404	0	0	0
28733744	647283	263378	0	0	0
28733745	647481	263708	0	0	0
28733746	647418	263687	0	0	0
28733747	647388	263686	0	0	0
28733748	647367	263577	0	0	0
28733749	647291	263612	0	0	0
28733750	647319	263609	0	0	0
28733751	647332	263593	0	0	0
28733752	647332	263670	0	0	0
28733753	647355	263727	0	0	0
28733755	647390	263473	0	0	0
28733756	647405	263469	0	0	0
28733757	647377	263692	0	0	0
28733758	647330	263473	0	0	0
28733759	647345	263470	0	0	0
28733760	647234	263631	0	0	0
28733761	647244	263741	0	0	0
28733762	647244	263722	0	0	0
28733763	647211	263715	0	0	0
28733764	647211	263701	0	0	0
28733765	647121	263652	0	0	0
28733766	647164	263656	0	0	0
28733767	647183	263657	0	0	0
28733768	647180	263584	0	0	0
28733769	647137	263579	0	0	0
28733770	647120	263596	0	0	0
28733771	647120	263555	0	0	0
28733772	647148	263494	0	0	0
28733773	647170	263489	0	0	0
28733774	647233	263482	0	0	0
28733775	647268	263568	0	0	0
28733777	647186	263437	0	0	0
28733778	647244	263344	0	0	0
28733779	647118	263287	0	0	0
28733780	647179	263202	0	0	0
28733781	647179	263224	0	0	0
28733782	647265	263180	0	0	0
28733783	647286	263315	0	0	0
28733784	647281	263290	0	0	0
28733785	647281	263270	0	0	0
28733786	647282	263244	0	0	0
28733787	647494	263178	0	0	0
28733788	647388	263300	0	0	0
28733789	647452	263353	0	0	0
28733790	647487	263359	0	0	0
28733791	647487	263378	0	0	0
28733793	647386	263380	0	0	0
28733794	647387	263386	0	0	0

Coastal Inundation Model: Baseline Flood Hazard Rating

objectid	bngeast	bngnorth	Breach_Haz 1000_2190	Coastal In_Haz 200_2030	Coastal In_Haz 200_2190
28733798	647386	263190	0	0	0
28733799	647317	263204	0	0	0
28733800	647319	263149	0	0	0
28733801	647337	263150	0	0	0
28733802	647356	263148	0	0	0
28733803	647365	263148	0	0	0
28733804	647373	263147	0	0	0
28733805	647381	263147	0	0	0
28733806	647389	263147	0	0	0
28733807	647398	263147	0	0	0
28733808	647406	263147	0	0	0
28733809	647414	263147	0	0	0
28733810	647420	263145	0	0	0
28733811	647388	263243	0	0	0
28733812	647348	263122	0	0	0
28733813	647419	263121	0	0	0
28733814	647440	263126	0	0	0
28733815	647466	263119	0	0	0
28733816	647482	263738	0	0	0
28733817	647481	263679	0	0	0
28733818	647431	263681	0	0	0
28733819	647393	263417	0	0	0
28733820	647161	263436	0	0	0
28733826	647148	267166	0	0	0
29545754	641447	268954	0	0	0
29545763	642988	267801	0	0	0
29545764	642605	267671	4	0	3
29832129	646619	265093	3	0	3
29832130	646606	265086	2	0	1
29832131	646625	265081	3	0	3
29832132	646613	265074	3	0	2
29832133	646603	265069	1	0	0
29832136	646347	267302	3	0	3
29832137	646330	267295	3	0	3
29832139	646342	267274	3	0	3
29832141	646183	267262	4	0	4
29832142	646234	267274	4	0	4
29832143	646231	267283	4	0	4
29832144	646229	267291	4	0	4
29832145	646244	267298	4	0	4
29832146	646256	267263	4	0	4
29832150	646272	267279	4	0	4
29832152	646264	267305	4	0	4
29832153	646333	267290	3	0	3

g Class

objectid	bng east	bng north	Coastal In_Haz	Coastal In_Haz
			1000_2030	1000_2190
103801	643541	267519	0	4
103802	643516	267504	0	3
103803	643521	267512	0	3
603934	647444	263378	0	0
603935	647258	263254	0	0
603936	647320	263330	0	0
603937	647294	263472	0	0
604027	643585	266061	0	0
604028	643574	266057	0	0
619191	646814	262790	0	0
619192	646836	262827	0	0
619220	643550	267520	0	4
619232	646814	262842	0	0
619233	646830	262849	0	0
619234	646776	262835	0	0
619235	646761	262827	0	0
619236	646803	262842	0	0
619237	646787	262835	0	0
664269	643560	265990	0	0
664270	643551	265995	0	0
664277	643622	265864	0	0
664279	643652	265872	0	0
664280	643646	265876	0	0
664281	643632	265883	0	0
664288	643509	265859	0	0
664289	643537	265866	0	0
664290	643618	265839	0	0
664293	643791	266011	0	0
664295	643954	266571	0	0
664296	643928	266499	0	4
664297	643254	266993	0	3
664298	643979	266560	0	3
664299	643527	267052	0	4
664305	643557	267407	0	1
664307	643505	267436	0	0
664309	643191	267778	0	3
664310	643356	267698	0	3
664311	643006	267850	0	3
664312	643060	267842	0	4
664314	643683	267828	0	0
664315	643651	267815	0	4
664319	643095	268194	0	3
664320	643205	268187	0	0
664321	643224	268182	0	0
664322	643202	268168	0	0
664324	643234	268163	0	0
664326	643250	268156	0	1
664327	643910	268182	0	0
664328	643908	268176	0	0
664329	643096	268207	0	3
664330	643983	268318	0	3
720634	644168	268075	0	0
720678	645144	263193	0	4
752183	644046	266583	0	4
752355	645408	263772	0	0

g Class

objectid	bng east	bng north	Coastal In_Haz	Coastal In_Haz
			1000_2030	1000_2190
1129762	643503	267129	0	0
1490317	643215	267652	0	0
1491781	647507	262900	0	4
1491796	647495	262956	0	0
1562053	643115	267764	0	0
1787739	643763	265970	0	0
1789803	644809	262745	0	0
1790570	642623	267565	0	0
1790592	642628	267549	0	0
1790594	643261	267631	0	0
2211193	642765	266763	0	0
2211195	642067	267324	0	0
2211213	642150	267346	0	0
2211214	642116	267325	0	0
2211215	642483	267547	0	0
2211218	642652	267616	0	0
2211219	642788	267666	0	1
2211220	642753	267669	0	1
2211221	642956	267773	0	0
2211222	642938	267753	0	2
2211223	642913	267734	0	3
2211224	642908	267775	0	3
2211225	642893	267745	0	3
2211226	642864	267704	0	3
2211228	642895	267649	0	0
2211229	642924	267687	0	0
2211231	642029	267321	0	0
2211232	642132	267336	0	0
2211233	642502	267572	0	1
2211237	642615	267605	0	0
2211238	642733	267669	0	3
2211239	642759	267669	0	1
2211240	642954	267754	0	0
2211241	642929	267742	0	3
2211242	642912	267782	0	3
2211243	642903	267762	0	3
2211244	642875	267728	0	3
2211245	642821	267673	0	3
2211246	642881	267628	0	0
2211247	642508	267863	0	2
2211248	642618	267917	0	3
2211249	642946	267839	0	3
2211250	642930	267840	0	3
2211251	642964	267802	0	0
2211253	642703	267633	0	0
2211254	642017	269268	0	0
2211264	642899	267656	0	0
2211265	642905	267706	0	0
2211266	642426	267822	0	2
2211267	642957	267839	0	3
2211268	642934	267840	0	3
2211269	642911	267850	0	4
2211270	642964	267807	0	1
2211271	642440	267829	0	2
2211272	642013	269272	0	0

g Class

objectid	bng east	bng north	Coastal In_Haz	Coastal In_Haz
			1000_2030	1000_2190
2213830	647223	263080	0	0
2213833	647162	267192	0	0
2213841	647189	262324	0	0
2213843	647492	262733	0	0
2213844	647509	262678	0	0
2213845	647541	262748	0	3
2213846	647454	262844	1	4
2213856	647152	262430	0	3
2213858	647031	262964	0	4
2213859	647505	262662	0	0
2213860	647508	262686	0	0
2213861	647511	262863	1	4
2213862	647488	262828	1	4
2213863	647496	262791	1	4
2213864	647496	262775	1	4
2213882	647496	262775	1	4
7062053	641203	269178	0	0
7062089	641203	269178	0	0
7063235	642721	266762	0	0
7063236	642745	266834	0	0
7063238	642672	267576	0	0
7063240	642683	267615	0	0
7063241	642738	267669	0	3
7063252	642767	266759	0	0
7063253	642804	266922	0	0
7063254	642557	267562	0	0
7063255	642651	267559	0	0
7063256	642741	267645	0	0
7063257	642657	267653	0	3
7063268	642744	267669	0	2
7063269	642765	267669	0	0
7063270	642998	267776	0	0
7063271	642919	267792	0	3
7063272	642850	267740	0	3
7063273	642860	267690	0	2
7063274	642839	267663	0	0
7063275	642845	267630	0	0
7063276	642910	267675	0	0
7063285	642749	267669	0	2
7063286	642770	267669	0	0
7063287	642957	267781	0	0
7063288	642901	267755	0	3
7063289	642876	267734	0	3
7063290	642856	267684	0	1
7063291	642817	267674	0	3
7063292	642879	267625	0	0
7063304	642454	267836	0	2
7063305	642982	267846	0	3
7063306	642964	267819	0	1
7063307	642702	267670	0	3
7063308	642117	268543	0	0
7063309	642533	268806	0	0
7063310	642166	268387	0	0
7063337	642466	267842	0	1
7063338	642648	267972	0	0

g Class

objectid	bngeast	bngnorth	Coastal In_Haz 1000_2030	Coastal In_Haz 1000_2190
7063339	642939	267841	0	3
7063342	642943	268486	0	0
7067798	643508	265826	0	0
7067799	643762	265963	0	0
7067802	643674	265944	0	0
7067803	643665	265952	0	0
7067815	643565	265972	0	0
7067819	643665	265952	0	0
7067871	643820	266014	0	0
7067872	643944	266244	0	3
7067873	643983	266234	0	0
7067874	643910	266489	0	3
7067884	643808	265996	0	0
7067886	643498	265833	0	0
7067888	643906	266343	0	4
7067889	643952	266229	0	3
7067890	643990	266238	0	0
7067891	643258	267006	0	3
7067894	643359	267569	0	0
7067895	643511	267495	0	3
7067896	643186	267732	0	0
7067897	643152	267738	0	0
7067898	643002	267802	0	0
7067899	643076	267704	0	0
7067901	643178	267673	0	0
7067910	643513	267386	0	0
7067911	643348	267574	0	0
7067913	643179	267733	0	0
7067914	643062	267801	0	3
7067915	643039	267717	0	0
7067964	643180	267780	0	3
7067965	643205	267658	0	0
7067966	643277	267675	0	0
7067967	643010	267840	0	3
7067968	643056	267826	0	3
7067969	643106	267808	0	4
7067970	643687	267812	0	3
7067971	643222	268124	0	3
7067972	643936	268790	0	0
7067982	643231	267644	0	0
7067983	643218	267711	0	0
7067984	643038	267837	0	3
7067985	643079	267827	0	3
7067986	643145	267796	0	3
7067987	643222	268124	0	3
7067989	643970	268765	0	0
7068005	643833	268833	0	0
7068006	643985	268811	0	0
7068007	643986	268839	0	0
7068016	643991	268780	0	0
7068020	643832	268852	0	0
7068021	643853	268820	0	0
7068022	643986	268824	0	0
7068024	643917	268838	0	0
7068038	643989	268797	0	0

g Class

objectid	bng east	bng north	Coastal In_Haz	Coastal In_Haz
			1000_2030	1000_2190
7068117	643793	265974	0	0
7068139	643615	265919	0	0
7068144	643593	266088	0	0
7068145	643830	266046	0	0
7068146	643942	266235	0	3
7068147	643952	266471	0	4
7068148	643529	267079	0	3
7068152	643342	267576	0	0
7068153	643507	267441	0	0
7068160	643826	266028	0	0
7068161	643948	266261	0	3
7068162	643942	266230	0	3
7068163	643972	266231	0	0
7068167	643365	267567	0	0
7068168	643521	267417	0	0
7068169	643506	267532	0	3
7068170	643164	267736	0	0
7068171	643199	267728	0	0
7068172	643126	267749	0	0
7068173	643093	267767	0	0
7068174	643067	267779	0	0
7068176	643326	267705	0	3
7068177	643245	267639	0	0
7068178	643294	267648	0	0
7068179	643251	267709	0	0
7068188	643107	267766	0	0
7068189	643080	267772	0	0
7068191	643335	267737	0	3
7068192	643213	267798	0	4
7068193	643284	267632	0	0
7068194	643255	267692	0	0
7068216	643096	267813	0	3
7068217	643125	267806	0	3
7068218	643122	268174	0	3
7068219	643910	268801	0	0
7068220	643953	268777	0	0
7068232	643005	267840	0	3
7068233	643101	267810	0	4
7068234	643161	267787	0	3
7068235	643897	268815	0	0
7068236	643923	268794	0	0
7068241	643882	268812	0	0
7068304	643931	268838	0	0
7070022	644834	262930	0	0
7070023	644857	262928	0	0
7070024	644887	262929	0	0
7070025	644951	262963	0	1
7070026	644956	262917	0	3
7070027	644947	262906	0	3
7070028	644926	262885	0	2
7070029	644922	262879	0	2
7070039	644850	262927	0	0
7070040	644883	262930	0	0
7070041	644931	262956	0	0
7070042	644979	262992	0	3

g Class

objectid	bngeast	bngnorth	Coastal In_Haz 1000_2030	Coastal In_Haz 1000_2190
7070043	644954	262911	0	3
7070044	644933	262893	0	3
7070045	644923	262880	0	2
7070086	644839	262833	0	0
7070087	644812	262828	0	0
7070088	644770	262812	0	0
7070089	644711	262779	0	0
7070104	644864	262829	0	0
7070105	644814	262830	0	0
7070106	644795	262820	0	0
7070107	644715	262779	0	0
7070108	644770	262841	0	0
7070443	644841	262929	0	0
7070444	644861	262927	0	0
7070445	644891	262930	0	0
7070446	644905	262939	0	0
7070459	644854	262928	0	0
7070460	644866	262927	0	0
7070461	644896	262930	0	0
7070462	644913	262942	0	0
7070482	644939	262958	0	0
7070483	644969	262969	0	3
7070484	644959	262919	0	3
7070485	644944	262904	0	3
7070486	644939	262898	0	3
7070487	644928	262887	0	2
7070502	644922	262950	0	0
7070503	644960	262963	0	2
7070504	644983	262997	0	3
7070505	644952	262910	0	3
7070506	644941	262899	0	3
7070507	644931	262891	0	3
7070550	644843	262832	0	0
7070551	644768	262809	0	0
7070552	644748	262800	0	0
7070553	644731	262788	0	0
7070554	644745	262835	0	0
7070558	644661	262752	0	0
7070571	644793	262819	0	0
7070572	644752	262803	0	0
7070573	644734	262790	0	0
7070574	644768	262840	0	0
7070578	644662	262760	0	0
7071047	644695	262659	0	0
7071048	644686	262672	0	0
7071049	644696	262717	0	0
7071063	644686	262667	0	0
7071064	644692	262716	0	0
7071306	644684	262674	0	0
7071307	644672	262703	0	0
7071338	644688	262665	0	0
7071339	644684	262693	0	0
7071562	644689	262753	0	0
7071649	644490	263472	0	0
7071650	644471	263528	0	0

g Class

objectid	bngeast	bngnorth	Coastal In_Haz 1000_2030	Coastal In_Haz 1000_2190
7071651	644456	263591	0	0
7071652	644454	263683	0	0
7071653	644527	263604	0	0
7071654	644460	263324	0	0
7071662	644465	263434	0	0
7071663	644482	263511	0	0
7071664	644473	263541	0	0
7071665	644450	263632	0	0
7071666	644454	263683	0	0
7071667	644530	263428	0	0
7071669	644450	263665	0	0
7071687	644641	265290	0	3
7071689	644674	265857	0	4
7071690	644861	266197	0	4
7071691	644932	266197	0	4
7071692	644906	266162	0	4
7071693	644462	266116	0	4
7071700	644603	265221	0	3
7071701	644674	265852	0	4
7071702	644241	266172	0	0
7071703	644926	266156	0	3
7071704	644876	266210	0	4
7071705	644885	266171	0	4
7071707	644061	268798	0	0
7071711	644057	268796	0	0
7071717	644013	268835	0	0
7072041	644703	262756	0	0
7072042	644696	262754	0	0
7072066	644699	262755	0	0
7072067	644686	262752	0	0
7072079	644686	262752	0	0
7072094	644426	263342	0	0
7072095	644448	263406	0	0
7072096	644478	263497	0	0
7072101	644432	263377	0	0
7072102	644477	263453	0	0
7072103	644468	263559	0	0
7072104	644454	263606	0	0
7072105	644454	263649	0	0
7072117	644522	265132	0	0
7072118	644642	265703	0	4
7072119	644537	265120	0	0
7072120	644678	265711	0	4
7072121	644651	265319	0	3
7072122	644004	266242	0	0
7072123	644359	266271	0	4
7072124	644323	266169	0	3
7072125	644323	266169	0	3
7072126	644377	266263	0	4
7072127	644854	266241	0	4
7072128	644962	266164	0	4
7072129	644894	266201	0	4
7072131	644028	268762	0	0
7072132	644457	263574	0	0
7072133	644407	263610	0	0

g Class

objectid	bng east	bng north	Coastal In_Haz	Coastal In_Haz
			1000_2030	1000_2190
7072146	644522	265132	0	0
7072147	644682	265445	0	4
7072148	644698	265749	0	0
7072149	644653	265322	0	3
7072150	644069	268733	0	0
7072151	644054	268795	0	0
7072167	644680	265807	0	3
7072168	644345	266291	0	4
7072169	644314	266235	0	3
7072170	644323	266169	0	3
7072171	644393	266181	0	3
7072172	644854	266241	0	4
7072173	644858	266192	0	4
7072174	644992	266158	0	4
7072175	644881	266208	0	4
7072176	644021	268787	0	0
7072177	644074	268734	0	0
7072178	644080	268770	0	0
7072192	644059	268834	0	0
7072197	644016	268807	0	0
7073939	645684	263612	0	4
7073943	645099	266082	0	0
7073944	645298	266058	0	4
7073945	645297	266069	0	4
7073958	645938	265762	0	4
7073960	645115	266063	0	0
7073961	645298	266063	0	4
7073962	645293	266075	0	4
7073963	645257	266096	0	3
7073964	645170	266694	0	4
7073980	645261	266054	0	3
7073981	645225	266169	0	4
7074323	645655	263493	0	0
7074338	645683	263606	0	4
7074340	645651	263489	0	0
7074352	645223	265940	0	0
7074353	645098	266153	0	4
7074354	645080	266166	0	4
7074355	645028	266137	0	3
7074356	645077	266094	0	0
7074357	645074	266086	0	0
7074358	645176	266082	0	0
7074359	645219	266055	0	0
7074360	645328	266003	0	4
7074369	645220	265952	0	0
7074370	645093	266146	0	4
7074371	645024	266140	0	3
7074372	645082	266097	0	0
7074373	645073	266091	0	0
7074374	645153	266107	0	0
7074375	645210	266063	0	0
7074376	645219	266055	0	0
7074377	645265	266082	0	4
7074378	645226	266112	0	3
7074379	645211	266180	0	4

g Class

objectid	bngeast	bngnorth	Coastal In_Haz 1000_2030	Coastal In_Haz 1000_2190
7074395	645207	266131	0	3
7074396	645250	266165	0	4
7075745	646282	263461	0	0
7075761	646083	263326	0	0
7075772	646323	267327	0	0
7075806	646282	263461	0	0
7075807	646323	267327	0	0
7076694	647023	262961	0	4
7076695	647486	262841	1	4
7076696	647488	262822	1	4
7076709	647395	262709	0	4
7076710	647509	262671	0	0
7076711	647488	262835	1	4
7076712	647135	263388	0	0
7076713	647588	267777	0	0
11845919	644934	266182	0	4
11846629	644040	268805	0	0
11846634	644040	268805	0	0
11923368	647309	263536	0	0
11932049	646846	262757	0	0
11946456	642209	267673	0	0
11946772	642926	267765	0	3
11946782	642942	267823	0	3
11947004	646806	266207	1	4
11947019	645172	266202	0	4
11947055	645245	266030	0	2
11947075	647294	263588	0	0
11947099	646277	263462	0	0
11947100	647072	267216	0	0
11947157	647485	262760	1	4
11947199	647631	267748	0	0
14528252	643034	267806	0	1
14529807	644979	262979	0	3
14530637	645125	266066	0	0
14530650	645130	266078	0	0
14530651	645152	266064	0	0
14533979	643593	266082	0	0
14533980	643590	266102	0	0
14533991	643595	266076	0	0
14533992	643591	266095	0	0
26133484	647522	262865	0	4
27123777	645680	263602	0	4
27287664	643229	267777	0	3
27287683	643255	267765	0	3
27288179	643277	267753	0	3
27664764	643263	267738	0	3
27664765	643218	267762	0	3
27798653	647160	263329	0	0
27798654	647145	263815	0	4
27798655	647043	263574	0	3
27798657	647164	263730	0	0
27798658	647260	263764	0	0
27898907	644505	265201	0	0
27898911	647496	263162	0	0
27898912	647503	263151	0	0

g Class

objectid	bng east	bng north	Coastal In_Haz	Coastal In_Haz
			1000_2030	1000_2190
27898913	647503	263145	0	0
27898914	647503	263180	0	0
27898915	647503	263175	0	0
27898916	647503	263170	0	0
27898917	647503	263160	0	0
27898918	647503	263156	0	0
27898919	647503	263165	0	0
28202886	644799	262737	0	0
28354353	644375	263717	0	0
28354356	644392	263688	0	0
28354357	644371	263698	0	0
28354358	644404	263706	0	0
28354363	644541	265237	0	0
28354364	644406	266482	0	3
28354365	644383	266489	0	3
28354366	644372	266492	0	3
28354367	644394	266485	0	3
28354370	644093	268797	0	0
28354378	645015	262978	0	3
28448610	642776	267724	0	4
28448621	643551	265874	0	0
28448625	643524	267058	0	4
28448626	643419	267710	0	4
28448633	644369	263677	0	0
28448634	644529	265175	0	0
28448646	645869	265828	0	4
28448649	645266	266159	0	4
28449238	647125	263849	0	4
28449251	647257	263291	0	0
28449253	647271	263314	0	0
28449254	647272	263300	0	0
28449261	647277	263252	0	0
28449265	647221	263210	0	0
28449787	644411	263510	0	0
28449790	644067	268818	0	0
28449791	644052	268821	0	0
28449796	645140	263207	0	3
28449799	647179	263757	0	0
28449800	647149	263702	0	0
28449804	647461	263275	0	0
28449805	647135	263691	0	0
28449806	647272	263817	0	0
28449807	647448	263249	0	0
28730740	641931	267386	0	0
28730760	641163	269234	0	0
28731340	642765	266834	0	0
28731341	642787	266829	0	0
28731342	642779	266837	0	0
28731345	642753	266857	0	0
28731346	642760	266865	0	0
28731348	642771	266874	0	0
28731349	642782	266888	0	0
28731350	642743	266881	0	0
28731357	642042	267356	0	0
28731359	642477	267577	0	3

g Class

objectid	bng east	bng north	Coastal In_Haz	Coastal In_Haz
			1000_2030	1000_2190
28731360	642467	267551	0	0
28731365	642658	267663	0	3
28731367	642684	267659	0	3
28731368	642680	267675	0	3
28731379	642724	267955	0	3
28731380	642706	267934	0	3
28731381	642699	267962	0	3
28731382	642685	267945	0	3
28731383	642668	267954	0	1
28731384	642671	267960	0	1
28731385	642682	267973	0	2
28731386	642675	267985	0	2
28731387	642663	267976	0	0
28731388	642663	267982	0	0
28731389	642913	267828	0	3
28731390	642675	267659	0	3
28731392	642324	267538	0	0
28731393	642306	267526	0	1
28731395	642715	267680	0	3
28731396	642741	267609	0	0
28731399	642143	268493	0	0
28731400	642129	268524	0	0
28731401	642112	268530	0	0
28731402	642115	268522	0	0
28731403	642123	268490	0	0
28731404	642119	268502	0	0
28731405	642124	268507	0	0
28731406	642108	268511	0	0
28731407	642102	268522	0	0
28731408	642087	268512	0	0
28731409	642075	268509	0	0
28731410	642111	268520	0	0
28731411	642119	268513	0	0
28731412	642491	268794	0	0
28731418	642168	268366	0	0
28732247	643547	265877	0	0
28732248	643566	265886	0	0
28732296	644961	262974	0	2
28732368	644711	262697	0	0
28732458	644536	265162	0	0
28732459	644562	265163	0	1
28732460	644573	265200	0	2
28732461	644578	265193	0	2
28732462	644539	265219	0	0
28732463	644544	265243	0	1
28732464	644540	265262	0	0
28732465	644674	265457	0	4
28732466	644685	265480	0	4
28732467	644691	265521	0	4
28732473	644698	265808	0	3
28732474	644563	265204	0	2
28732475	644550	265160	0	0
28732476	644668	265144	0	0
28732477	644650	265148	0	0
28732479	644898	266147	0	3

g Class

objectid	bng east	bng north	Coastal In_Haz	Coastal In_Haz
			1000_2030	1000_2190
28732480	644954	266147	0	3
28732481	644835	266230	0	4
28732483	644307	266259	0	3
28732487	644942	266197	0	4
28732488	644994	266133	0	3
28732489	644117	268046	0	3
28732905	645102	263217	0	3
28732927	645907	265799	0	4
28732928	645908	265781	0	4
28732929	645890	265770	0	3
28732931	645877	265795	0	3
28732932	645877	265779	0	3
28732933	645880	265863	0	4
28732934	645867	265847	0	4
28732935	645897	265851	0	4
28732936	645897	265839	0	4
28732937	645218	266000	0	0
28732938	645235	265985	0	0
28732943	645243	265975	0	0
28732944	645036	266124	0	3
28732947	645237	266067	0	0
28732948	645215	266016	0	0
28732949	645238	266024	0	0
28732950	645241	266005	0	0
28732952	645265	266090	0	4
28732953	645196	266180	0	4
28732954	645200	266194	0	4
28732955	645093	266074	0	0
28733691	647483	262717	0	0
28733692	647135	262423	0	3
28733693	647166	262434	0	3
28733694	647171	262423	0	3
28733695	647160	262420	0	3
28733696	647170	262409	0	3
28733697	647154	262406	0	3
28733698	647151	262376	0	1
28733699	647178	262389	0	0
28733700	647180	262380	0	0
28733701	647183	262367	0	0
28733703	647185	262349	0	0
28733711	647487	262689	0	0
28733712	647475	262683	0	0
28733713	647475	262827	1	4
28733723	647343	263380	0	0
28733726	647275	263876	0	0
28733727	647219	263842	0	0
28733728	647057	263680	0	4
28733729	647057	263700	0	3
28733730	647487	263499	0	0
28733731	647476	263583	0	0
28733732	647490	263582	0	0
28733733	647486	263627	0	0
28733734	647426	263417	0	0
28733735	647450	263415	0	0
28733736	647486	263414	0	0









g Class

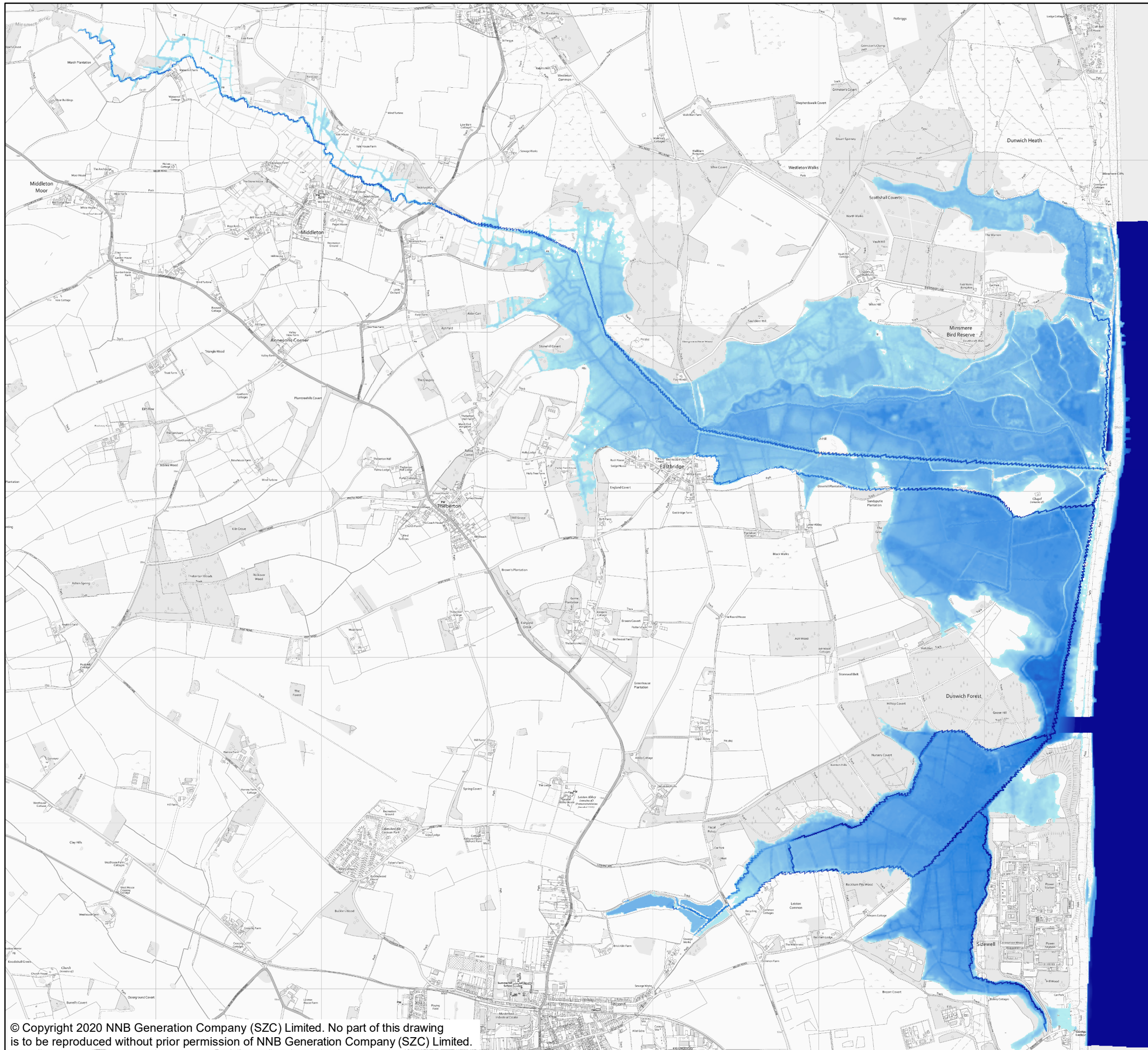
objectid	bngeast	bngnorth	Coastal In_Haz 1000_2030	Coastal In_Haz 1000_2190
28733737	647296	263416	0	0
28733738	647321	263430	0	0
28733739	647322	263425	0	0
28733740	647322	263420	0	0
28733741	647322	263414	0	0
28733742	647322	263410	0	0
28733743	647320	263404	0	0
28733744	647283	263378	0	0
28733745	647481	263708	0	0
28733746	647418	263687	0	0
28733747	647388	263686	0	0
28733748	647367	263577	0	0
28733749	647291	263612	0	0
28733750	647319	263609	0	0
28733751	647332	263593	0	0
28733752	647332	263670	0	0
28733753	647355	263727	0	0
28733755	647390	263473	0	0
28733756	647405	263469	0	0
28733757	647377	263692	0	0
28733758	647330	263473	0	0
28733759	647345	263470	0	0
28733760	647234	263631	0	0
28733761	647244	263741	0	0
28733762	647244	263722	0	0
28733763	647211	263715	0	0
28733764	647211	263701	0	0
28733765	647121	263652	0	0
28733766	647164	263656	0	0
28733767	647183	263657	0	0
28733768	647180	263584	0	0
28733769	647137	263579	0	0
28733770	647120	263596	0	0
28733771	647120	263555	0	0
28733772	647148	263494	0	0
28733773	647170	263489	0	0
28733774	647233	263482	0	0
28733775	647268	263568	0	0
28733777	647186	263437	0	0
28733778	647244	263344	0	0
28733779	647118	263287	0	0
28733780	647179	263202	0	0
28733781	647179	263224	0	0
28733782	647265	263180	0	0
28733783	647286	263315	0	0
28733784	647281	263290	0	0
28733785	647281	263270	0	0
28733786	647282	263244	0	0
28733787	647494	263178	0	0
28733788	647388	263300	0	0
28733789	647452	263353	0	0
28733790	647487	263359	0	0
28733791	647487	263378	0	0
28733793	647386	263380	0	0
28733794	647387	263386	0	0

g Class

objectid	bng east	bng north	Coastal In_Haz	Coastal In_Haz
			1000_2030	1000_2190
28733798	647386	263190	0	0
28733799	647317	263204	0	0
28733800	647319	263149	0	0
28733801	647337	263150	0	0
28733802	647356	263148	0	0
28733803	647365	263148	0	0
28733804	647373	263147	0	0
28733805	647381	263147	0	0
28733806	647389	263147	0	0
28733807	647398	263147	0	0
28733808	647406	263147	0	0
28733809	647414	263147	0	0
28733810	647420	263145	0	0
28733811	647388	263243	0	0
28733812	647348	263122	0	0
28733813	647419	263121	0	0
28733814	647440	263126	0	0
28733815	647466	263119	0	0
28733816	647482	263738	0	0
28733817	647481	263679	0	0
28733818	647431	263681	0	0
28733819	647393	263417	0	0
28733820	647161	263436	0	0
28733826	647148	267166	0	0
29545754	641447	268954	0	0
29545763	642988	267801	0	1
29545764	642605	267671	0	4
29832129	646619	265093	0	3
29832130	646606	265086	0	2
29832131	646625	265081	0	3
29832132	646613	265074	0	3
29832133	646603	265069	0	2
29832136	646347	267302	0	3
29832137	646330	267295	0	3
29832139	646342	267274	0	3
29832141	646183	267262	0	4
29832142	646234	267274	0	4
29832143	646231	267283	0	4
29832144	646229	267291	0	4
29832145	646244	267298	0	4
29832146	646256	267263	0	4
29832150	646272	267279	0	4
29832152	646264	267305	0	4
29832153	646333	267290	0	3



objectid	bngeast	bngnorth	Hazard Rating Class	Legend
103801	643541	267519	No value	0
103802	643516	267504	Low Hazard	 1
103803	643521	267512	Danger for some	 2
603934	647444	263378	Danger for most	 3
603935	647258	263254	Danger for all	 4
603936	647320	263330		
603937	647294	263472		
604027	643585	266061	 LESS THAN 0.75 (LOW HAZARD)	
604028	643574	266057		
619191	646814	262790	 BETWEEN 0.75 AND 1.25 (DANGER FOR SOME)	
619192	646836	262827		
619220	643550	267520	 BETWEEN 1.25 AND 2.0 (DANGER FOR MOST)	
619232	646814	262842		
619233	646830	262849		
619234	646776	262835	 GREATER THAN 2.0 (DANGER FOR ALL)	
619235	646761	262827		
619236	646803	262842		
619237	646787	262835		
664269	643560	265990		
664270	643551	265995		
664277	643622	265864		
664279	643652	265872		
664280	643646	265876		
664281	643632	265883		
664288	643509	265859		
664289	643537	265866		
664290	643618	265839		
664293	643791	266011		
664295	643954	266571		
664296	643928	266499		
664297	643254	266993		
664298	643979	266560		
664299	643527	267052		
664305	643557	267407		
664307	643505	267436		
664309	643191	267778		
664310	643356	267698		
664311	643006	267850		
664312	643060	267842		
664314	643683	267828		
664315	643651	267815		
664319	643095	268194		
664320	643205	268187		
664321	643224	268182		
664322	643202	268168		
664324	643234	268163		
664326	643250	268156		
664327	643910	268182		
664328	643908	268176		
664329	643096	268207		
664330	643983	268318		
720634	644168	268075		
720678	645144	263193		
752183	644046	266583		
752355	645408	263772		

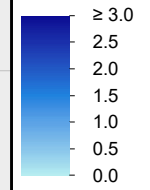


NOTES

KEY

BASELINE 200 YEAR BREACH EVENT 2030

FLOOD DEPTH (M)



Minsmere Haven

Minsmere Haven

NOT PROTECTIVELY MARKED

COPYRIGHT
 Reproduced from Ordnance Survey map with the permission of Ordnance Survey on behalf of the controller of Her Majesty's Stationery Office © Crown Copyright (2019). All Rights reserved. NNB GenCo 0100060408.

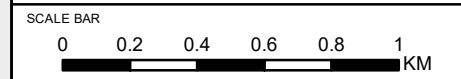



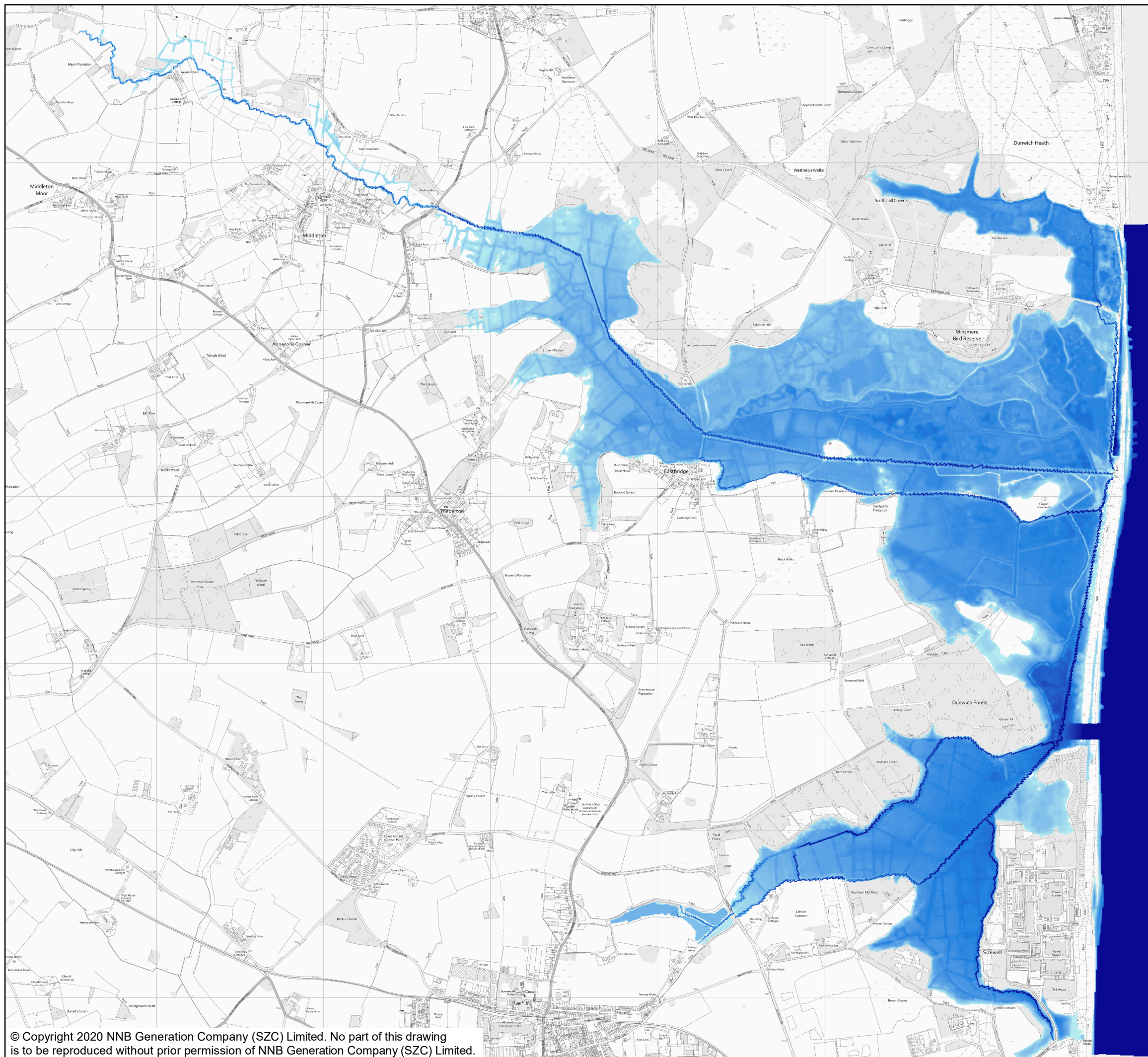
DOCUMENT:
 SIZEWELL C
 FLOOD RISK ASSESSMENT
 BREACH / COASTAL INUNDATION
 MODEL RESULTS

DRAWING TITLE:
 BASELINE FLOOD DEPTH
 200 YEAR BREACH EVENT 2030

DRAWING NO:
 FIGURE A.1

DATE: JAN 2020 **DRAWN:** P.S. **SCALE:** 1:22,500 @A3



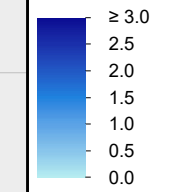


NOTES

KEY

BASELINE 1000 YEAR BREACH EVENT 2030

FLOOD DEPTH (M)



Minsmere Haven

NOT PROTECTIVELY MARKED

COPYRIGHT
 Reproduced from Ordnance Survey map with the permission of Ordnance Survey on behalf of the controller of Her Majesty's Stationery Office © Crown Copyright (2019). All Rights reserved. NNB GenCo 0100060408.

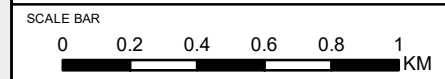



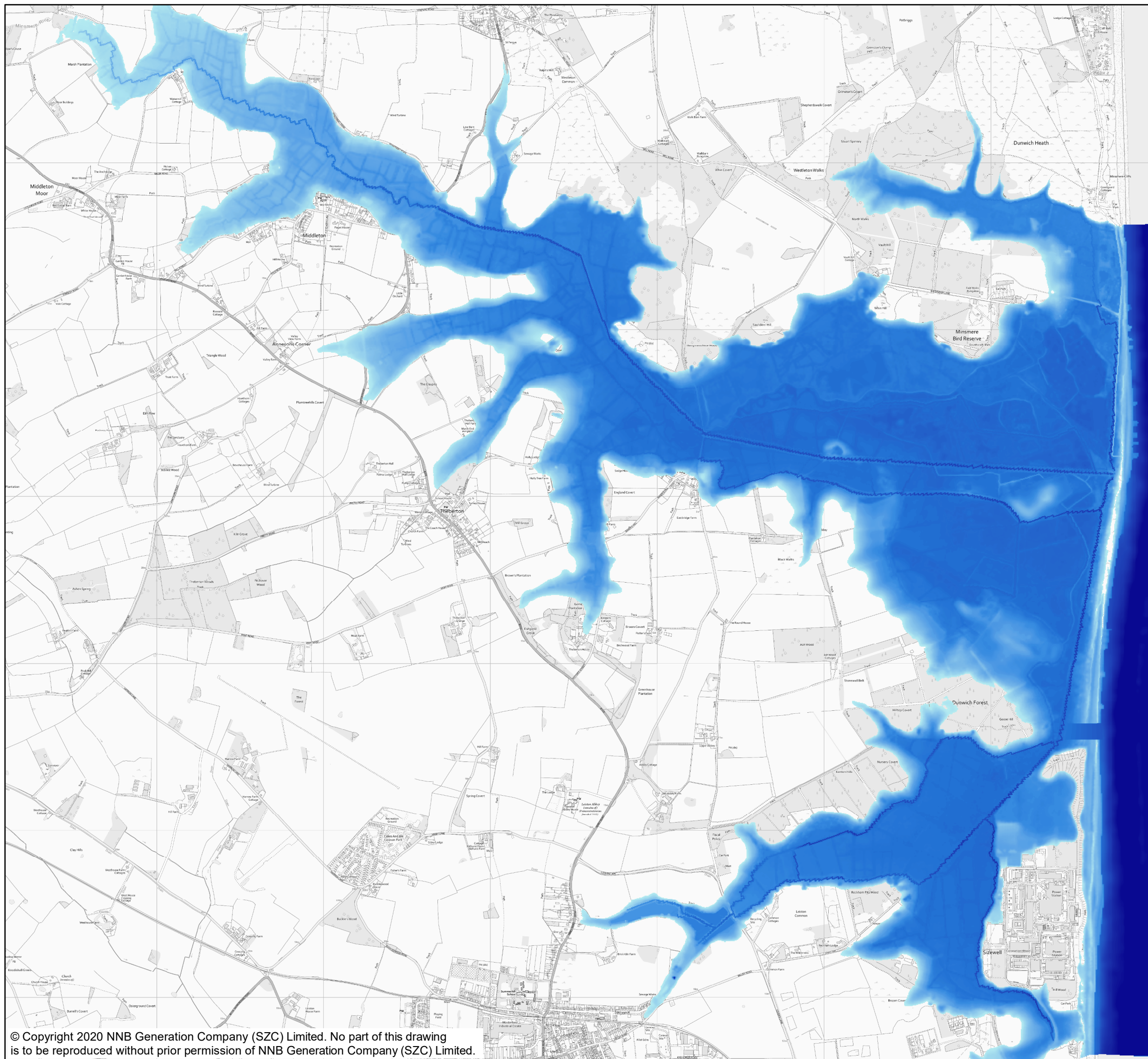
DOCUMENT:
 SIZEWELL C
 FLOOD RISK ASSESSMENT
 BREACH / COASTAL INUNDATION
 MODEL RESULTS

DRAWING TITLE:
 BASELINE FLOOD DEPTH
 1000 YEAR BREACH EVENT 2030

DRAWING NO:
 FIGURE A.2

DATE: JAN 2020 **DRAWN:** P.S. **SCALE:** 1:22,500 @A3






NOTES

KEY

BASELINE 200 YEAR BREACH EVENT 2190

FLOOD DEPTH (M)



Minsmere Haven

Minsmere Haven

NOT PROTECTIVELY MARKED

COPYRIGHT
 Reproduced from Ordnance Survey map with the permission of Ordnance Survey on behalf of the controller of Her Majesty's Stationary Office © Crown Copyright (2019). All Rights reserved. NNB GenCo 0100060408.

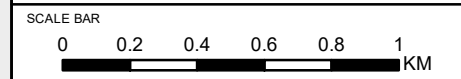



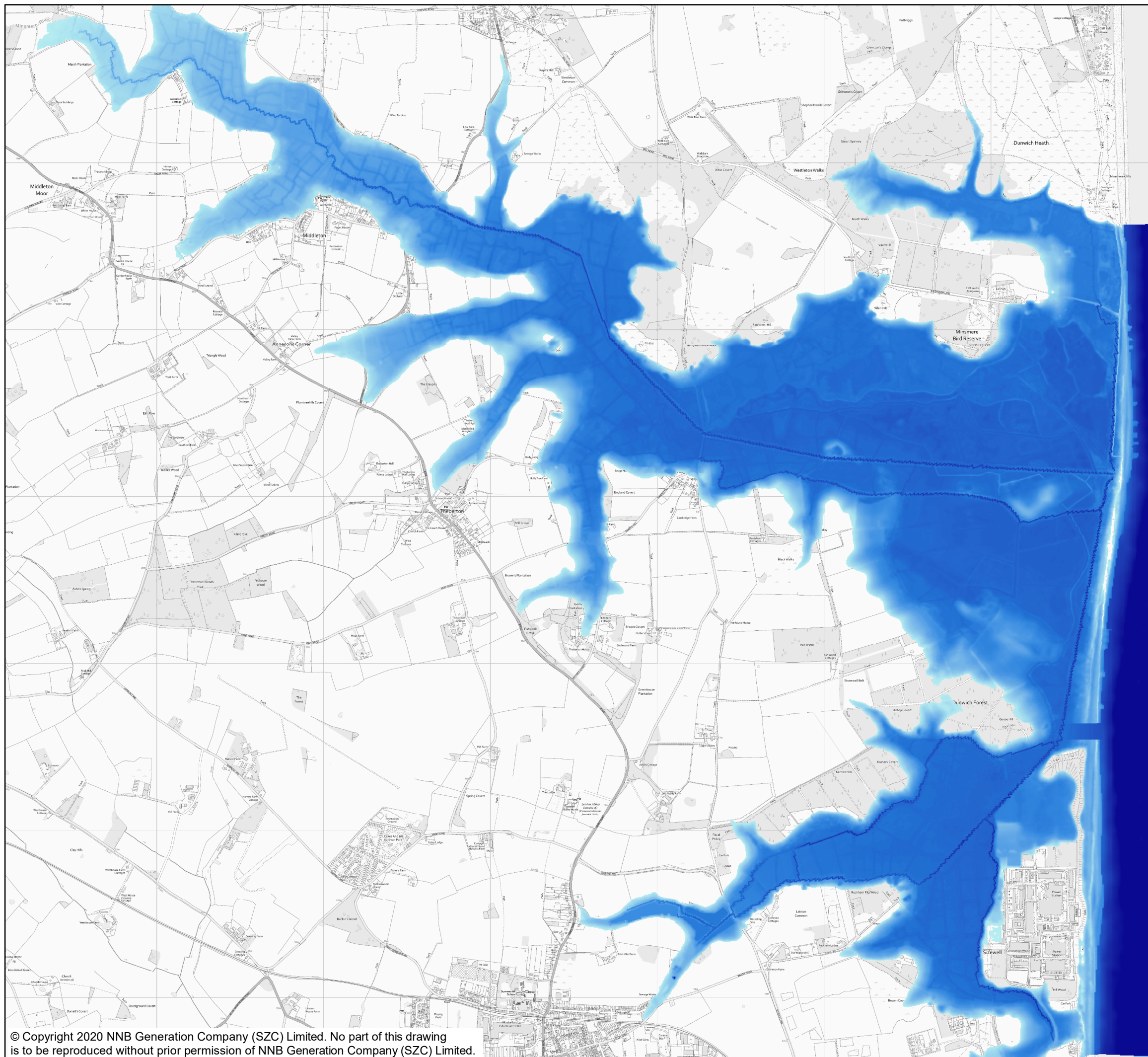
DOCUMENT:
 SIZEWELL C
 FLOOD RISK ASSESSMENT
 BREACH / COASTAL INUNDATION
 MODEL RESULTS

DRAWING TITLE:
 BASELINE FLOOD DEPTH
 200 YEAR BREACH EVENT 2190

DRAWING NO:
 FIGURE A.3

DATE: JAN 2020 **DRAWN:** P.S. **SCALE:** 1:22,500 @A3



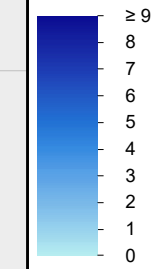


NOTES

KEY

BASELINE 1000 YEAR BREACH EVENT 2190

FLOOD DEPTH (M)



NOT PROTECTIVELY MARKED

COPYRIGHT
 Reproduced from Ordnance Survey map with the permission of Ordnance Survey on behalf of the controller of Her Majesty's Stationary Office © Crown Copyright (2019). All Rights reserved. NNB GenCo 0100060408.

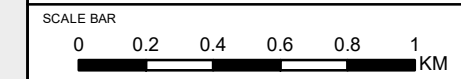



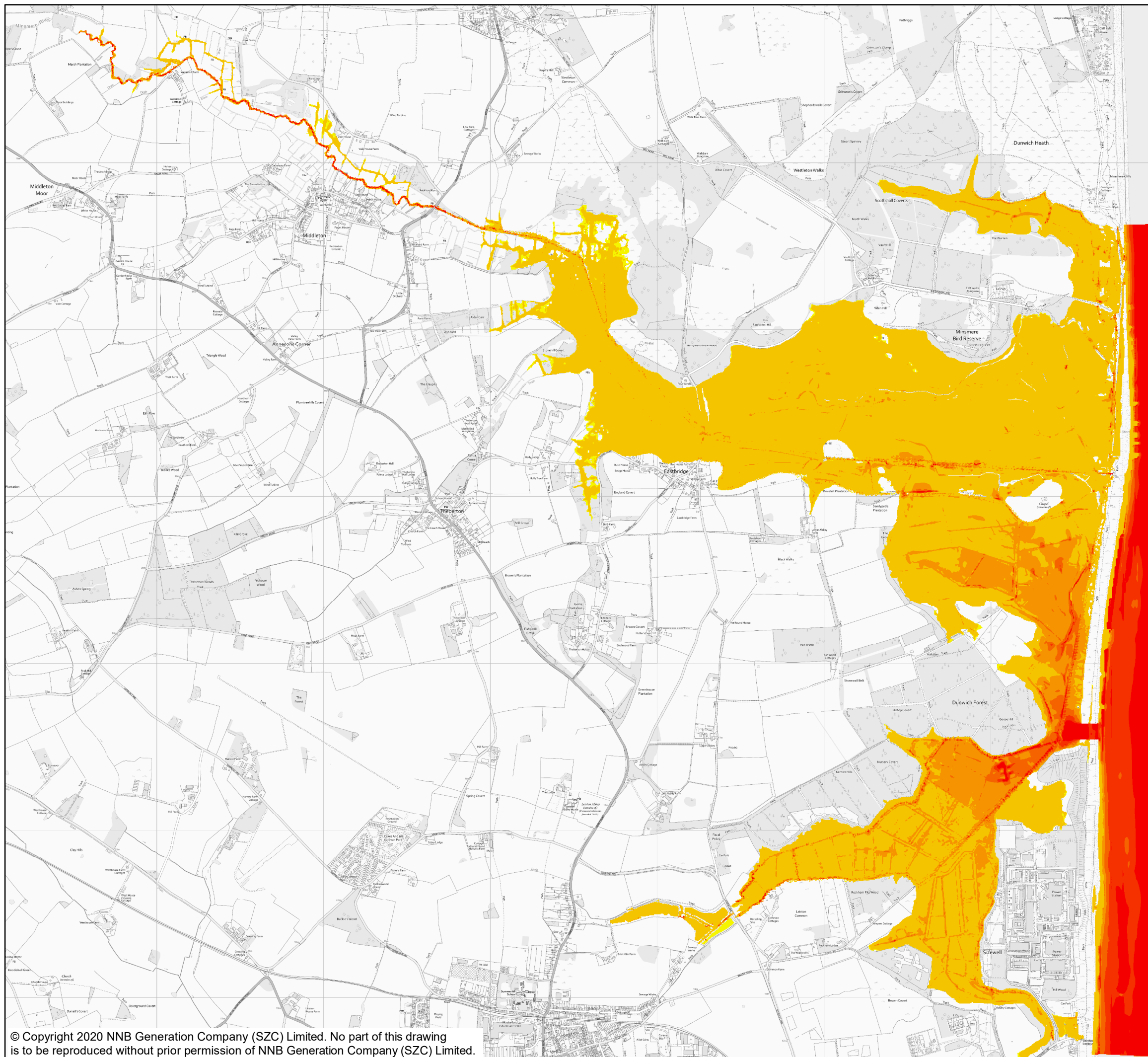
DOCUMENT:
 SIZEWELL C
 FLOOD RISK ASSESSMENT
 BREACH / COASTAL INUNDATION
 MODEL RESULTS

DRAWING TITLE:
 BASELINE FLOOD DEPTH
 1000 YEAR BREACH EVENT 2190

DRAWING NO:
 FIGURE A.4

DATE: JAN 2020 **DRAWN:** P.S. **SCALE:** 1:22,500 @A3





NOTES

KEY

BASELINE 200 YEAR BREACH EVENT 2030

MAX VELOCITY (M/S)

- 0.00
- 0.00 - 0.25
- 0.25 - 0.50
- 0.50 - 0.75
- 0.75 - 1.00
- 1.00 - 1.50

NOT PROTECTIVELY MARKED

COPYRIGHT
 Reproduced from Ordnance Survey map with the permission of Ordnance Survey on behalf of the controller of Her Majesty's Stationery Office © Crown Copyright (2019). All Rights reserved. NNB GenCo 0100060408.

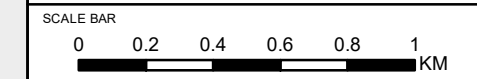



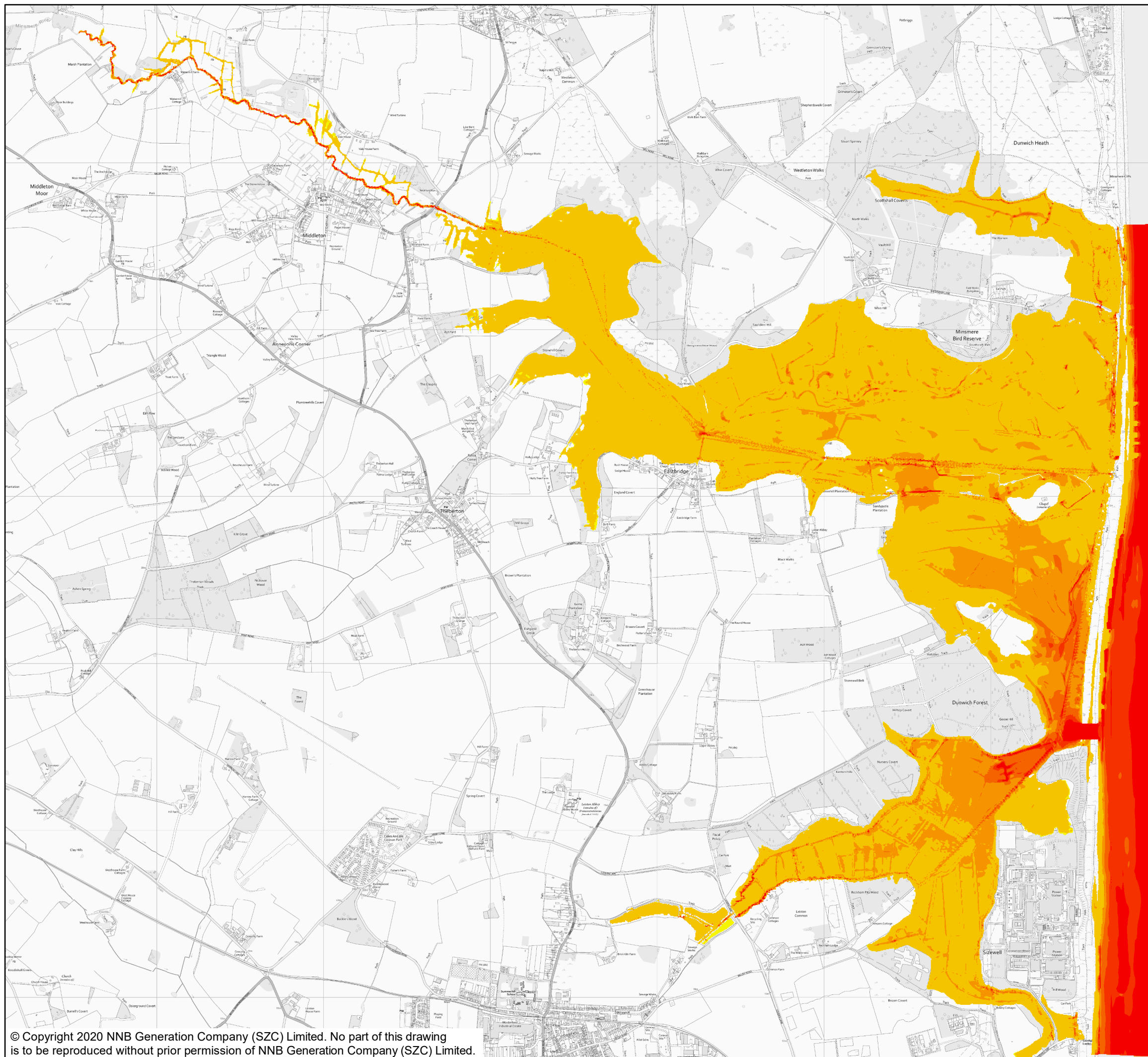
DOCUMENT:
 SIZEWELL C
 FLOOD RISK ASSESSMENT
 BREACH / COASTAL INUNDATION
 MODEL RESULTS

DRAWING TITLE:
 BASELINE FLOOD VELOCITY
 200 YEAR BREACH EVENT 2030

DRAWING NO:
 FIGURE A.5

DATE: JAN 2020 **DRAWN:** P.S. **SCALE:** 1:22,500 @A3





NOTES

KEY

BASELINE 1000 YEAR BREACH EVENT 2030

MAX VELOCITY (M/S)

- 0.00
- 0.00 - 0.25
- 0.25 - 0.50
- 0.50 - 0.75
- 0.75 - 1.00
- 1.00 - 1.50

NOT PROTECTIVELY MARKED

COPYRIGHT
 Reproduced from Ordnance Survey map with the permission of Ordnance Survey on behalf of the controller of Her Majesty's Stationery Office © Crown Copyright (2019). All Rights reserved. NNB GenCo 0100060408.




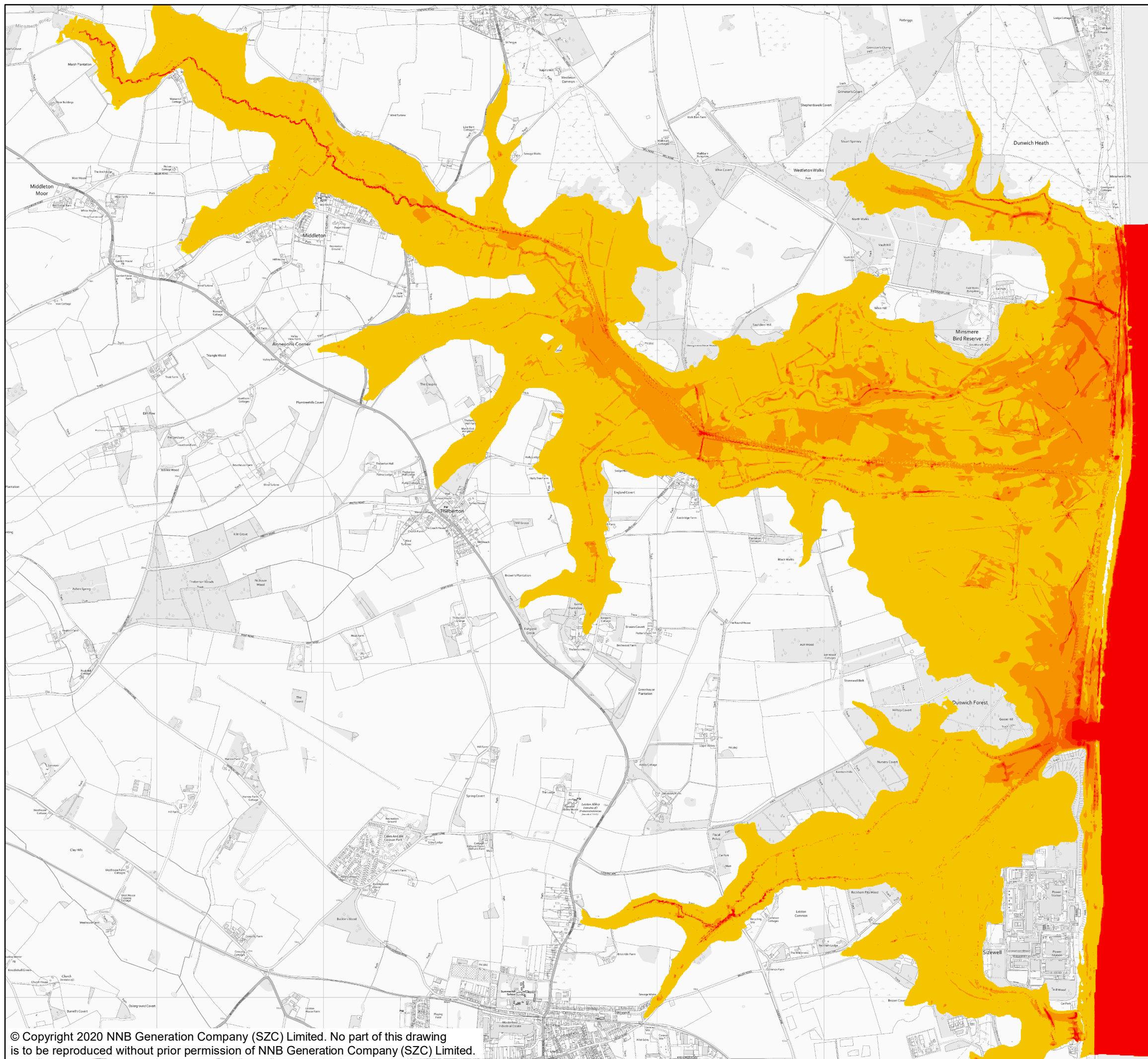
DOCUMENT:
 SIZEWELL C
 FLOOD RISK ASSESSMENT
 BREACH / COASTAL INUNDATION
 MODEL RESULTS

DRAWING TITLE:
 BASELINE FLOOD VELOCITY
 1000 YEAR BREACH EVENT 2030

DRAWING NO:
 FIGURE A.6

DATE: JAN 2020 **DRAWN:** P.S. **SCALE:** 1:22,500 @A3





- NOTES**
- KEY**
- BASELINE 200 YEAR BREACH EVENT 2190**
- MAX VELOCITY (M/S)**
- 0.00
 - 0.00 - 0.25
 - 0.25 - 0.50
 - 0.50 - 0.75
 - 0.75 - 1.00
 - 1.00 - 1.50

Minsmere Haven

Minsmere Haven

NOT PROTECTIVELY MARKED

COPYRIGHT
 Reproduced from Ordnance Survey map with the permission of Ordnance Survey on behalf of the controller of Her Majesty's Stationery Office © Crown Copyright (2019). All Rights reserved. NNB GenCo 0100060408.




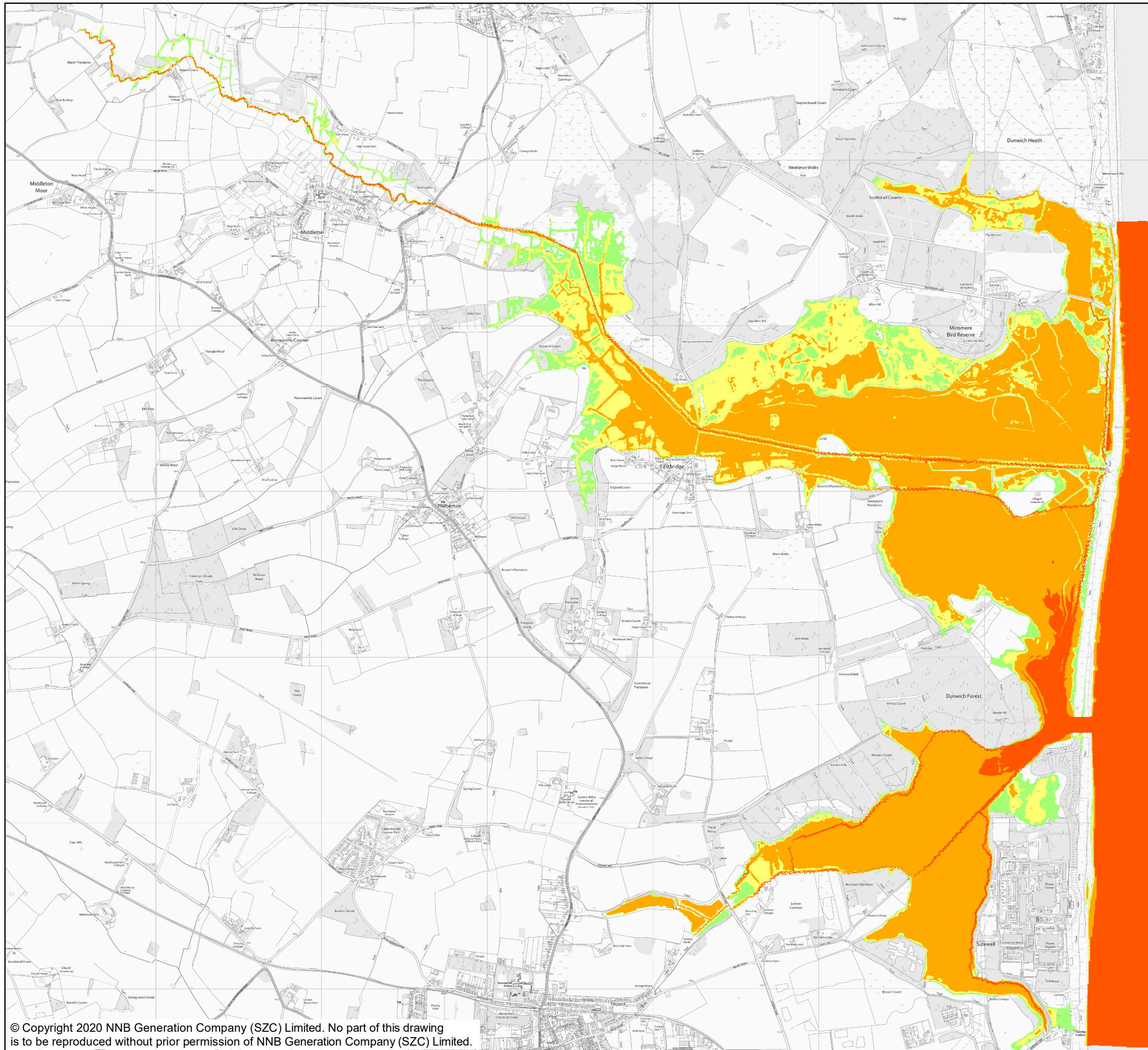
DOCUMENT:
 SIZEWELL C
 FLOOD RISK ASSESSMENT
 BREACH / COASTAL INUNDATION
 MODEL RESULTS

DRAWING TITLE:
 BASELINE FLOOD VELOCITY
 200 YEAR BREACH EVENT 2190

DRAWING NO:
 FIGURE A.7

DATE: JAN 2020 DRAWN: P.S. SCALE: 1:22,500 @A3





NOTES

KEY

BASELINE 200 YEAR BREACH EVENT 2030

MAX HAZARD

- LESS THAN 0.75 (LOW HAZARD)
- BETWEEN 0.75 AND 1.25 (DANGER FOR SOME)
- BETWEEN 1.25 AND 2.0 (DANGER FOR MOST)
- GREATER THAN 2.0 (DANGER FOR ALL)

NOT PROTECTIVELY MARKED

COPYRIGHT
 Reproduced from Ordnance Survey map with the permission of Ordnance Survey on behalf of the controller of Her Majesty's Stationery Office © Crown Copyright (2019). All Rights reserved. NNB GenCo 0100060408.

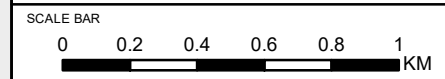



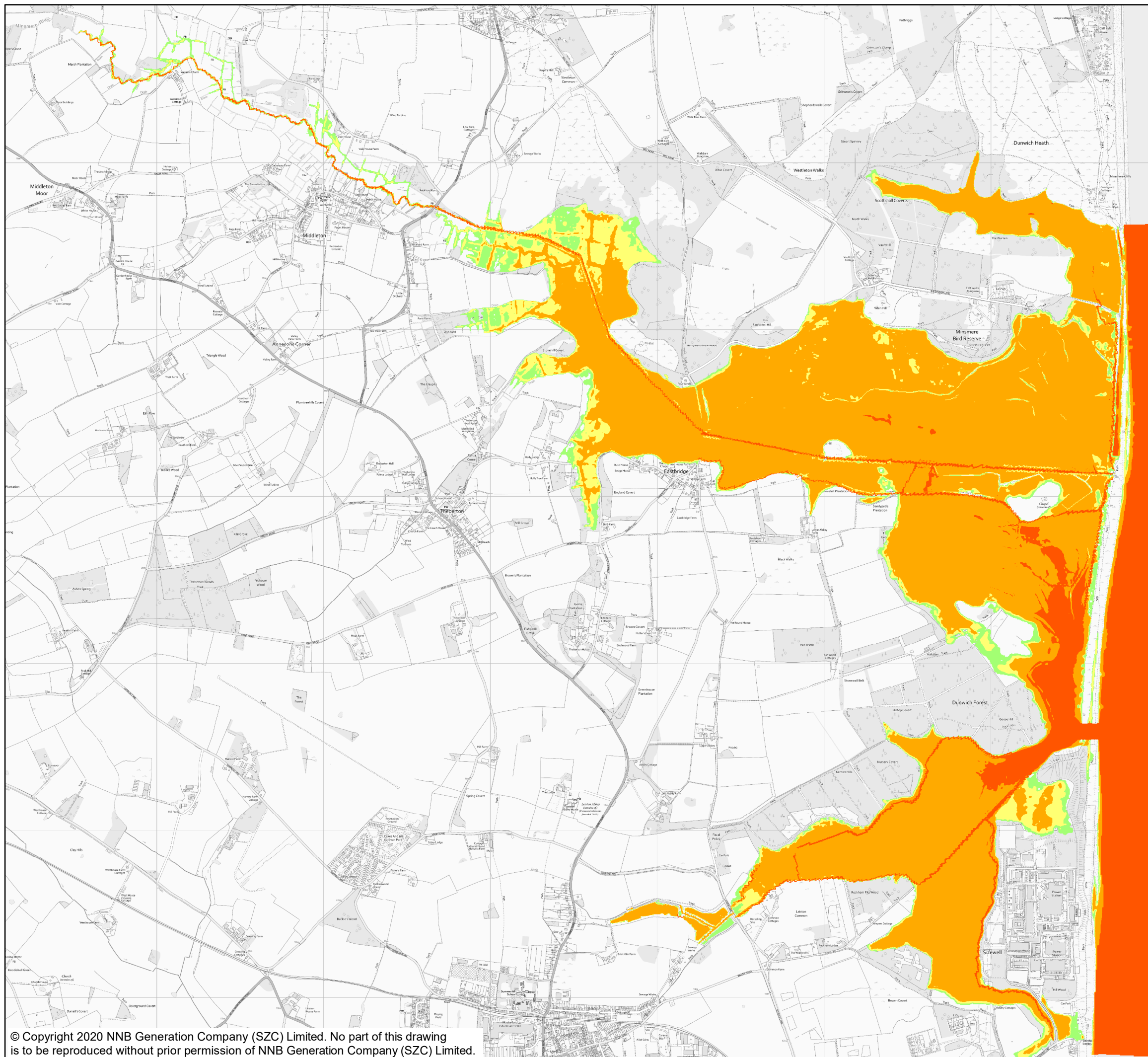
DOCUMENT:
 SIZEWELL C
 FLOOD RISK ASSESSMENT
 BREACH / COASTAL INUNDATION
 MODEL RESULTS

DRAWING TITLE:
 BASELINE HAZARD MAP
 200 YEAR BREACH EVENT 2030

DRAWING NO:
 FIGURE A.9

DATE: JAN 2020 **DRAWN:** P.S. **SCALE:** 1:22,500 @A3





NOTES

KEY

BASELINE 1000 YEAR BREACH EVENT 2030

MAX HAZARD

- LESS THAN 0.75 (LOW HAZARD)
- BETWEEN 0.75 AND 1.25 (DANGER FOR SOME)
- BETWEEN 1.25 AND 2.0 (DANGER FOR MOST)
- GREATER THAN 2.0 (DANGER FOR ALL)

Minsmere Haven

NOT PROTECTIVELY MARKED

COPYRIGHT
 Reproduced from Ordnance Survey map with the permission of Ordnance Survey on behalf of the controller of Her Majesty's Stationery Office © Crown Copyright (2019). All Rights reserved. NNB GenCo 0100060408.

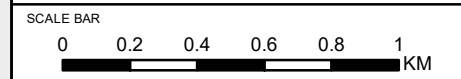


DOCUMENT:
 SIZEWELL C
 FLOOD RISK ASSESSMENT
 BREACH / COASTAL INUNDATION
 MODEL RESULTS


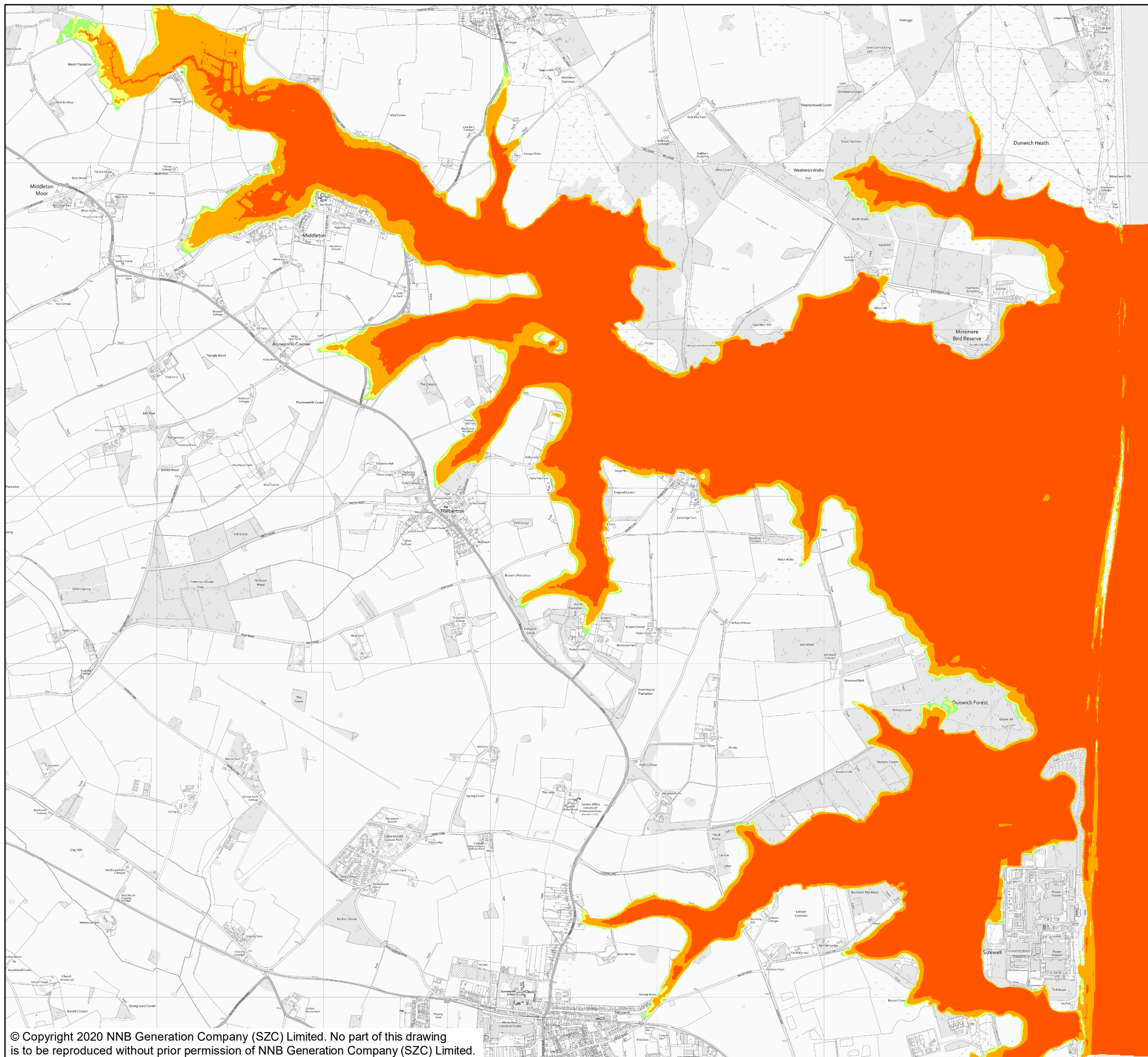
DRAWING TITLE:
 BASELINE HAZARD MAP
 1000 YEAR BREACH EVENT 2030

DRAWING NO:
 FIGURE A.10

DATE: JAN 2020 **DRAWN:** P.S. **SCALE:** 1:22,500 @A3



Minsmere Haven



NOTES

KEY

BASELINE 200 YEAR BREACH EVENT 2190

MAX HAZARD

- LESS THAN 0.75 (LOW HAZARD)
- BETWEEN 0.75 AND 1.25 (DANGER FOR SOME)
- BETWEEN 1.25 AND 2.0 (DANGER FOR MOST)
- GREATER THAN 2.0 (DANGER FOR ALL)

NOT PROTECTIVELY MARKED

COPYRIGHT
 Reproduced from Ordnance Survey map with the permission of Ordnance Survey on behalf of the controller of Her Majesty's Stationary Office © Crown Copyright (2019). All Rights reserved. NNB GenCo 0100060408.

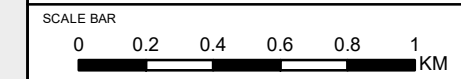



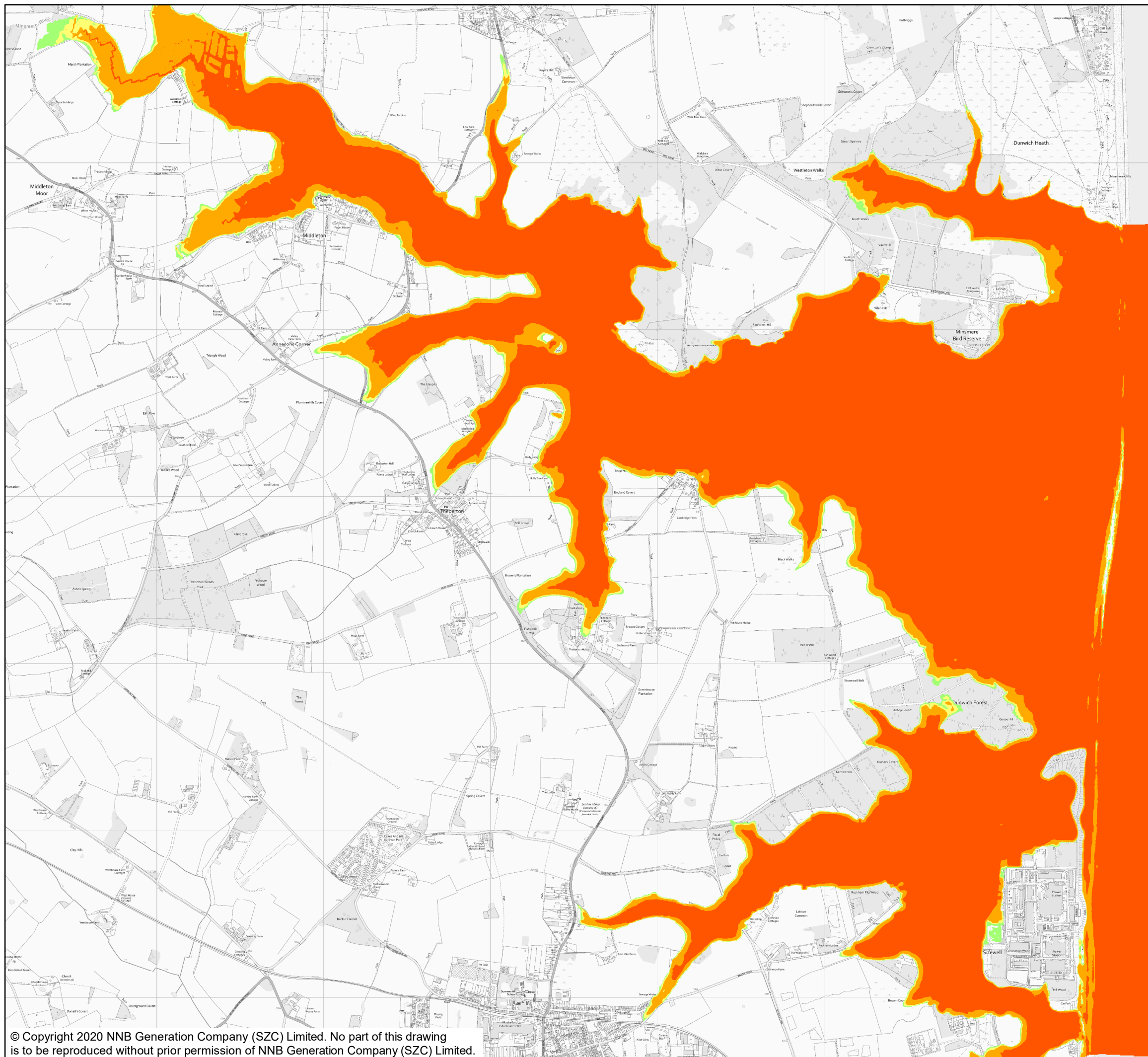
DOCUMENT:
 SIZEWELL C
 FLOOD RISK ASSESSMENT
 BREACH / COASTAL INUNDATION
 MODEL RESULTS

DRAWING TITLE:
 BASELINE HAZARD MAP
 200 YEAR BREACH EVENT 2190

DRAWING NO:
 FIGURE A.11

DATE: JAN 2020 **DRAWN:** P.S. **SCALE:** 1:22,500 @A3





NOTES

KEY

BASELINE 1000 YEAR BREACH EVENT 2190

MAX HAZARD

- LESS THAN 0.75 (LOW HAZARD)
- BETWEEN 0.75 AND 1.25 (DANGER FOR SOME)
- BETWEEN 1.25 AND 2.0 (DANGER FOR MOST)
- GREATER THAN 2.0 (DANGER FOR ALL)

Minsmere Haven

NOT PROTECTIVELY MARKED

COPYRIGHT
 Reproduced from Ordnance Survey map with the permission of Ordnance Survey on behalf of the controller of Her Majesty's Stationary Office © Crown Copyright (2019). All Rights reserved. NNB GenCo 0100060408.

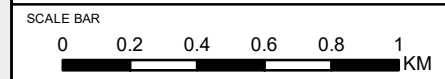


DOCUMENT:
 SIZEWELL C
 FLOOD RISK ASSESSMENT
 BREACH / COASTAL INUNDATION
 MODEL RESULTS

DRAWING TITLE:
 BASELINE HAZARD MAP
 1000 YEAR BREACH EVENT 2190

DRAWING NO:
 FIGURE A.12

DATE: JAN 2020 **DRAWN:** P.S. **SCALE:** 1:22,500 @A3



Minsmere Haven