



# The Sizewell C Project

## 5.1 Consultation Report Appendix E.4 Part 2 of 2 Part E: Stage Three Pre-Application Consultation

Revision: 1.0  
Applicable Regulation: Regulation 5(2)(q)  
PINS Reference Number: EN010012

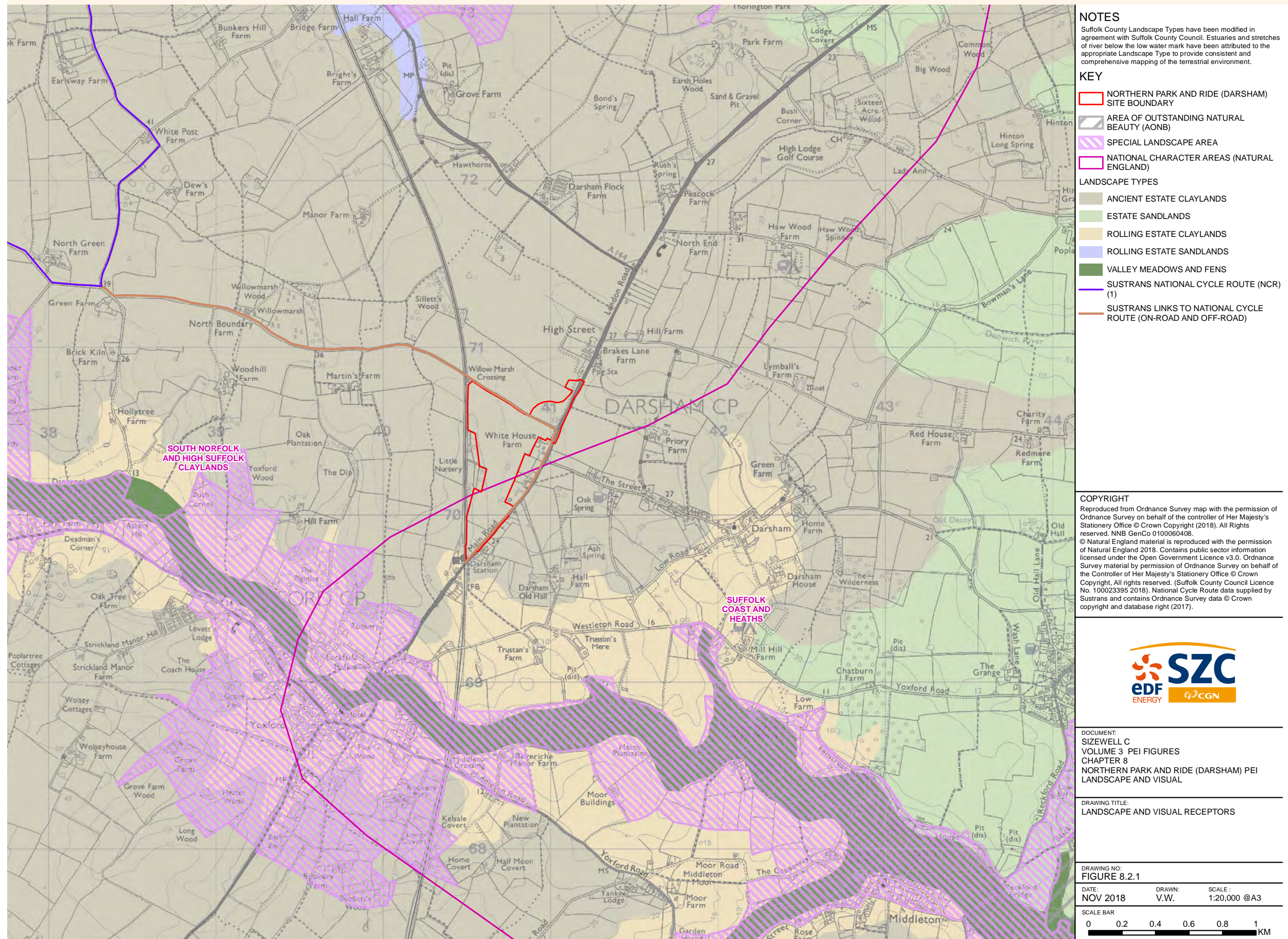
May 2020

Planning Act 2008  
Infrastructure Planning (Applications: Prescribed  
Forms and Procedure) Regulations 2009





Figure 8.2.1 Landscape and visual receptors



**NOTES**  
Suffolk County Landscape Types have been modified in agreement with Suffolk County Council. Estuaries and stretches of river below the low water mark have been attributed to the appropriate Landscape Type to provide consistent and comprehensive mapping of the terrestrial environment.

- KEY**
- NORTHERN PARK AND RIDE (DARSHAM) SITE BOUNDARY
  - AREA OF OUTSTANDING NATURAL BEAUTY (AONB)
  - SPECIAL LANDSCAPE AREA
  - NATIONAL CHARACTER AREAS (NATURAL ENGLAND)
- LANDSCAPE TYPES**
- ANCIENT ESTATE CLAYLANDS
  - ESTATE SANDLANDS
  - ROLLING ESTATE CLAYLANDS
  - ROLLING ESTATE SANDLANDS
  - VALLEY MEADOWS AND FENS
  - SUSTRANS NATIONAL CYCLE ROUTE (NCR) (1)
  - SUSTRANS LINKS TO NATIONAL CYCLE ROUTE (ON-ROAD AND OFF-ROAD)

**COPYRIGHT**  
Reproduced from Ordnance Survey map with the permission of Ordnance Survey on behalf of the controller of Her Majesty's Stationery Office © Crown Copyright (2018). All Rights reserved. NNB GenCo 0100060408.  
© Natural England material is reproduced with the permission of Natural England 2018. Contains public sector information licensed under the Open Government Licence v3.0. Ordnance Survey material by permission of Ordnance Survey on behalf of the Controller of Her Majesty's Stationery Office © Crown Copyright. All rights reserved. (Suffolk County Council Licence No. 100023395 2018). National Cycle Route data supplied by Sustrans and contains Ordnance Survey data © Crown copyright and database right (2017).




**DOCUMENT:**  
SIZEWELL C  
VOLUME 3 PEI FIGURES  
CHAPTER 8  
NORTHERN PARK AND RIDE (DARSHAM) PEI  
LANDSCAPE AND VISUAL

**DRAWING TITLE:**  
LANDSCAPE AND VISUAL RECEPTORS

**DRAWING NO:**  
FIGURE 8.2.1

**DATE:** NOV 2018      **DRAWN:** V.W.      **SCALE:** 1:20,000 @A3





**Figure 8.3.1** International and national statutory designated sites within 5km radius and non-statutory designated sites within 2m radius

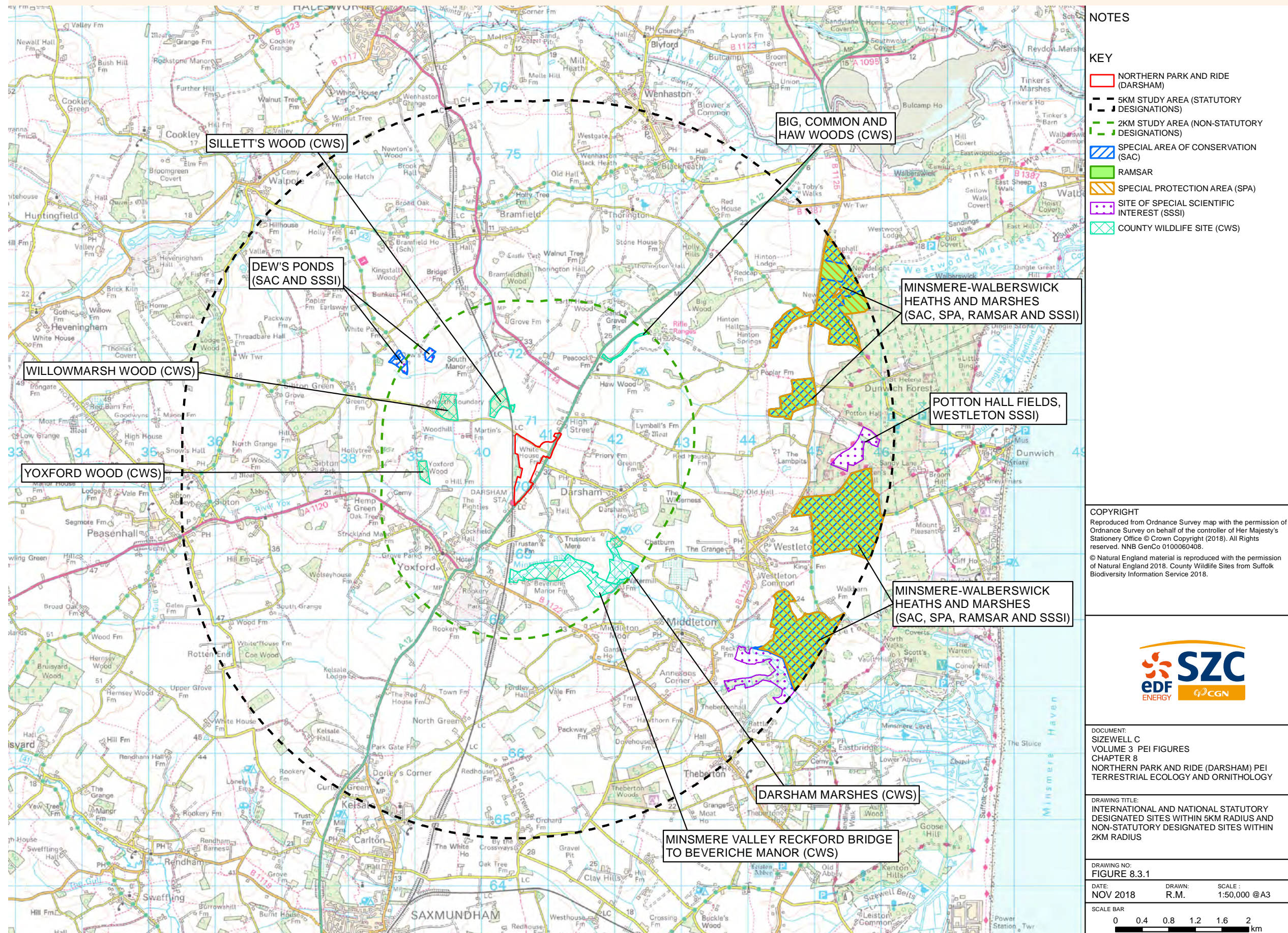








Figure 8.4.1 Amenity and recreation resources

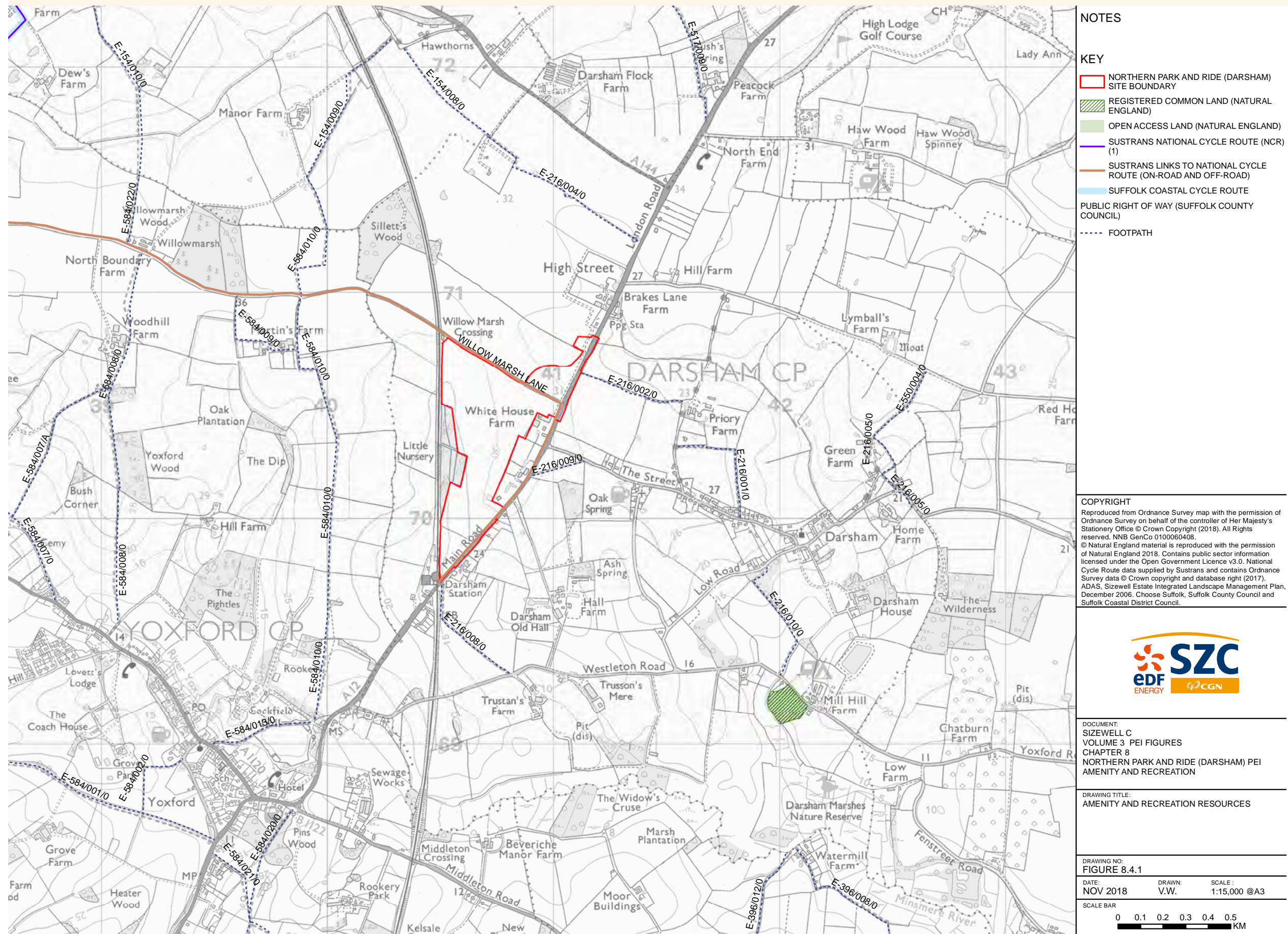
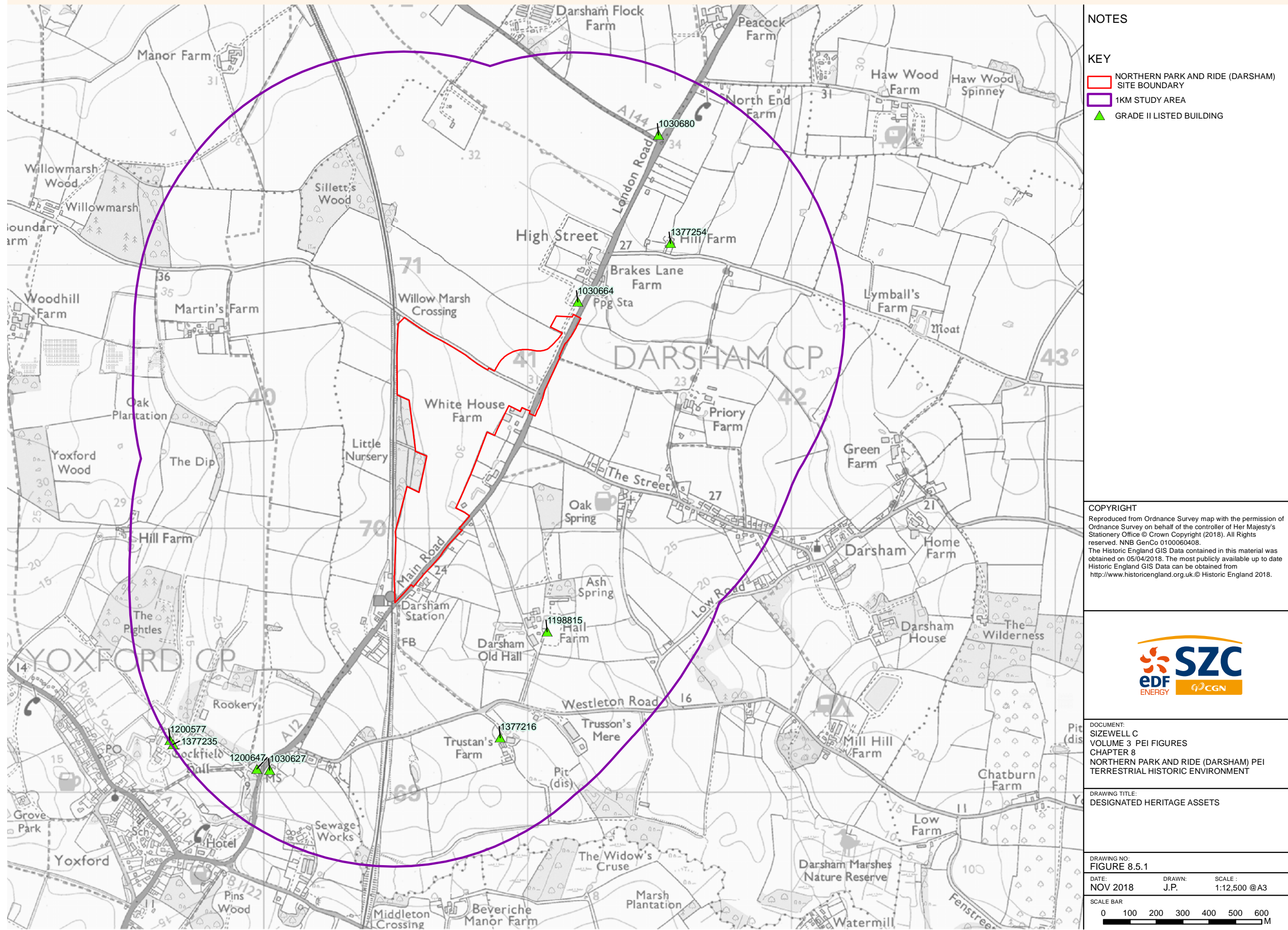




Figure 8.5.1 Designated heritage assets



NOTES

KEY

- NORTHERN PARK AND RIDE (DARSHAM) SITE BOUNDARY
- 1KM STUDY AREA
- ▲ GRADE II LISTED BUILDING

**COPYRIGHT**  
 Reproduced from Ordnance Survey map with the permission of Ordnance Survey on behalf of the controller of Her Majesty's Stationery Office © Crown Copyright (2018). All Rights reserved. NNB GenCo 0100060408.  
 The Historic England GIS Data contained in this material was obtained on 05/04/2018. The most publicly available up to date Historic England GIS Data can be obtained from <http://www.historicengland.org.uk> © Historic England 2018.



**DOCUMENT:**  
 SIZEWELL C  
 VOLUME 3 PEI FIGURES  
 CHAPTER 8  
 NORTHERN PARK AND RIDE (DARSHAM) PEI  
 TERRESTRIAL HISTORIC ENVIRONMENT

**DRAWING TITLE:**  
 DESIGNATED HERITAGE ASSETS

**DRAWING NO:**  
 FIGURE 8.5.1

**DATE:** NOV 2018      **DRAWN:** J.P.      **SCALE:** 1:12,500 @A3

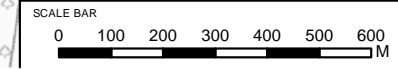
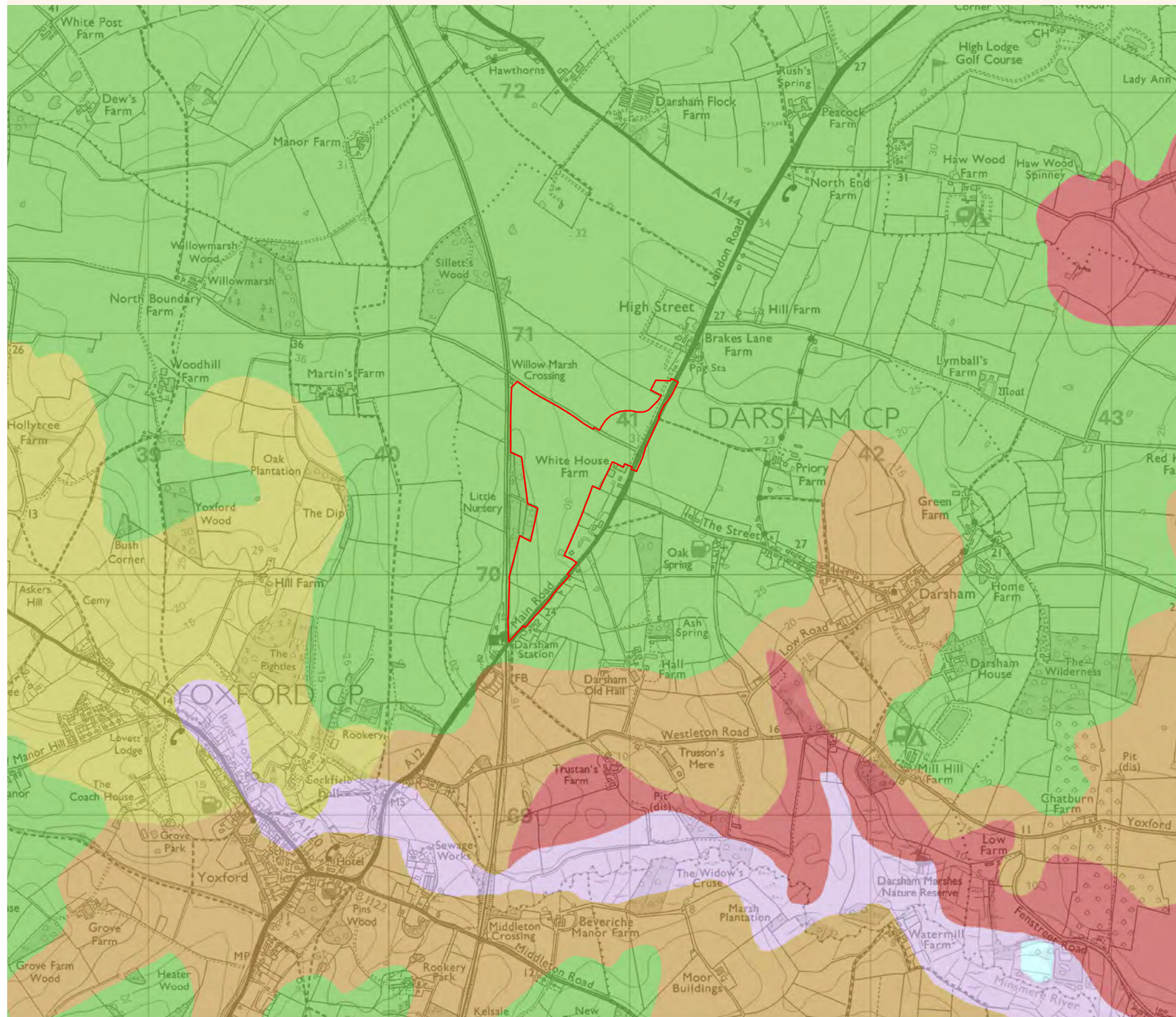




Figure 8.6.1 Soilscape mapping



NOTES

KEY

- NORTHERN PARK AND RIDE (DARSHAM) SITE BOUNDARY
- SLOWLY PERMEABLE SEASONALLY WET SLIGHTLY ACID BUT BASE-RICH LOAMY AND CLAYEY SOILS
- FREELY DRAINING SLIGHTLY ACID BUT BASE-RICH SOILS
- FREELY DRAINING SLIGHTLY ACID SANDY SOILS
- FEN PEAT SOILS
- LIME-RICH LOAMY AND CLAYEY SOILS WITH IMPEDED DRAINAGE
- WATER

**COPYRIGHT**  
 Reproduced from Ordnance Survey map with the permission of Ordnance Survey on behalf of the controller of Her Majesty's Stationery Office © Crown Copyright (2018). All Rights reserved. NNB GenCo 0100060408.  
 © SoilScapes data is taken from LandIS (Land Information System)



**DOCUMENT:**  
 SIZEWELL C  
 VOLUME 3 PEI FIGURES  
 CHAPTER 8  
 NORTHERN PARK AND RIDE (DARSHAM) PEI  
 SOILS AND AGRICULTURE

**DRAWING TITLE:**  
 SOILSCAPE MAPPING

**DRAWING NO.:**  
 FIGURE 8.6.1

**DATE:** NOV 2018      **DRAWN:** M.S.      **SCALE:** 1:15,000 @A3

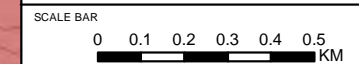




Figure 8.6.2 Provisional ALC mapping

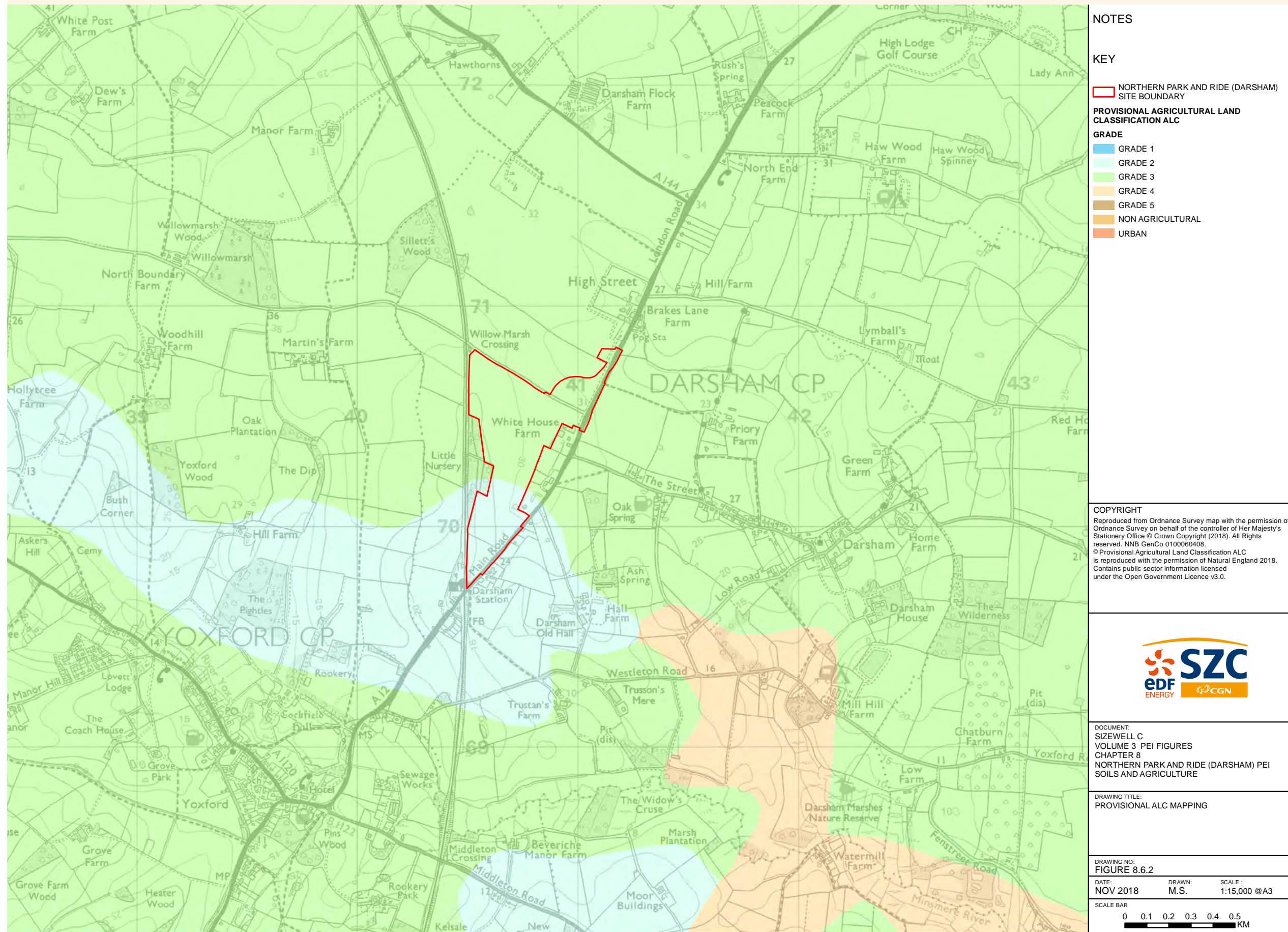




Figure 8.6.3 Agri-environment schemes

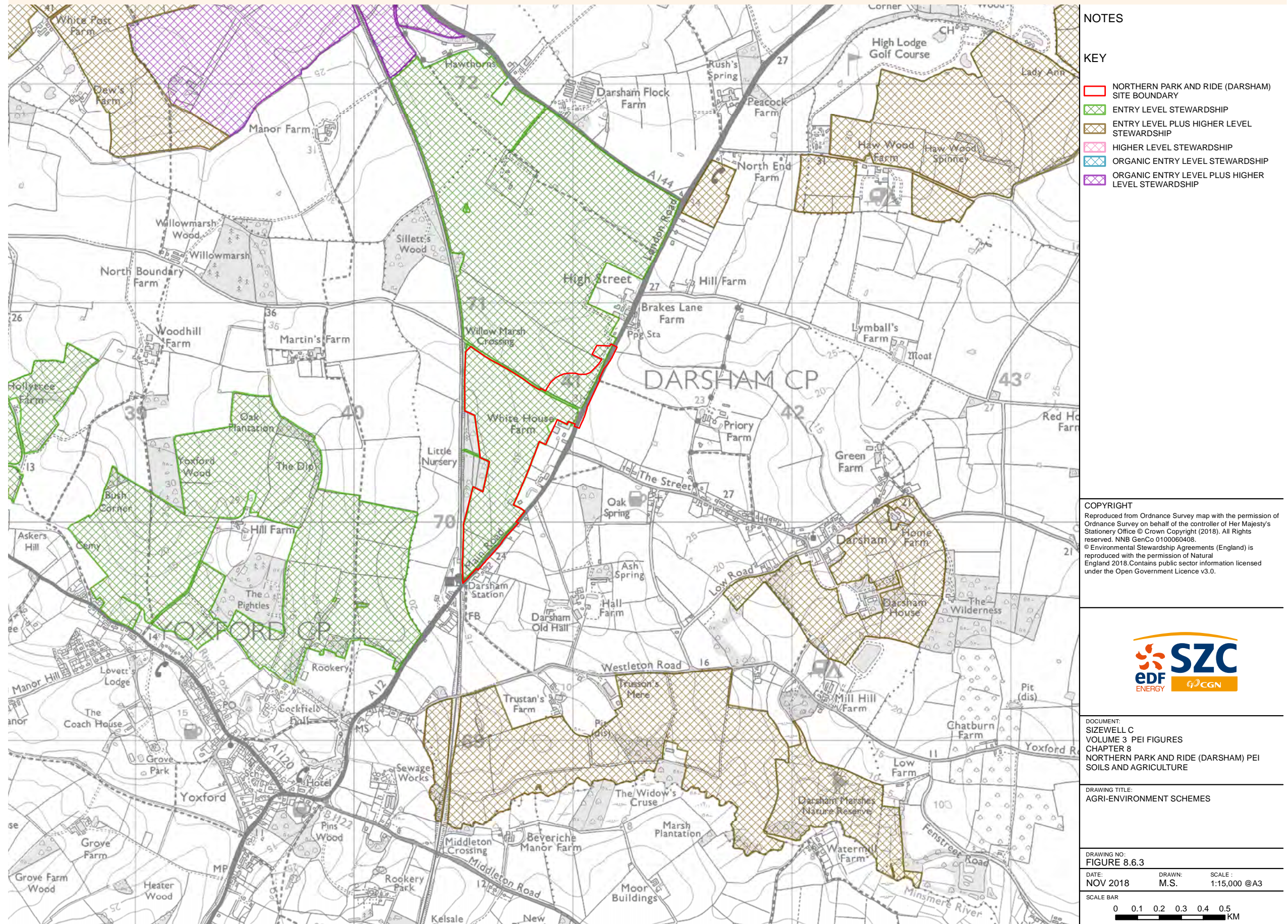




Figure 8.6.4 Forestry and woodland schemes



NOTES

KEY

- NORTHERN PARK AND RIDE (DARSHAM) SITE BOUNDARY
- WICKHAM MARKET ROAD IMPROVEMENTS
- IMPROVEMENT OF MILL STREET / B1122 JUNCTION
- RED LINE BOUNDARY
- RED LINE BOUNDARY
- FELLING LICENCE APPLICATIONS
- ENGLISH WOODLAND GRANT SCHEME
- WOODLAND GRANT SCHEME 1
- WOODLAND GRANT SCHEME 2
- WOODLAND GRANT SCHEME 3

COPYRIGHT

Reproduced from Ordnance Survey map with the permission of Ordnance Survey on behalf of the controller of Her Majesty's Stationery Office © Crown Copyright (2018). All Rights reserved. NNB GenCo 0100060408.  
 © Forestry and woodland schemes data is reproduced with the permission of Forestry Commission. Contains Forestry Commission information licensed under the Open Government Licence v3.0.



DOCUMENT:  
 SIZEWELL C  
 VOLUME 3 PEI FIGURES  
 CHAPTER 8  
 NORTHERN PARK AND RIDE (DARSHAM) PEI  
 SOILS AND AGRICULTURE

DRAWING TITLE:  
 FORESTRY AND WOODLAND SCHEMES

DRAWING NO:  
 FIGURE 8.6.4

DATE: NOV 2018      DRAWN: M.S.      SCALE: 1:15,000 @A3

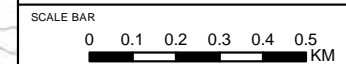
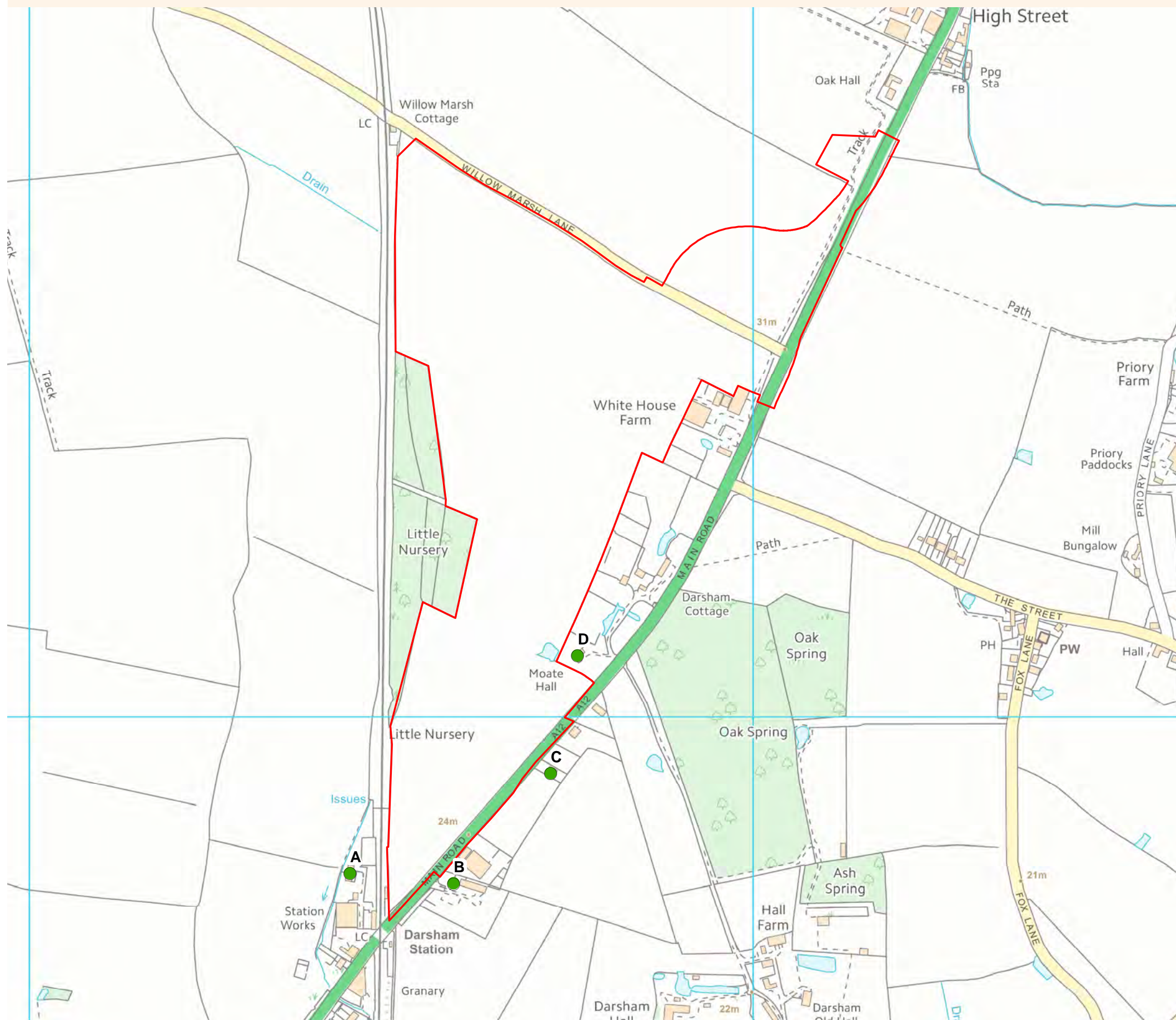




Figure 8.7.1 Noise receptor locations



NOTES

- KEY
- NORTHERN PARK AND RIDE (DARSHAM) SITE BOUNDARY
  - NOISE RECEPTOR LOCATION

**COPYRIGHT**  
 Reproduced from Ordnance Survey map with the permission of Ordnance Survey on behalf of the controller of Her Majesty's Stationary Office © Crown Copyright (2018). All Rights reserved. NNB GenCo 0100060408.



**DOCUMENT:**  
 SIZEWELL C  
 VOLUME 3 PEI FIGURES  
 CHAPTER 8  
 NORTHERN PARK AND RIDE (DARSHAM) PEI  
 NOISE AND VIBRATION

**DRAWING TITLE:**  
 NOISE RECEPTOR LOCATIONS

**DRAWING NO.:**  
 FIGURE 8.7.1

**DATE:** NOV 2018     **DRAWN:** J.W.     **SCALE:** 1:5,000 @A3






Figure 8.7.2 Noise monitoring locations

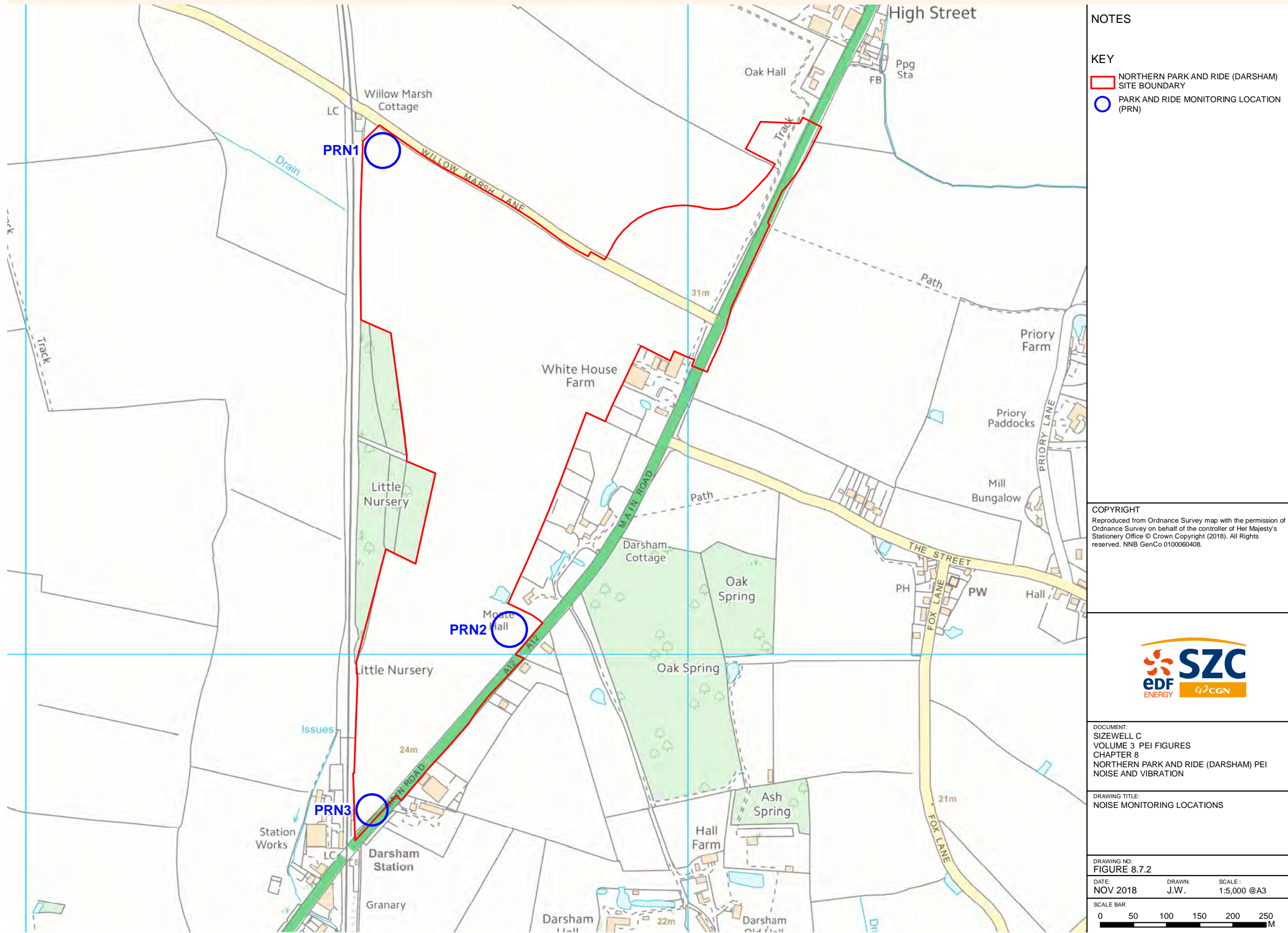
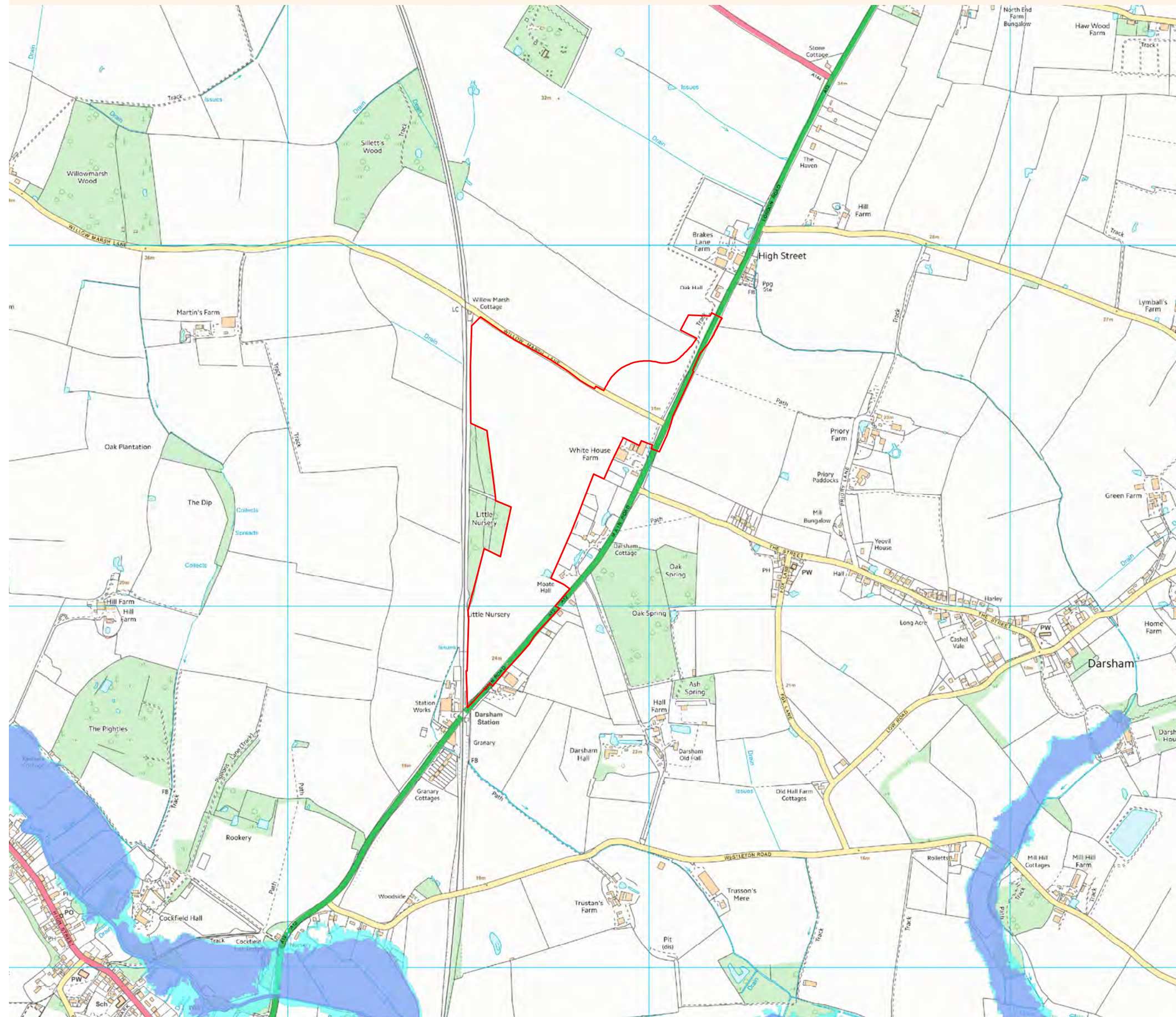




Figure 8.12.1 Flood risk from rivers or sea



NOTES

KEY

- NORTHERN PARK AND RIDE (DARSHAM) SITE BOUNDARY
- FLOOD ZONE 2
- FLOOD ZONE 3

COPYRIGHT

Reproduced from Ordnance Survey map with the permission of Ordnance Survey on behalf of the controller of Her Majesty's Stationery Office © Crown Copyright (2018). All Rights reserved. NNB GenCo 0100060408. Contains data © Environment Agency copyright and/or database right 2017. All rights reserved.



DOCUMENT:  
 SIZEWELL C  
 VOLUME 3 PEI FIGURES  
 CHAPTER 8  
 NORTHERN PARK AND RIDE (DARSHAM) PEI  
 FLOOD RISK

DRAWING TITLE:  
 FLOOD RISK FROM RIVERS OR SEA

DRAWING NO:  
 FIGURE 8.12.1

DATE: NOV 2018      DRAWN: N.J.      SCALE: 1:10,000 @A3


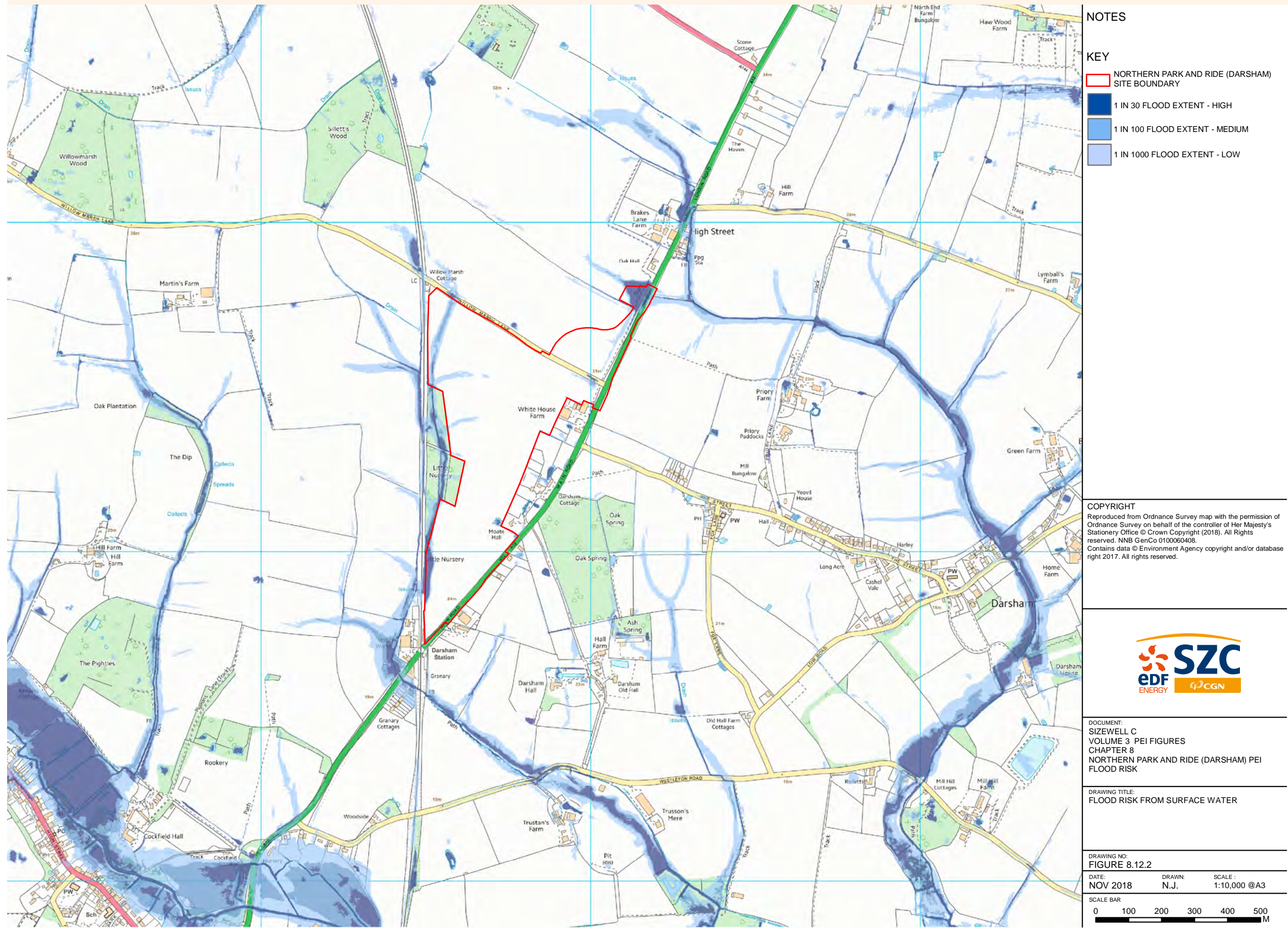




Figure 8.12.2 Flood risk from surface water



NOTES

KEY

- NORTHERN PARK AND RIDE (DARSHAM) SITE BOUNDARY
- 1 IN 30 FLOOD EXTENT - HIGH
- 1 IN 100 FLOOD EXTENT - MEDIUM
- 1 IN 1000 FLOOD EXTENT - LOW

**COPYRIGHT**  
 Reproduced from Ordnance Survey map with the permission of Ordnance Survey on behalf of the controller of Her Majesty's Stationery Office © Crown Copyright (2018). All Rights reserved. NNB GenCo 0100060408. Contains data © Environment Agency copyright and/or database right 2017. All rights reserved.



**DOCUMENT:**  
 SIZEWELL C  
 VOLUME 3 PEI FIGURES  
 CHAPTER 8  
 NORTHERN PARK AND RIDE (DARSHAM) PEI  
 FLOOD RISK

**DRAWING TITLE:**  
 FLOOD RISK FROM SURFACE WATER

**DRAWING NO.:**  
 FIGURE 8.12.2

**DATE:** NOV 2018      **DRAWN:** N.J.      **SCALE:** 1:10,000 @A3


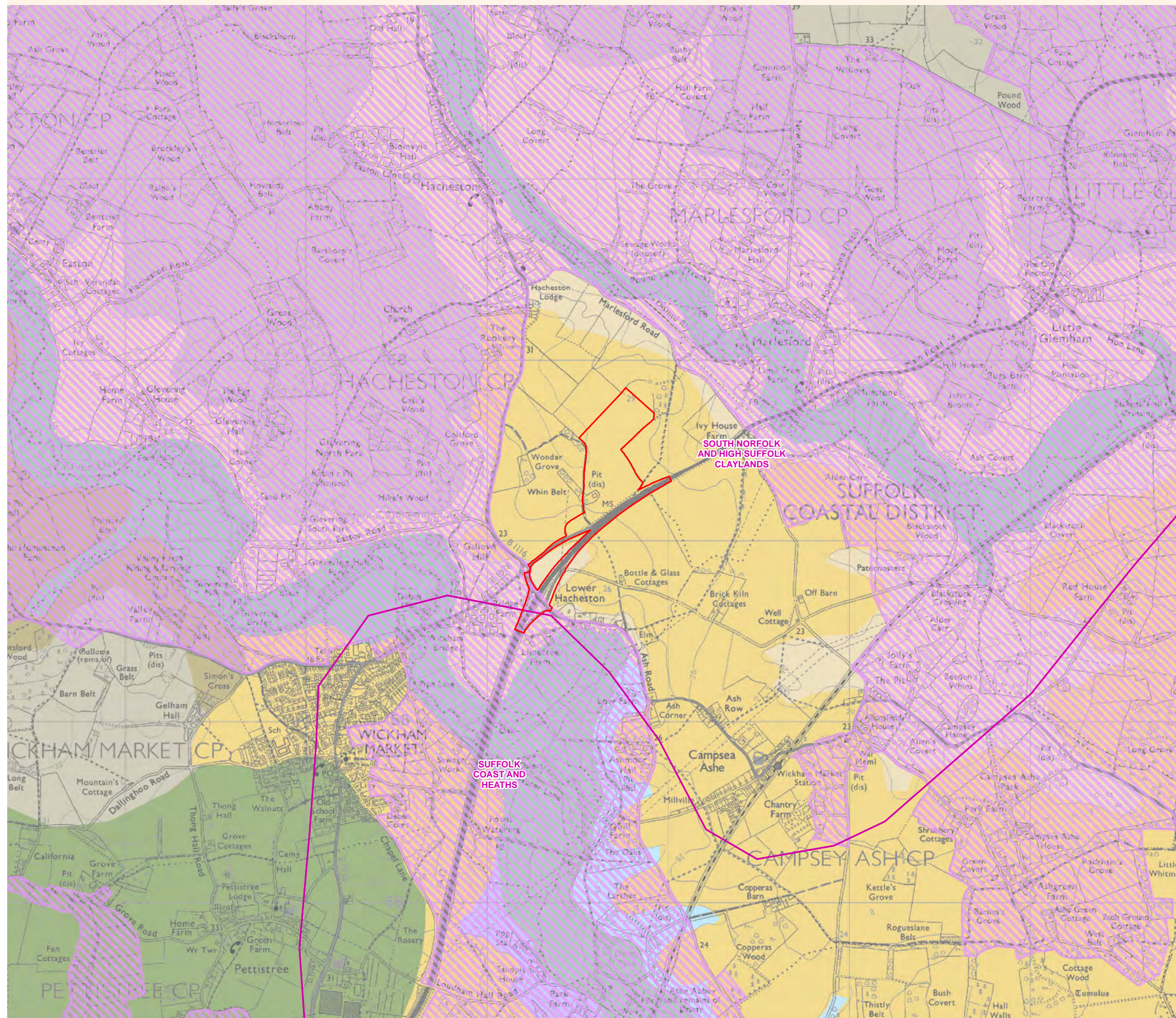




Figure 9.2.1 Landscape and visual receptors



**NOTES**  
Suffolk County Landscape Types have been modified in agreement with Suffolk County Council. Estuaries and stretches of river below the low water mark have been attributed to the appropriate Landscape Type to provide consistent and comprehensive mapping of the terrestrial environment.

- KEY**
- SOUTHERN PARK AND RIDE (WICKHAM MARKET)
  - SPECIAL LANDSCAPE AREA
  - NATIONAL CHARACTER AREAS (NATURAL ENGLAND)
- LANDSCAPE TYPES**
- ANCIENT ESTATE CLAYLANDS
  - ANCIENT ROLLING FARMLANDS
  - PLATEAU ESTATE FARMLANDS
  - ROLLING ESTATE CLAYLANDS
  - ROLLING ESTATE FARMLANDS
  - ROLLING ESTATE SANDLANDS
  - ROLLING VALLEY CLAYLANDS
  - VALLEY MEADOW LANDS

**COPYRIGHT**  
Reproduced from Ordnance Survey map with the permission of Ordnance Survey on behalf of the controller of Her Majesty's Stationery Office © Crown Copyright (2018). All Rights reserved. NNB GenCo 0100060408.  
© Natural England material is reproduced with the permission of Natural England 2018. Contains public sector information licensed under the Open Government Licence v3.0. Ordnance Survey material by permission of Ordnance Survey on behalf of the Controller of Her Majesty's Stationery Office © Crown Copyright. All rights reserved. (Suffolk County Council Licence No. 100023395 2018). National Cycle Route data supplied by Sustrans and contains Ordnance Survey data © Crown copyright and database right (2017).



**DOCUMENT:**  
SIZEWELL C  
VOLUME 3 PEI FIGURES  
CHAPTER 9  
SOUTHERN PARK AND RIDE (WICKHAM MARKET)  
PEI  
LANDSCAPE AND VISUAL

**DRAWING TITLE:**  
LANDSCAPE AND VISUAL RECEPTORS

**DRAWING NO:**  
FIGURE 9.2.1

**DATE:** NOV 2018      **DRAWN:** V.W.      **SCALE:** 1:20,000 @A3

**SCALE BAR**  
0 0.2 0.4 0.6 0.8 1 KM



Figure 9.3.1 International and national statutory designated sites within 5km radius and non-statutory designated sites within 2km radius

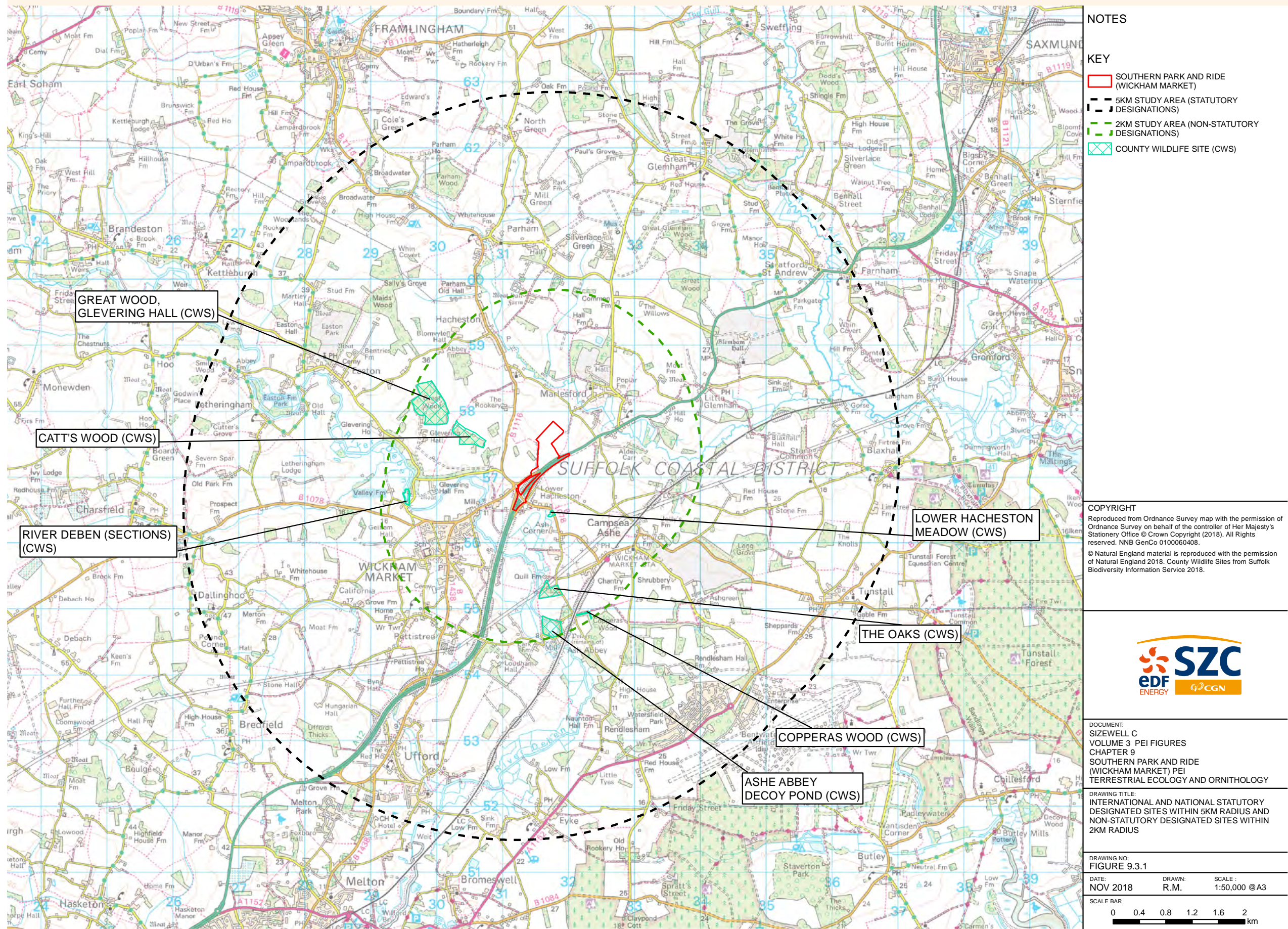




Figure 9.3.2 Phase 1 habitat plan

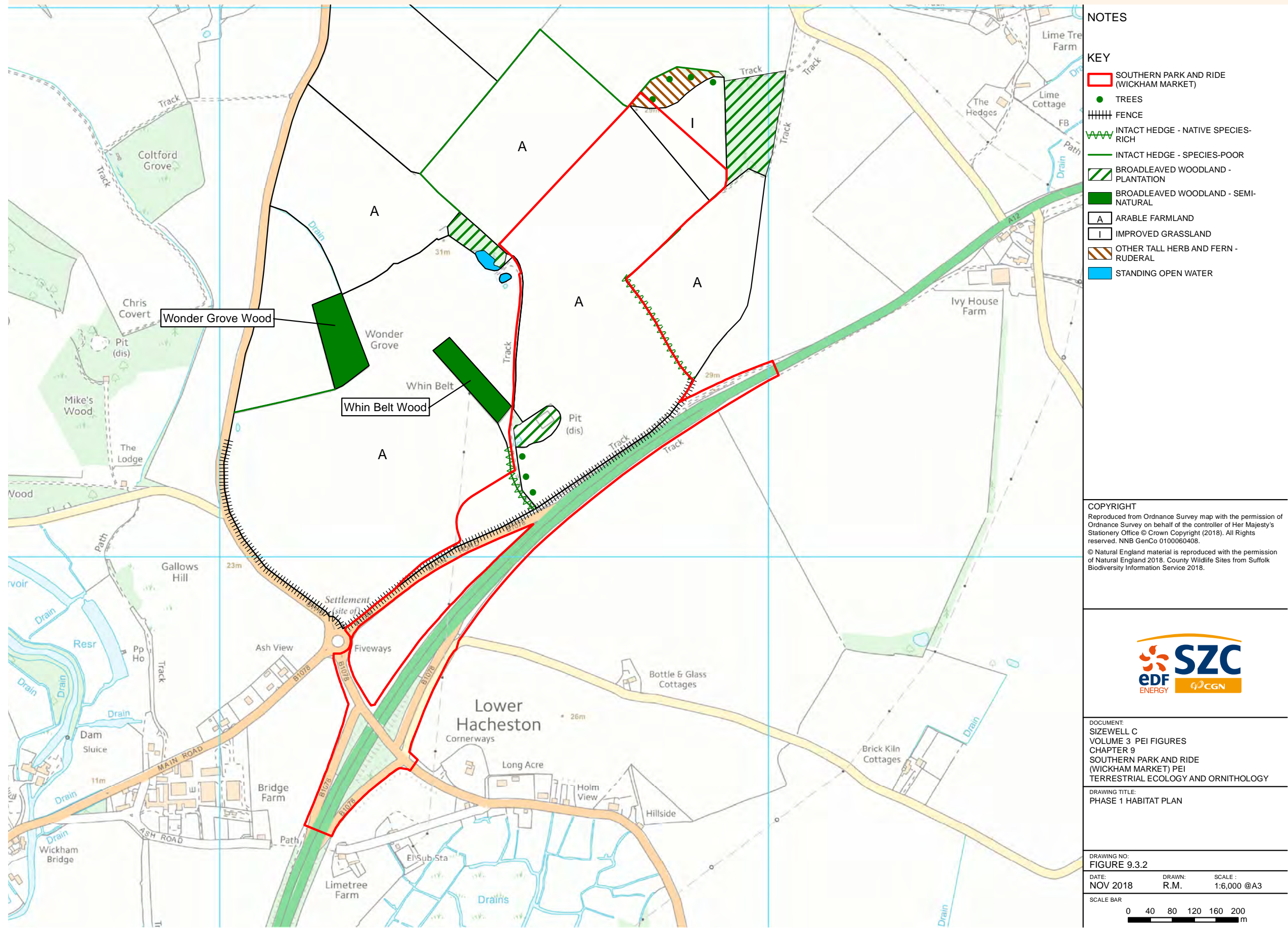
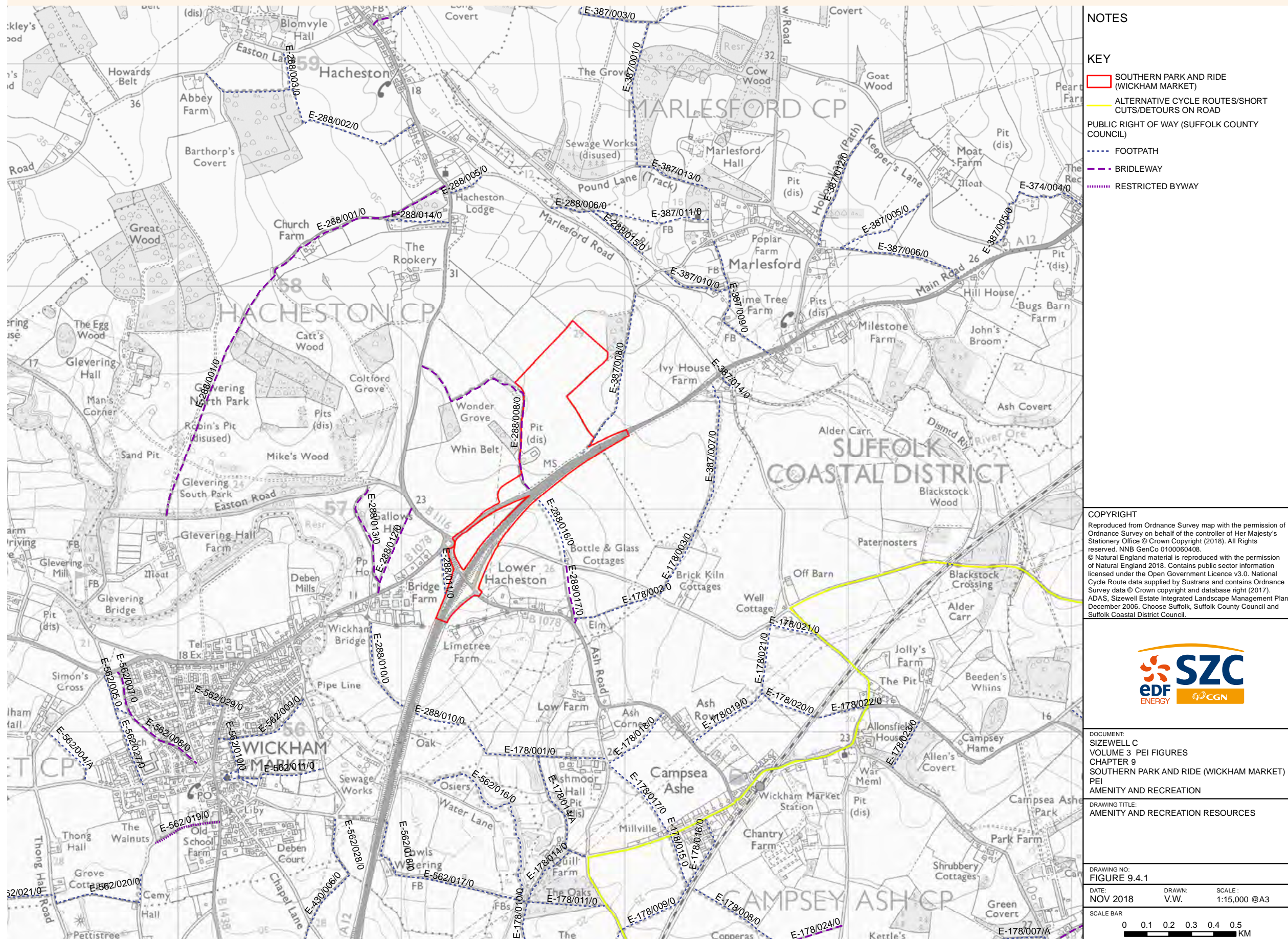




Figure 9.4.1 Amenity and recreation resources



NOTES

- KEY**
- SOUTHERN PARK AND RIDE (WICKHAM MARKET)
  - ALTERNATIVE CYCLE ROUTES/SHORT CUTS/DETOURS ON ROAD
  - PUBLIC RIGHT OF WAY (SUFFOLK COUNTY COUNCIL)
  - FOOTPATH
  - BRIDLEWAY
  - RESTRICTED BYWAY

**COPYRIGHT**  
 Reproduced from Ordnance Survey map with the permission of Ordnance Survey on behalf of the controller of Her Majesty's Stationery Office © Crown Copyright (2018). All Rights reserved. NNB GenCo 0100060408.  
 © Natural England material is reproduced with the permission of Natural England 2018. Contains public sector information licensed under the Open Government Licence v3.0. National Cycle Route data supplied by Sustrans and contains Ordnance Survey data © Crown copyright and database right (2017). ADAS, Sizewell Estate Integrated Landscape Management Plan, December 2006. Choose Suffolk, Suffolk County Council and Suffolk Coastal District Council.



DOCUMENT:  
 SIZEWELL C  
 VOLUME 3 PEI FIGURES  
 CHAPTER 9  
 SOUTHERN PARK AND RIDE (WICKHAM MARKET)  
 PEI  
 AMENITY AND RECREATION

DRAWING TITLE:  
 AMENITY AND RECREATION RESOURCES

DRAWING NO:  
 FIGURE 9.4.1

DATE:  
 NOV 2018

DRAWN:  
 V.W.

SCALE:  
 1:15,000 @A3

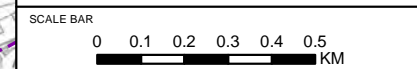




Figure 9.5.1 Designated heritage assets

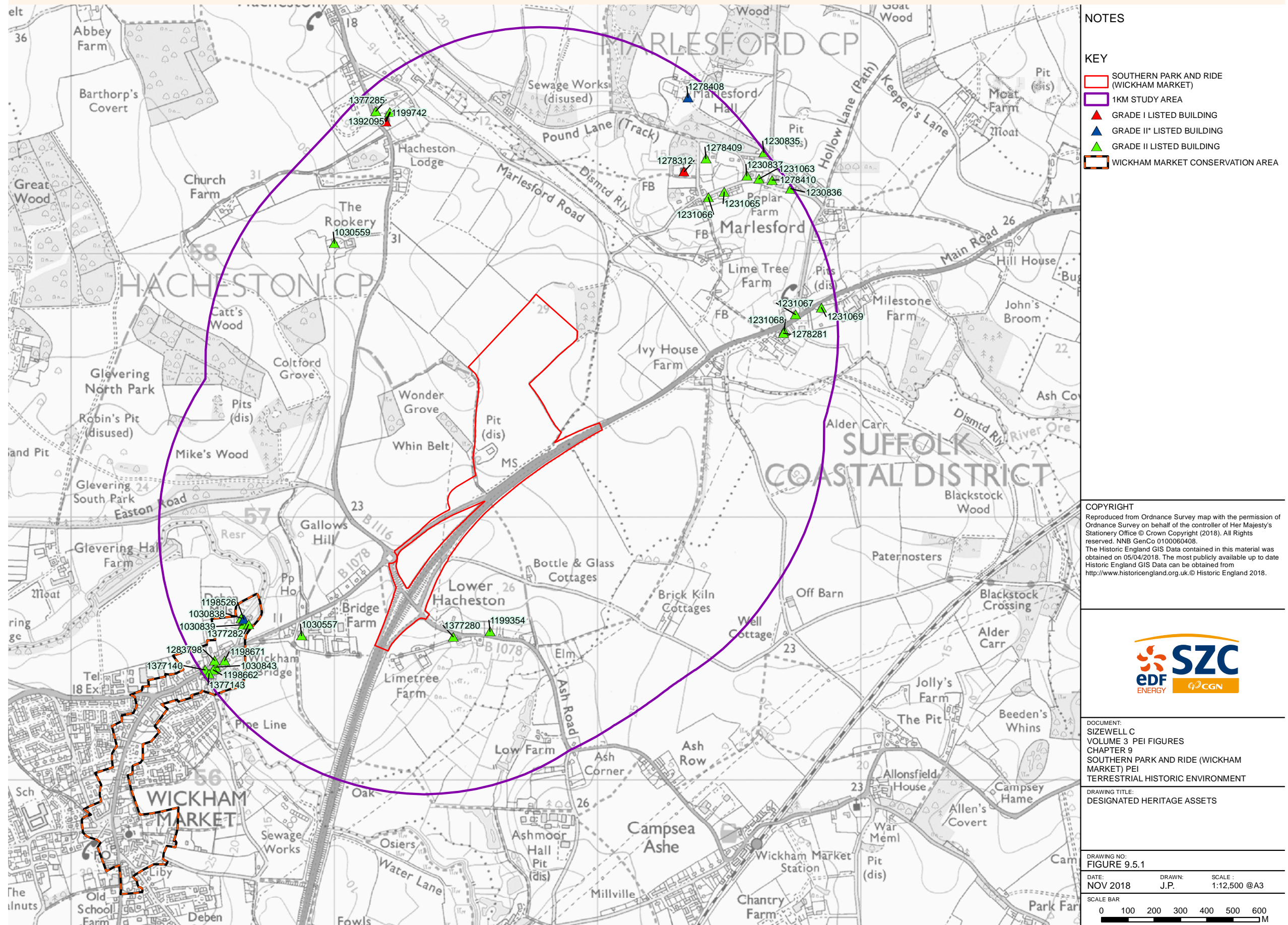




Figure 9.6.1 Soilscape mapping

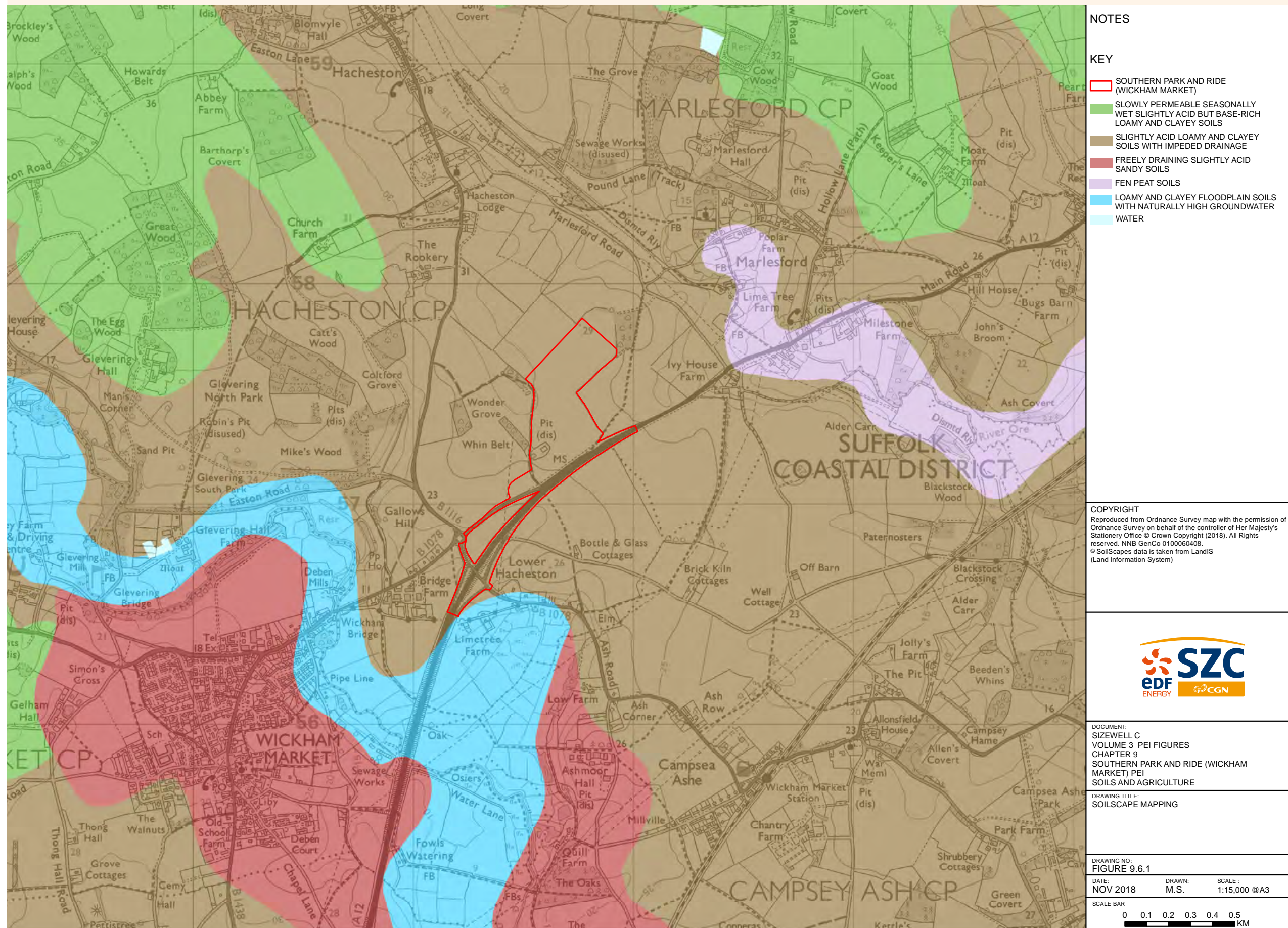
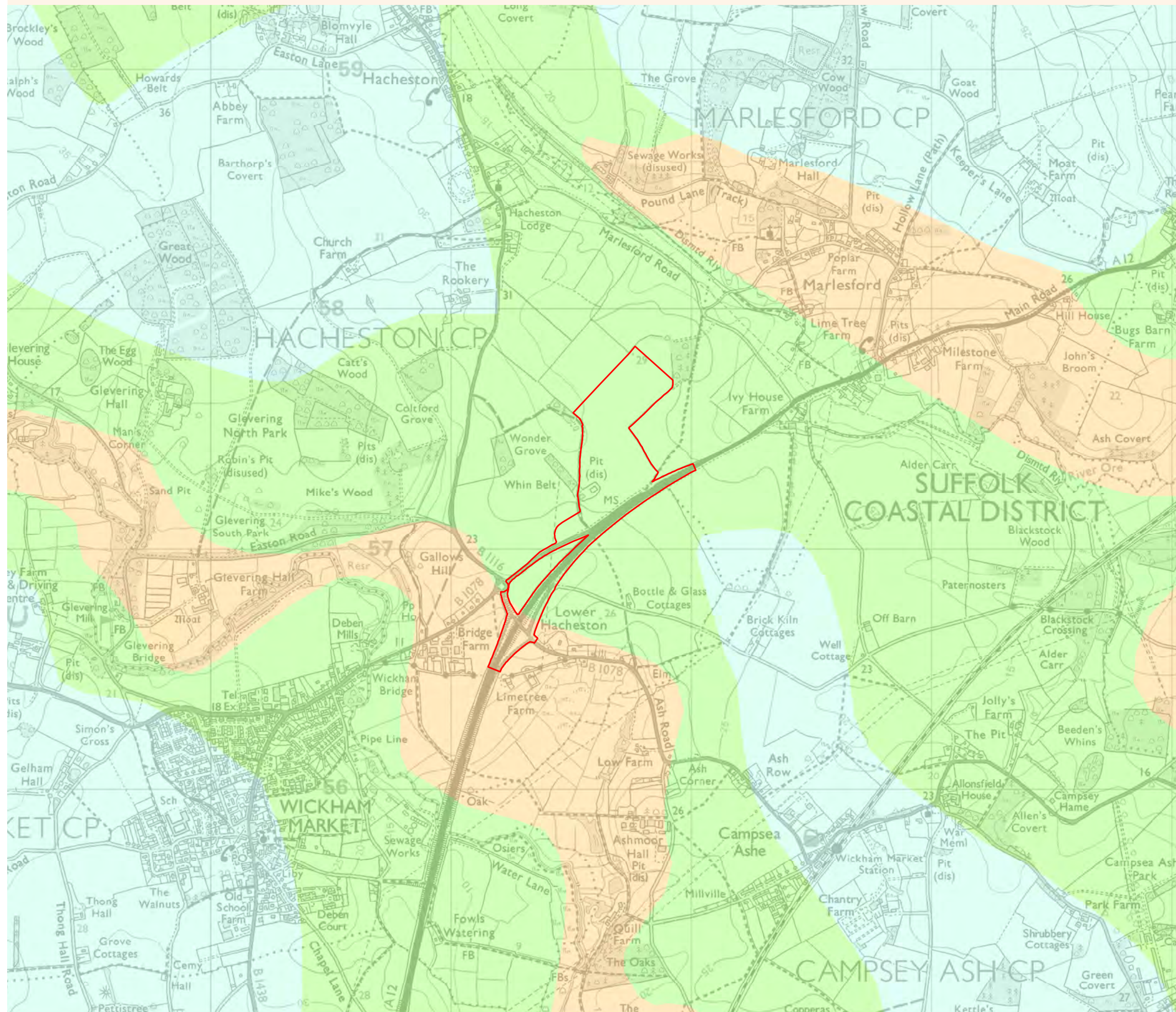




Figure 9.6.2 Provisional ALC mapping



NOTES

KEY

- SOUTHERN PARK AND RIDE (WICKHAM MARKET)
- PROVISIONAL AGRICULTURAL LAND CLASSIFICATION ALC**
- GRADE**
- GRADE 1
- GRADE 2
- GRADE 3
- GRADE 4
- GRADE 5
- NON AGRICULTURAL
- URBAN

**COPYRIGHT**  
 Reproduced from Ordnance Survey map with the permission of Ordnance Survey on behalf of the controller of Her Majesty's Stationery Office © Crown Copyright (2018). All Rights reserved. NNB GenCo 0100060408.  
 © Provisional Agricultural Land Classification ALC is reproduced with the permission of Natural England 2018. Contains public sector information licensed under the Open Government Licence v3.0.



**DOCUMENT:**  
 SIZEWELL C  
 VOLUME 3 PEI FIGURES  
 CHAPTER 9  
 SOUTHERN PARK AND RIDE (WICKHAM MARKET) PEI  
 SOILS AND AGRICULTURE  
**DRAWING TITLE:**  
 PROVISIONAL ALC MAPPING

**DRAWING NO:**  
 FIGURE 9.6.2

**DATE:** NOV 2018      **DRAWN:** M.S.      **SCALE:** 1:15,000 @A3

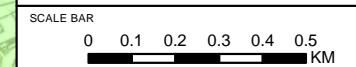
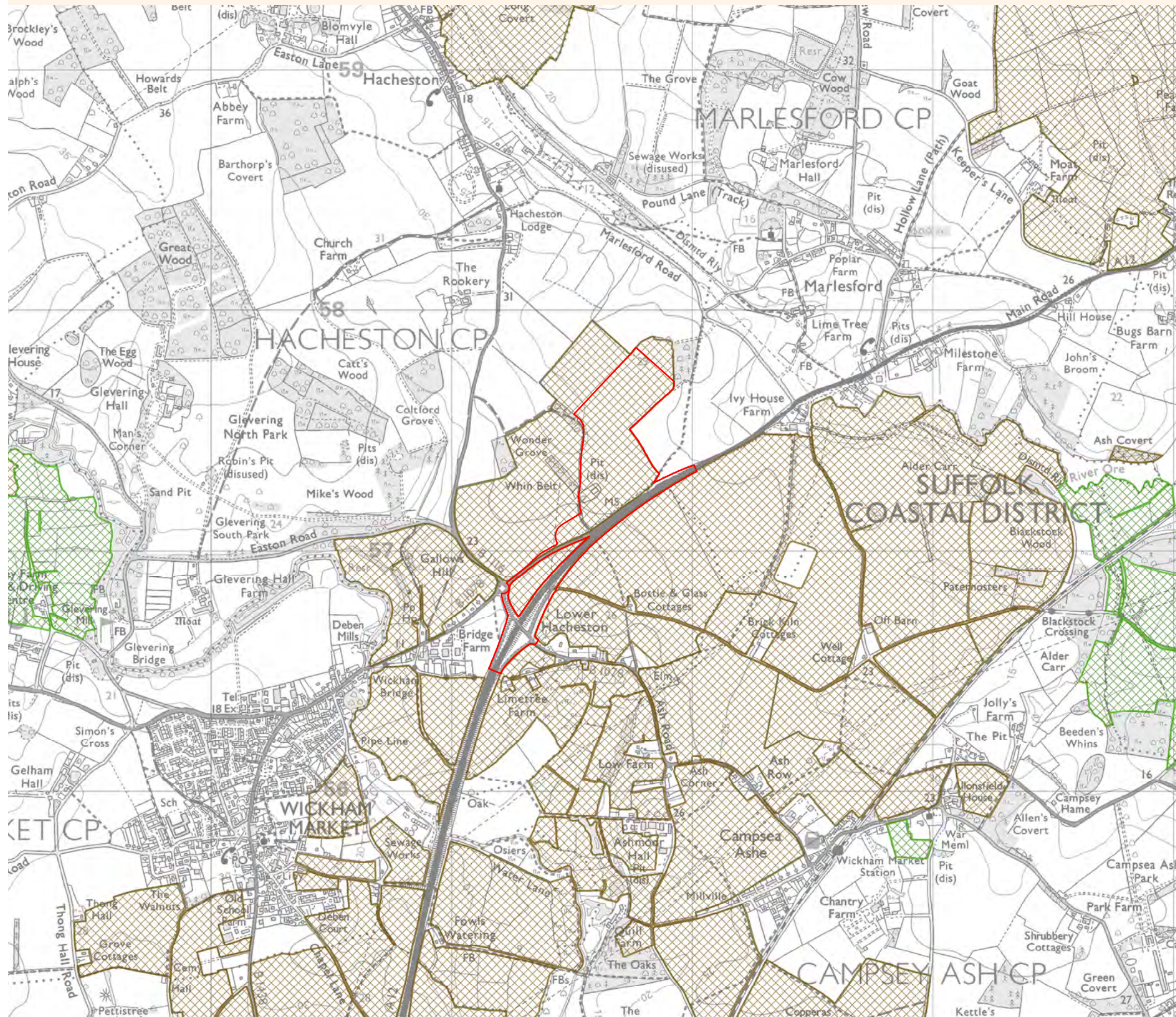




Figure 9.6.3 Agri-environment schemes



NOTES

KEY

- SOUTHERN PARK AND RIDE (WICKHAM MARKET)
- ENTRY LEVEL STEWARDSHIP
- ENTRY LEVEL PLUS HIGHER LEVEL STEWARDSHIP
- HIGHER LEVEL STEWARDSHIP
- ORGANIC ENTRY LEVEL STEWARDSHIP
- ORGANIC ENTRY LEVEL PLUS HIGHER LEVEL STEWARDSHIP

COPYRIGHT

Reproduced from Ordnance Survey map with the permission of Ordnance Survey on behalf of the controller of Her Majesty's Stationery Office © Crown Copyright (2018). All Rights reserved. NNB GenCo 0100060408.  
 © Environmental Stewardship Agreements (England) is reproduced with the permission of Natural England 2018. Contains public sector information licensed under the Open Government Licence v3.0.



DOCUMENT:  
 SIZEWELL C  
 VOLUME 3 PEI FIGURES  
 CHAPTER 9  
 SOUTHERN PARK AND RIDE (WICKHAM MARKET) PEI  
 SOILS AND AGRICULTURE

DRAWING TITLE:  
 AGRI-ENVIRONMENT SCHEMES

DRAWING NO:  
 FIGURE 9.6.3

DATE: NOV 2018      DRAWN: M.S.      SCALE: 1:15,000 @A3

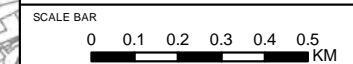




Figure 9.7.1 Noise receptor locations

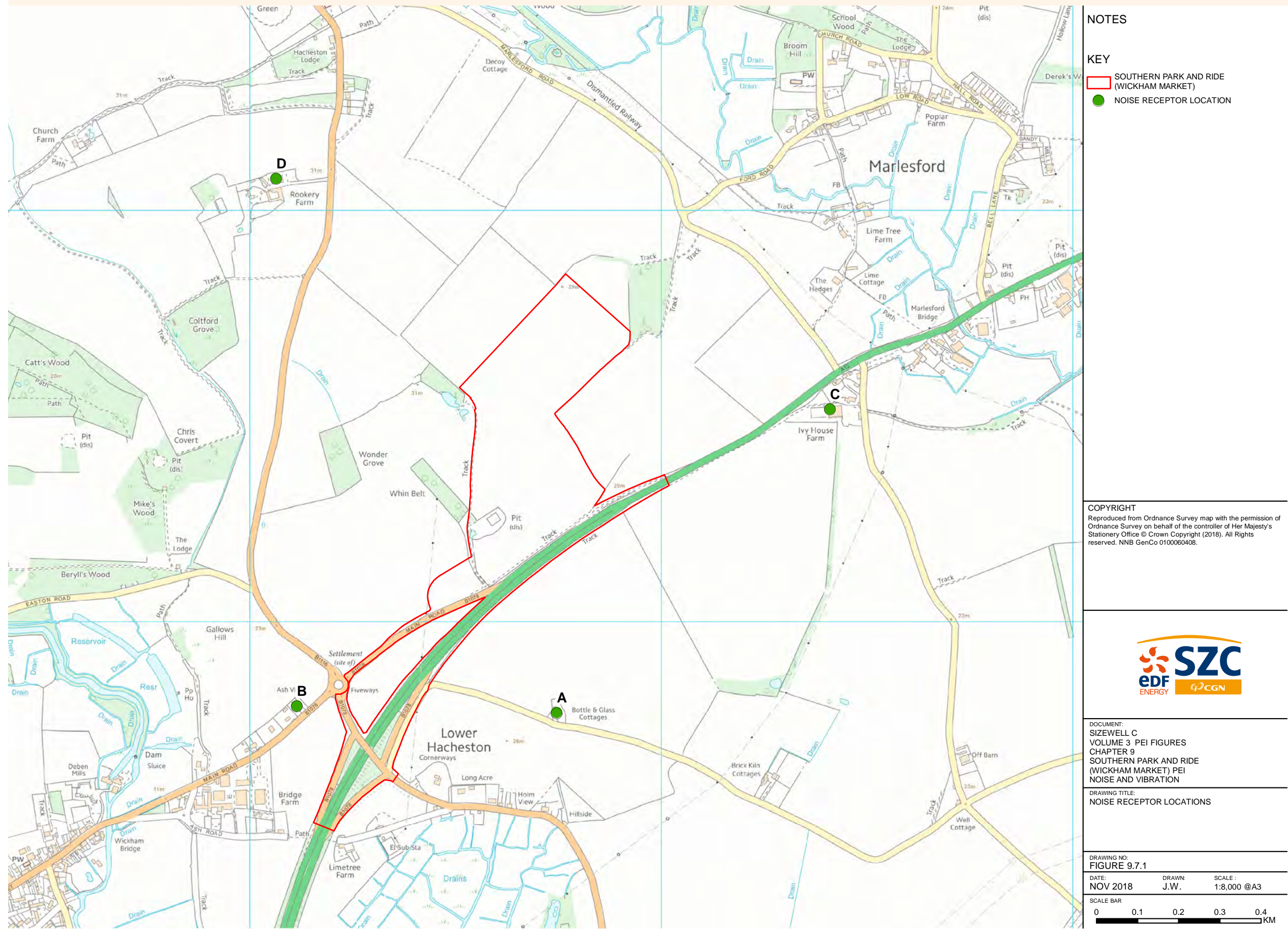




Figure 9.12.1 Flood risk from rivers or sea

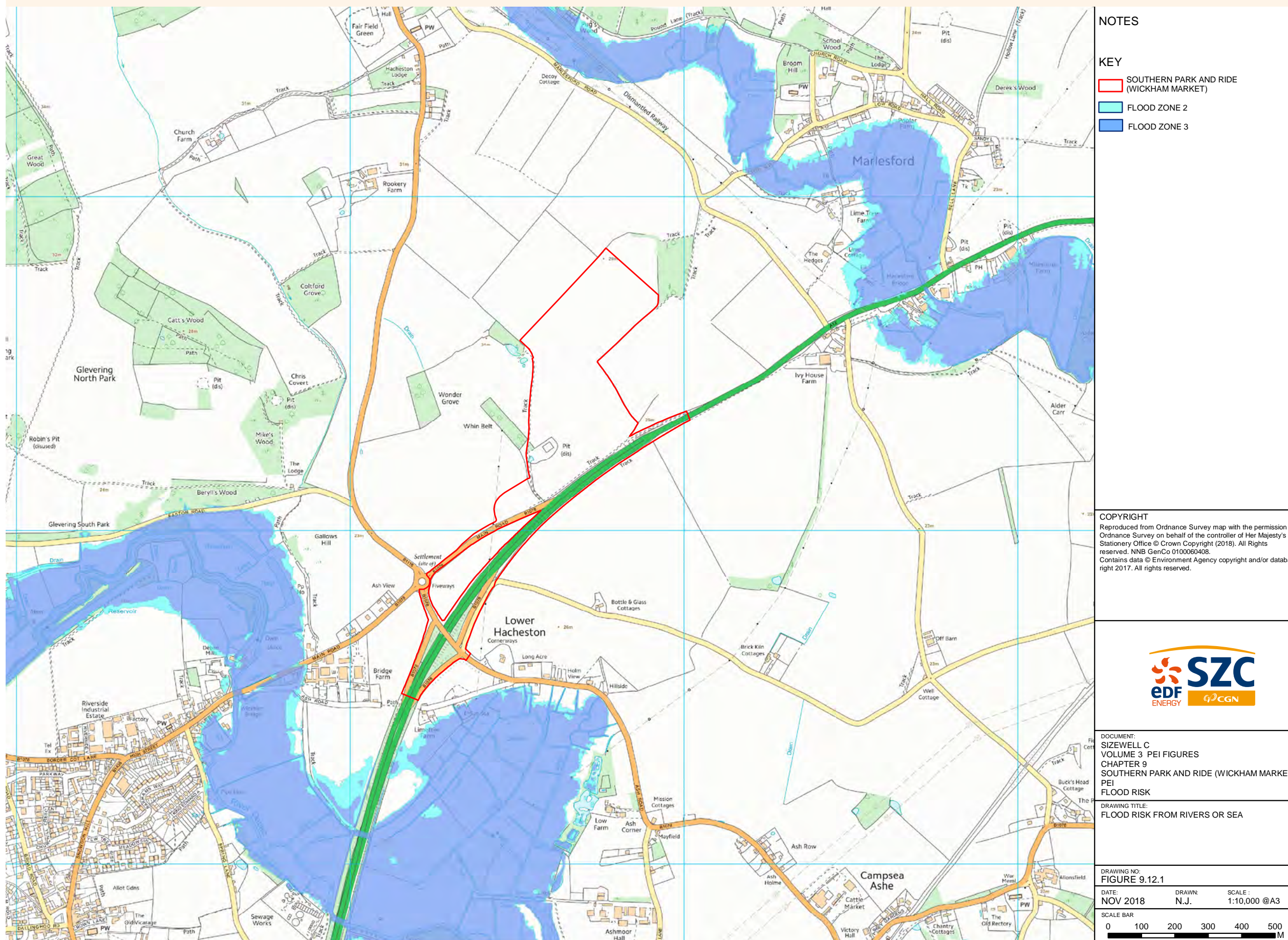
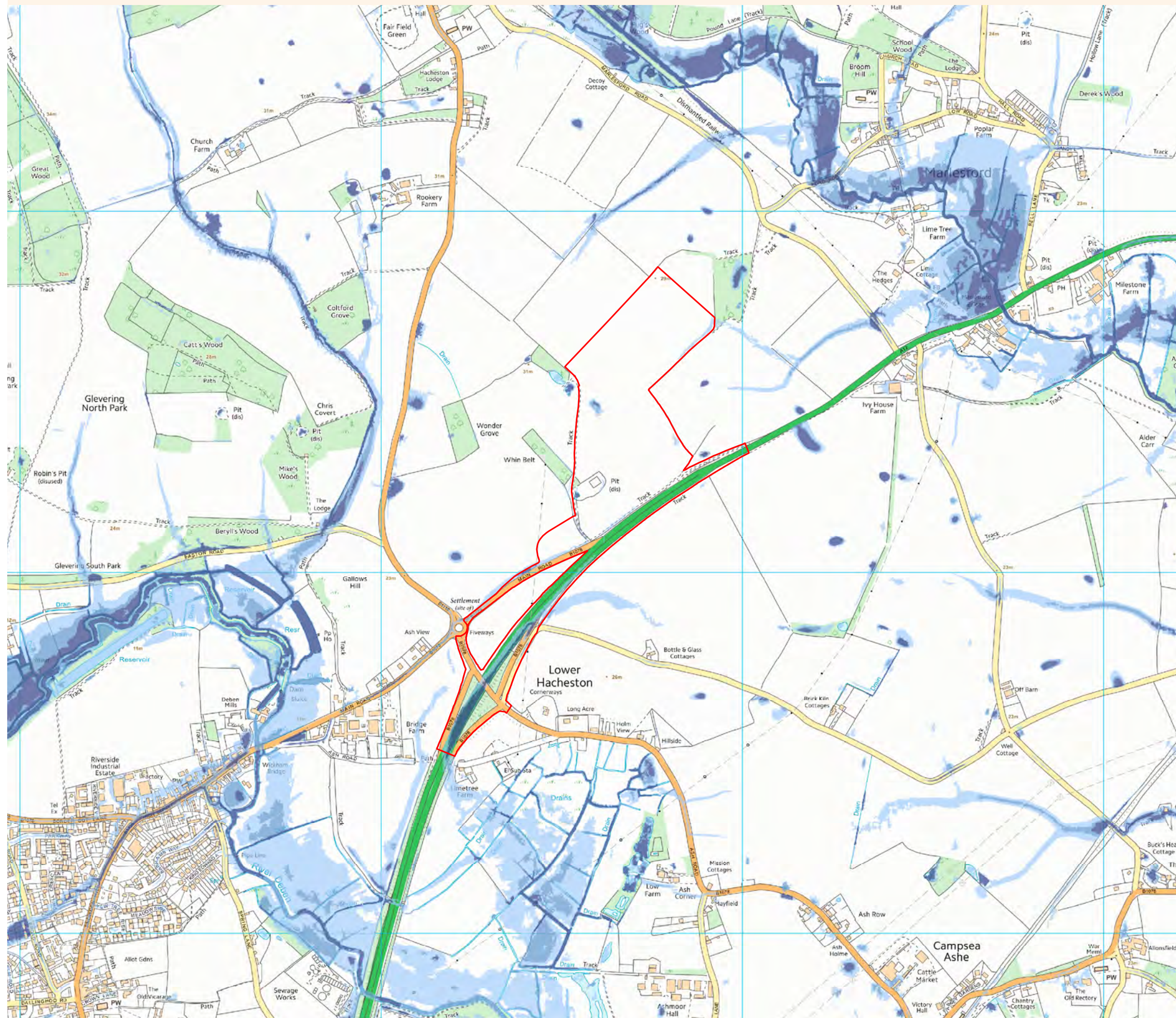




Figure 9.12.2 Flood risk from surface water



NOTES

KEY

- SOUTHERN PARK AND RIDE (WICKHAM MARKET)
- 1 IN 30 FLOOD EXTENT - HIGH
- 1 IN 100 FLOOD EXTENT - MEDIUM
- 1 IN 1000 FLOOD EXTENT - LOW

COPYRIGHT

Reproduced from Ordnance Survey map with the permission of Ordnance Survey on behalf of the controller of Her Majesty's Stationery Office © Crown Copyright (2018). All Rights reserved. NNB GenCo 0100060408. Contains data © Environment Agency copyright and/or database right 2017. All rights reserved.



DOCUMENT:  
 SIZEWELL C  
 VOLUME 3 PEI FIGURES  
 CHAPTER 8  
 SOUTHERN PARK AND RIDE (WICKHAM MARKET)  
 PEI  
 FLOOD RISK

DRAWING TITLE:  
 FLOOD RISK FROM SURFACE WATER

DRAWING NO:  
 FIGURE 9.12.2

DATE: NOV 2018      DRAWN: N.J.      SCALE: 1:10,000 @A3


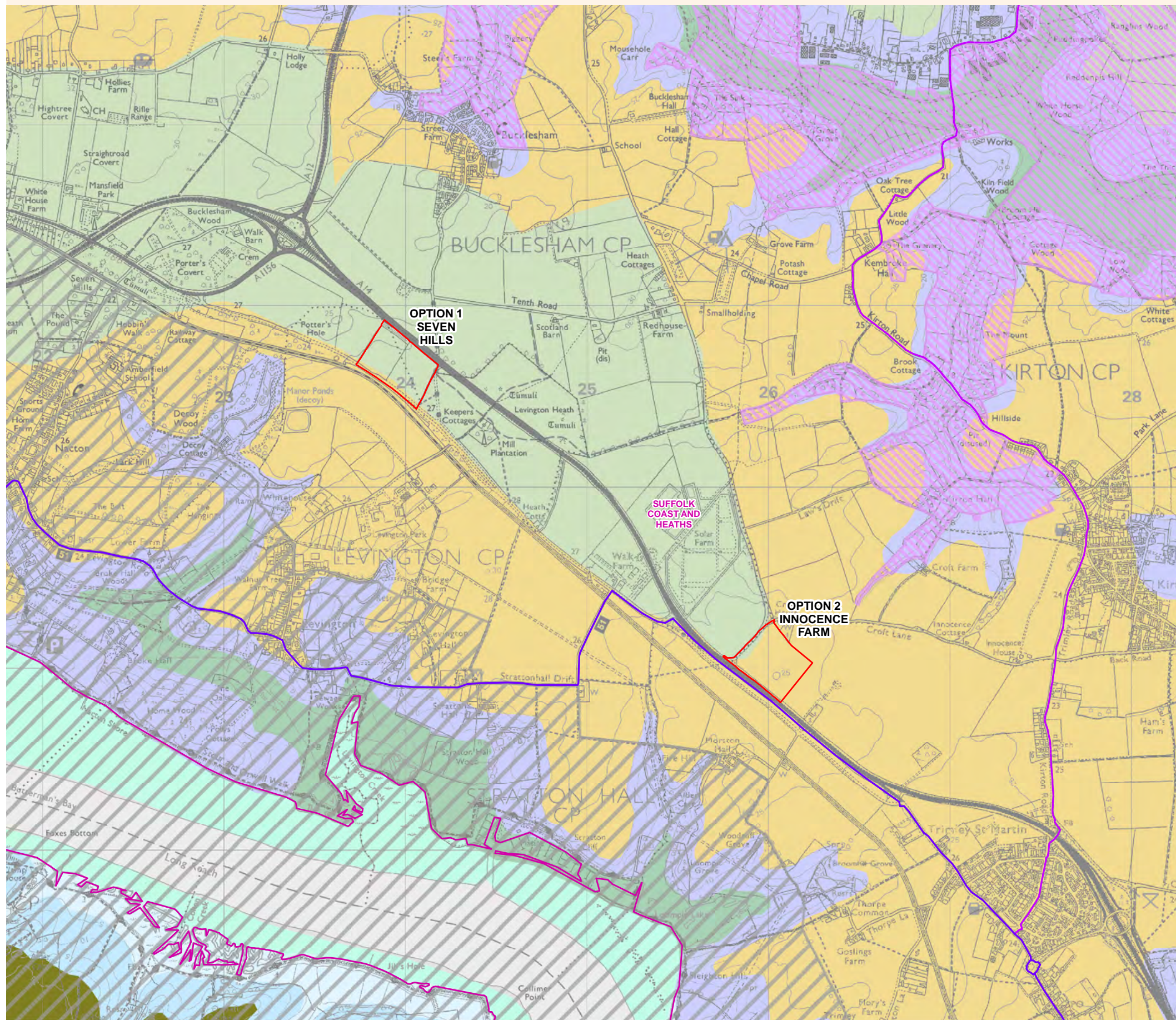




Figure 10.2.1 Landscape and visual receptors



**NOTES**  
Suffolk County Landscape Types have been modified in agreement with Suffolk County Council. Estuaries and stretches of river below the low water mark have been attributed to the appropriate Landscape Type to provide consistent and comprehensive mapping of the terrestrial environment.

- KEY**
- FREIGHT MANAGEMENT OPTIONS
  - AREA OF OUTSTANDING NATURAL BEAUTY (AONB)
  - SPECIAL LANDSCAPE AREA
  - NATIONAL CHARACTER AREAS (NATURAL ENGLAND)
- LANDSCAPE TYPES**
- ANCIENT ESTATE FARMLANDS
  - COASTAL LEVELS
  - ESTATE SANDLANDS
  - PLATEAU ESTATE FARMLANDS
  - ROLLING ESTATE FARMLANDS
  - ROLLING ESTATE SANDLANDS
  - SALTMARSH AND INTERTIDAL FLATS
  - VALLEY MEADOW LANDS
  - SUSTRANS NATIONAL CYCLE ROUTE (NCR) (1)
  - SUSTRANS REGIONAL CYCLE ROUTE (RCR) (41/42)

**COPYRIGHT**  
Reproduced from Ordnance Survey map with the permission of Ordnance Survey on behalf of the controller of Her Majesty's Stationery Office © Crown Copyright (2018). All Rights reserved. NNB GenCo 0100060408. Reproduced from Ordnance Survey digital map data © Crown copyright 2018. All rights reserved. Licence number 0100031673.  
© Natural England material is reproduced with the permission of Natural England 2018. Contains public sector information licensed under the Open Government Licence v3.0. Ordnance Survey material by permission of Ordnance Survey on behalf of the Controller of Her Majesty's Stationery Office © Crown Copyright. All rights reserved. (Suffolk County Council Licence No. 100023395 2018). National Cycle Route data supplied by Sustrans and contains Ordnance Survey data © Crown copyright and database right (2017).



**DOCUMENT:**  
SIZEWELL C  
VOLUME 3 PEI FIGURES  
CHAPTER 10  
FREIGHT MANAGEMENT FACILITY PEI  
LANDSCAPE AND VISUAL

**DRAWING TITLE:**  
LANDSCAPE AND VISUAL RECEPTORS

**DRAWING NO:**  
FIGURE 10.2.1

**DATE:** NOV 2018      **DRAWN:** V.W.      **SCALE:** 1:20,000 @A3





Figure 10.3.1 International and national statutory designated sites within 5km radius and non-statutory designated sites within 2km radius

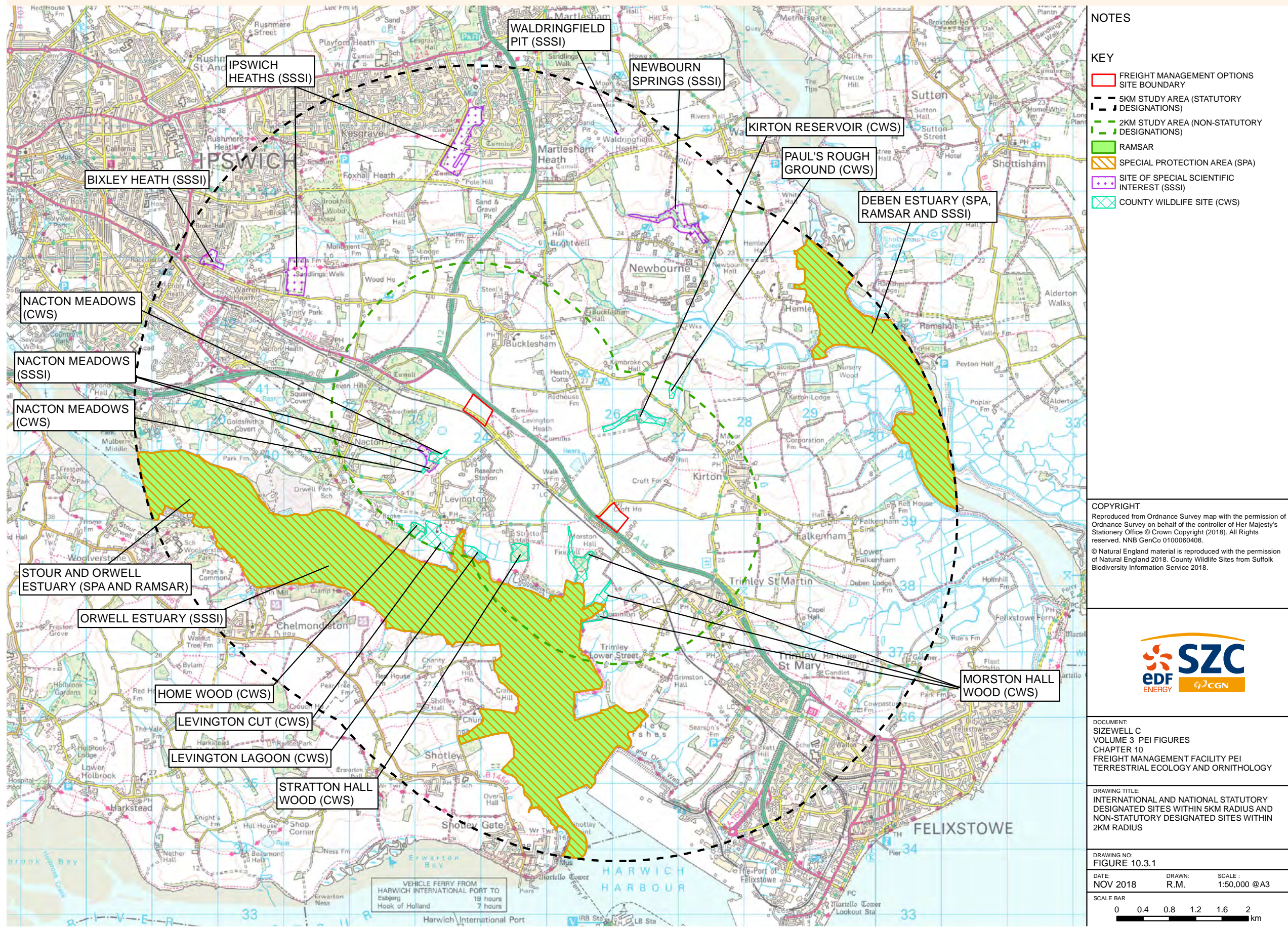
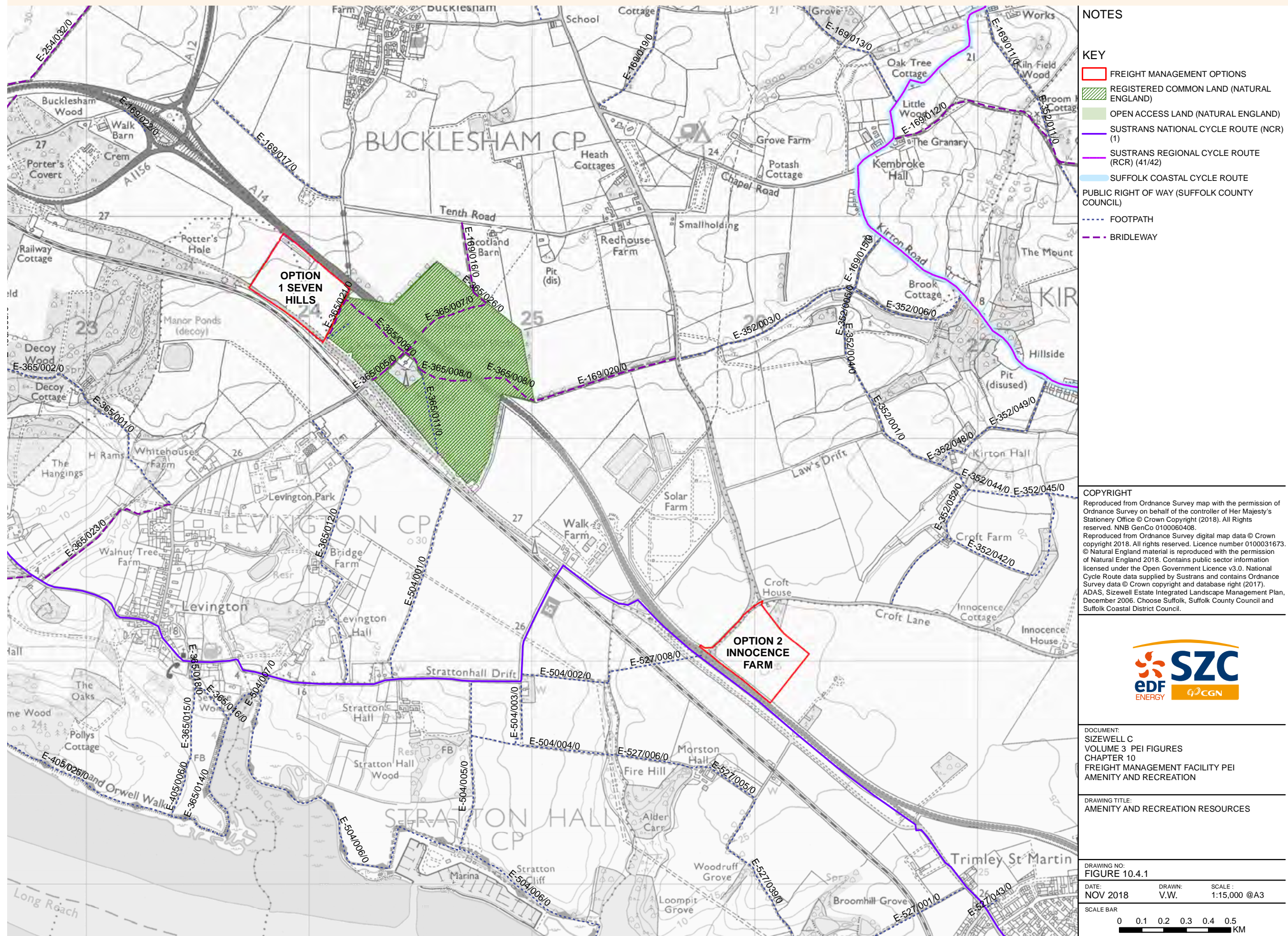




Figure 10.4.1 Amenity and recreation resources



- NOTES**
- KEY**
- FREIGHT MANAGEMENT OPTIONS
  - REGISTERED COMMON LAND (NATURAL ENGLAND)
  - OPEN ACCESS LAND (NATURAL ENGLAND)
  - SUSTRANS NATIONAL CYCLE ROUTE (NCR) (1)
  - SUSTRANS REGIONAL CYCLE ROUTE (RCR) (41/42)
  - SUFFOLK COASTAL CYCLE ROUTE
  - PUBLIC RIGHT OF WAY (SUFFOLK COUNTY COUNCIL)
  - FOOTPATH
  - BRIDLEWAY

**COPYRIGHT**  
 Reproduced from Ordnance Survey map with the permission of Ordnance Survey on behalf of the controller of Her Majesty's Stationery Office © Crown Copyright (2018). All Rights reserved. NNB GenCo 0100060406.  
 Reproduced from Ordnance Survey digital map data © Crown copyright 2018. All rights reserved. Licence number 0100031673.  
 © Natural England material is reproduced with the permission of Natural England 2018. Contains public sector information licensed under the Open Government Licence v3.0. National Cycle Route data supplied by Sustrans and contains Ordnance Survey data © Crown copyright and database right (2017).  
 ADAS, Sizewell Estate Integrated Landscape Management Plan, December 2006. Choose Suffolk, Suffolk County Council and Suffolk Coastal District Council.



**DOCUMENT:**  
 SIZEWELL C  
 VOLUME 3 PEI FIGURES  
 CHAPTER 10  
 FREIGHT MANAGEMENT FACILITY PEI  
 AMENITY AND RECREATION

**DRAWING TITLE:**  
 AMENITY AND RECREATION RESOURCES

**DRAWING NO:**  
 FIGURE 10.4.1

**DATE:** NOV 2018      **DRAWN:** V.W.      **SCALE:** 1:15,000 @A3

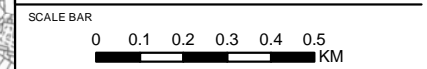




Figure 10.5.1 Designated heritage assets



NOTES

KEY

- FREIGHT MANAGEMENT OPTIONS
- 1KM STUDY AREA
- SCHEDULED MONUMENT
- ▲ GRADE II LISTED BUILDING

COPYRIGHT

Reproduced from Ordnance Survey map with the permission of Ordnance Survey on behalf of the controller of Her Majesty's Stationery Office © Crown Copyright (2018). All Rights reserved. NNB GenCo 0100060408.  
The Historic England GIS Data contained in this material was obtained on 05/04/2018. The most publicly available up to date Historic England GIS Data can be obtained from <http://www.historicengland.org.uk> © Historic England 2018.



DOCUMENT:  
SIZEWELL C  
VOLUME 3 PEI FIGURES  
CHAPTER 10  
FREIGHT MANAGEMENT FACILITY PEI  
TERRESTRIAL HISTORIC ENVIRONMENT

DRAWING TITLE:  
DESIGNATED HERITAGE ASSETS

DRAWING NO:  
FIGURE 10.5.1

DATE: NOV 2018      DRAWN: J.P.      SCALE: 1:15,000 @A3

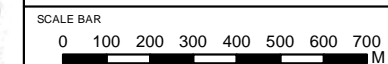




Figure 10.6.1 Soilscape mapping

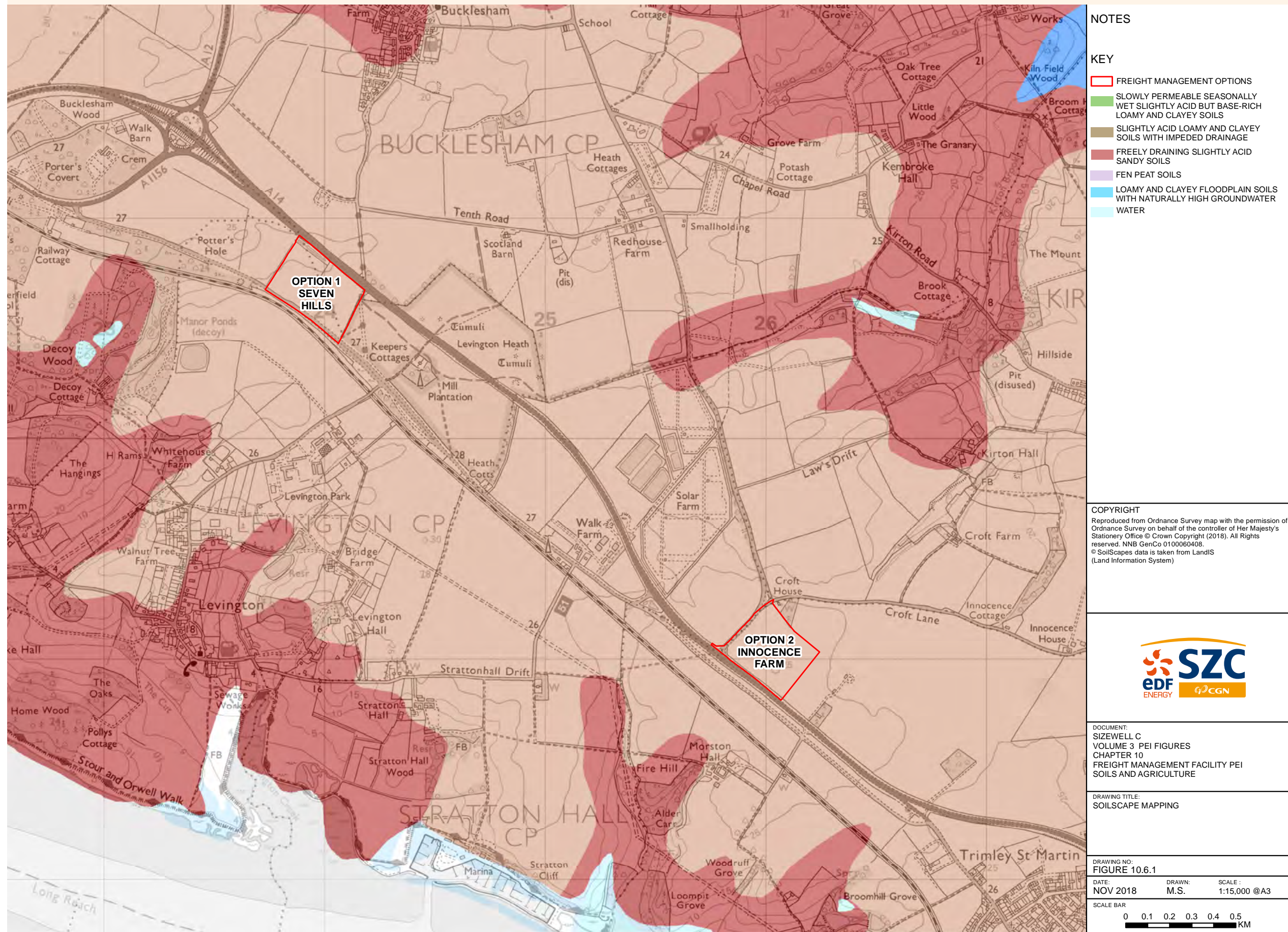
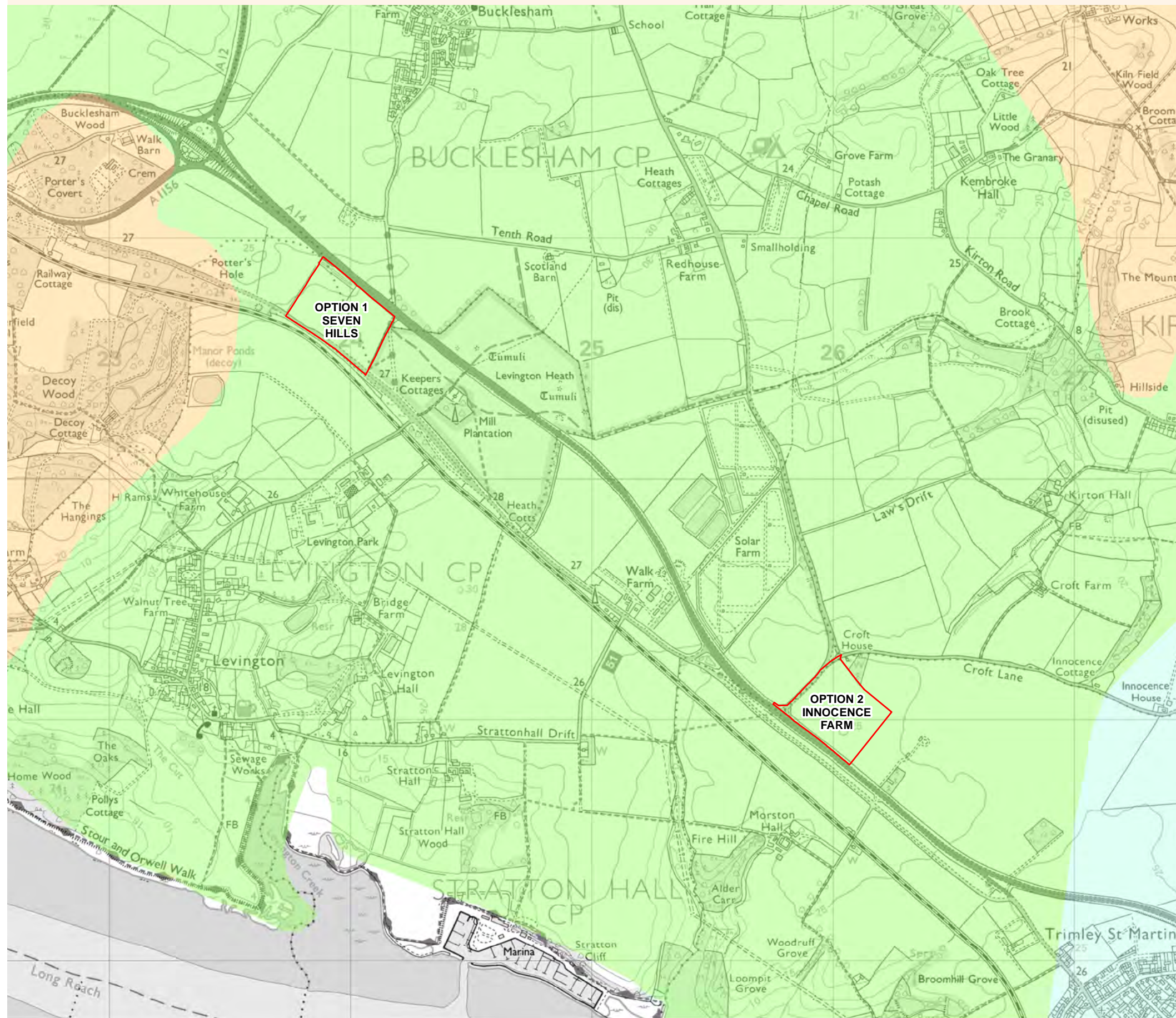




Figure 10.6.2 Provisional ALC mapping



NOTES

KEY

- FREIGHT MANAGEMENT OPTIONS
- PROVISIONAL AGRICULTURAL LAND CLASSIFICATION ALC**
- GRADE**
- GRADE 1
- GRADE 2
- GRADE 3
- GRADE 4
- GRADE 5
- NON AGRICULTURAL
- URBAN

COPYRIGHT

Reproduced from Ordnance Survey map with the permission of Ordnance Survey on behalf of the controller of Her Majesty's Stationery Office © Crown Copyright (2018). All Rights reserved. NNB GenCo 0100060408.  
 © Provisional Agricultural Land Classification ALC is reproduced with the permission of Natural England 2018. Contains public sector information licensed under the Open Government Licence v3.0.



DOCUMENT:  
 SIZEWELL C  
 VOLUME 3 PEI FIGURES  
 CHAPTER 10  
 FREIGHT MANAGEMENT FACILITY PEI  
 SOILS AND AGRICULTURE

DRAWING TITLE:  
 PROVISIONAL ALC MAPPING

DRAWING NO:  
 FIGURE 10.6.2

DATE: NOV 2018      DRAWN: M.S.      SCALE: 1:15,000 @A3






Figure 10.6.3 Agri-environment schemes

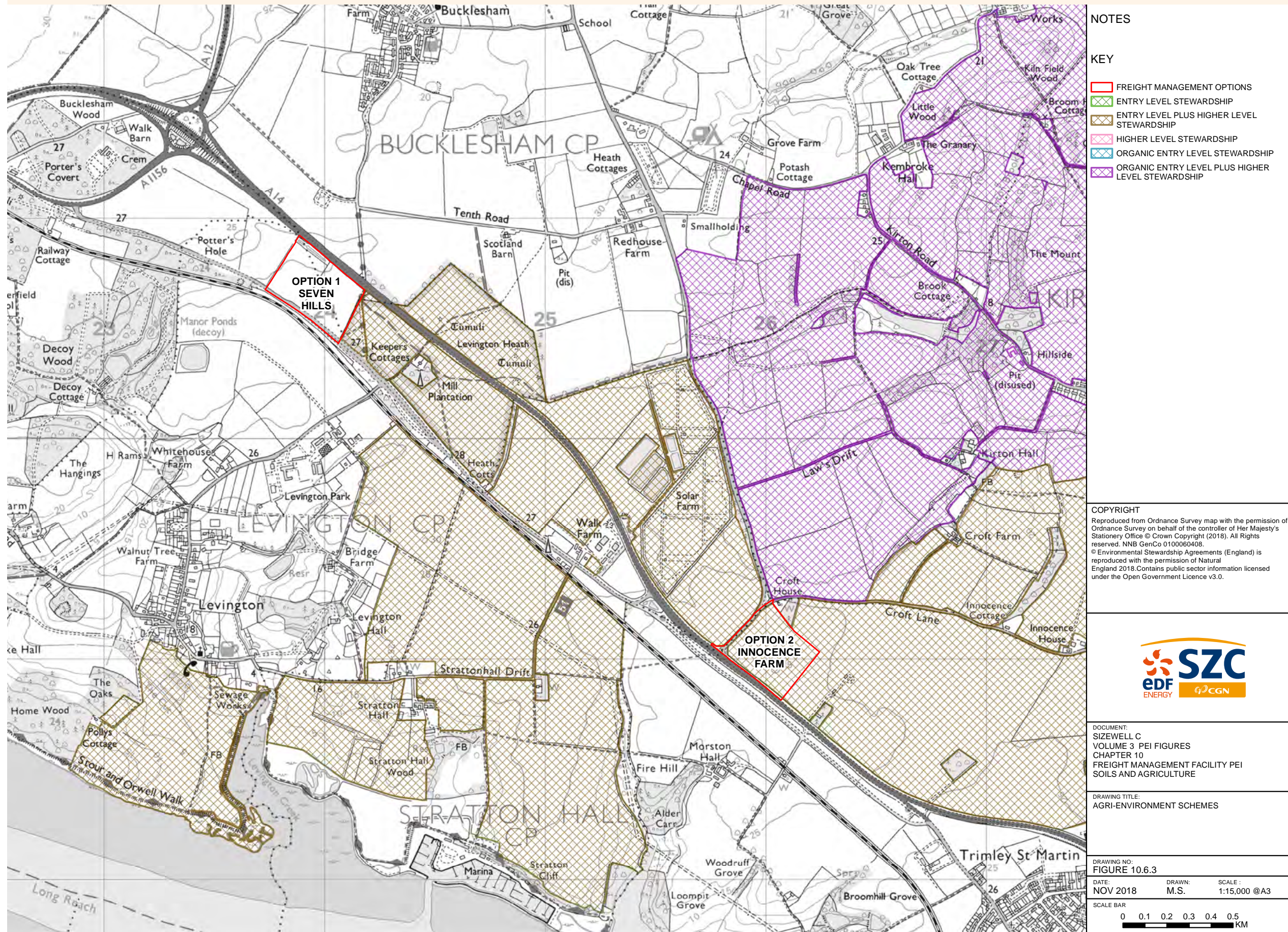
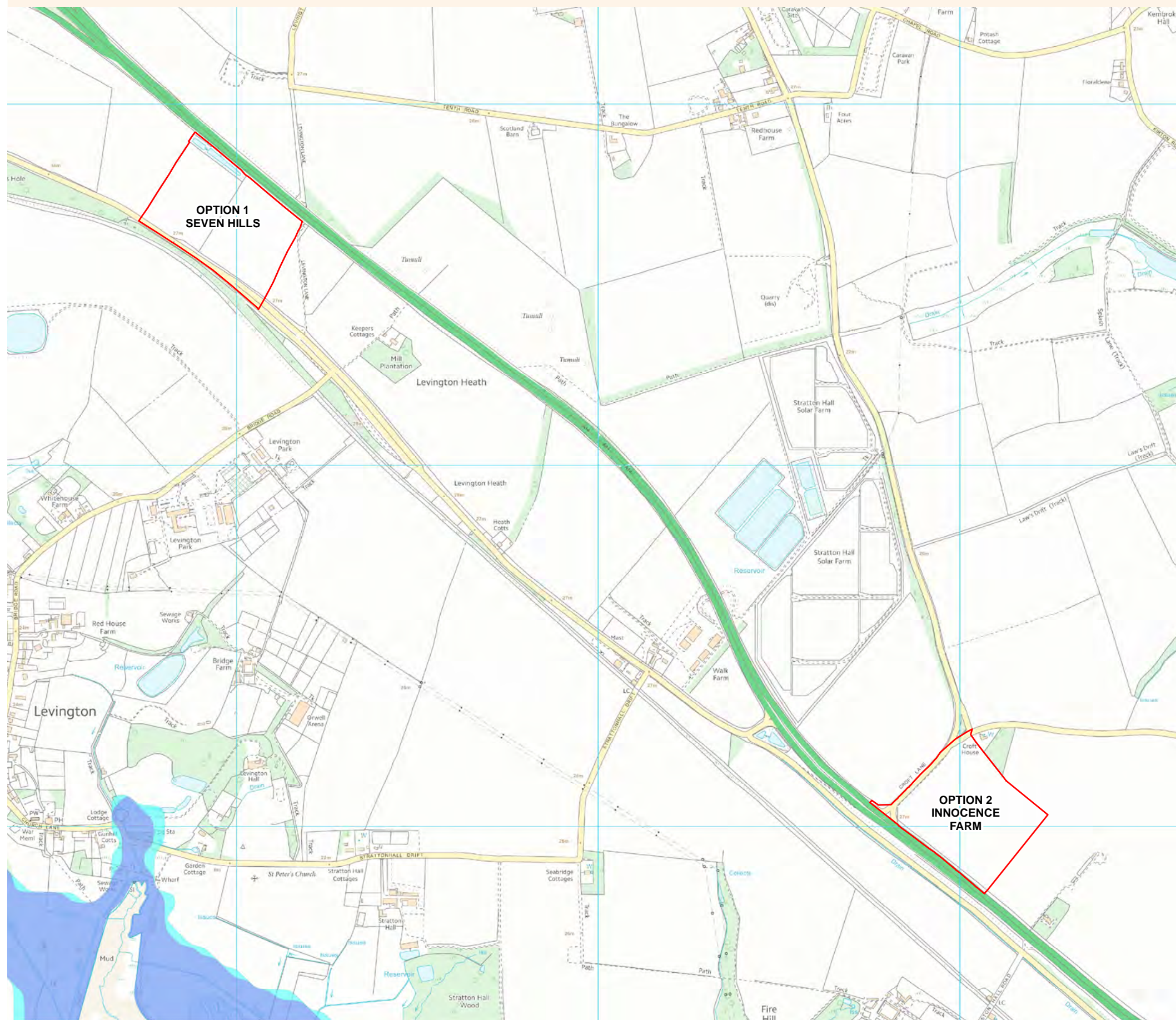




Figure 10.12.1 Flood risk from rivers or sea



NOTES

KEY

- FREIGHT MANAGEMENT OPTIONS
- FLOOD ZONE 2
- FLOOD ZONE 3

COPYRIGHT

Reproduced from Ordnance Survey map with the permission of Ordnance Survey on behalf of the controller of Her Majesty's Stationery Office © Crown Copyright (2018). All Rights reserved. NNB GenCo 0100060408. Contains data © Environment Agency copyright and/or database right 2017. All rights reserved.



DOCUMENT:  
 SIZEWELL C  
 VOLUME 3 PEI FIGURES  
 CHAPTER 10  
 FREIGHT MANAGEMENT FACILITY PEI  
 FLOOD RISK

DRAWING TITLE:  
 FLOOD RISK FROM RIVERS OR SEA

DRAWING NO:  
 FIGURE 10.12.1

DATE: NOV 2018      DRAWN: N.J.      SCALE: 1:10,000 @A3


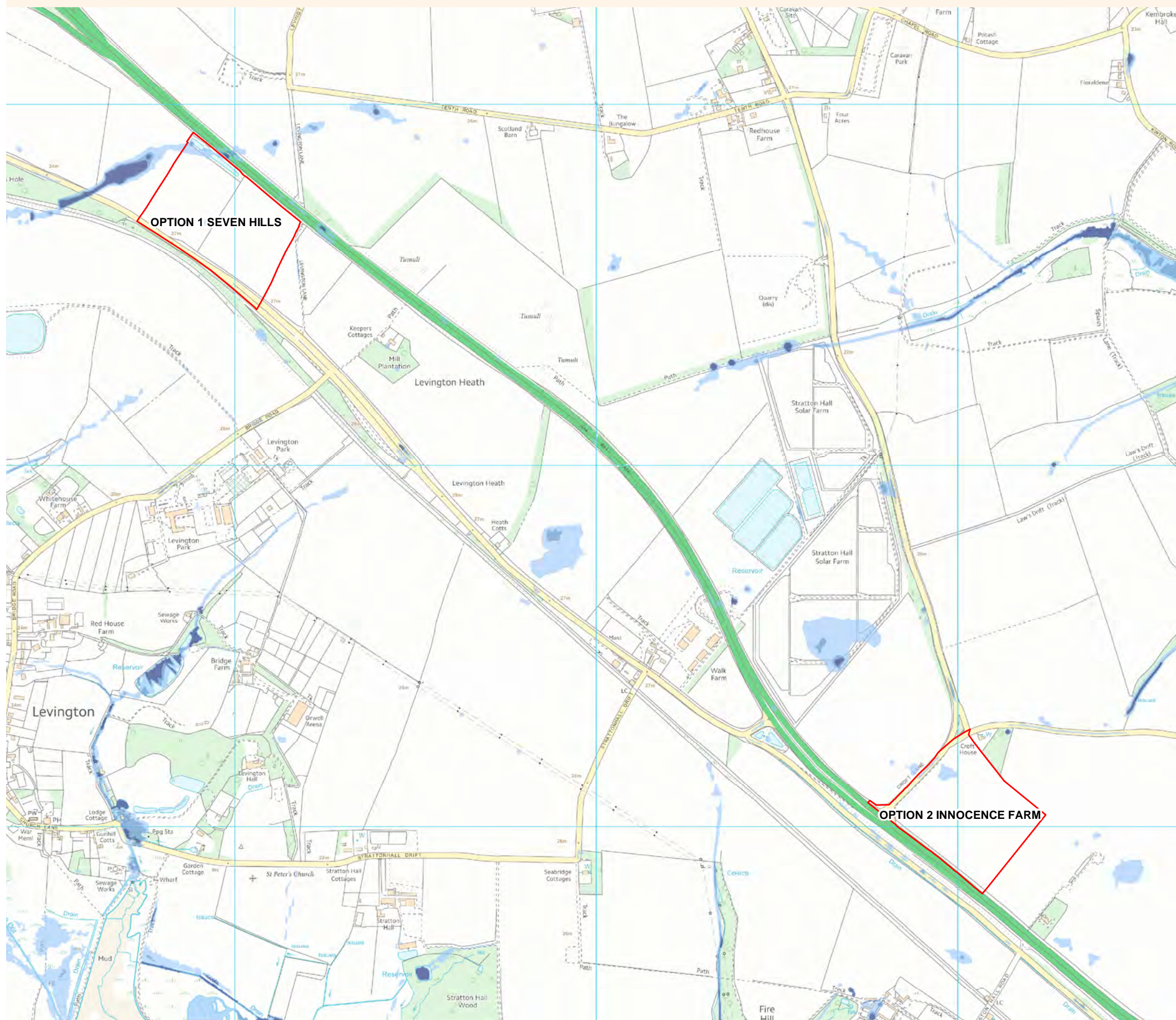




Figure 10.12.2 Flood risk from surface water



NOTES

KEY

- FREIGHT MANAGEMENT OPTIONS
- 1 IN 30 FLOOD EXTENT - HIGH
- 1 IN 100 FLOOD EXTENT - MEDIUM
- 1 IN 1000 FLOOD EXTENT - LOW

COPYRIGHT

Reproduced from Ordnance Survey map with the permission of Ordnance Survey on behalf of the controller of Her Majesty's Stationery Office © Crown Copyright (2018). All Rights reserved. NNB GenCo 0100060408. Contains data © Environment Agency copyright and/or database right 2017. All rights reserved.



DOCUMENT:  
 SIZEWELL C  
 VOLUME 3 PEI FIGURES  
 CHAPTER 10  
 FREIGHT MANAGEMENT FACILITY PEI  
 FLOOD RISK

DRAWING TITLE:  
 FLOOD RISK FROM SURFACE WATER

DRAWING NO:  
 FIGURE 10.12.2

DATE: NOV 2018      DRAWN: N.J.      SCALE: 1:10,000 @A3






Figure 11.2.1 Landscape and visual receptors

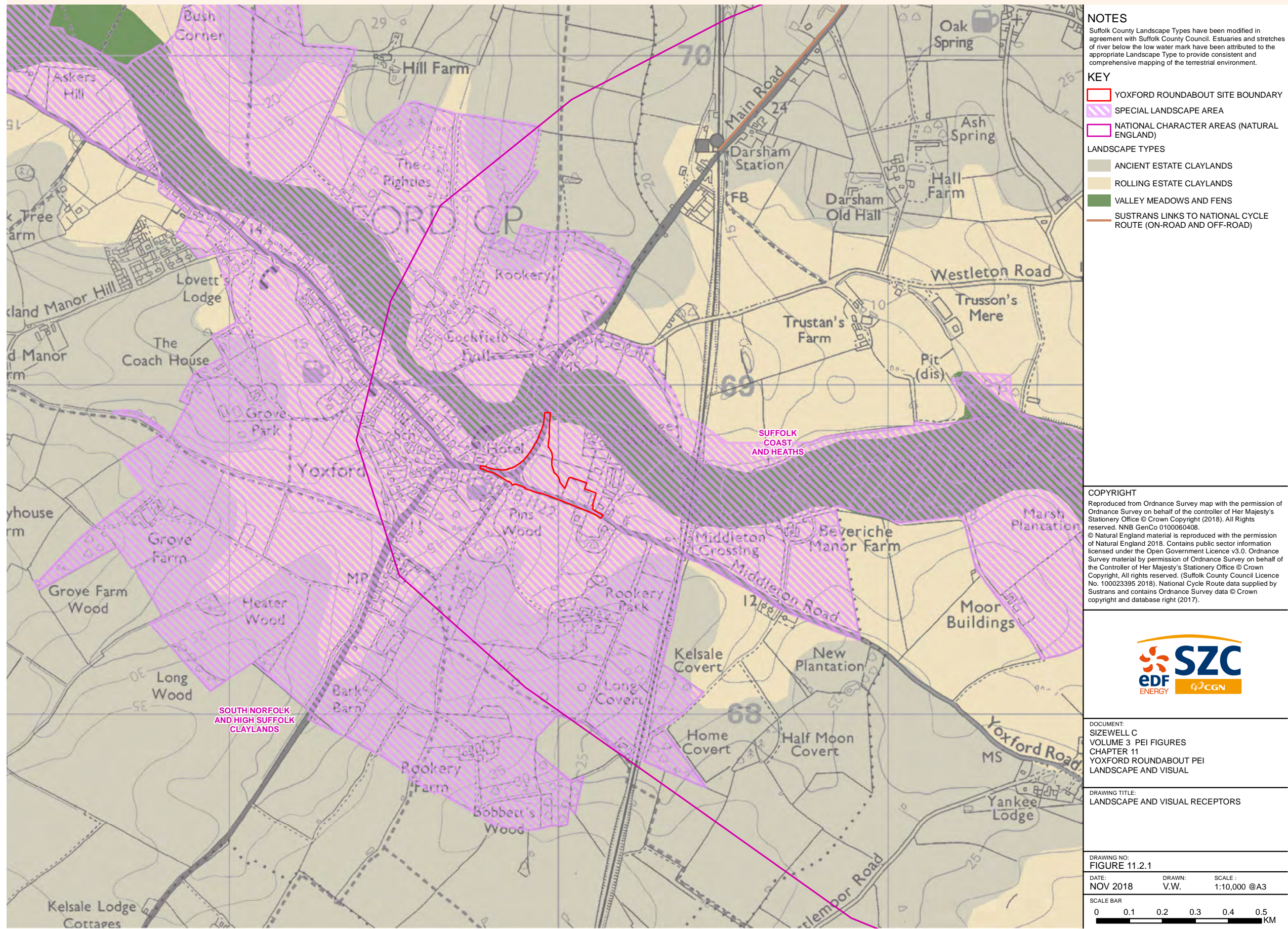




Figure 11.3.1 International and national statutory designated sites within 5km radius and non-statutory designated sites within 2km radius

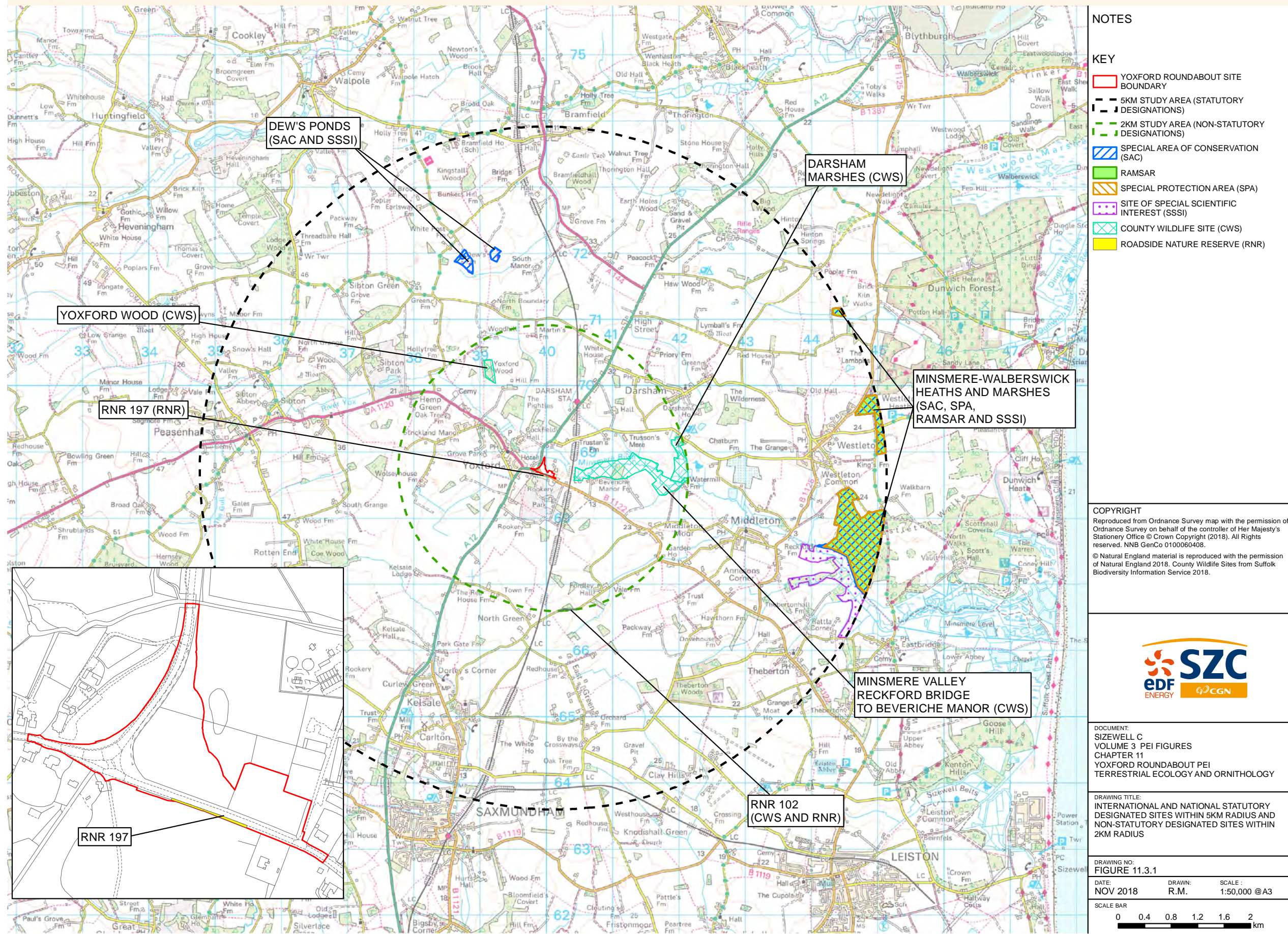




Figure 11.4.1 Amenity and recreation resources

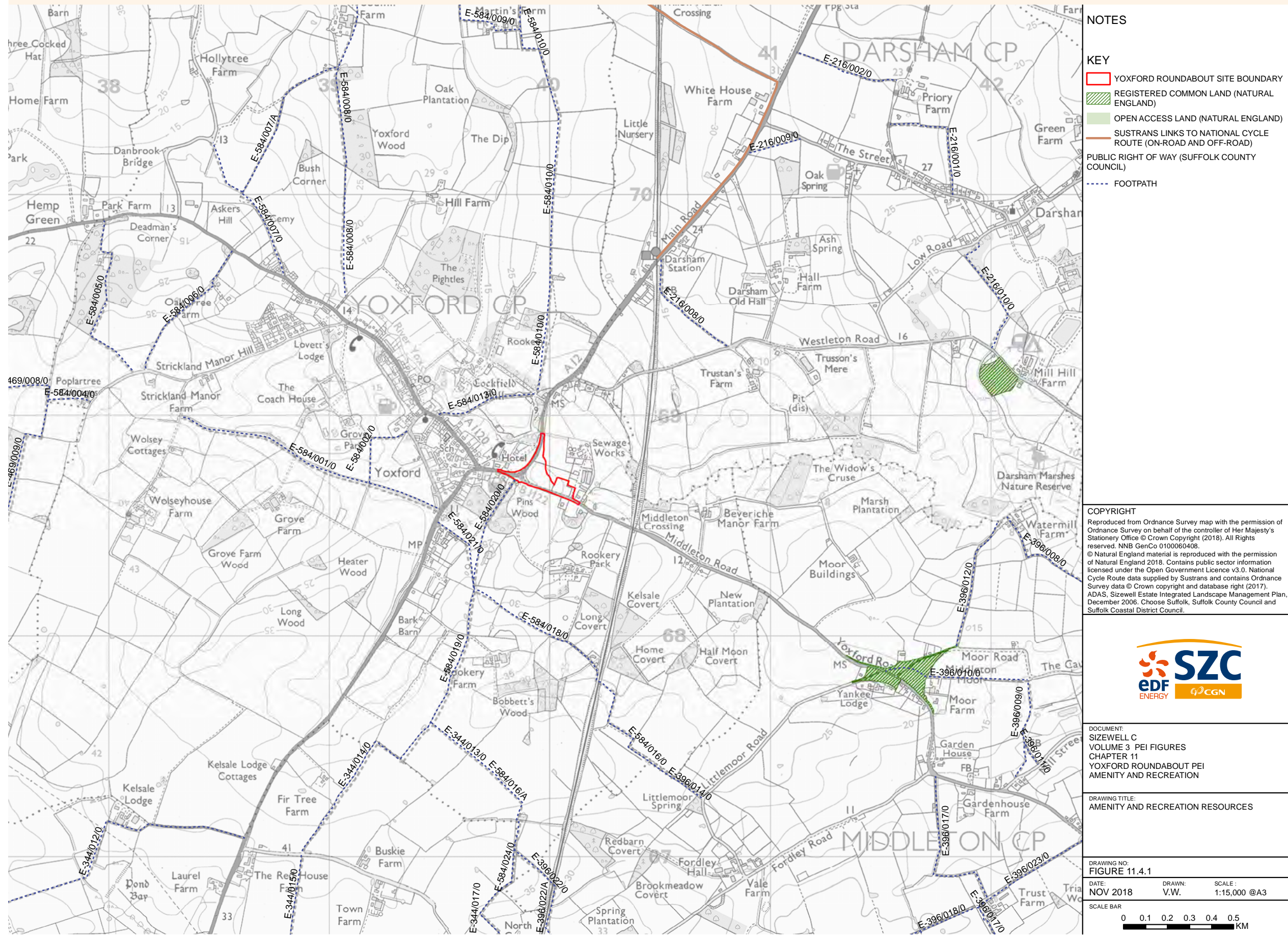




Figure 11.5.1 Designated heritage assets

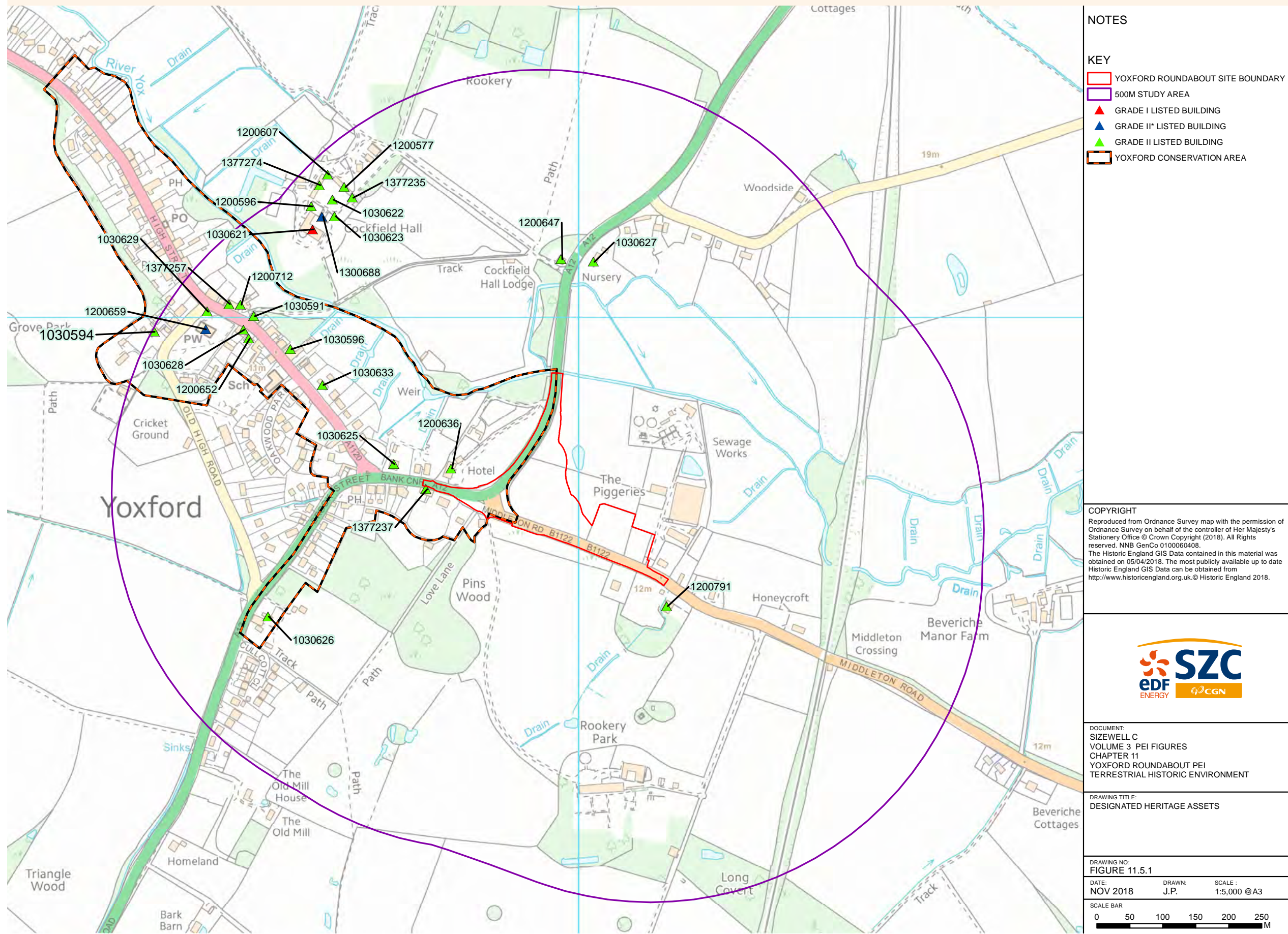
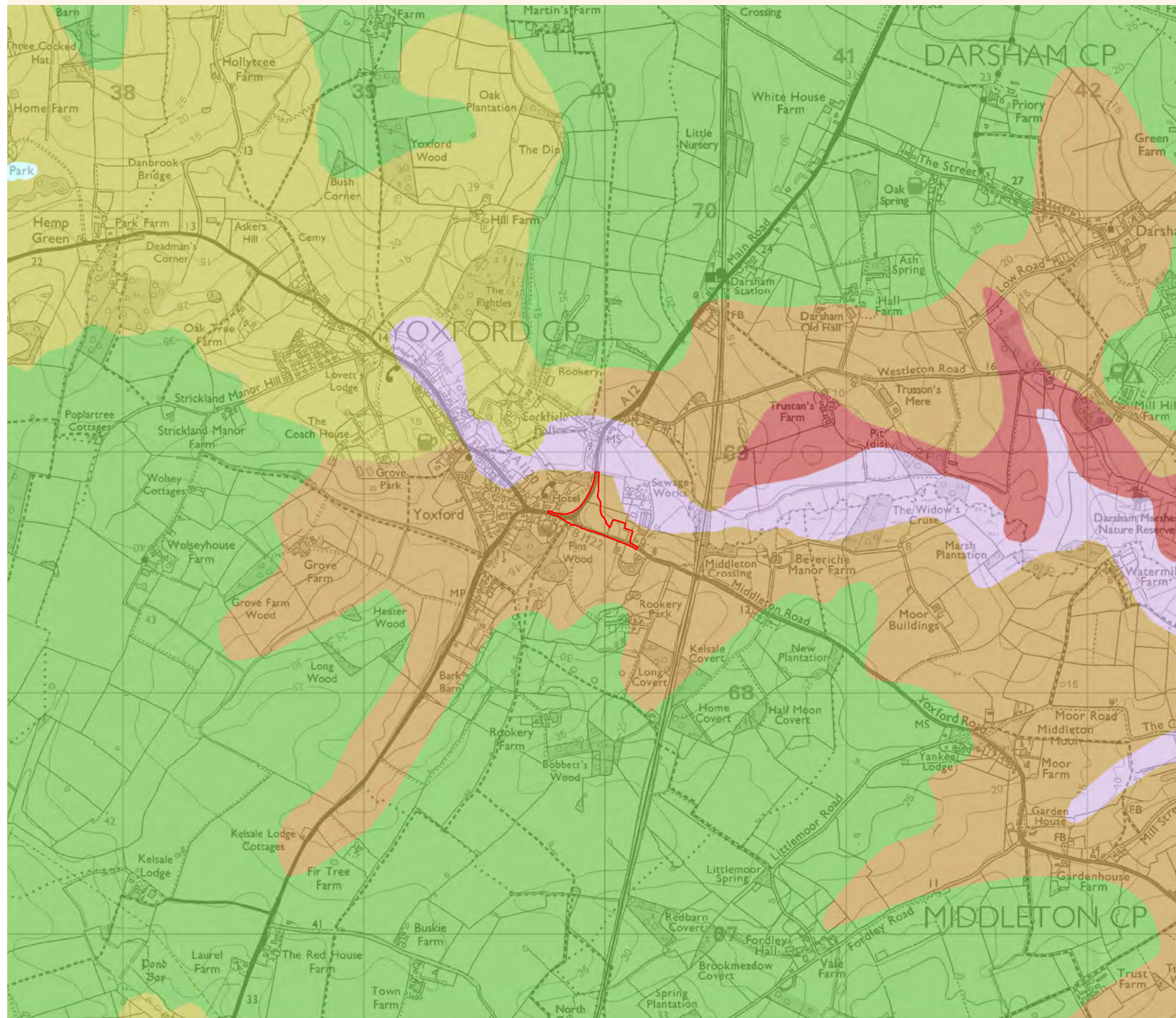




Figure 11.6.1 Soilscape mapping



NOTES

KEY

- YOXFORD ROUNDABOUT SITE BOUNDARY
- SLOWLY PERMEABLE SEASONALLY WET SLIGHTLY ACID BUT BASE-RICH LOAMY AND CLAYEY SOILS
- FREELY DRAINING SLIGHTLY ACID BUT BASE-RICH SOILS
- FREELY DRAINING SLIGHTLY ACID SANDY SOILS
- FEN PEAT SOILS
- LIME-RICH LOAMY AND CLAYEY SOILS WITH IMPEDED DRAINAGE
- WATER

COPYRIGHT

Reproduced from Ordnance Survey map with the permission of Ordnance Survey on behalf of the controller of Her Majesty's Stationery Office © Crown Copyright (2018). All Rights reserved. NNB GenCo 0100060408.  
 © SoilScapes data is taken from LandIS (Land Information System)



DOCUMENT:  
 SIZEWELL C  
 VOLUME 3 PEI FIGURES  
 CHAPTER 11  
 YOXFORD ROUNDABOUT PEI  
 SOILS AND AGRICULTURE

DRAWING TITLE:  
 SOILSCAPE MAPPING

DRAWING NO:  
 FIGURE 11.6.1

DATE: NOV 2018      DRAWN: M.S.      SCALE: 1:15,000 @A3

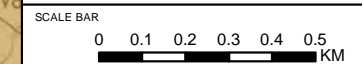
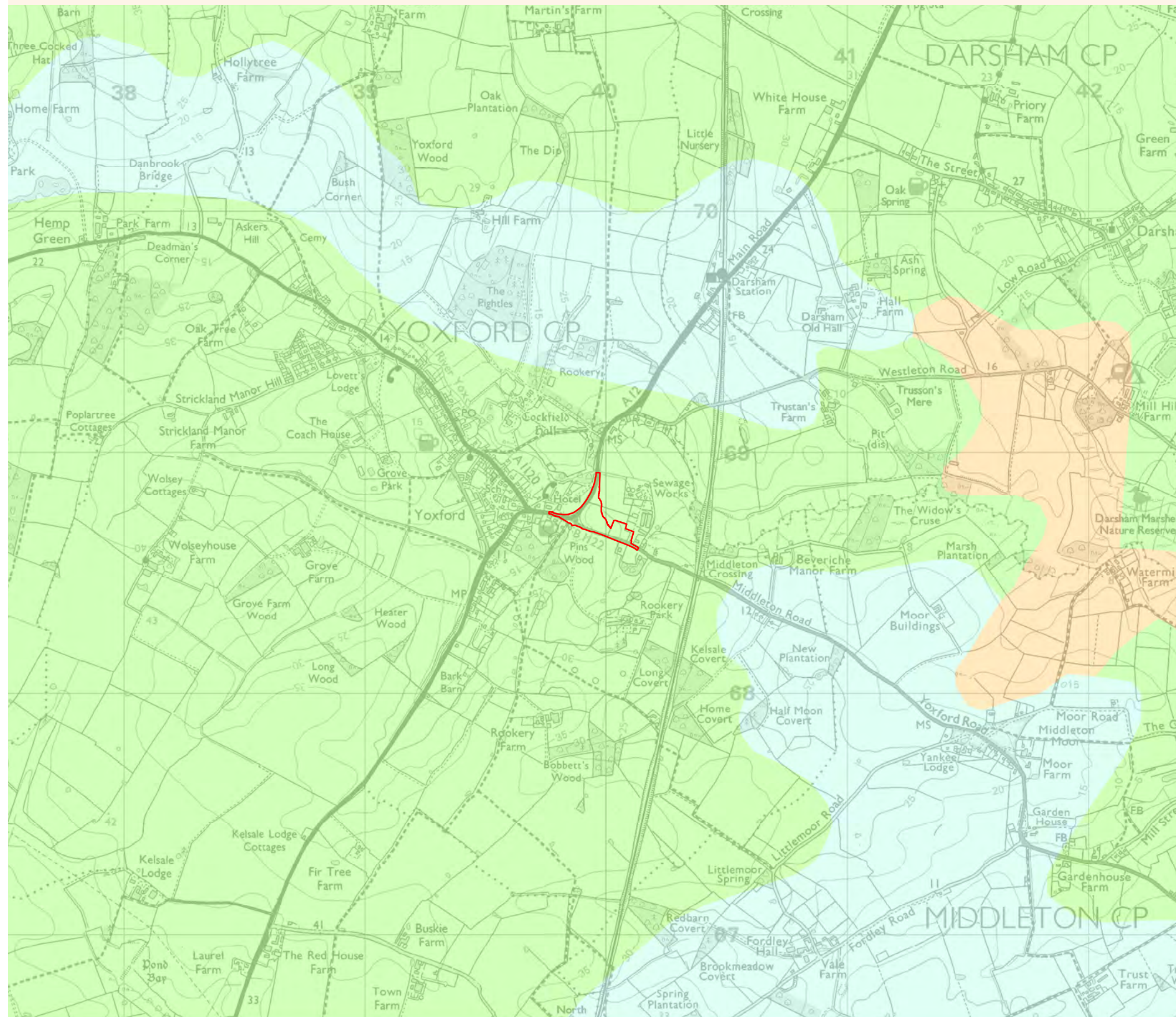




Figure 11.6.2 Provisional ALC mapping



NOTES

KEY

- YOXFORD ROUNDABOUT SITE BOUNDARY
- PROVISIONAL AGRICULTURAL LAND CLASSIFICATION ALC**
- GRADE**
- GRADE 1
- GRADE 2
- GRADE 3
- GRADE 4
- GRADE 5
- NON AGRICULTURAL
- URBAN

**COPYRIGHT**  
 Reproduced from Ordnance Survey map with the permission of Ordnance Survey on behalf of the controller of Her Majesty's Stationery Office © Crown Copyright (2018). All Rights reserved. NNB GenCo 0100060408.  
 © Provisional Agricultural Land Classification ALC is reproduced with the permission of Natural England 2018. Contains public sector information licensed under the Open Government Licence v3.0.



**DOCUMENT:**  
 SIZEWELL C  
 VOLUME 3 PEI FIGURES  
 CHAPTER 11  
 YOXFORD ROUNDABOUT PEI  
 SOILS AND AGRICULTURE

**DRAWING TITLE:**  
 PROVISIONAL ALC MAPPING

**DRAWING NO:**  
 FIGURE 11.6.2

**DATE:** NOV 2018      **DRAWN:** M.S.      **SCALE:** 1:15,000 @A3






Figure 11.6.3 Forestry and woodland schemes

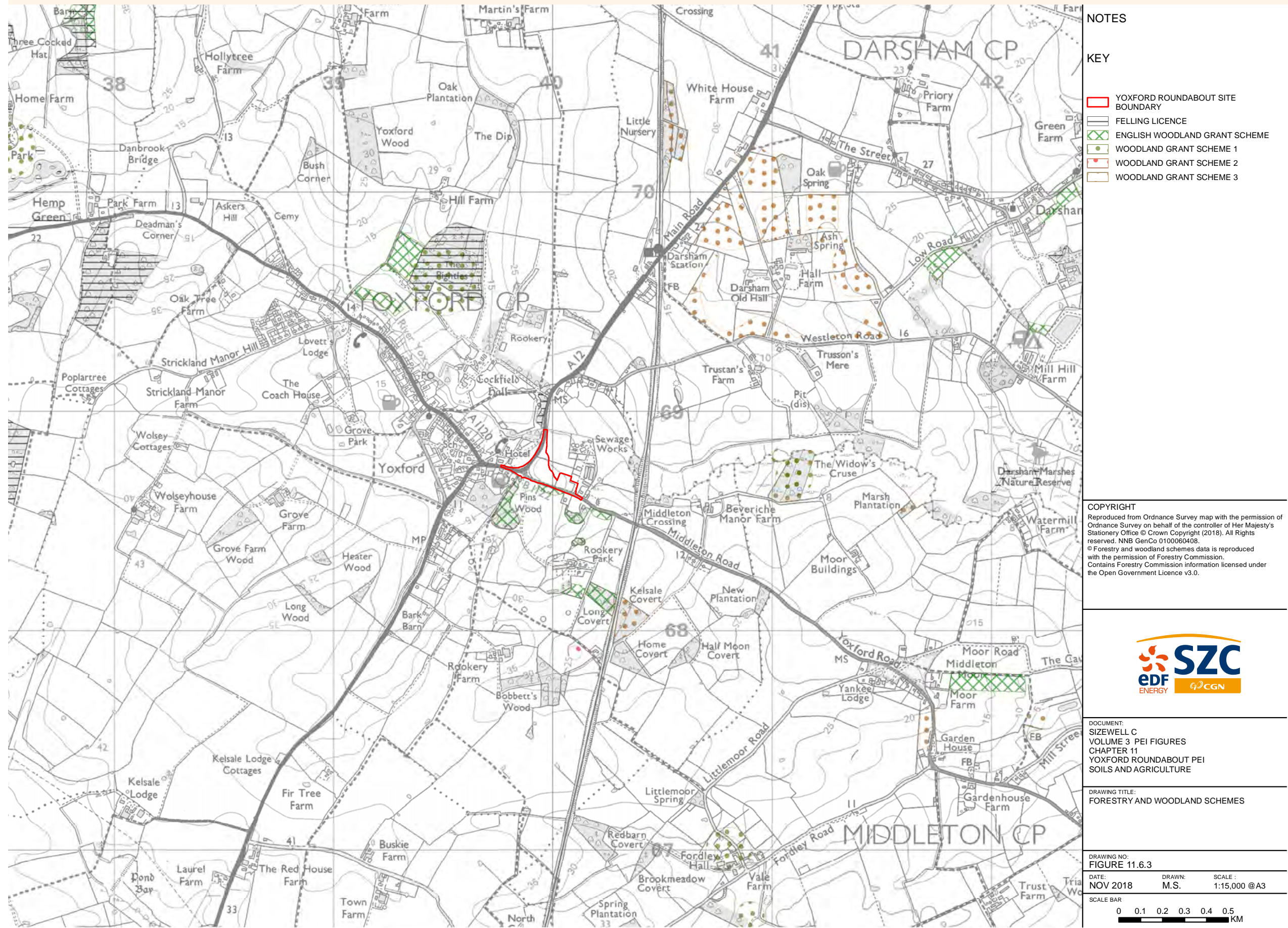
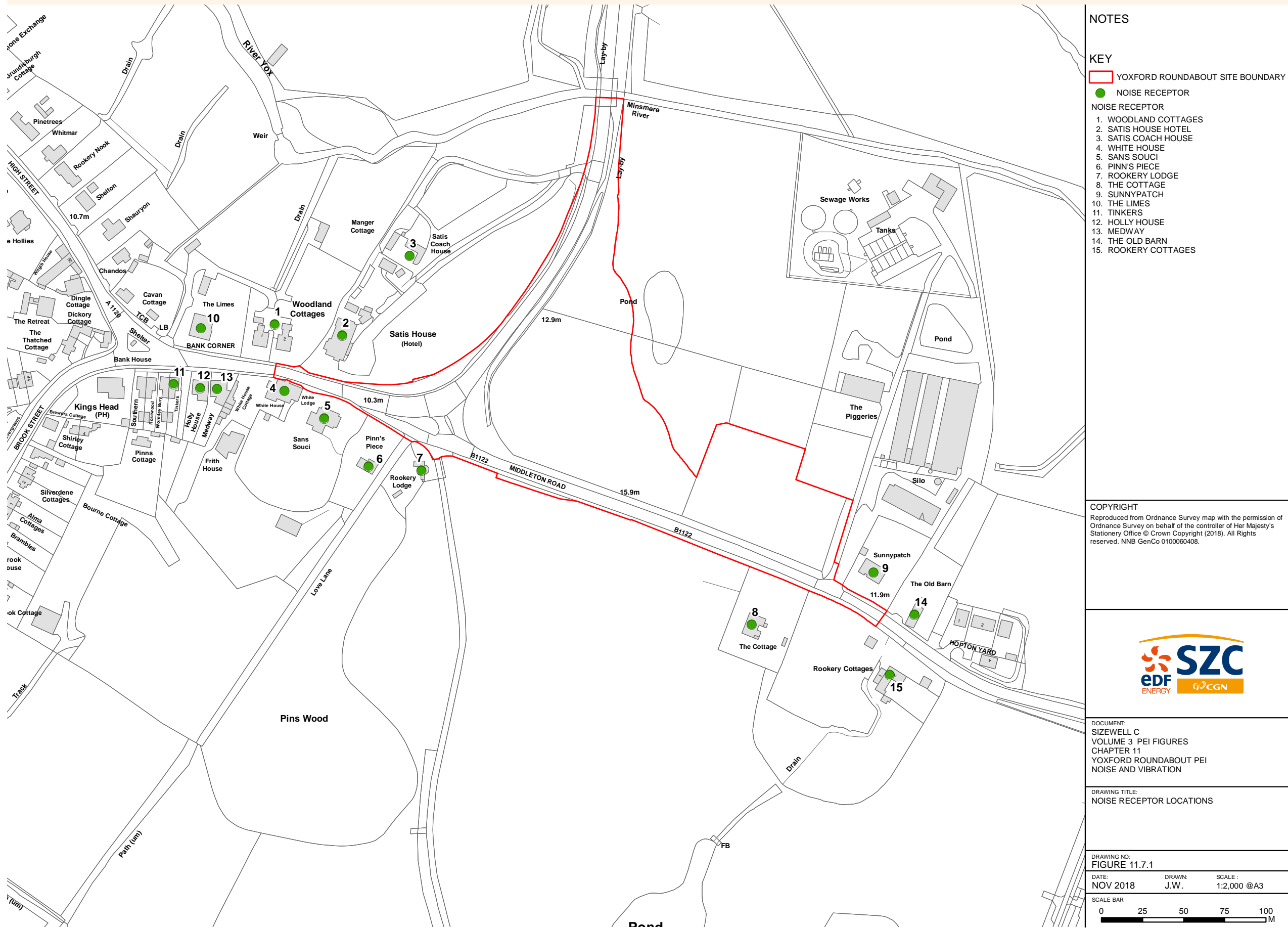




Figure 11.7.1 Noise receptor locations



NOTES

KEY

YOXFORD ROUNDABOUT SITE BOUNDARY

● NOISE RECEPTOR

- NOISE RECEPTOR
1. WOODLAND COTTAGES
  2. SATIS HOUSE HOTEL
  3. SATIS COACH HOUSE
  4. WHITE HOUSE
  5. SANS SOUCI
  6. PINN'S PIECE
  7. ROOKERY LODGE
  8. THE COTTAGE
  9. SUNNYPATCH
  10. THE LIMES
  11. TINKERS
  12. HOLLY HOUSE
  13. MEDWAY
  14. THE OLD BARN
  15. ROOKERY COTTAGES

COPYRIGHT  
 Reproduced from Ordnance Survey map with the permission of Ordnance Survey on behalf of the controller of Her Majesty's Stationery Office © Crown Copyright (2018). All Rights reserved. NNB GenCo 0100060408.



DOCUMENT:  
 SIZEWELL C  
 VOLUME 3 PEI FIGURES  
 CHAPTER 11  
 YOXFORD ROUNDABOUT PEI  
 NOISE AND VIBRATION

DRAWING TITLE:  
 NOISE RECEPTOR LOCATIONS

DRAWING NO:  
 FIGURE 11.7.1

DATE: NOV 2018      DRAWN: J.W.      SCALE: 1:2,000 @A3

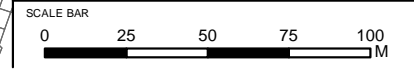




Figure 11.12.1 Flood risk from rivers or sea

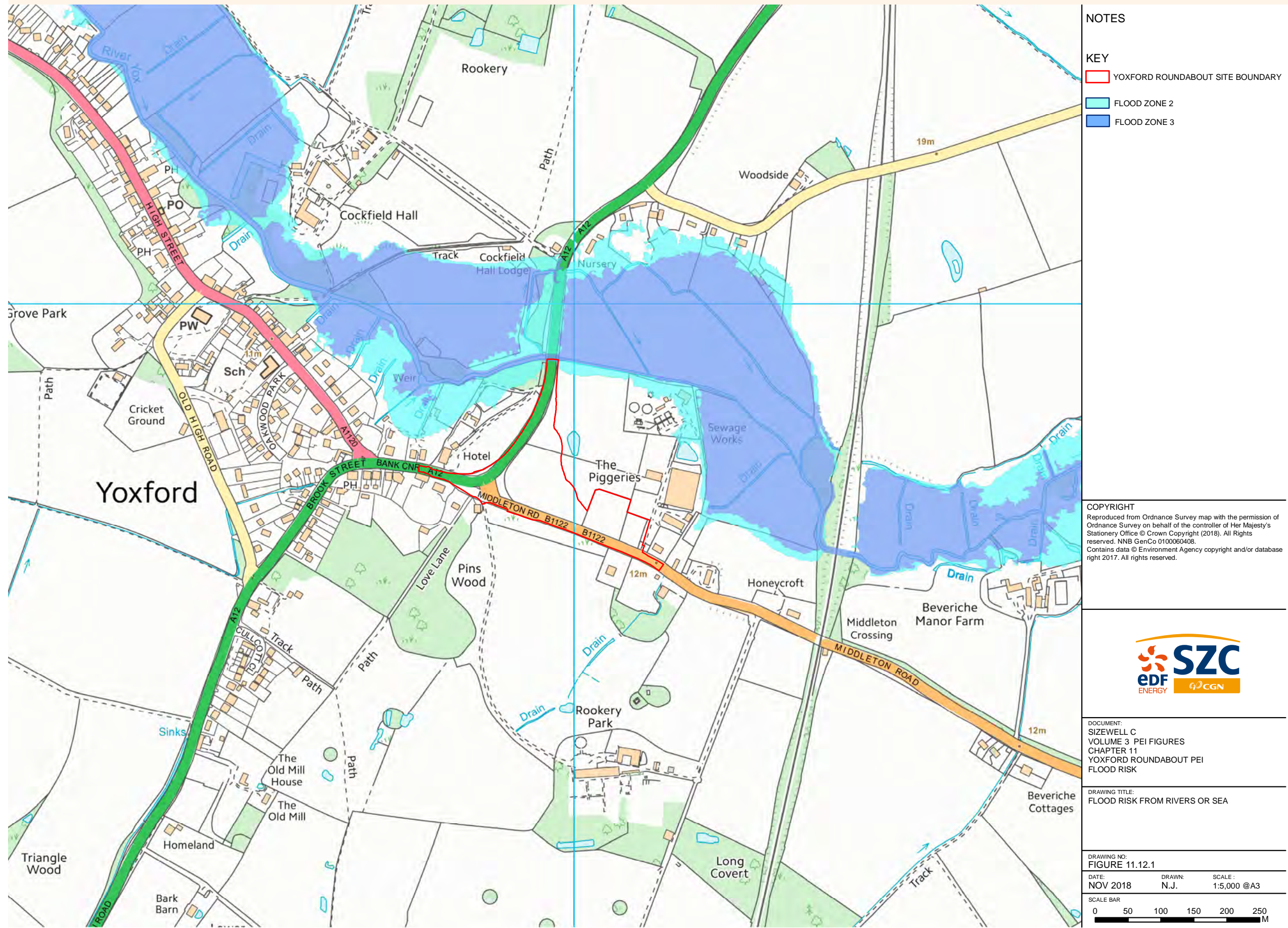
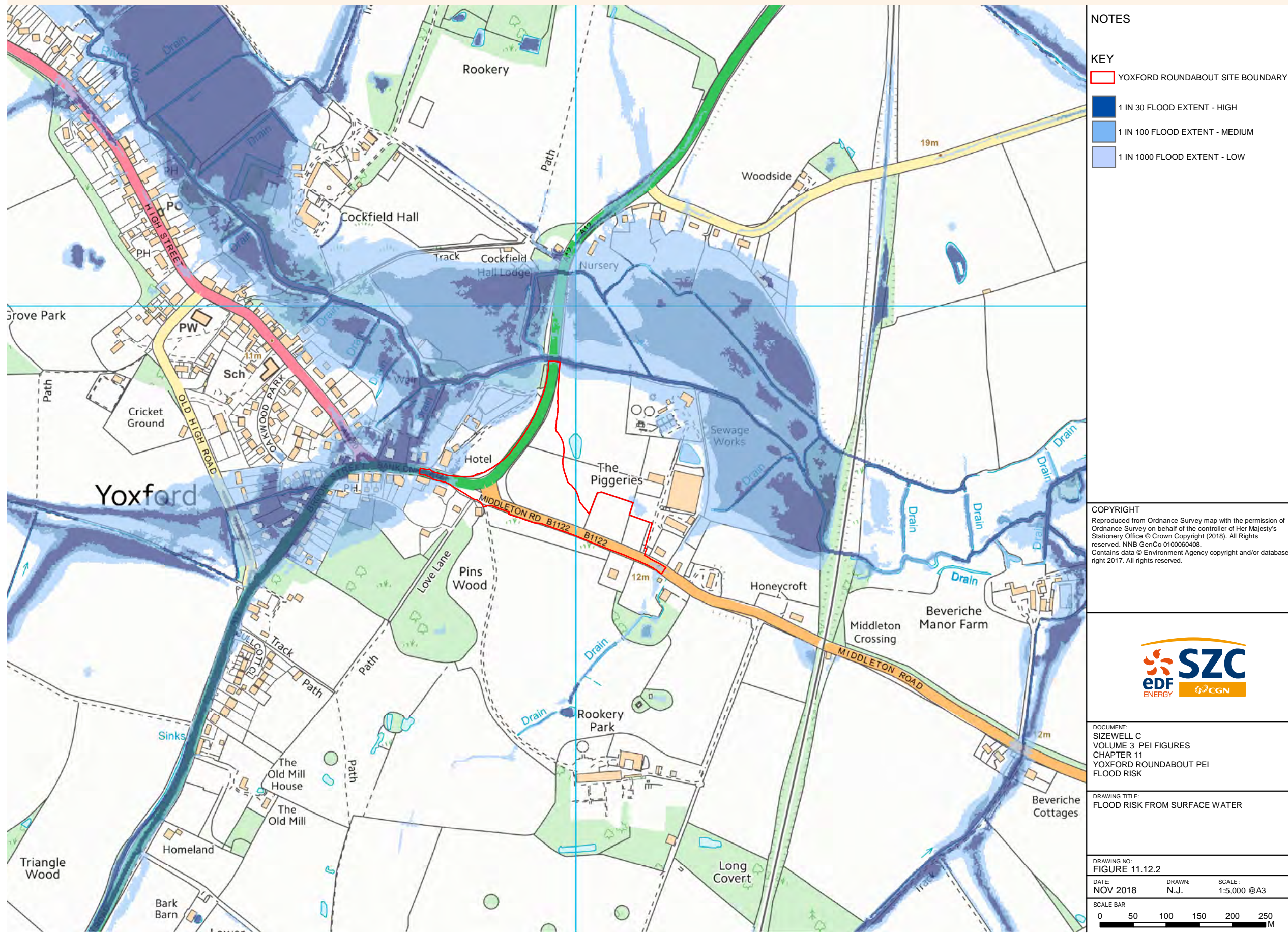




Figure 11.12.2 Flood risk from surface water



**NOTES**

**KEY**

- YOXFORD ROUNDABOUT SITE BOUNDARY
- 1 IN 30 FLOOD EXTENT - HIGH
- 1 IN 100 FLOOD EXTENT - MEDIUM
- 1 IN 1000 FLOOD EXTENT - LOW

**COPYRIGHT**  
 Reproduced from Ordnance Survey map with the permission of Ordnance Survey on behalf of the controller of Her Majesty's Stationery Office © Crown Copyright (2018). All Rights reserved. NNB GenCo 0100060408. Contains data © Environment Agency copyright and/or database right 2017. All rights reserved.

**DOCUMENT:**  
 SIZEWELL C  
 VOLUME 3 PEI FIGURES  
 CHAPTER 11  
 YOXFORD ROUNDABOUT PEI  
 FLOOD RISK

**DRAWING TITLE:**  
 FLOOD RISK FROM SURFACE WATER

**DRAWING NO:**  
 FIGURE 11.12.2

**DATE:** NOV 2018      **DRAWN:** N.J.      **SCALE:** 1:5,000 @A3

**SCALE BAR**  
 0    50    100    150    200    250  
 M



Figure 12.2.1 Landscape and visual receptors - Wickham Market highway improvements

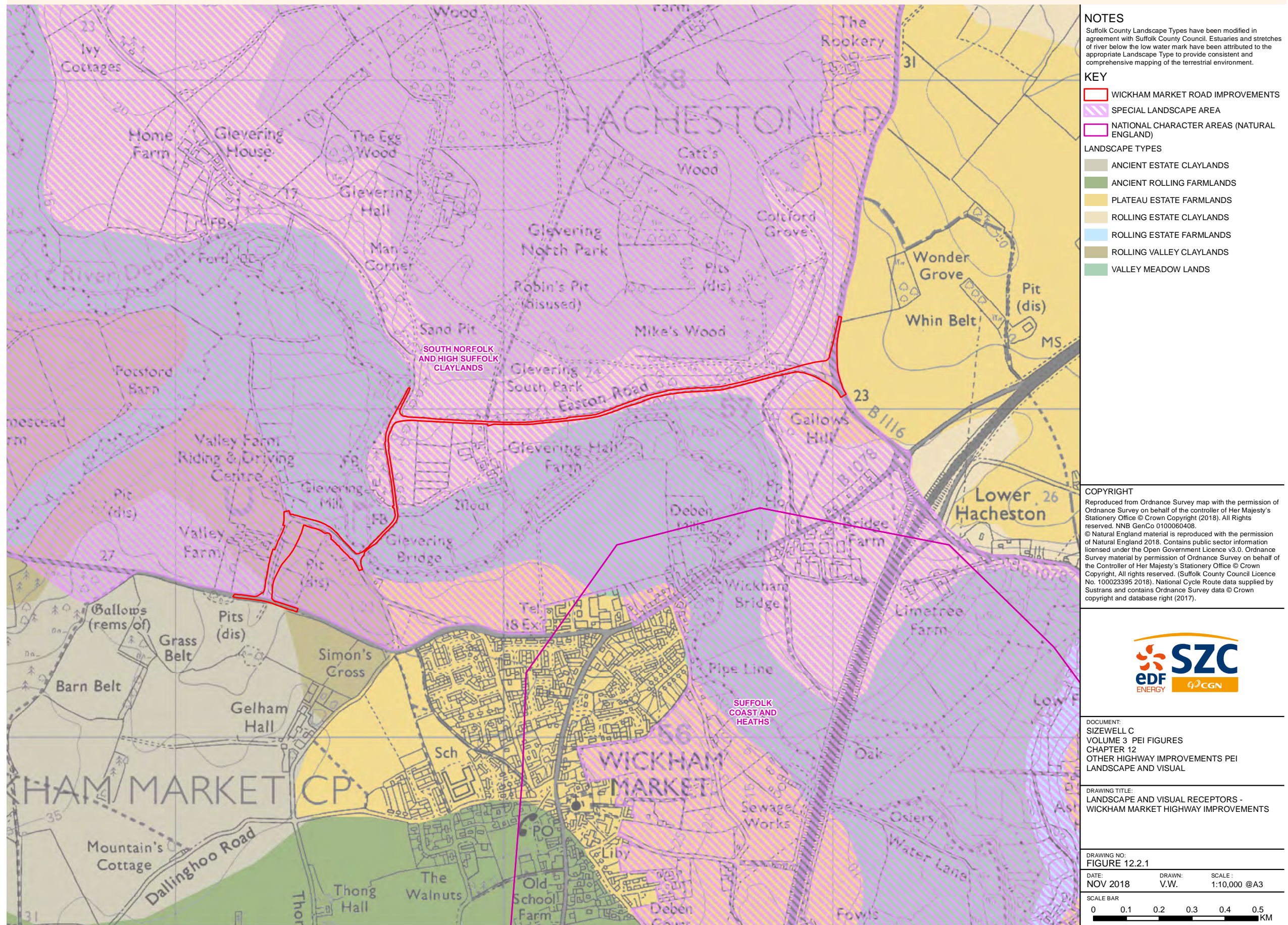




Figure 12.2.2 Landscape and visual receptors - Mill Street

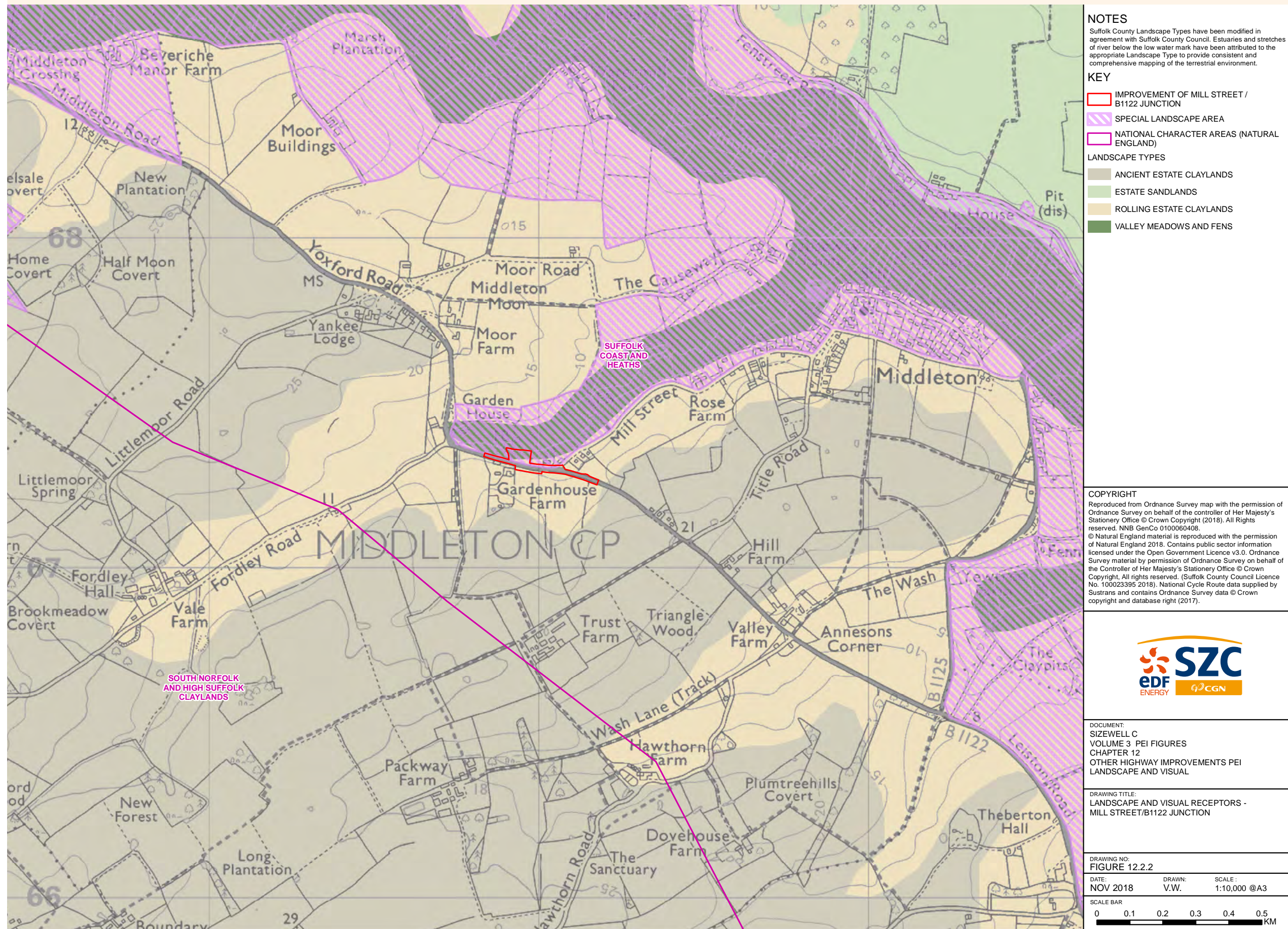
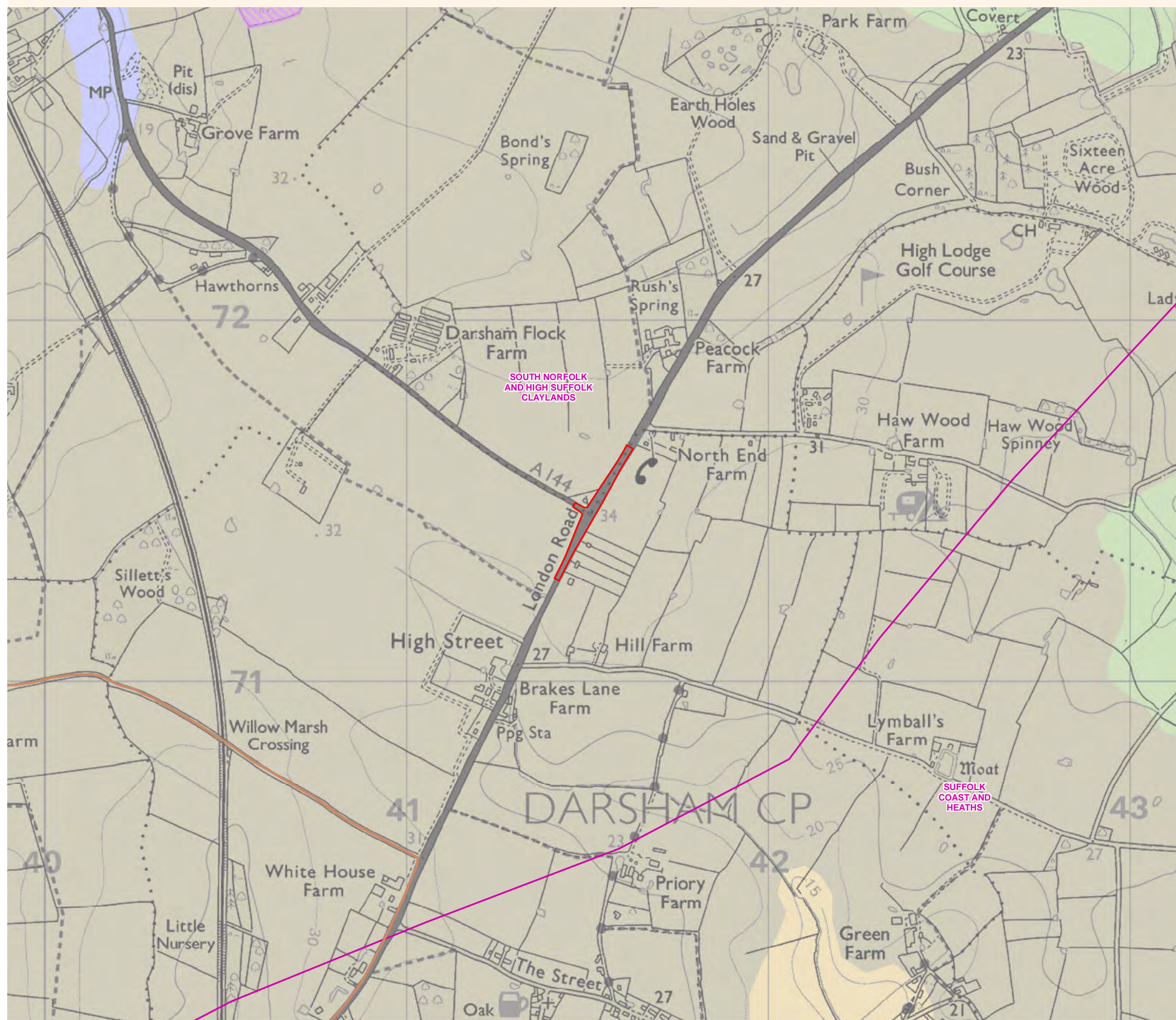




Figure 12.2.3 Landscape and visual receptors - A12 junction



**NOTES**  
Suffolk County Landscape Types have been modified in agreement with Suffolk County Council. Estuaries and stretches of river below the low water mark have been attributed to the appropriate Landscape Type to provide consistent and comprehensive mapping of the terrestrial environment.

**KEY**

- RED LINE BOUNDARY
- SPECIAL LANDSCAPE AREA
- NATIONAL CHARACTER AREAS (NATURAL ENGLAND)

**LANDSCAPE TYPES**

- ANCIENT ESTATE CLAYLANDS
- ESTATE SANDLANDS
- ROLLING ESTATE CLAYLANDS
- ROLLING ESTATE SANDLANDS
- SUSTRANS LINKS TO NATIONAL CYCLE ROUTE (ON-ROAD AND OFF-ROAD)

**COPYRIGHT**  
Reproduced from Ordnance Survey map with the permission of Ordnance Survey on behalf of the controller of Her Majesty's Stationery Office © Crown Copyright (2018). All Rights reserved. NNB GenCo 0100060408.  
© Natural England material is reproduced with the permission of Natural England 2018. Contains public sector information licensed under the Open Government Licence v3.0. Ordnance Survey material by permission of Ordnance Survey on behalf of the Controller of Her Majesty's Stationery Office © Crown Copyright. All rights reserved. (Suffolk County Council Licence No. 100023395 2018). National Cycle Route data supplied by Sustrans and contains Ordnance Survey data © Crown copyright and database right (2017).

**DOCUMENT:**  
SIZEWELL C  
VOLUME 3 PEI FIGURES  
CHAPTER 12  
OTHER HIGHWAY IMPROVEMENTS PEI  
LANDSCAPE AND VISUAL

**DRAWING TITLE:**  
LANDSCAPE AND VISUAL RECEPTORS -  
A12/A144 JUNCTION

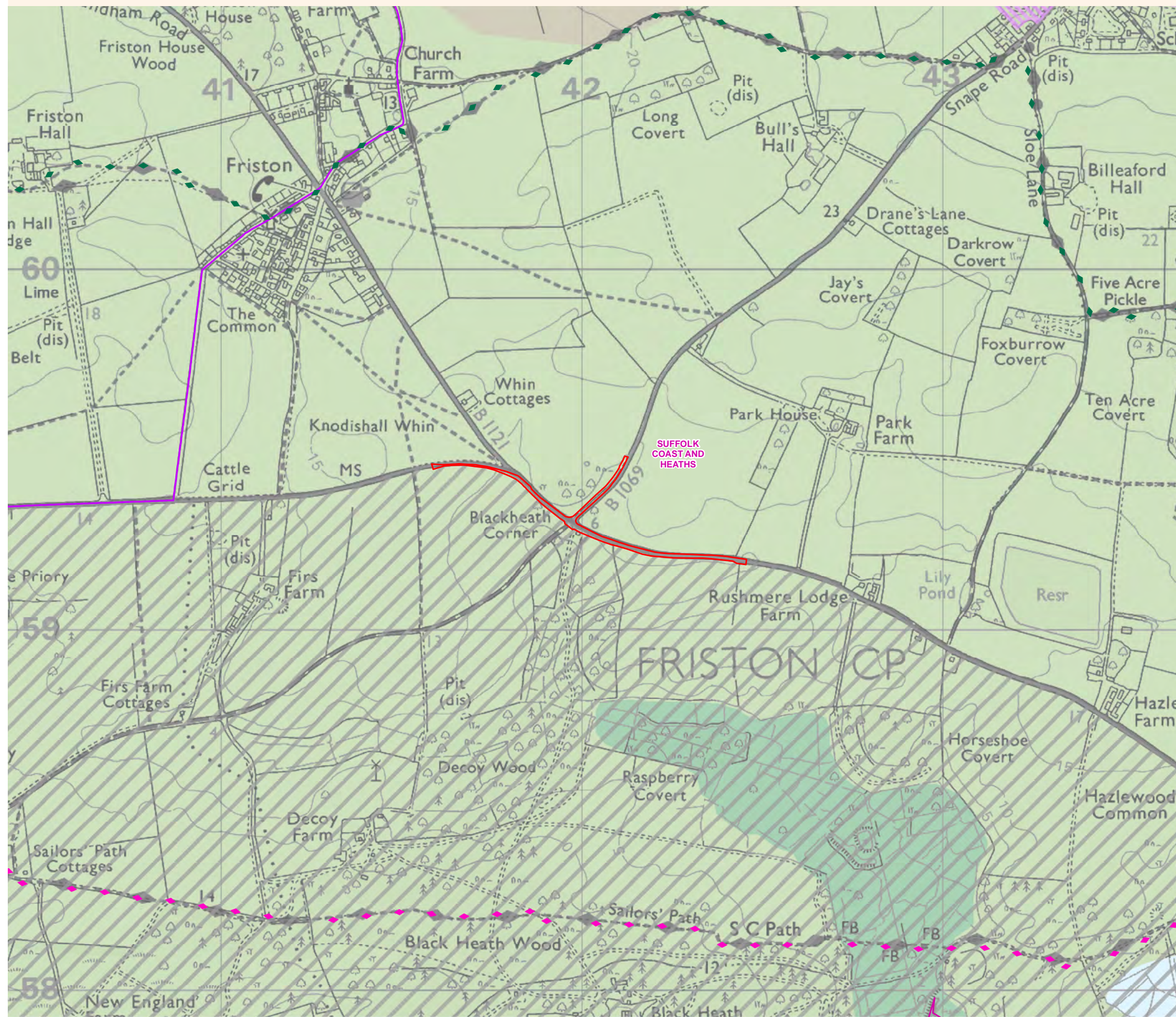
**DRAWING NO:**  
FIGURE 12.2.3

**DATE:** NOV 2018      **DRAWN:** V.W.      **SCALE:** 1:10,000 @A3

**SCALE BAR**  
0    0.1    0.2    0.3    0.4    0.5  
KM



Figure 12.2.4 Landscape and visual receptors - A1094 junction



**NOTES**  
Suffolk County Landscape Types have been modified in agreement with Suffolk County Council. Estuaries and stretches of river below the low water mark have been attributed to the appropriate Landscape Type to provide consistent and comprehensive mapping of the terrestrial environment.

- KEY**
- RED LINE BOUNDARY
  - AREA OF OUTSTANDING NATURAL BEAUTY (AONB)
  - SPECIAL LANDSCAPE AREA
  - NATIONAL CHARACTER AREAS (NATURAL ENGLAND)
- LANDSCAPE TYPES**
- ANCIENT ESTATE CLAYLANDS
  - COASTAL LEVELS
  - ESTATE SANDLANDS
  - VALLEY MEADOW LANDS
- RECREATIONAL ROUTES**
- RECREATIONAL ROUTE: SANDLINGS WALK (LONG DISTANCE WALKING ROUTE)
  - RECREATIONAL ROUTE: SUFFOLK COAST PATH (LONG DISTANCE WALKING ROUTE)
  - SUSTRANS REGIONAL CYCLE ROUTE (RCR) (41/42)

**COPYRIGHT**  
Reproduced from Ordnance Survey map with the permission of Ordnance Survey on behalf of the controller of Her Majesty's Stationery Office © Crown Copyright (2018). All Rights reserved. NNB GenCo 0100060408.  
© Natural England material is reproduced with the permission of Natural England 2018. Contains public sector information licensed under the Open Government Licence v3.0. Ordnance Survey material by permission of Ordnance Survey on behalf of the Controller of Her Majesty's Stationery Office © Crown Copyright. All rights reserved. (Suffolk County Council Licence No. 100023395 2018). National Cycle Route data supplied by Sustrans and contains Ordnance Survey data © Crown copyright and database right (2017).




**DOCUMENT:**  
SIZEWELL C  
VOLUME 3 PEI FIGURES  
CHAPTER 12  
OTHER HIGHWAY IMPROVEMENTS PEI  
LANDSCAPE AND VISUAL

**DRAWING TITLE:**  
LANDSCAPE AND VISUAL RECEPTORS -  
A1094/B1069 JUNCTION

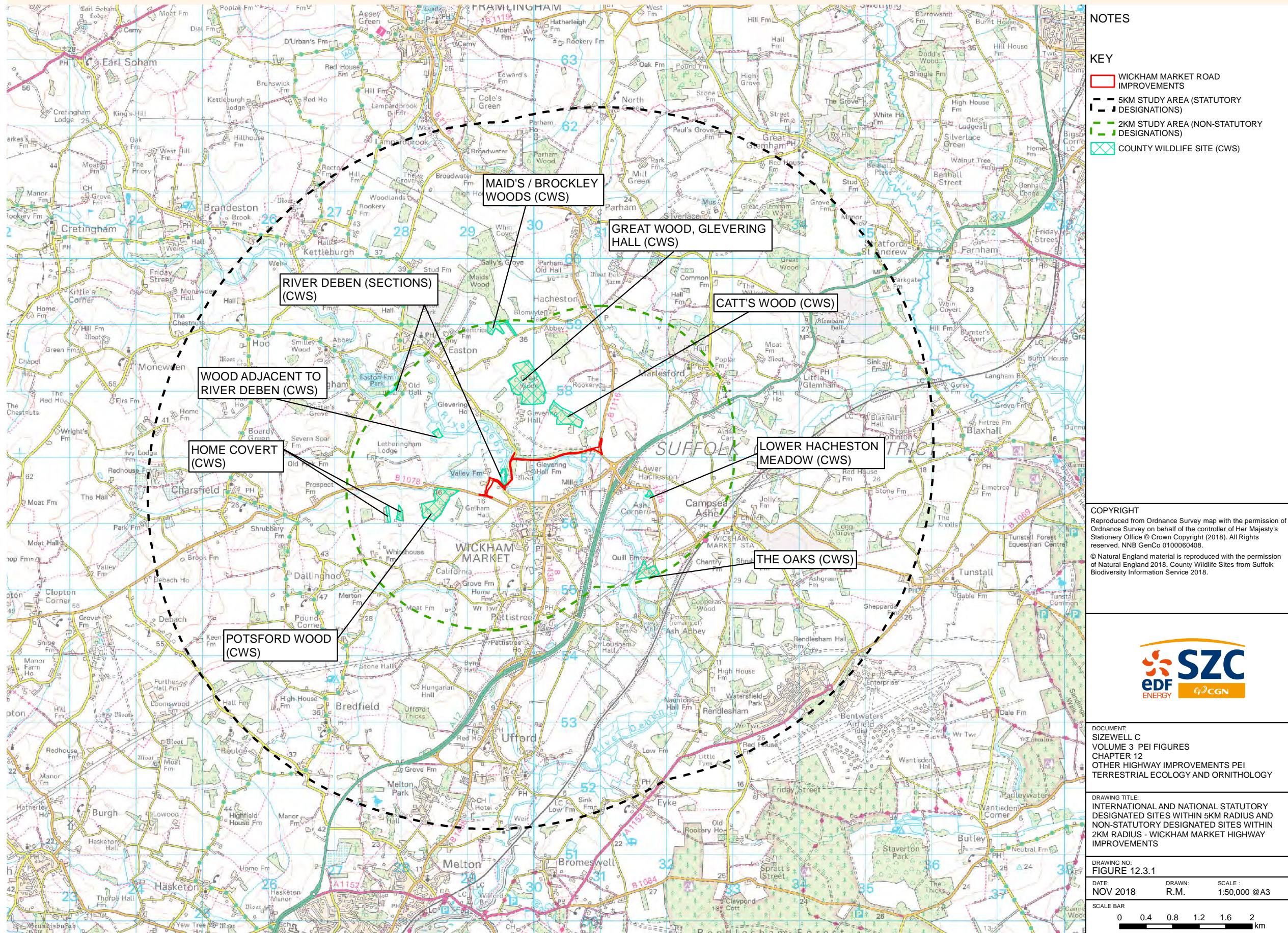
**DRAWING NO:**  
FIGURE 12.2.4

**DATE:** NOV 2018     **DRAWN:** V.W.     **SCALE:** 1:10,000 @A3





**Figure 12.3.1** International and national statutory designated sites within 5km radius and non-statutory designated sites within 2km radius – Wickham Market highway improvements





**Figure 12.3.2** International and national statutory designated sites within 5km radius and non-statutory designated sites within 2km radius – Mill Street/B1122 junction



- NOTES**
- KEY**
- IMPROVEMENT OF MILL STREET / B1122 JUNCTION
  - 5KM STUDY AREA (STATUTORY DESIGNATIONS)
  - 2KM STUDY AREA (NON-STATUTORY DESIGNATIONS)
  - SPECIAL AREA OF CONSERVATION (SAC)
  - RAMSAR
  - SPECIAL PROTECTION AREA (SPA)
  - SITE OF SPECIAL SCIENTIFIC INTEREST (SSSI)
  - COUNTY WILDLIFE SITE (CWS)
  - ROADSIDE NATURE RESERVE (RNR)

**COPYRIGHT**  
 Reproduced from Ordnance Survey map with the permission of Ordnance Survey on behalf of the controller of Her Majesty's Stationery Office © Crown Copyright (2018). All Rights reserved. NNB GenCo 0100060408.  
 © Natural England material is reproduced with the permission of Natural England 2018. County Wildlife Sites from Suffolk Biodiversity Information Service 2018.



**DOCUMENT:**  
 SIZEWELL C  
 VOLUME 3 PEI FIGURES  
 CHAPTER 12  
 OTHER HIGHWAY IMPROVEMENTS PEI  
 TERRESTRIAL ECOLOGY AND ORNITHOLOGY

**DRAWING TITLE:**  
 INTERNATIONAL AND NATIONAL STATUTORY DESIGNATED SITES WITHIN 5KM RADIUS AND NON-STATUTORY DESIGNATED SITES WITHIN 2KM RADIUS - MILL STREET/B1122 JUNCTION

**DRAWING NO:**  
 FIGURE 12.3.2

**DATE:** NOV 2018      **DRAWN:** R.M.      **SCALE:** 1:40,000 @A3

**SCALE BAR**  
 0    0.4    0.8    1.2    1.6    2 km



Figure 12.4.1 Amenity and recreation resources - Wickham Market highway improvements

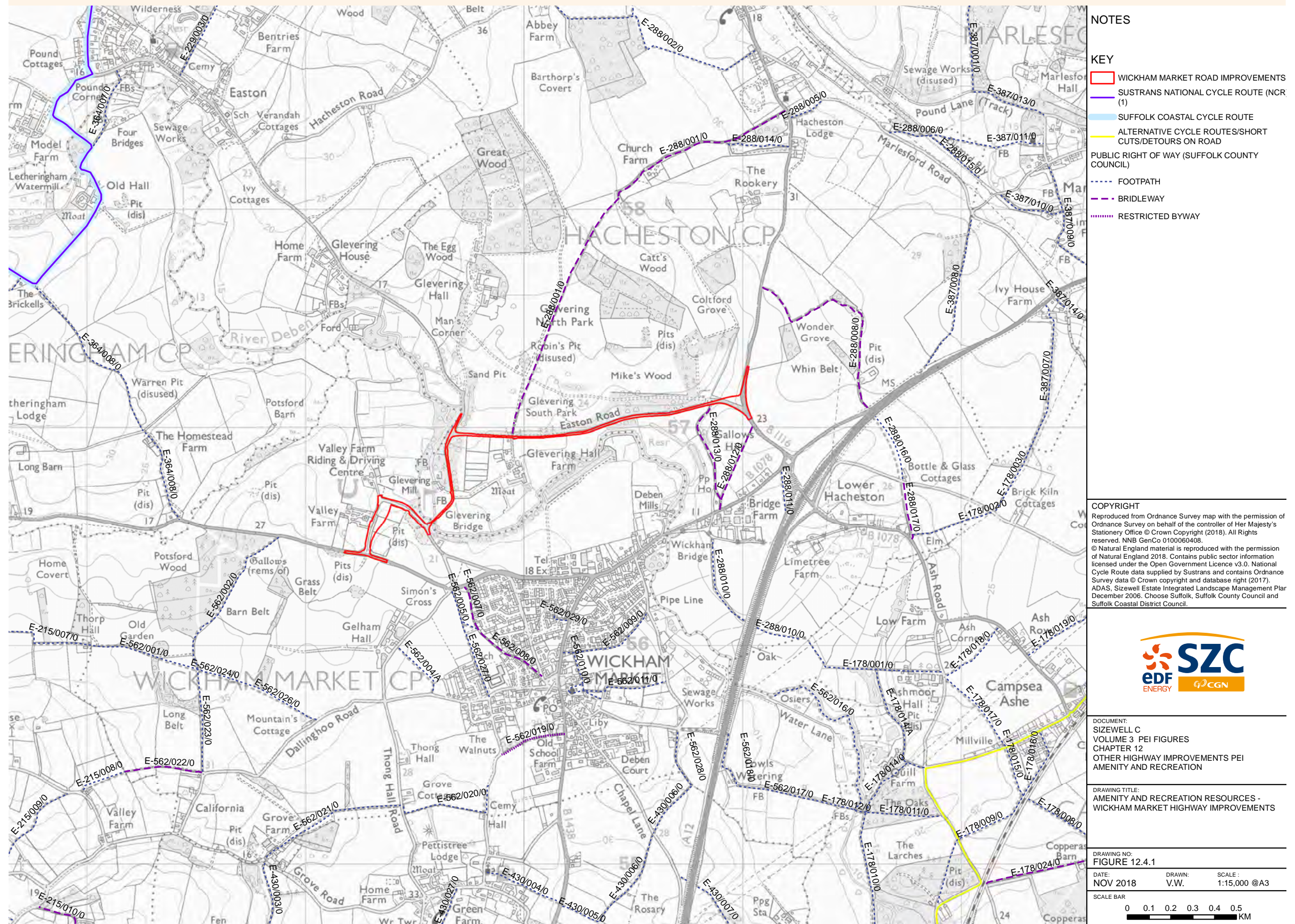
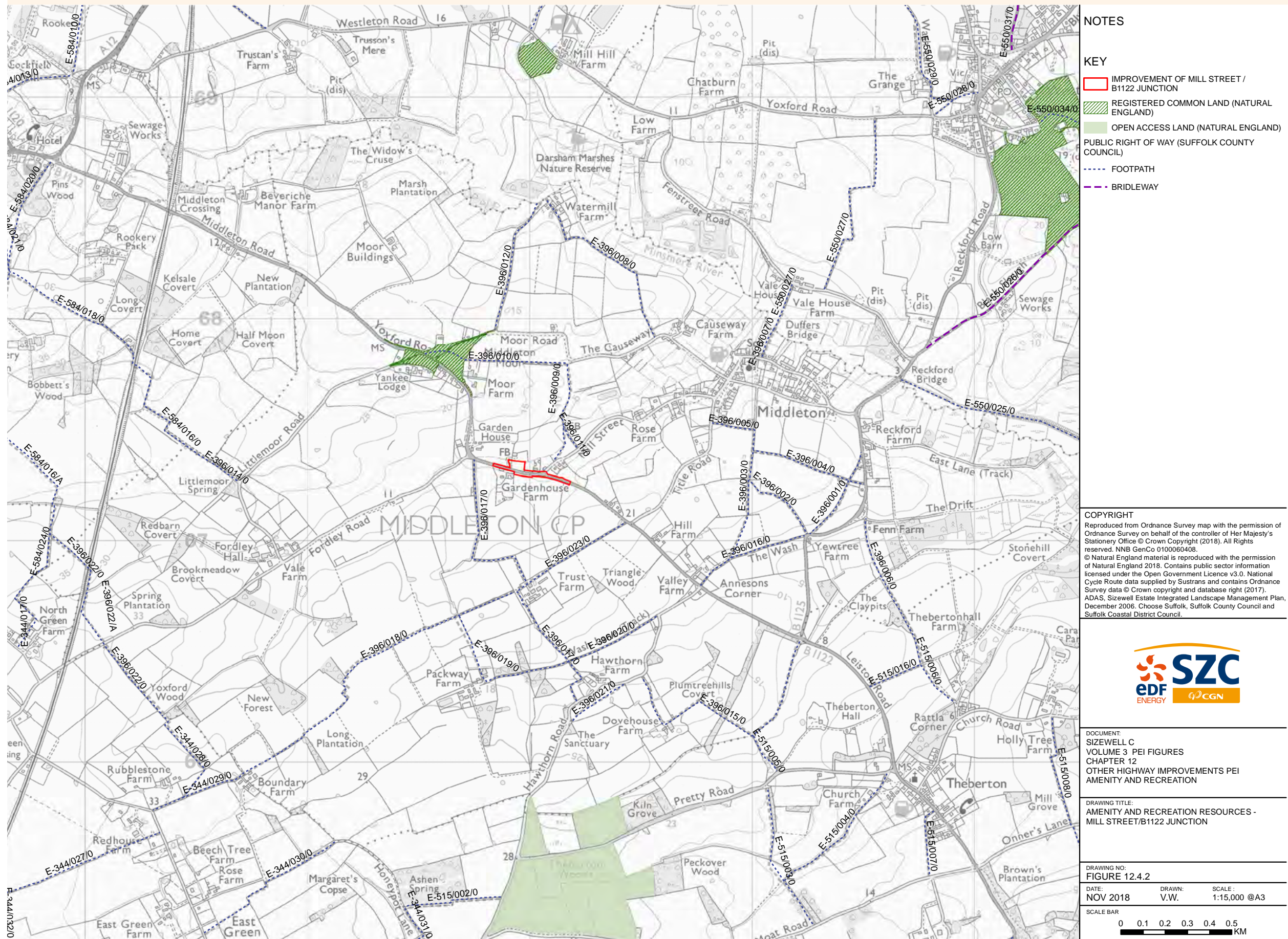




Figure 12.4.2 Amenity and recreation resources - Mill street



- NOTES**
- KEY**
- IMPROVEMENT OF MILL STREET / B1122 JUNCTION
  - REGISTERED COMMON LAND (NATURAL ENGLAND)
  - OPEN ACCESS LAND (NATURAL ENGLAND)
  - PUBLIC RIGHT OF WAY (SUFFOLK COUNTY COUNCIL)
  - FOOTPATH
  - BRIDLEWAY

**COPYRIGHT**  
 Reproduced from Ordnance Survey map with the permission of Ordnance Survey on behalf of the controller of Her Majesty's Stationery Office © Crown Copyright (2018). All Rights reserved. NNB GenCo 0100060408.  
 © Natural England material is reproduced with the permission of Natural England 2018. Contains public sector information licensed under the Open Government Licence v3.0. National Cycle Route data supplied by Sustrans and contains Ordnance Survey data © Crown copyright and database right (2017). ADAS, Sizewell Estate Integrated Landscape Management Plan, December 2006. Choose Suffolk, Suffolk County Council and Suffolk Coastal District Council.



**DOCUMENT:**  
 SIZEWELL C  
 VOLUME 3 PEI FIGURES  
 CHAPTER 12  
 OTHER HIGHWAY IMPROVEMENTS PEI  
 AMENITY AND RECREATION

**DRAWING TITLE:**  
 AMENITY AND RECREATION RESOURCES -  
 MILL STREET/B1122 JUNCTION

**DRAWING NO.:**  
 FIGURE 12.4.2

**DATE:** NOV 2018     **DRAWN:** V.W.     **SCALE:** 1:15,000 @A3

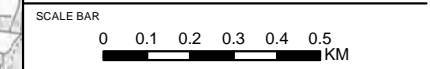




Figure 12.4.3 Amenity and recreation resources - A12 junction

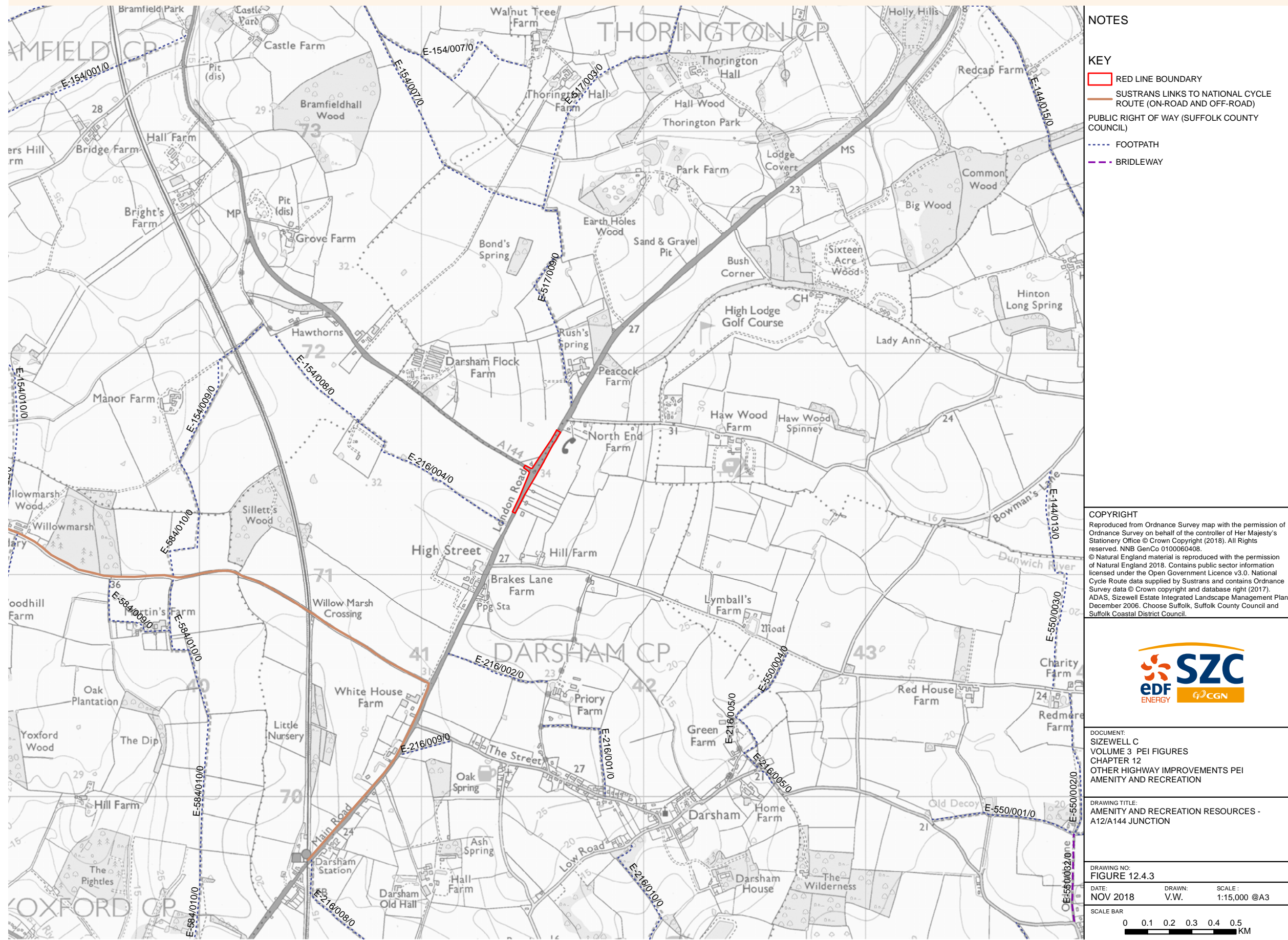
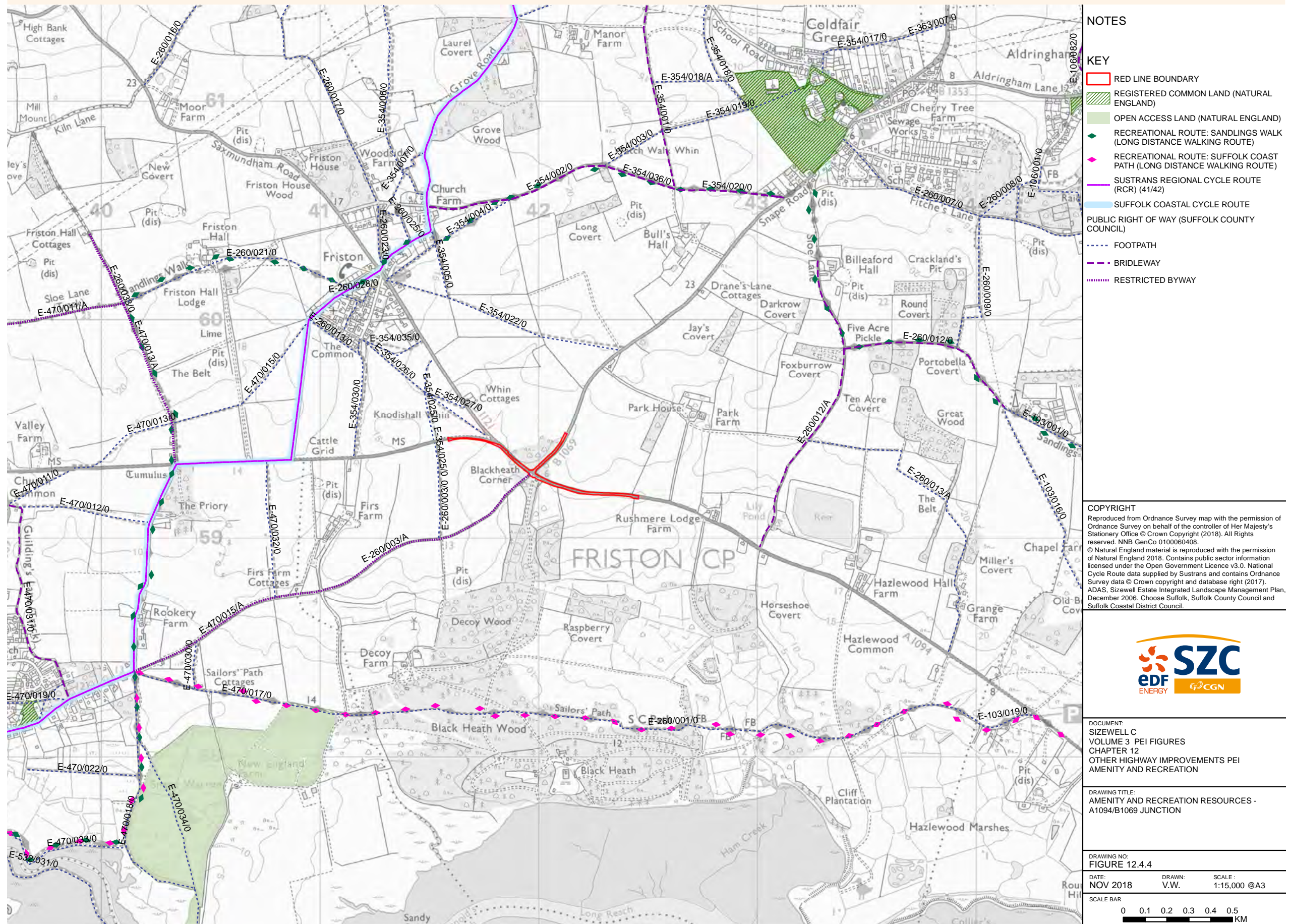




Figure 12.4.4 Amenity and recreation resources - A1094 junction



- NOTES**
- KEY**
- RED LINE BOUNDARY
  - REGISTERED COMMON LAND (NATURAL ENGLAND)
  - OPEN ACCESS LAND (NATURAL ENGLAND)
  - ◆ RECREATIONAL ROUTE: SANDLINGS WALK (LONG DISTANCE WALKING ROUTE)
  - ◆ RECREATIONAL ROUTE: SUFFOLK COAST PATH (LONG DISTANCE WALKING ROUTE)
  - SUSTRANS REGIONAL CYCLE ROUTE (RCR) (41/42)
  - SUFFOLK COASTAL CYCLE ROUTE
  - PUBLIC RIGHT OF WAY (SUFFOLK COUNTY COUNCIL)
  - ..... FOOTPATH
  - - - BRIDLEWAY
  - ..... RESTRICTED BYWAY

**COPYRIGHT**  
 Reproduced from Ordnance Survey map with the permission of Ordnance Survey on behalf of the controller of Her Majesty's Stationery Office © Crown Copyright (2018). All Rights reserved. NNB GenCo 0100060408.  
 © Natural England material is reproduced with the permission of Natural England 2018. Contains public sector information licensed under the Open Government Licence v3.0. National Cycle Route data supplied by Sustrans and contains Ordnance Survey data © Crown copyright and database right (2017).  
 ADAS, Sizewell Estate Integrated Landscape Management Plan, December 2006. Choose Suffolk, Suffolk County Council and Suffolk Coastal District Council.



**DOCUMENT:**  
 SIZEWELL C  
 VOLUME 3 PEI FIGURES  
 CHAPTER 12  
 OTHER HIGHWAY IMPROVEMENTS PEI  
 AMENITY AND RECREATION

**DRAWING TITLE:**  
 AMENITY AND RECREATION RESOURCES -  
 A1094/B1069 JUNCTION

**DRAWING NO:**  
 FIGURE 12.4.4

**DATE:** NOV 2018     **DRAWN:** V.W.     **SCALE:** 1:15,000 @A3

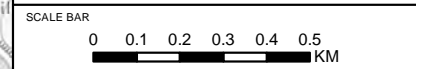
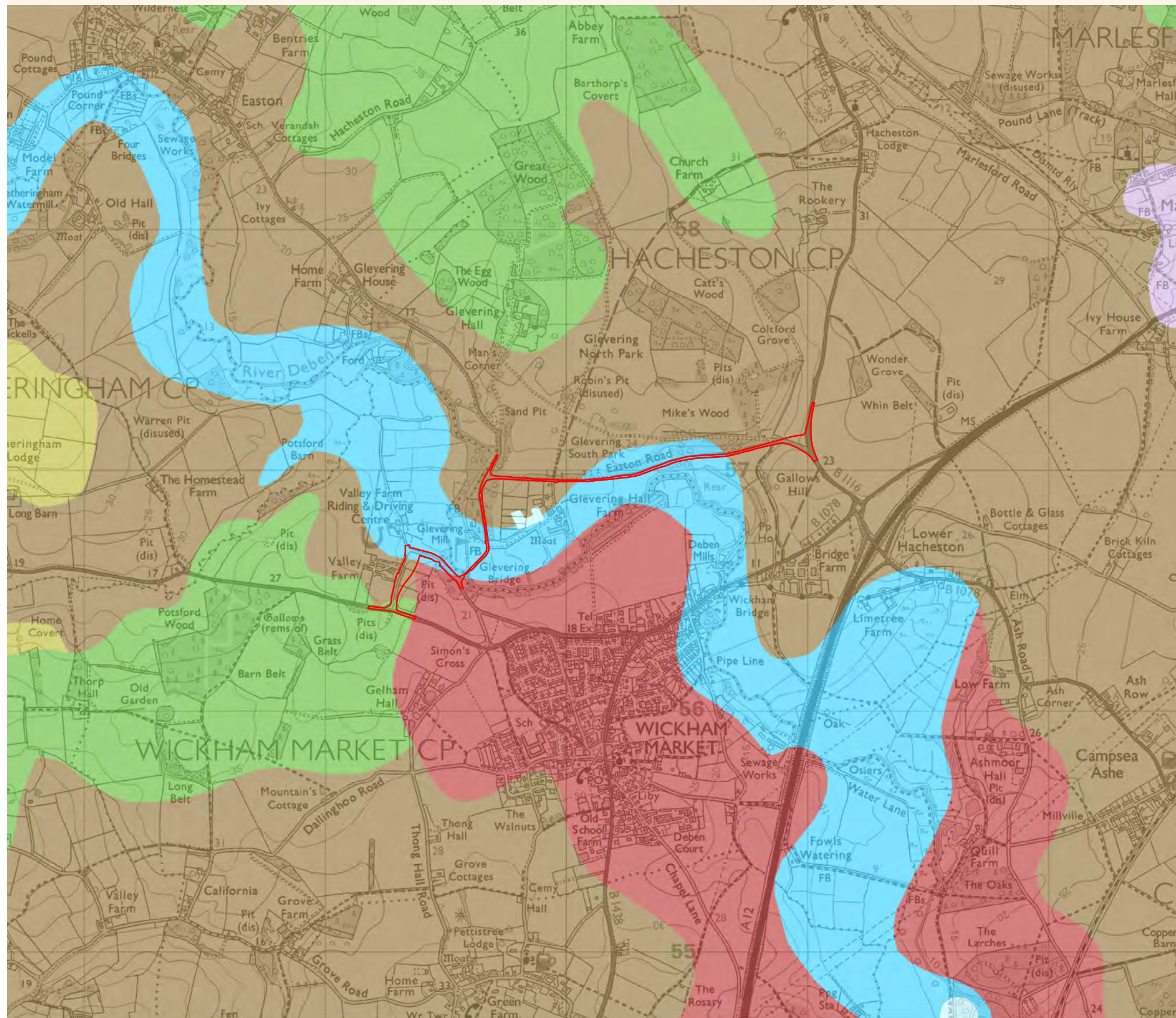




Figure 12.6.1 Wickham Market highway improvements soilscape mapping



NOTES

KEY

- WICKHAM MARKET ROAD IMPROVEMENTS
- SLOWLY PERMEABLE SEASONALLY WET SLIGHTLY ACID BUT BASE-RICH LOAMY AND CLAYEY SOILS
- SLIGHTLY ACID LOAMY AND CLAYEY SOILS WITH IMPEDED DRAINAGE
- FREELY DRAINING SLIGHTLY ACID SANDY SOILS
- FEN PEAT SOILS
- LOAMY AND CLAYEY FLOODPLAIN SOILS WITH NATURALLY HIGH
- LIME-RICH LOAMY AND CLAYEY SOILS WITH IMPEDED DRAINAGE
- WATER

COPYRIGHT

Reproduced from Ordnance Survey map with the permission of Ordnance Survey on behalf of the controller of Her Majesty's Stationery Office © Crown Copyright (2018). All Rights reserved. NNB GenCo 0100060408.  
© SoilScapes data is taken from LandIS (Land Information System)



DOCUMENT:  
SIZEWELL C  
VOLUME 3 PEI FIGURES  
CHAPTER 12  
OTHER HIGHWAY IMPROVEMENTS PEI  
SOILS AND AGRICULTURE

DRAWING TITLE:  
WICKHAM PARK AND RIDE  
(ROAD IMPROVEMENT)  
SOILSCAPE MAPPING

DRAWING NO:  
FIGURE 12.6.1

DATE: NOV 2018      DRAWN: M.S.      SCALE: 1:15,000 @A3

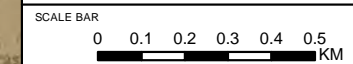
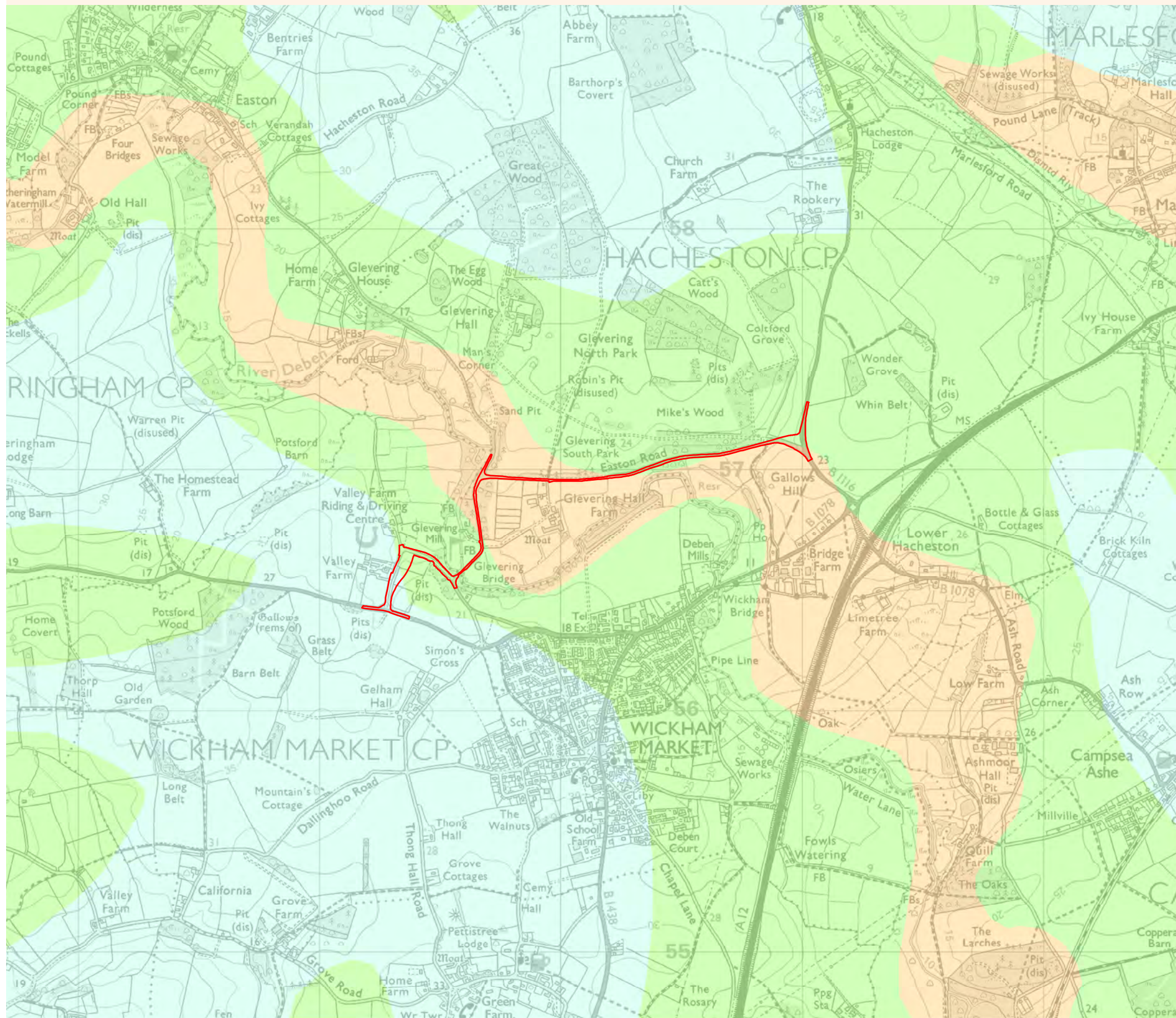




Figure 12.6.2 Wickham Market highway improvements provisional ALC mapping



NOTES

KEY

- WICKHAM MARKET ROAD IMPROVEMENTS
- PROVISIONAL AGRICULTURAL LAND CLASSIFICATION ALC**
- GRADE**
- GRADE 1
- GRADE 2
- GRADE 3
- GRADE 4
- GRADE 5
- NON AGRICULTURAL
- URBAN

COPYRIGHT

Reproduced from Ordnance Survey map with the permission of Ordnance Survey on behalf of the controller of Her Majesty's Stationery Office © Crown Copyright (2018). All Rights reserved. NNB GenCo 0100060408.  
 © Provisional Agricultural Land Classification ALC is reproduced with the permission of Natural England 2018. Contains public sector information licensed under the Open Government Licence v3.0.



DOCUMENT:  
 SIZEWELL C  
 VOLUME 3 PEI FIGURES  
 CHAPTER 12  
 OTHER HIGHWAY IMPROVEMENTS PEI  
 SOILS AND AGRICULTURE

DRAWING TITLE:  
 WICKHAM PARK AND RIDE  
 (ROAD IMPROVEMENT)  
 PROVISIONAL ALC MAPPING

DRAWING NO:  
 FIGURE 12.6.2  
 DATE: NOV 2018      DRAWN: M.S.      SCALE: 1:15,000 @A3

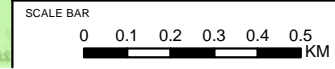
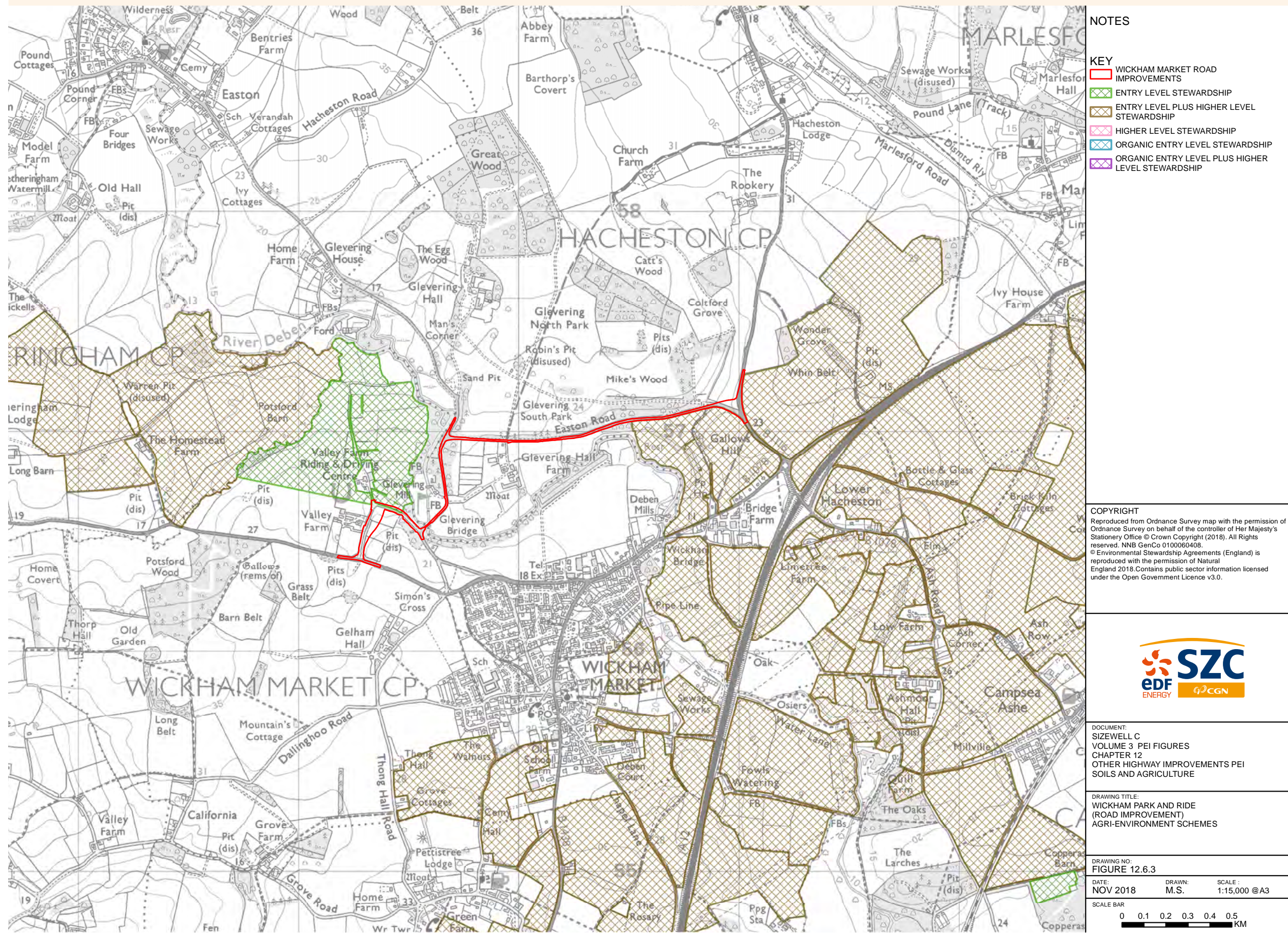




Figure 12.6.3 Wickham Market highway improvements agri-environment schemes



NOTES

- KEY**
- WICKHAM MARKET ROAD IMPROVEMENTS
  - ENTRY LEVEL STEWARDSHIP
  - ENTRY LEVEL PLUS HIGHER LEVEL STEWARDSHIP
  - HIGHER LEVEL STEWARDSHIP
  - ORGANIC ENTRY LEVEL STEWARDSHIP
  - ORGANIC ENTRY LEVEL PLUS HIGHER LEVEL STEWARDSHIP

**COPYRIGHT**  
 Reproduced from Ordnance Survey map with the permission of Ordnance Survey on behalf of the controller of Her Majesty's Stationery Office © Crown Copyright (2018). All Rights reserved. NNB GenCo 0100060408.  
 © Environmental Stewardship Agreements (England) is reproduced with the permission of Natural England 2018. Contains public sector information licensed under the Open Government Licence v3.0.



**DOCUMENT:**  
 SIZEWELL C  
 VOLUME 3 PEI FIGURES  
 CHAPTER 12  
 OTHER HIGHWAY IMPROVEMENTS PEI  
 SOILS AND AGRICULTURE

**DRAWING TITLE:**  
 WICKHAM PARK AND RIDE  
 (ROAD IMPROVEMENT)  
 AGRI-ENVIRONMENT SCHEMES

**DRAWING NO:**  
 FIGURE 12.6.3

**DATE:** NOV 2018      **DRAWN:** M.S.      **SCALE:** 1:15,000 @A3


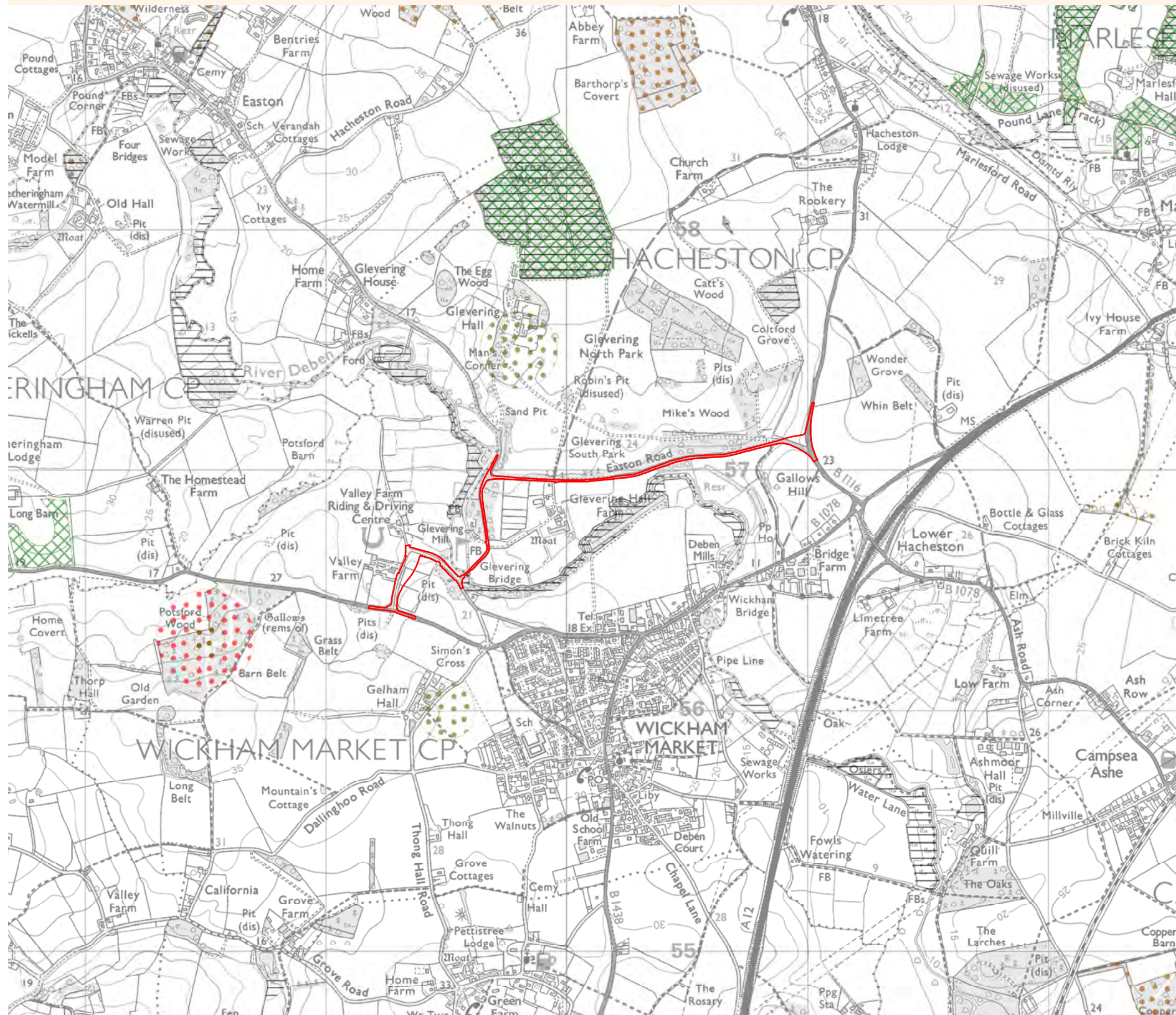




Figure 12.6.4 Wickham Market highway improvements forestry schemes



NOTES

KEY

- WICKHAM MARKET ROAD IMPROVEMENTS
- FELLING LICENCE
- ENGLISH WOODLAND GRANT SCHEME
- WOODLAND GRANT SCHEME 1
- WOODLAND GRANT SCHEME 2
- WOODLAND GRANT SCHEME 3

COPYRIGHT

Reproduced from Ordnance Survey map with the permission of Ordnance Survey on behalf of the controller of Her Majesty's Stationery Office © Crown Copyright (2018). All Rights reserved. NNB GenCo 0100060408.  
 © Forestry and woodland schemes data is reproduced with the permission of Forestry Commission. Contains Forestry Commission information licensed under the Open Government Licence v3.0.



DOCUMENT:  
 SIZEWELL C  
 VOLUME 3 PEI FIGURES  
 CHAPTER 12  
 OTHER HIGHWAY IMPROVEMENTS PEI  
 SOILS AND AGRICULTURE

DRAWING TITLE:  
 WICKHAM PARK AND RIDE  
 (ROAD IMPROVEMENT)  
 FORESTRY SCHEMES

DRAWING NO:  
 FIGURE 12.6.4

DATE: NOV 2018      DRAWN: M.S.      SCALE: 1:15,000 @A3

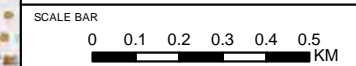
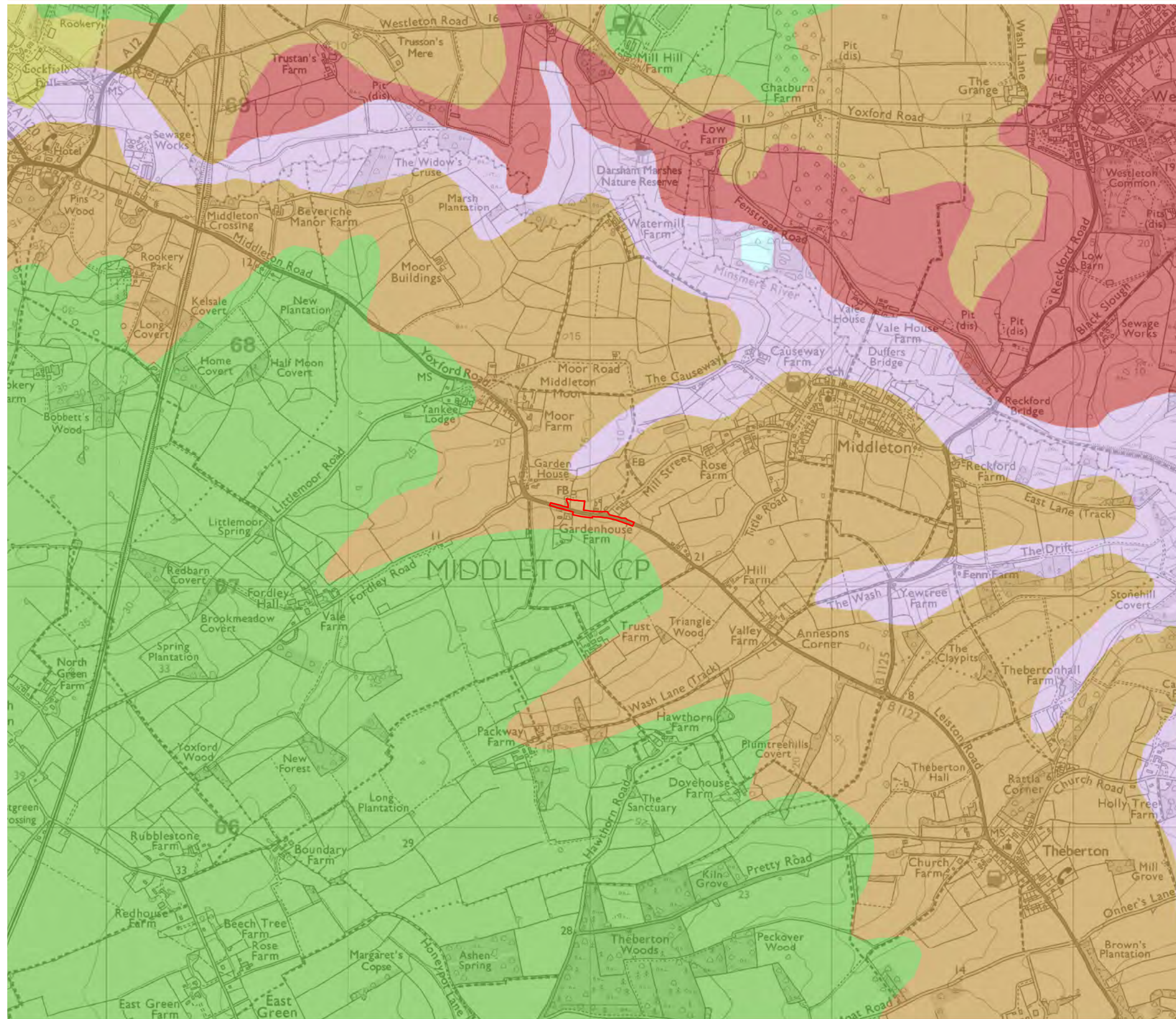




Figure 12.6.5 Mill Street soilscape mapping



NOTES

KEY

- IMPROVEMENT OF MILL STREET / B1122 JUNCTION
- SLOWLY PERMEABLE SEASONALLY WET SLIGHTLY ACID BUT BASE-RICH LOAMY AND CLAYEY SOILS
- FREELY DRAINING SLIGHTLY ACID BUT BASE-RICH SOILS
- FREELY DRAINING SLIGHTLY ACID SANDY SOILS
- FEN PEAT SOILS
- LIME-RICH LOAMY AND CLAYEY SOILS WITH IMPEDED DRAINAGE
- WATER

COPYRIGHT

Reproduced from Ordnance Survey map with the permission of Ordnance Survey on behalf of the controller of Her Majesty's Stationery Office © Crown Copyright (2018). All Rights reserved. NNB GenCo 0100060408.  
© SoilScapes data is taken from LandIS (Land Information System)



DOCUMENT:  
SIZEWELL C  
VOLUME 3 PEI FIGURES  
CHAPTER 12  
OTHER HIGHWAY IMPROVEMENTS PEI  
SOILS AND AGRICULTURE

DRAWING TITLE:  
IMPROVEMENTS AT MILL STREET  
(ROAD IMPROVEMENT)  
SOILSCAPE MAPPING

DRAWING NO:  
FIGURE 12.6.5

DATE: NOV 2018      DRAWN: M.S.      SCALE: 1:15,000 @A3


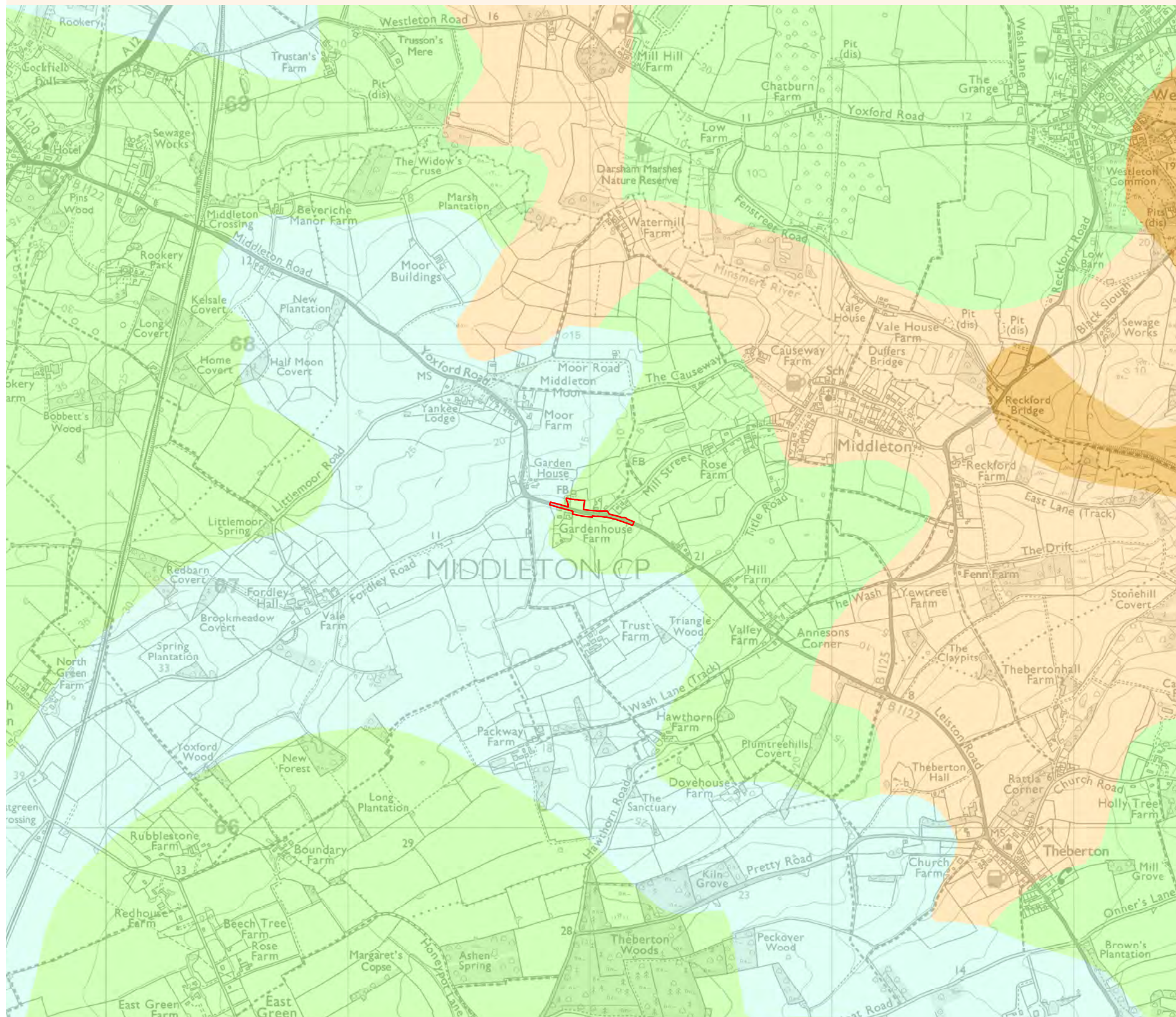




Figure 12.6.6 Mill Street provisional ALC mapping



NOTES

KEY

IMPROVEMENT OF MILL STREET / B1122 JUNCTION

PROVISIONAL AGRICULTURAL LAND CLASSIFICATION ALC

GRADE

- GRADE 1
- GRADE 2
- GRADE 3
- GRADE 4
- GRADE 5
- NON AGRICULTURAL
- URBAN

COPYRIGHT

Reproduced from Ordnance Survey map with the permission of Ordnance Survey on behalf of the controller of Her Majesty's Stationery Office © Crown Copyright (2018). All Rights reserved. NNB GenCo 0100060408.  
 © Provisional Agricultural Land Classification ALC is reproduced with the permission of Natural England 2018. Contains public sector information licensed under the Open Government Licence v3.0.



DOCUMENT:  
 SIZEWELL C  
 VOLUME 3 PEI FIGURES  
 CHAPTER 12  
 OTHER HIGHWAY IMPROVEMENTS PEI  
 SOILS AND AGRICULTURE

DRAWING TITLE:  
 IMPROVEMENTS AT MILL STREET  
 (ROAD IMPROVEMENT)  
 PROVISIONAL ALC MAPPING

DRAWING NO:  
 FIGURE 12.6.6

DATE: NOV 2018      DRAWN: M.S.      SCALE: 1:15,000 @A3

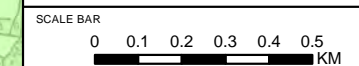
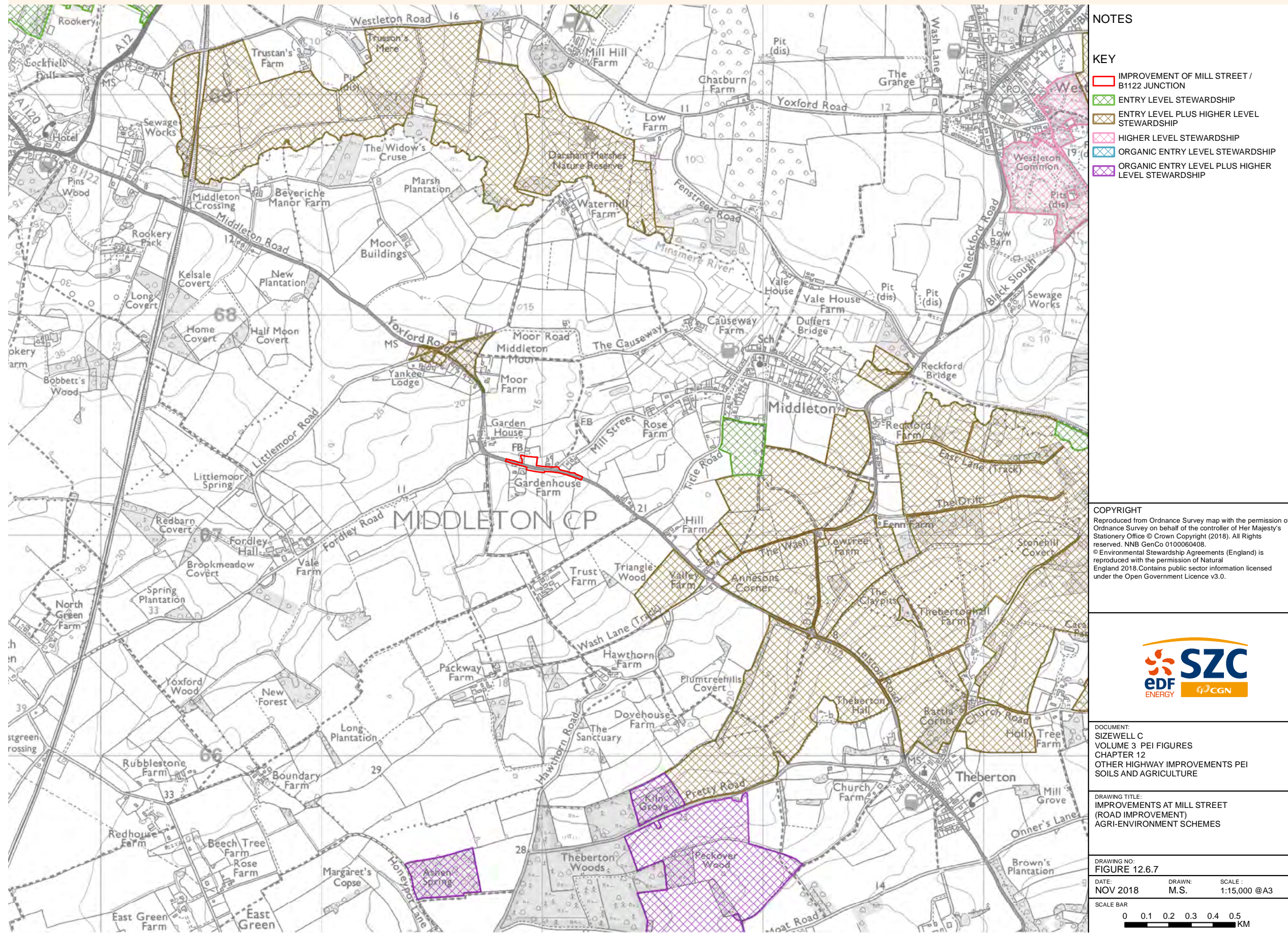




Figure 12.6.7 Mill Street agri-environment schemes



NOTES

KEY

- IMPROVEMENT OF MILL STREET / B1122 JUNCTION
- ENTRY LEVEL STEWARDSHIP
- ENTRY LEVEL PLUS HIGHER LEVEL STEWARDSHIP
- HIGHER LEVEL STEWARDSHIP
- ORGANIC ENTRY LEVEL STEWARDSHIP
- ORGANIC ENTRY LEVEL PLUS HIGHER LEVEL STEWARDSHIP

**COPYRIGHT**  
 Reproduced from Ordnance Survey map with the permission of Ordnance Survey on behalf of the controller of Her Majesty's Stationery Office © Crown Copyright (2018). All Rights reserved. NNB GenCo 0100060408.  
 © Environmental Stewardship Agreements (England) is reproduced with the permission of Natural England 2018. Contains public sector information licensed under the Open Government Licence v3.0.



**DOCUMENT:**  
 SIZEWELL C  
 VOLUME 3 PEI FIGURES  
 CHAPTER 12  
 OTHER HIGHWAY IMPROVEMENTS PEI  
 SOILS AND AGRICULTURE

**DRAWING TITLE:**  
 IMPROVEMENTS AT MILL STREET  
 (ROAD IMPROVEMENT)  
 AGRI-ENVIRONMENT SCHEMES

**DRAWING NO:**  
 FIGURE 12.6.7

**DATE:** NOV 2018      **DRAWN:** M.S.      **SCALE:** 1:15,000 @A3

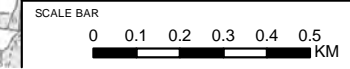
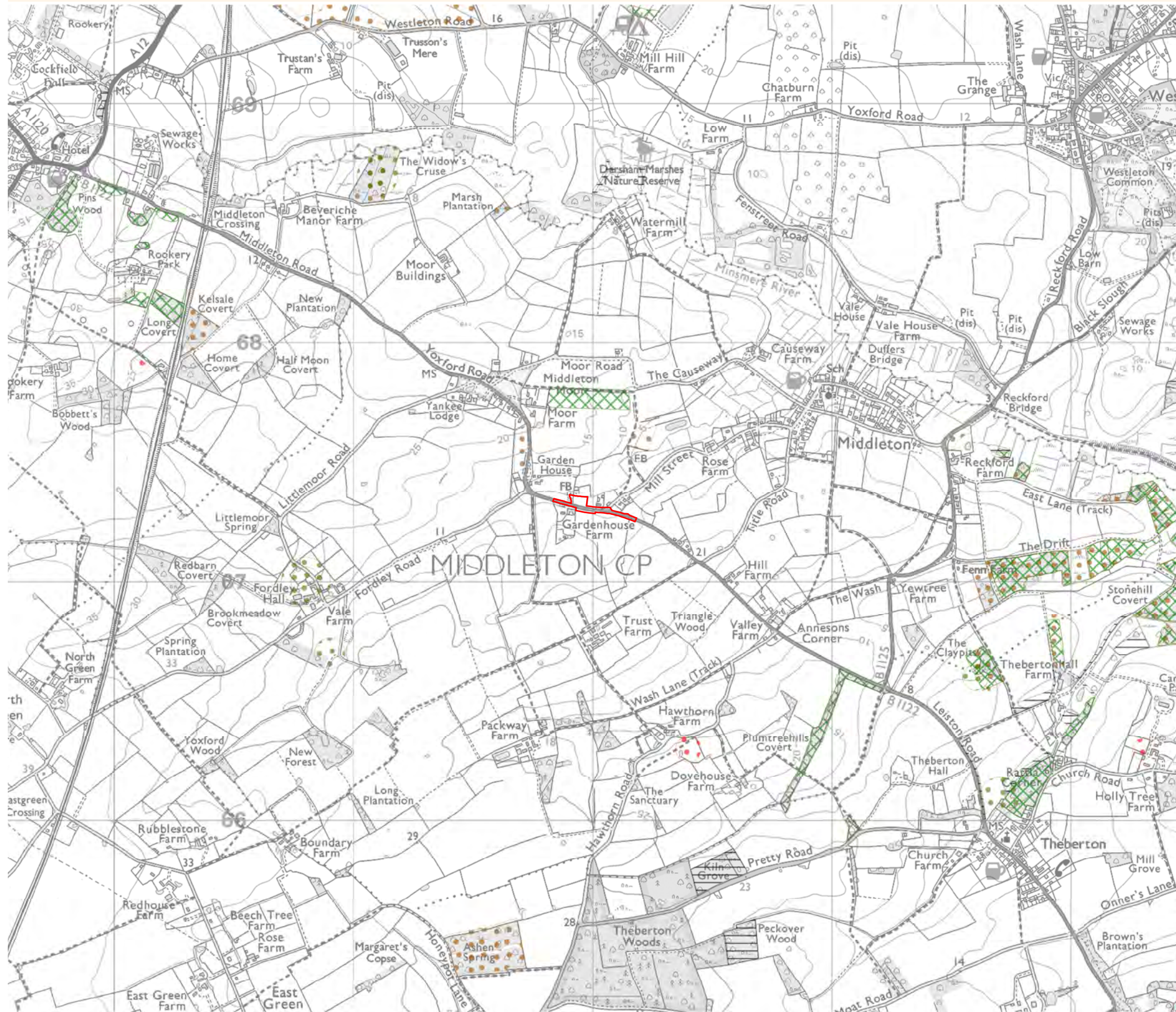




Figure 12.6.8 Mill Street forestry schemes



NOTES

KEY

- IMPROVEMENT OF MILL STREET / B1122 JUNCTION
- FELLING LICENCE
- ENGLISH WOODLAND GRANT SCHEME
- WOODLAND GRANT SCHEME 1
- WOODLAND GRANT SCHEME 2
- WOODLAND GRANT SCHEME 3

**COPYRIGHT**  
 Reproduced from Ordnance Survey map with the permission of Ordnance Survey on behalf of the controller of Her Majesty's Stationery Office © Crown Copyright (2018). All Rights reserved. NNB GenCo 0100060408.  
 © Forestry and woodland schemes data is reproduced with the permission of Forestry Commission.  
 Contains Forestry Commission information licensed under the Open Government Licence v3.0.



**DOCUMENT:**  
 SIZEWELL C  
 VOLUME 3 PEI FIGURES  
 CHAPTER 12  
 OTHER HIGHWAY IMPROVEMENTS PEI  
 SOILS AND AGRICULTURE

**DRAWING TITLE:**  
 IMPROVEMENTS AT MILL STREET  
 (ROAD IMPROVEMENT)  
 FORESTRY SCHEMES

**DRAWING NO.:**  
 FIGURE 12.6.8

**DATE:** NOV 2018     **DRAWN:** M.S.     **SCALE:** 1:15,000 @A3


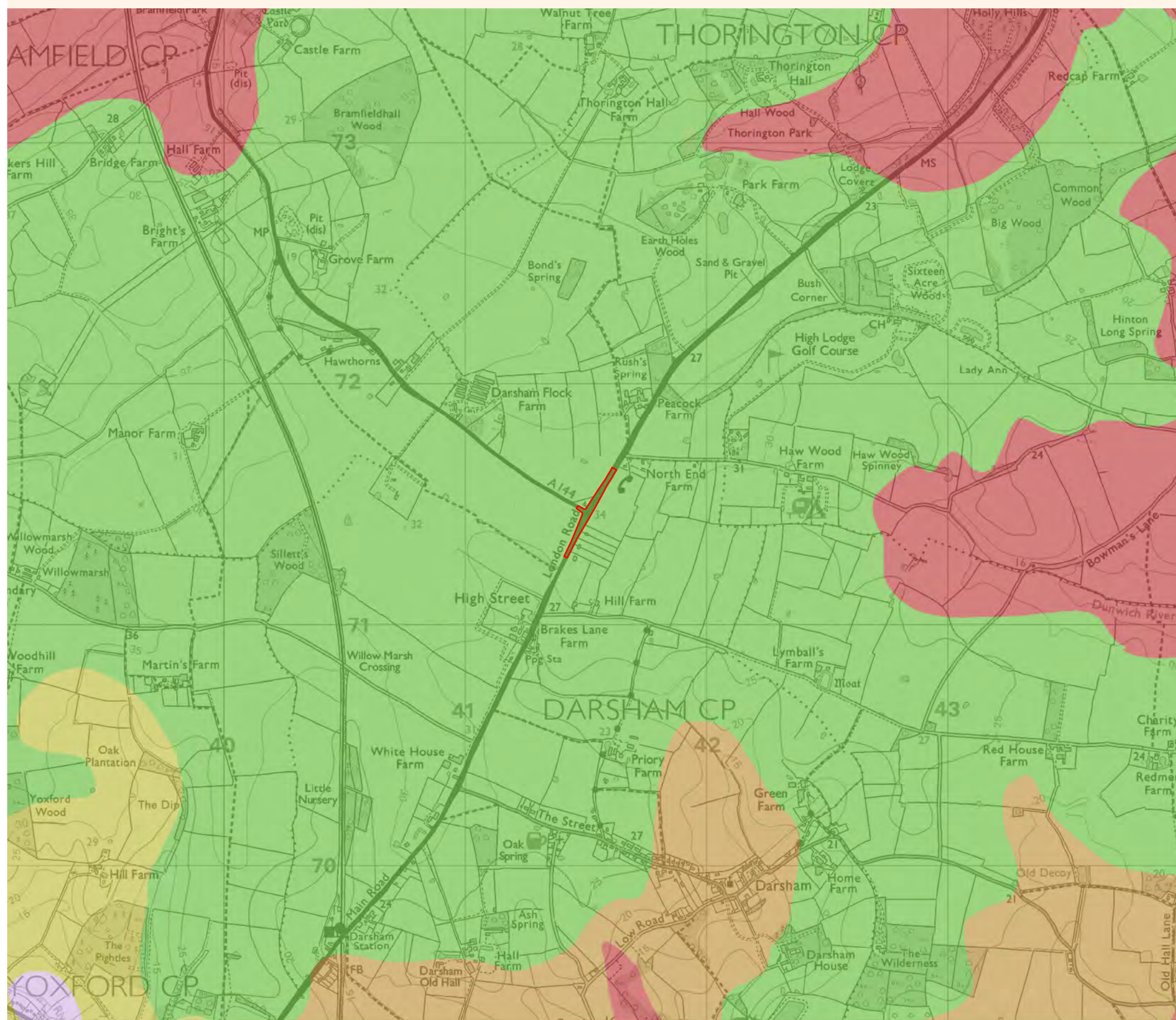




Figure 12.6.9 A12 junction soilscape mapping



NOTES

KEY

- RED LINE BOUNDARY
- SLOWLY PERMEABLE SEASONALLY WET SLIGHTLY ACID BUT BASE-RICH LOAMY AND CLAYEY SOILS
- FREELY DRAINING SLIGHTLY ACID BUT BASE-RICH SOILS
- FREELY DRAINING SLIGHTLY ACID SANDY SOILS
- FEN PEAT SOILS
- LIME-RICH LOAMY AND CLAYEY SOILS WITH IMPEDED DRAINAGE

COPYRIGHT

Reproduced from Ordnance Survey map with the permission of Ordnance Survey on behalf of the controller of Her Majesty's Stationery Office © Crown Copyright (2018). All Rights reserved. NNB GenCo 010060408.  
 © SoilScapes data is taken from LandIS (Land Information System)



DOCUMENT:  
 SIZEWELL C  
 VOLUME 3 PEI FIGURES  
 CHAPTER 12  
 OTHER HIGHWAY IMPROVEMENTS PEI  
 SOILS AND AGRICULTURE

DRAWING TITLE:  
 IMPROVEMENTS AT A12/A144 JUNCTION  
 (ROAD IMPROVEMENT)  
 SOILSCAPE MAPPING

DRAWING NO:

FIGURE 12.6.9

DATE: NOV 2018 DRAWN: M.S. SCALE: 1:15,000 @A3


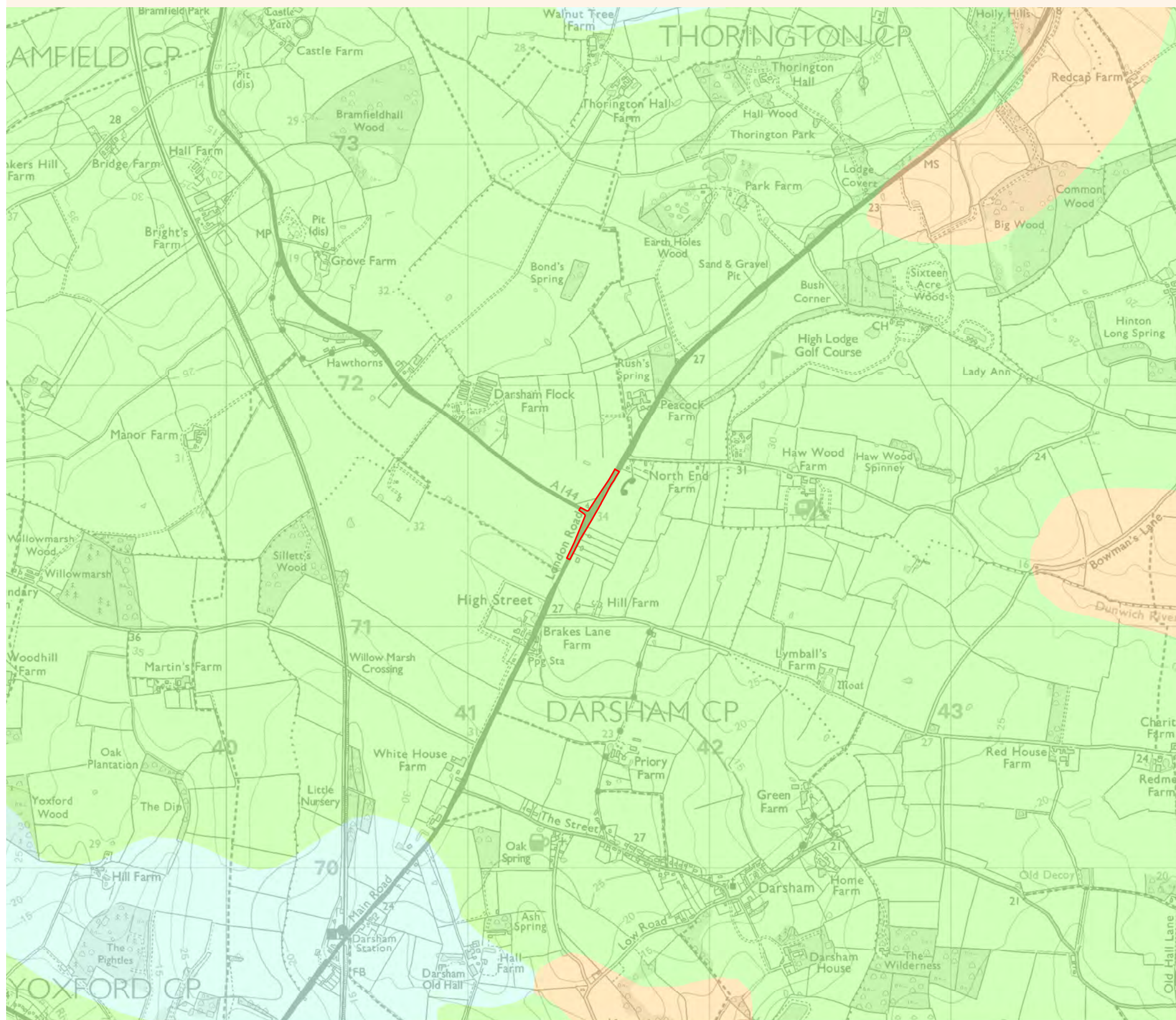




Figure 12.6.10 A12 junction provisional ALC mapping



NOTES

- KEY**
- RED LINE BOUNDARY
- PROVISIONAL AGRICULTURAL LAND CLASSIFICATION ALC**
- GRADE**
- GRADE 1
  - GRADE 2
  - GRADE 3
  - GRADE 4
  - GRADE 5
  - NON AGRICULTURAL
  - URBAN

**COPYRIGHT**  
 Reproduced from Ordnance Survey map with the permission of Ordnance Survey on behalf of the controller of Her Majesty's Stationery Office © Crown Copyright (2018). All Rights reserved. NNB GenCo 0100060408.  
 © Provisional Agricultural Land Classification ALC is reproduced with the permission of Natural England 2018. Contains public sector information licensed under the Open Government Licence v3.0.



**DOCUMENT:**  
 SIZEWELL C  
 VOLUME 3 PEI FIGURES  
 CHAPTER 12  
 OTHER HIGHWAY IMPROVEMENTS PEI  
 SOILS AND AGRICULTURE

**DRAWING TITLE:**  
 IMPROVEMENTS AT A12/A144 JUNCTION  
 (ROAD IMPROVEMENT)  
 PROVISIONAL ALC MAPPING

**DRAWING NO:**  
 FIGURE 12.6.10  
**DATE:** NOV 2018 **DRAWN:** M.S. **SCALE:** 1:15,000 @A3

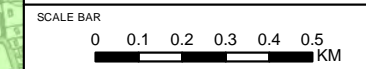




Figure 12.6.11 A12 junction agri-environment schemes

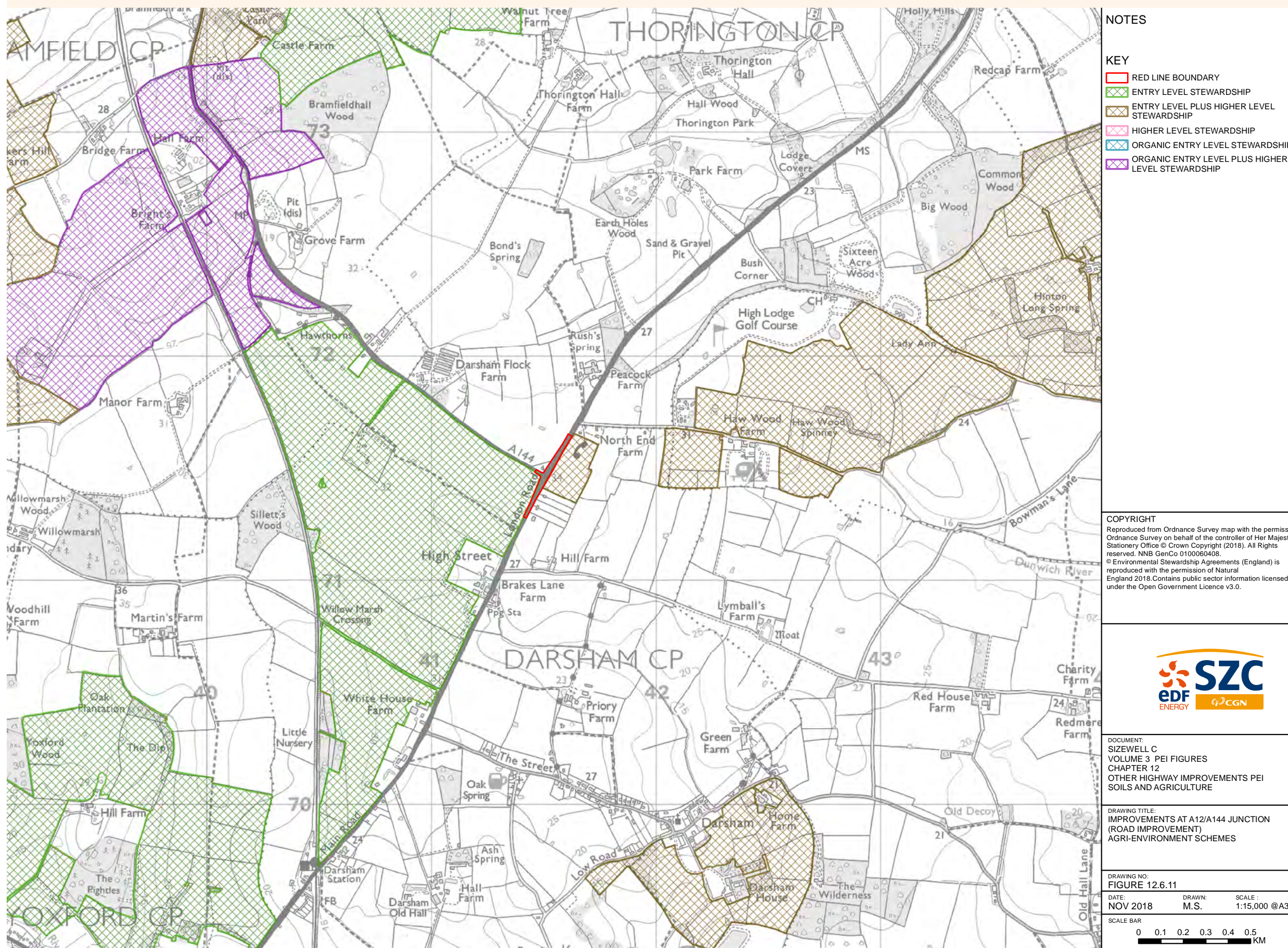
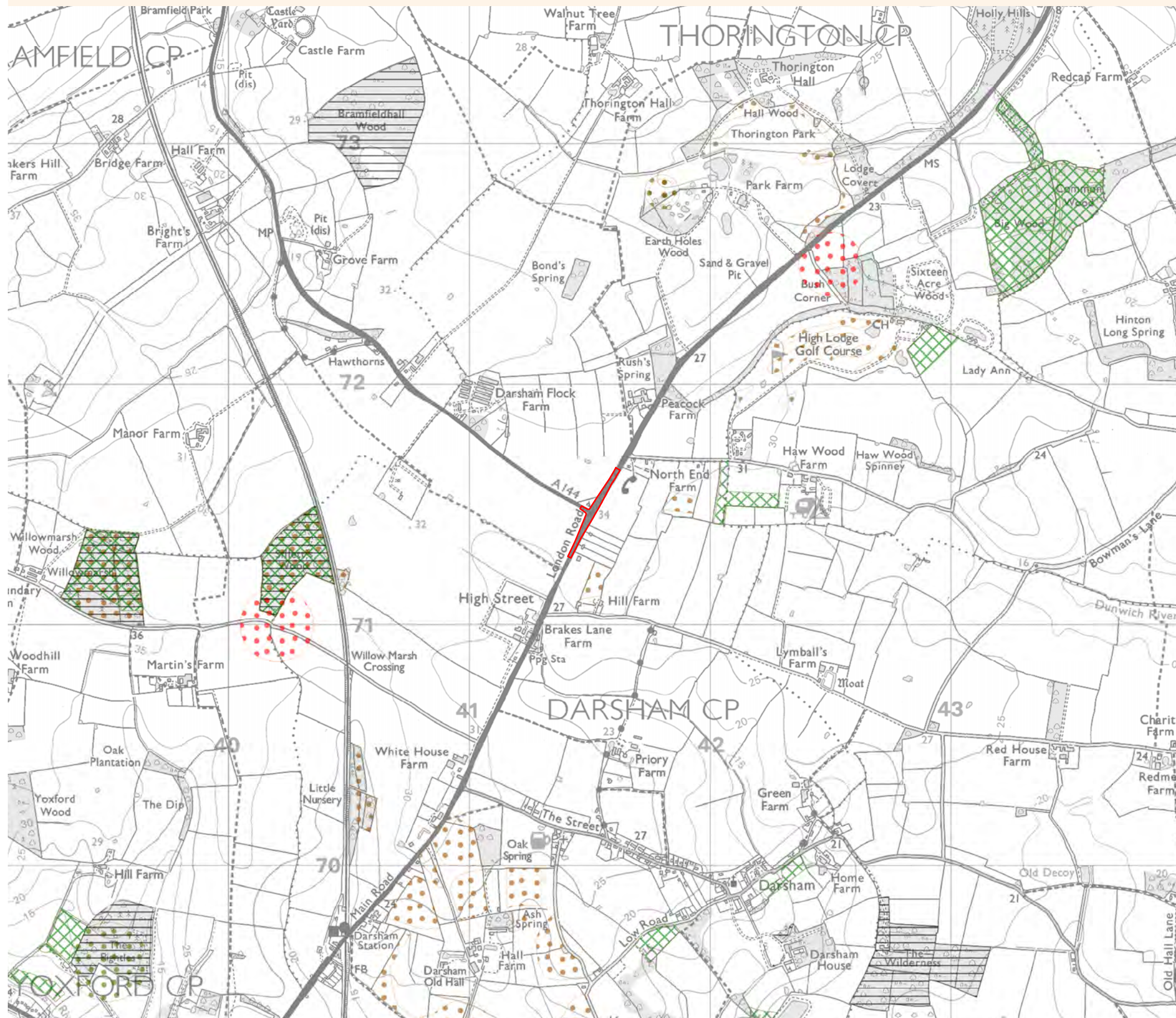




Figure 12.6.12 A12 junction forestry schemes



NOTES

KEY

- RED LINE BOUNDARY
- FELLING LICENCE APPLICATIONS
- ENGLISH WOODLAND GRANT SCHEME
- WOODLAND GRANT SCHEME 1
- WOODLAND GRANT SCHEME 2
- WOODLAND GRANT SCHEME 3

COPYRIGHT

Reproduced from Ordnance Survey map with the permission of Ordnance Survey on behalf of the controller of Her Majesty's Stationery Office © Crown Copyright (2018). All Rights reserved. NNB GenCo 0100060408.  
 © Forestry and woodland schemes data is reproduced with the permission of Forestry Commission.  
 Contains Forestry Commission information licensed under the Open Government Licence v3.0.



DOCUMENT:  
 SIZEWELL C  
 VOLUME 3 PEI FIGURES  
 CHAPTER 12  
 OTHER HIGHWAY IMPROVEMENTS PEI  
 SOILS AND AGRICULTURE

DRAWING TITLE:  
 IMPROVEMENTS AT A12/A144 JUNCTION  
 (ROAD IMPROVEMENT)  
 FORESTRY SCHEMES

DRAWING NO:  
 FIGURE 12.6.12

DATE: NOV 2018 DRAWN: M.S. SCALE: 1:15,000 @A3


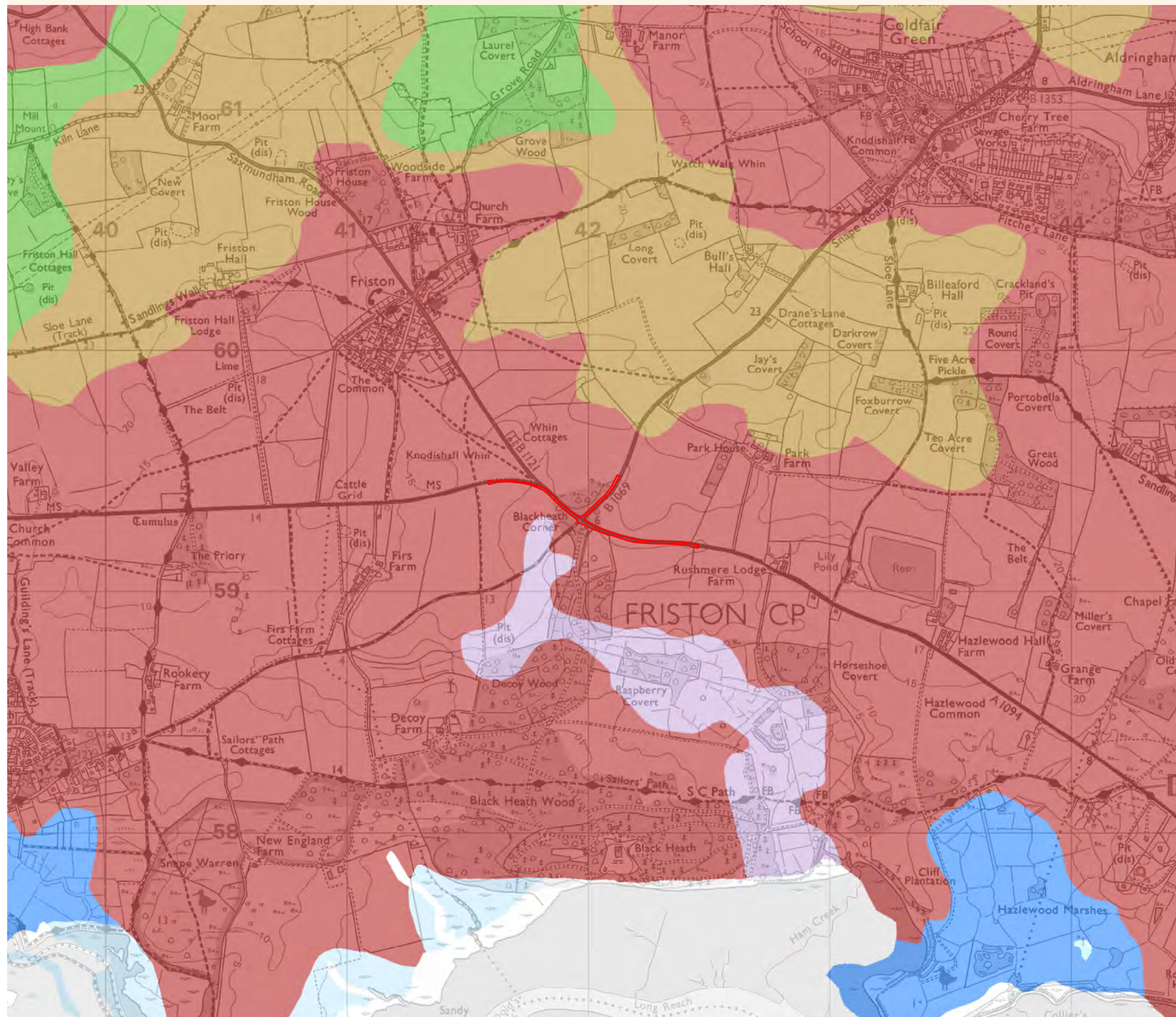




Figure 12.6.13 A1094 junction soilscape mapping



NOTES

KEY

- RED LINE BOUNDARY
- SLOWLY PERMEABLE SEASONALLY WET SLIGHTLY ACID BUT BASE-RICH LOAMY AND CLAYEY SOILS
- FREELY DRAINING SLIGHTLY ACID BUT BASE-RICH SOILS
- FREELY DRAINING SLIGHTLY ACID SANDY SOILS
- FEN PEAT SOILS
- LOAMY AND CLAYEY SOILS OF COASTAL FLATS WITH NATURALLY HIGH GROUNDWATER
- SALTMARSH SOILS
- WATER

**COPYRIGHT**  
 Reproduced from Ordnance Survey map with the permission of Ordnance Survey on behalf of the controller of Her Majesty's Stationery Office © Crown Copyright (2018). All Rights reserved. NNB GenCo 0100060408.  
 © SoilScapes data is taken from LandIS (Land Information System)



**DOCUMENT:**  
 SIZEWELL C  
 VOLUME 3 PEI FIGURES  
 CHAPTER 12  
 OTHER HIGHWAY IMPROVEMENTS PEI  
 SOILS AND AGRICULTURE

**DRAWING TITLE:**  
 IMPROVEMENTS AT A1094/B1069 JUNCTION  
 (ROAD IMPROVEMENT)  
 SOILSCAPE MAPPING

**DRAWING NO:**  
 FIGURE 12.6.13

**DATE:** NOV 2018      **DRAWN:** M.S.      **SCALE:** 1:15,000 @A3


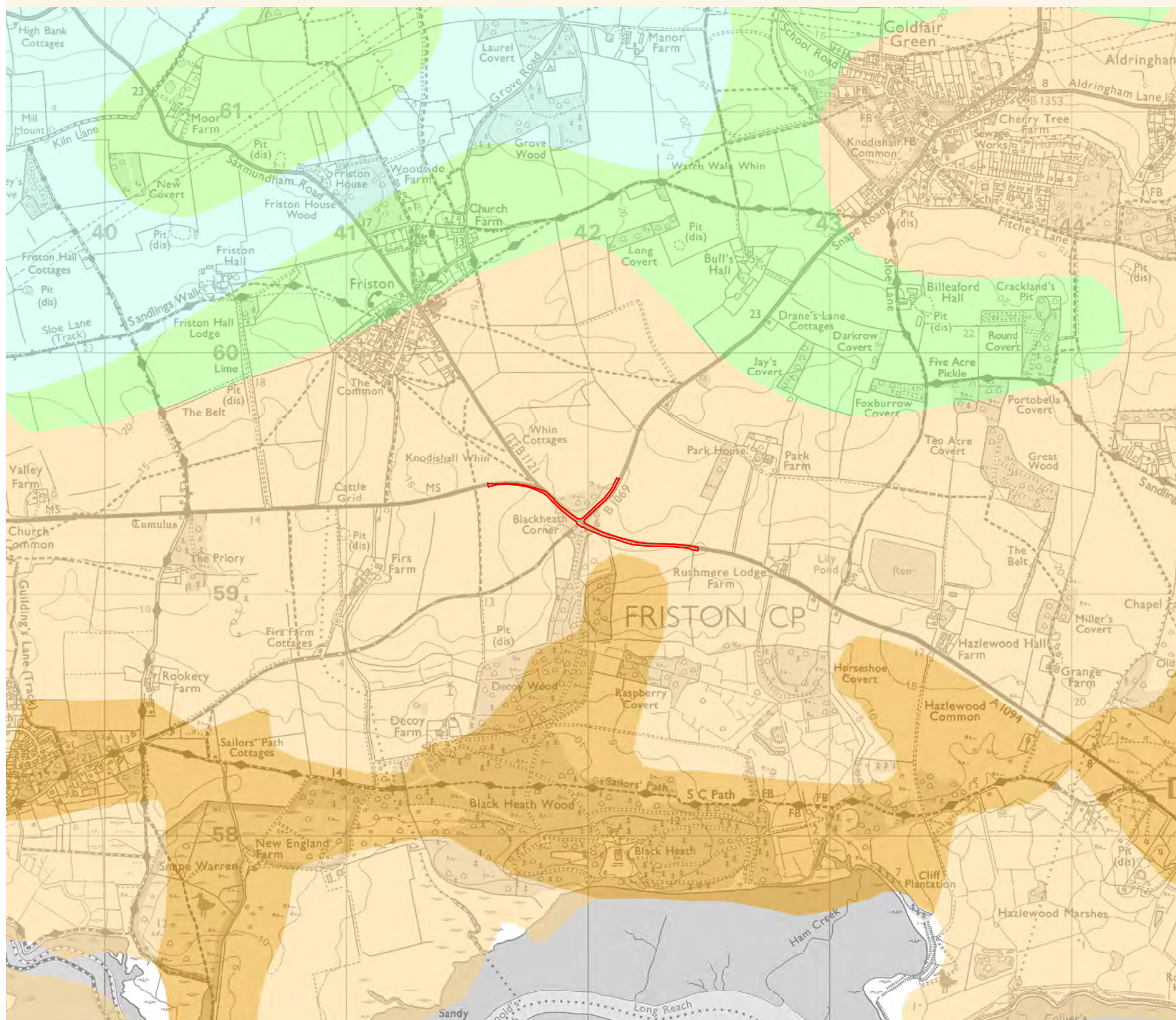




Figure 12.6.14 A1094 junction provisional ALC mapping



NOTES

KEY

- RED LINE BOUNDARY
- PROVISIONAL AGRICULTURAL LAND CLASSIFICATION ALC**
- GRADE**
- GRADE 1
- GRADE 2
- GRADE 3
- GRADE 4
- GRADE 5
- NON AGRICULTURAL
- URBAN

**COPYRIGHT**  
 Reproduced from Ordnance Survey map with the permission of Ordnance Survey on behalf of the controller of Her Majesty's Stationery Office © Crown Copyright (2018). All Rights reserved. NNB GenCo 0100060408.  
 © Provisional Agricultural Land Classification ALC is reproduced with the permission of Natural England 2018. Contains public sector information licensed under the Open Government Licence v3.0.



**DOCUMENT:**  
 SIZEWELL C  
 VOLUME 3 PEI FIGURES  
 CHAPTER 12  
 OTHER HIGHWAY IMPROVEMENTS PEI  
 SOILS AND AGRICULTURE

**DRAWING TITLE:**  
 IMPROVEMENTS AT A1094/B1069 JUNCTION  
 (ROAD IMPROVEMENT)  
 PROVISIONAL ALC MAPPING

**DRAWING NO:**  
 FIGURE 12.6.14  
**DATE:** NOV 2018 **DRAWN:** M.S. **SCALE:** 1:15,000 @A3






Figure 12.6.15 A1094 junction agri-environment schemes

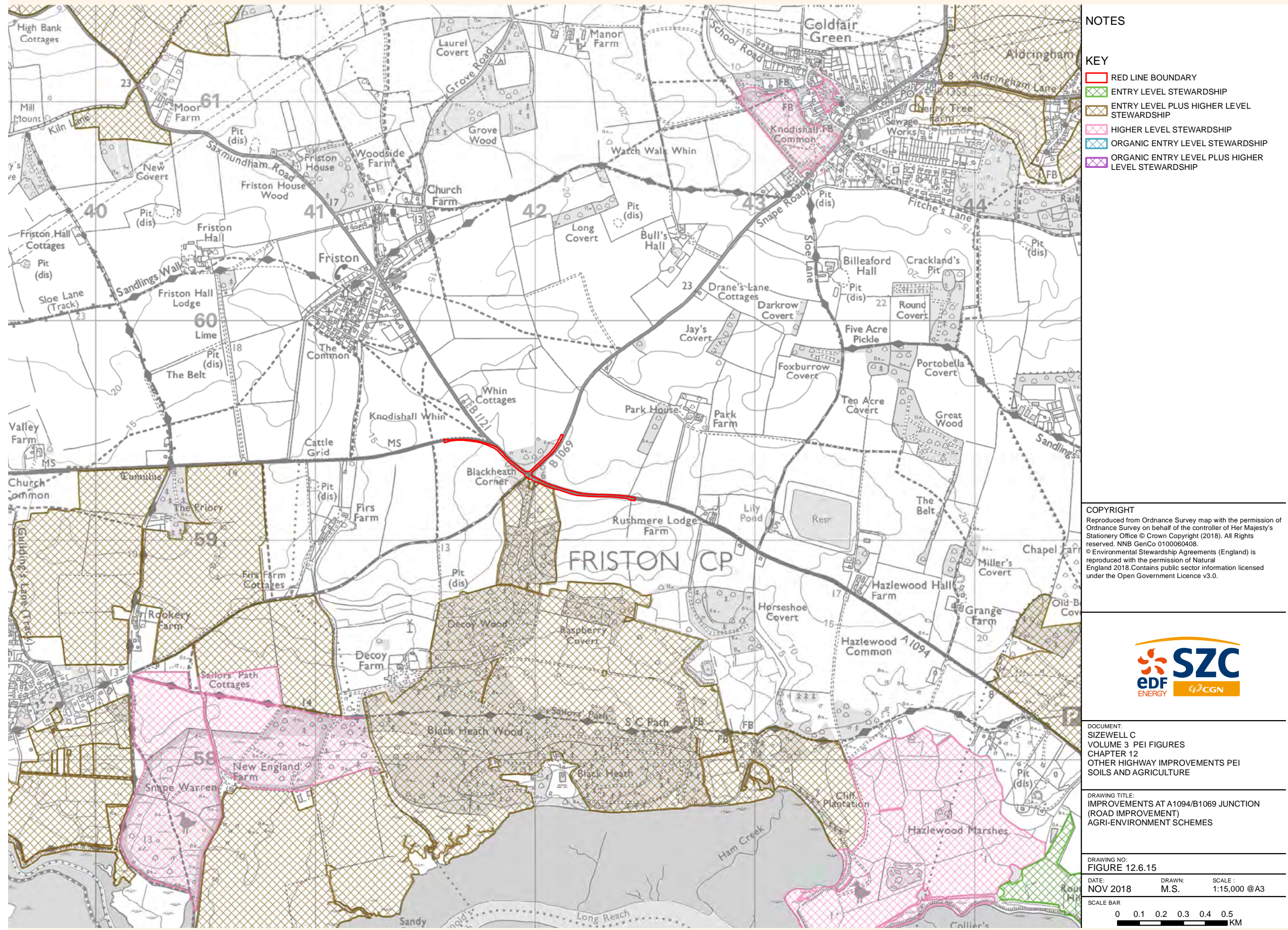




Figure 12.6.16 A1094 junction forestry schemes



NOTES

KEY

- RED LINE BOUNDARY
- FELLING LICENCE APPLICATIONS
- ENGLISH WOODLAND GRANT SCHEME
- WOODLAND GRANT SCHEME 1
- WOODLAND GRANT SCHEME 2
- WOODLAND GRANT SCHEME 3

**COPYRIGHT**  
 Reproduced from Ordnance Survey map with the permission of Ordnance Survey on behalf of the controller of Her Majesty's Stationery Office © Crown Copyright (2018). All Rights reserved. NNB GenCo 0100060408.  
 © Forestry and woodland schemes data is reproduced with the permission of Forestry Commission. Contains Forestry Commission information licensed under the Open Government Licence v3.0.



**DOCUMENT:**  
 SIZEWELL C  
 VOLUME 3 PEI FIGURES  
 CHAPTER 12  
 OTHER HIGHWAY IMPROVEMENTS PEI  
 SOILS AND AGRICULTURE

**DRAWING TITLE:**  
 IMPROVEMENTS AT A1094/B1069 JUNCTION  
 (ROAD IMPROVEMENT)  
 FORESTRY SCHEMES

**DRAWING NO:**  
 FIGURE 12.6.16

**DATE:** NOV 2018    **DRAWN:** M.S.    **SCALE:** 1:15,000 @A3


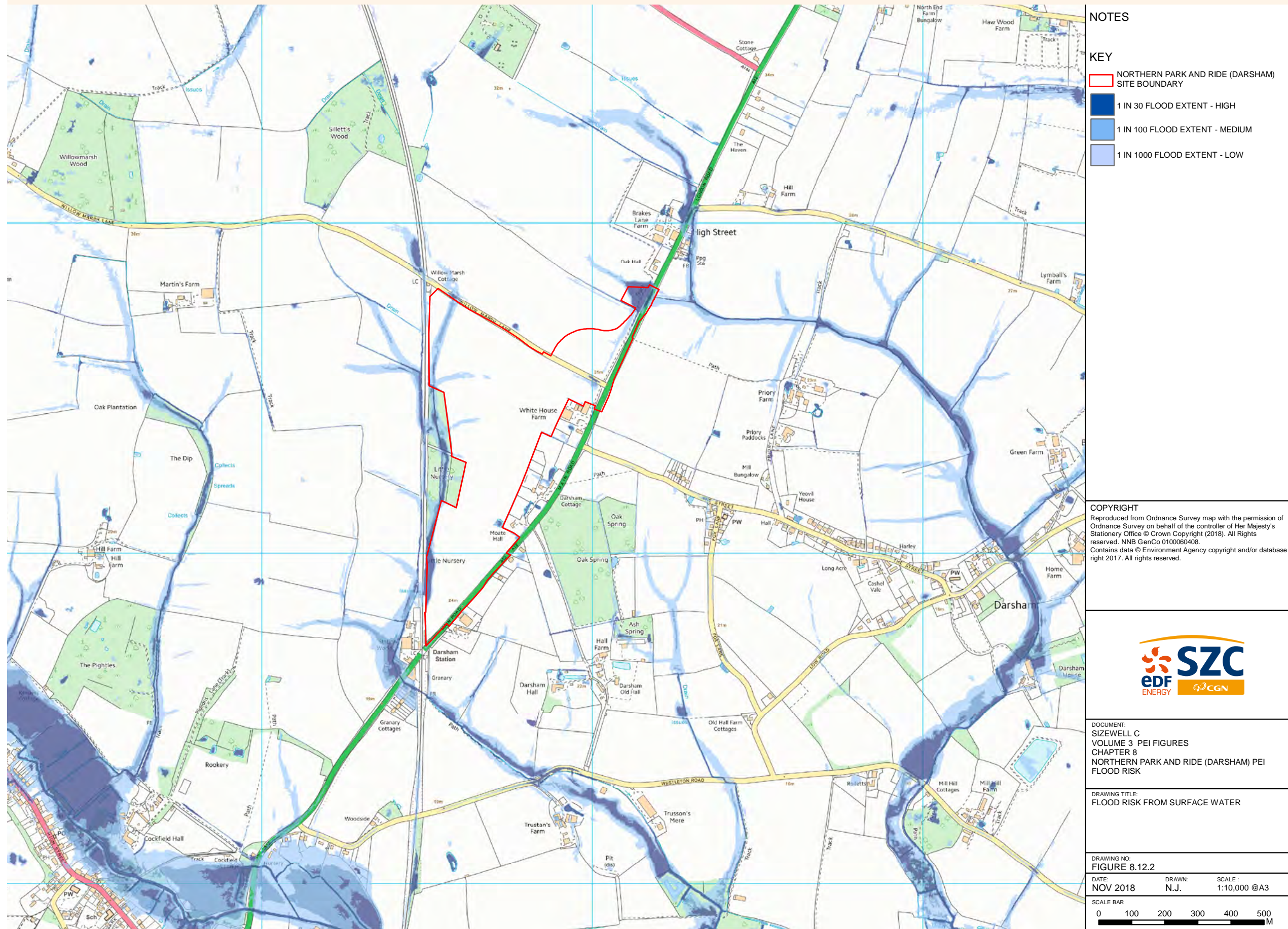




Figure 8.12.2 Flood risk from surface water



NOTES

KEY

- NORTHERN PARK AND RIDE (DARSHAM) SITE BOUNDARY
- 1 IN 30 FLOOD EXTENT - HIGH
- 1 IN 100 FLOOD EXTENT - MEDIUM
- 1 IN 1000 FLOOD EXTENT - LOW

**COPYRIGHT**  
 Reproduced from Ordnance Survey map with the permission of Ordnance Survey on behalf of the controller of Her Majesty's Stationery Office © Crown Copyright (2018). All Rights reserved. NNB GenCo 0100060408. Contains data © Environment Agency copyright and/or database right 2017. All rights reserved.



**DOCUMENT:**  
 SIZEWELL C  
 VOLUME 3 PEI FIGURES  
 CHAPTER 8  
 NORTHERN PARK AND RIDE (DARSHAM) PEI  
 FLOOD RISK

**DRAWING TITLE:**  
 FLOOD RISK FROM SURFACE WATER

**DRAWING NO.:**  
 FIGURE 8.12.2

**DATE:** NOV 2018      **DRAWN:** N.J.      **SCALE:** 1:10,000 @A3


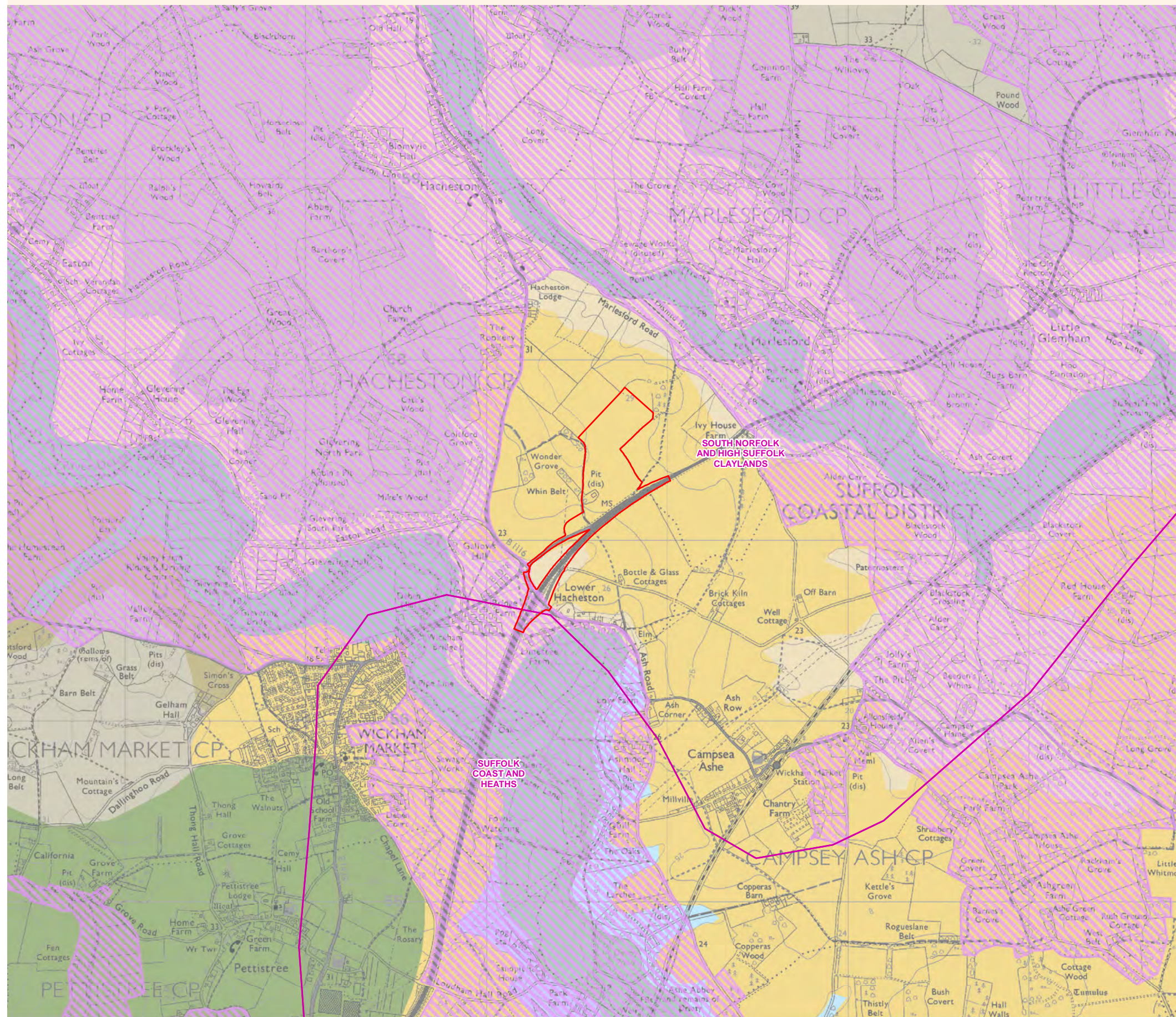




Figure 9.2.1 Landscape and visual receptors



**NOTES**  
Suffolk County Landscape Types have been modified in agreement with Suffolk County Council. Estuaries and stretches of river below the low water mark have been attributed to the appropriate Landscape Type to provide consistent and comprehensive mapping of the terrestrial environment.

- KEY**
- SOUTHERN PARK AND RIDE (WICKHAM MARKET)
  - SPECIAL LANDSCAPE AREA
  - NATIONAL CHARACTER AREAS (NATURAL ENGLAND)
- LANDSCAPE TYPES**
- ANCIENT ESTATE CLAYLANDS
  - ANCIENT ROLLING FARMLANDS
  - PLATEAU ESTATE FARMLANDS
  - ROLLING ESTATE CLAYLANDS
  - ROLLING ESTATE FARMLANDS
  - ROLLING ESTATE SANDLANDS
  - ROLLING VALLEY CLAYLANDS
  - VALLEY MEADOW LANDS

**COPYRIGHT**  
Reproduced from Ordnance Survey map with the permission of Ordnance Survey on behalf of the controller of Her Majesty's Stationery Office © Crown Copyright (2018). All Rights reserved. NNB GenCo 0100060408.  
© Natural England material is reproduced with the permission of Natural England 2018. Contains public sector information licensed under the Open Government Licence v3.0. Ordnance Survey material by permission of Ordnance Survey on behalf of the Controller of Her Majesty's Stationery Office © Crown Copyright. All rights reserved. (Suffolk County Council Licence No. 100023395 2018). National Cycle Route data supplied by Sustrans and contains Ordnance Survey data © Crown copyright and database right (2017).



**DOCUMENT:**  
SIZEWELL C  
VOLUME 3 PEI FIGURES  
CHAPTER 9  
SOUTHERN PARK AND RIDE (WICKHAM MARKET)  
PEI  
LANDSCAPE AND VISUAL

**DRAWING TITLE:**  
LANDSCAPE AND VISUAL RECEPTORS

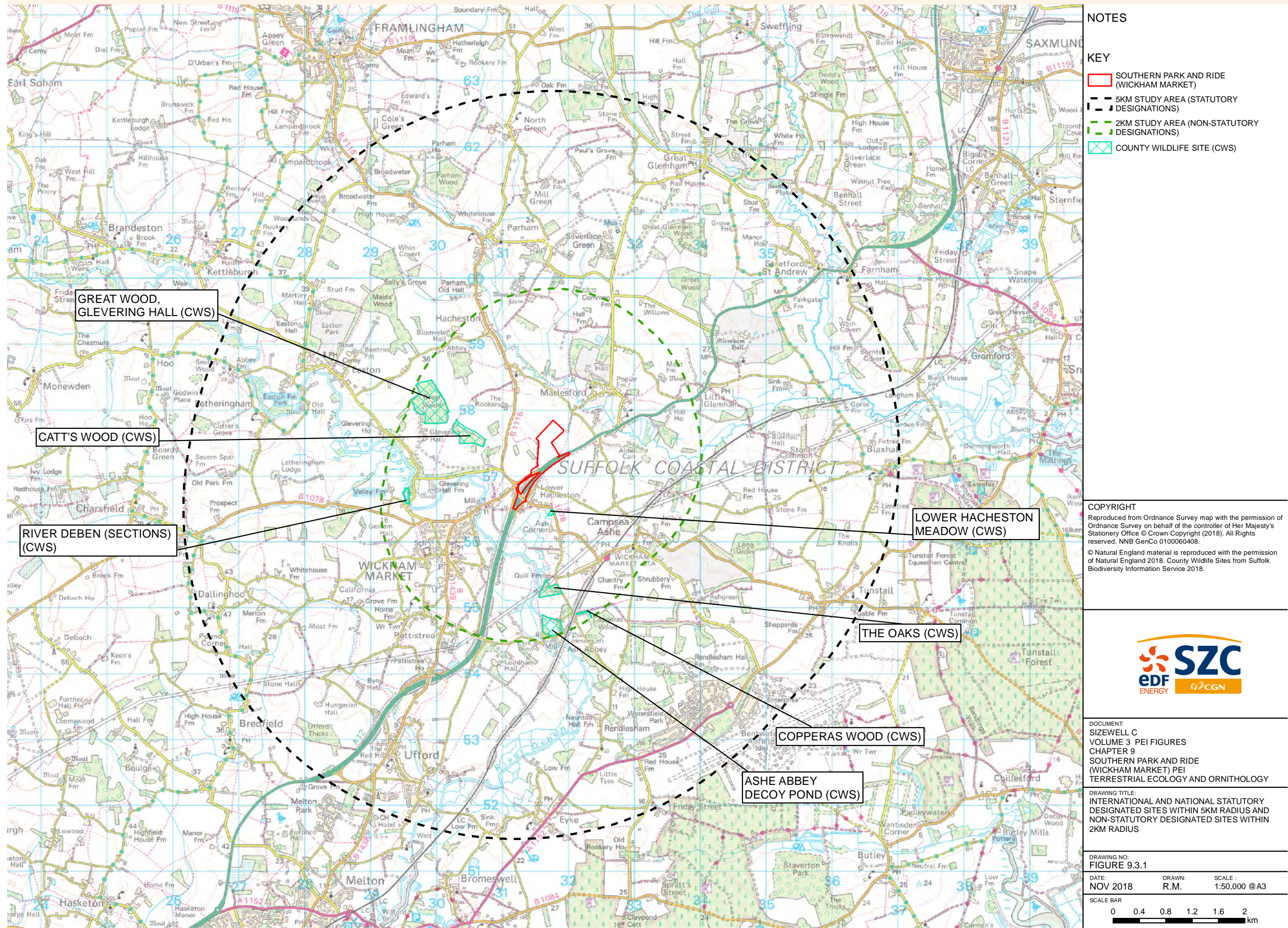
**DRAWING NO:**  
FIGURE 9.2.1

**DATE:** NOV 2018      **DRAWN:** V.W.      **SCALE:** 1:20,000 @A3





Figure 9.3.1 International and national statutory designated sites within 5km radius and non-statutory designated sites within 2km radius



NOTES

KEY

- SOUTHERN PARK AND RIDE (WICKHAM MARKET)
- 5KM STUDY AREA (STATUTORY DESIGNATIONS)
- 2KM STUDY AREA (NON-STATUTORY DESIGNATIONS)
- COUNTY WILDLIFE SITE (CWS)

**COPYRIGHT**  
 Reproduced from Ordnance Survey map with the permission of Ordnance Survey on behalf of the controller of Her Majesty's Stationery Office © Crown Copyright (2018). All Rights reserved. NNB GenCo 0100060408.  
 © Natural England material is reproduced with the permission of Natural England 2018. County Wildlife Sites from Suffolk Biodiversity Information Service 2018.



**DOCUMENT:**  
 SIZEWELL C  
 VOLUME 3 PEI FIGURES  
 CHAPTER 9  
 SOUTHERN PARK AND RIDE (WICKHAM MARKET) PEI  
 TERRESTRIAL ECOLOGY AND ORNITHOLOGY

**DRAWING TITLE:**  
 INTERNATIONAL AND NATIONAL STATUTORY DESIGNATED SITES WITHIN 5KM RADIUS AND NON-STATUTORY DESIGNATED SITES WITHIN 2KM RADIUS

**DRAWING NO:**  
 FIGURE 9.3.1

**DATE:** NOV 2018      **DRAWN:** R.M.      **SCALE:** 1:50,000 @A3

**SCALE BAR**  
 0   0.4   0.8   1.2   1.6   2 km



Figure 9.3.2 Phase 1 habitat plan

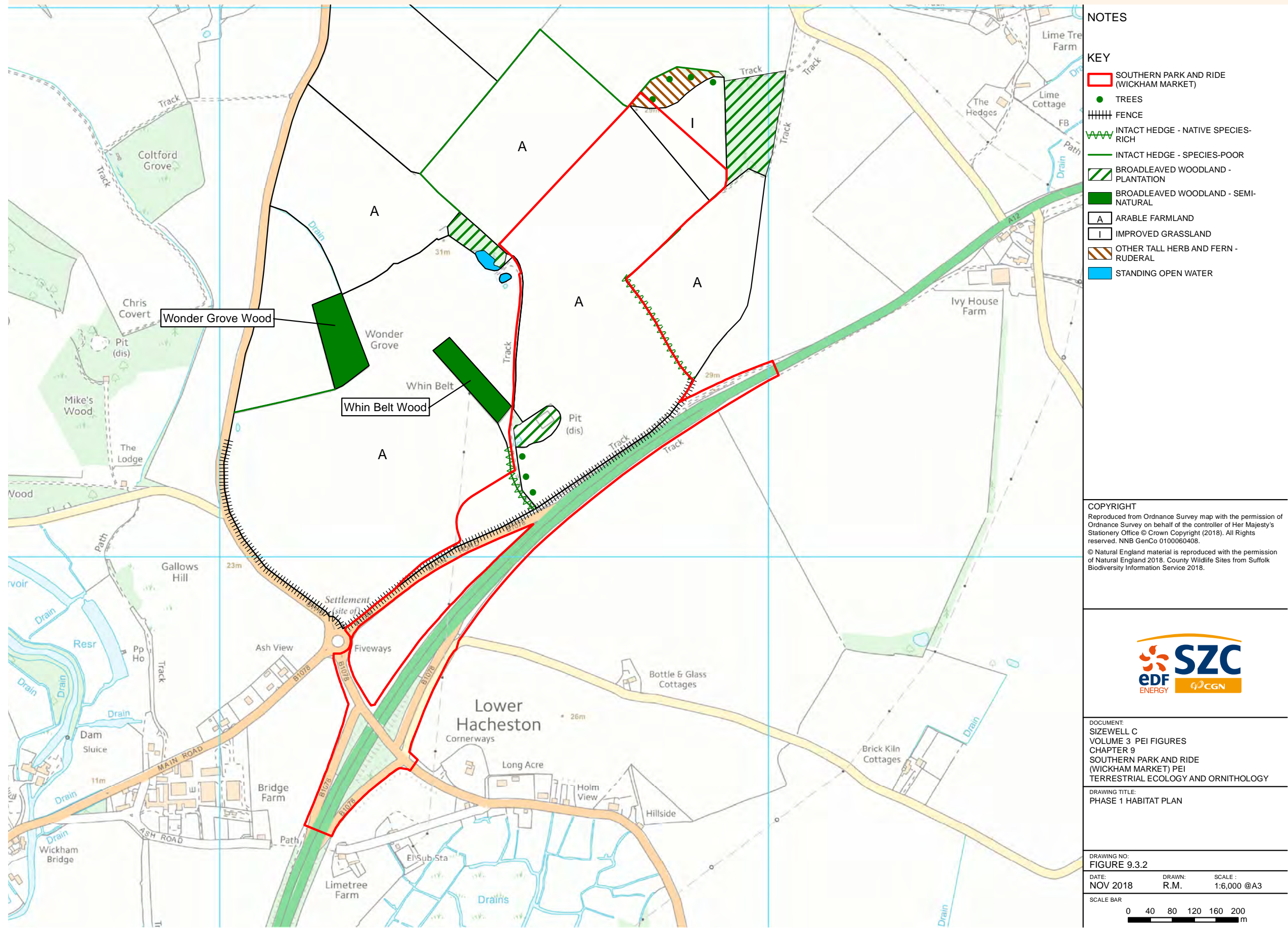
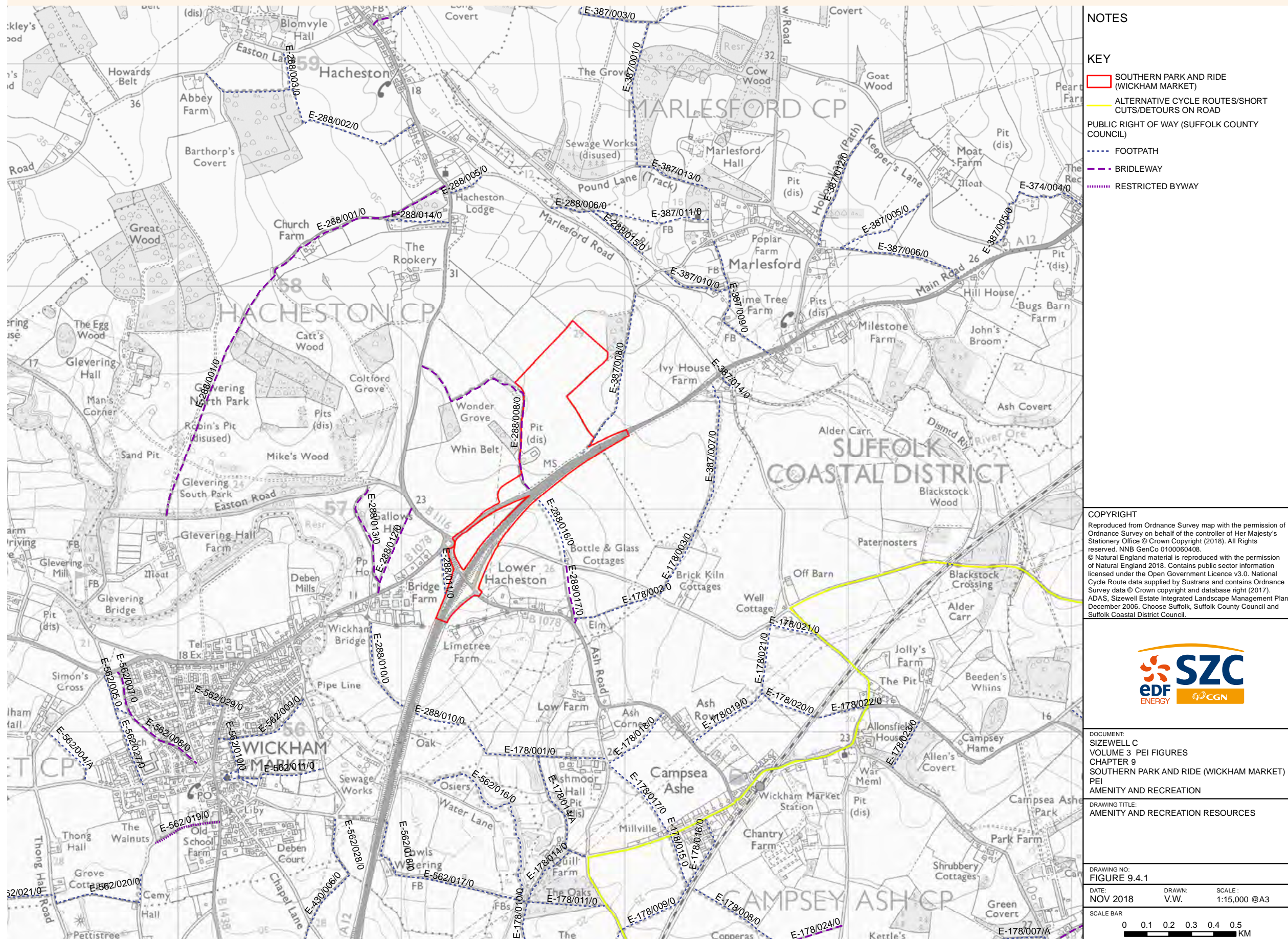




Figure 9.4.1 Amenity and recreation resources



**NOTES**

**KEY**

- SOUTHERN PARK AND RIDE (WICKHAM MARKET)
- ALTERNATIVE CYCLE ROUTES/SHORT CUTS/DETOURS ON ROAD
- PUBLIC RIGHT OF WAY (SUFFOLK COUNTY COUNCIL)
- FOOTPATH
- BRIDLEWAY
- RESTRICTED BYWAY

**COPYRIGHT**  
 Reproduced from Ordnance Survey map with the permission of Ordnance Survey on behalf of the controller of Her Majesty's Stationery Office © Crown Copyright (2018). All Rights reserved. NNB GenCo 0100060408.  
 © Natural England material is reproduced with the permission of Natural England 2018. Contains public sector information licensed under the Open Government Licence v3.0. National Cycle Route data supplied by Sustrans and contains Ordnance Survey data © Crown copyright and database right (2017). ADAS, Sizewell Estate Integrated Landscape Management Plan, December 2006. Choose Suffolk, Suffolk County Council and Suffolk Coastal District Council.

**DOCUMENT:**  
 SIZEWELL C  
 VOLUME 3 PEI FIGURES  
 CHAPTER 9  
 SOUTHERN PARK AND RIDE (WICKHAM MARKET)  
 PEI  
 AMENITY AND RECREATION

**DRAWING TITLE:**  
 AMENITY AND RECREATION RESOURCES

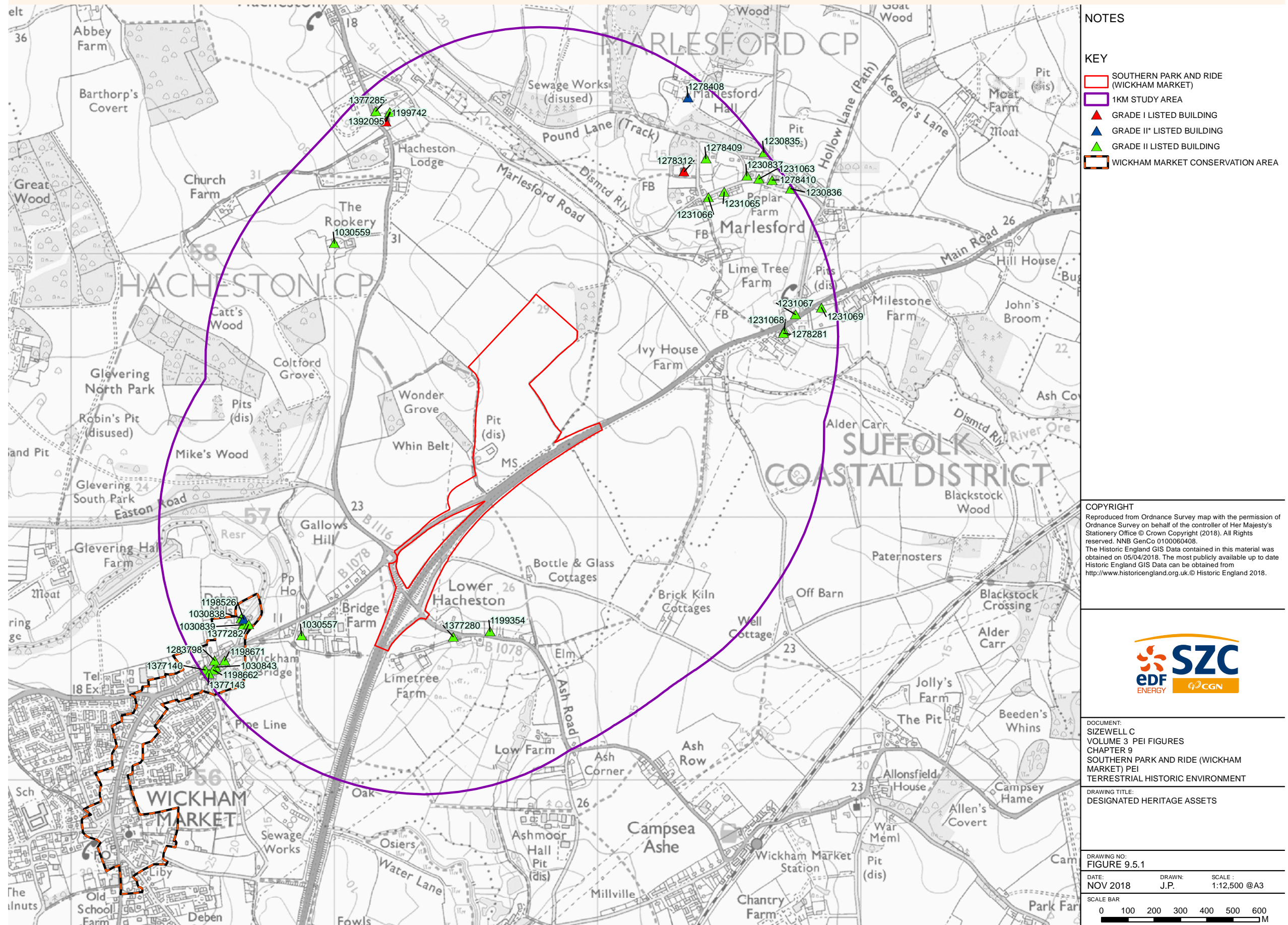
**DRAWING NO:**  
 FIGURE 9.4.1

**DATE:** NOV 2018      **DRAWN:** V.W.      **SCALE:** 1:15,000 @A3

**SCALE BAR**  
 0 0.1 0.2 0.3 0.4 0.5 KM



Figure 9.5.1 Designated heritage assets



NOTES

KEY

- SOUTHERN PARK AND RIDE (WICKHAM MARKET)
- 1KM STUDY AREA
- ▲ GRADE I LISTED BUILDING
- ▲ GRADE II\* LISTED BUILDING
- ▲ GRADE II LISTED BUILDING
- WICKHAM MARKET CONSERVATION AREA

**COPYRIGHT**  
 Reproduced from Ordnance Survey map with the permission of Ordnance Survey on behalf of the controller of Her Majesty's Stationery Office © Crown Copyright (2018). All Rights reserved. NNB GenCo 0100060408.  
 The Historic England GIS Data contained in this material was obtained on 05/04/2018. The most publicly available up to date Historic England GIS Data can be obtained from <http://www.historicengland.org.uk> © Historic England 2018.



**DOCUMENT:**  
 SIZEWELL C  
 VOLUME 3 PEI FIGURES  
 CHAPTER 9  
 SOUTHERN PARK AND RIDE (WICKHAM MARKET) PEI  
 TERRESTRIAL HISTORIC ENVIRONMENT

**DRAWING TITLE:**  
 DESIGNATED HERITAGE ASSETS

**DRAWING NO.:**  
 FIGURE 9.5.1

**DATE:** NOV 2018     **DRAWN:** J.P.     **SCALE:** 1:12,500 @A3






Figure 9.6.1 Soilscape mapping

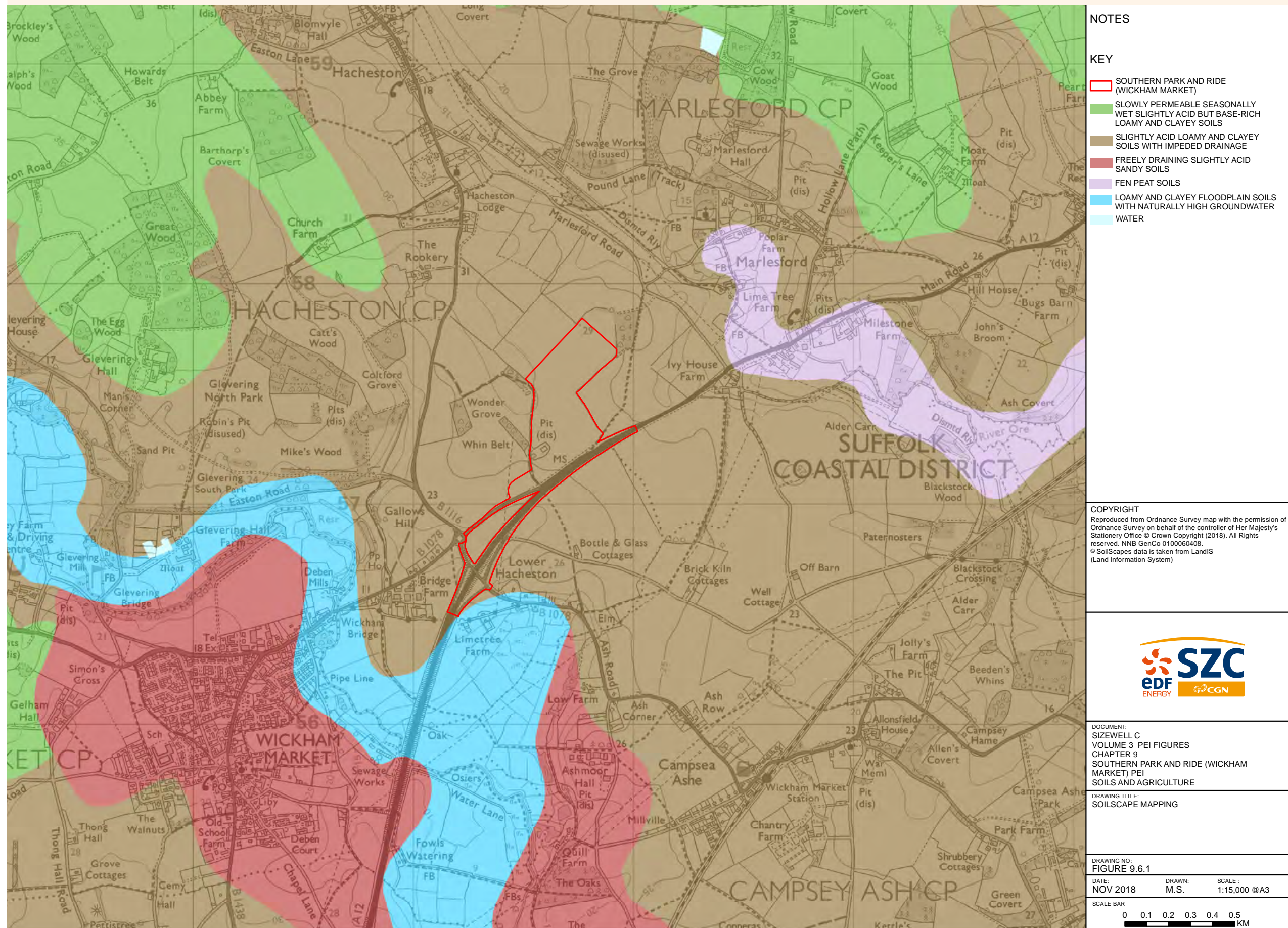
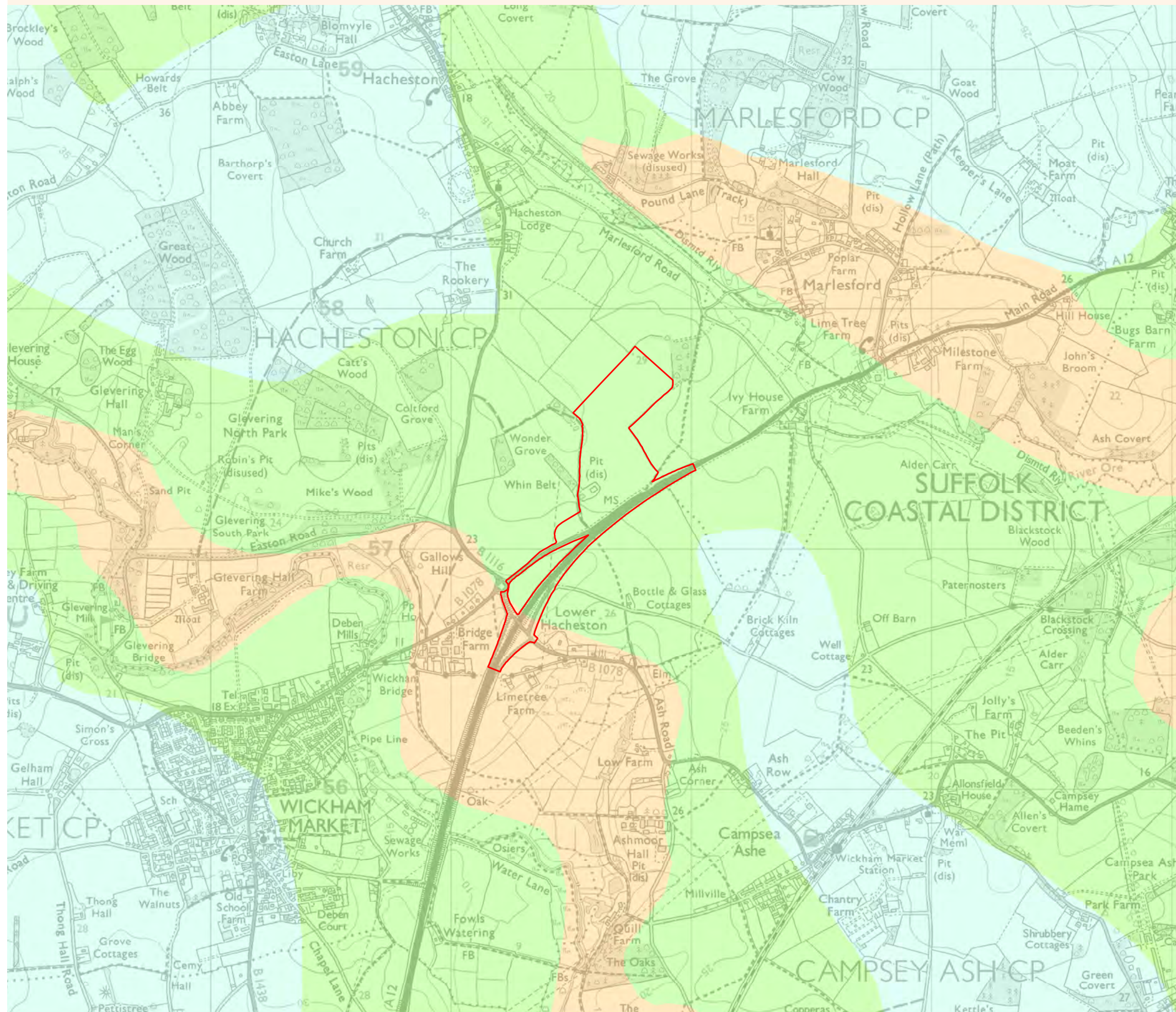




Figure 9.6.2 Provisional ALC mapping



NOTES

KEY

- SOUTHERN PARK AND RIDE (WICKHAM MARKET)
- PROVISIONAL AGRICULTURAL LAND CLASSIFICATION ALC**
- GRADE**
- GRADE 1
- GRADE 2
- GRADE 3
- GRADE 4
- GRADE 5
- NON AGRICULTURAL
- URBAN

**COPYRIGHT**  
 Reproduced from Ordnance Survey map with the permission of Ordnance Survey on behalf of the controller of Her Majesty's Stationery Office © Crown Copyright (2018). All Rights reserved. NNB GenCo 0100060408.  
 © Provisional Agricultural Land Classification ALC is reproduced with the permission of Natural England 2018. Contains public sector information licensed under the Open Government Licence v3.0.



**DOCUMENT:**  
 SIZEWELL C  
 VOLUME 3 PEI FIGURES  
 CHAPTER 9  
 SOUTHERN PARK AND RIDE (WICKHAM MARKET) PEI  
 SOILS AND AGRICULTURE  
**DRAWING TITLE:**  
 PROVISIONAL ALC MAPPING

**DRAWING NO:**  
 FIGURE 9.6.2

**DATE:** NOV 2018      **DRAWN:** M.S.      **SCALE:** 1:15,000 @A3

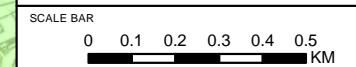
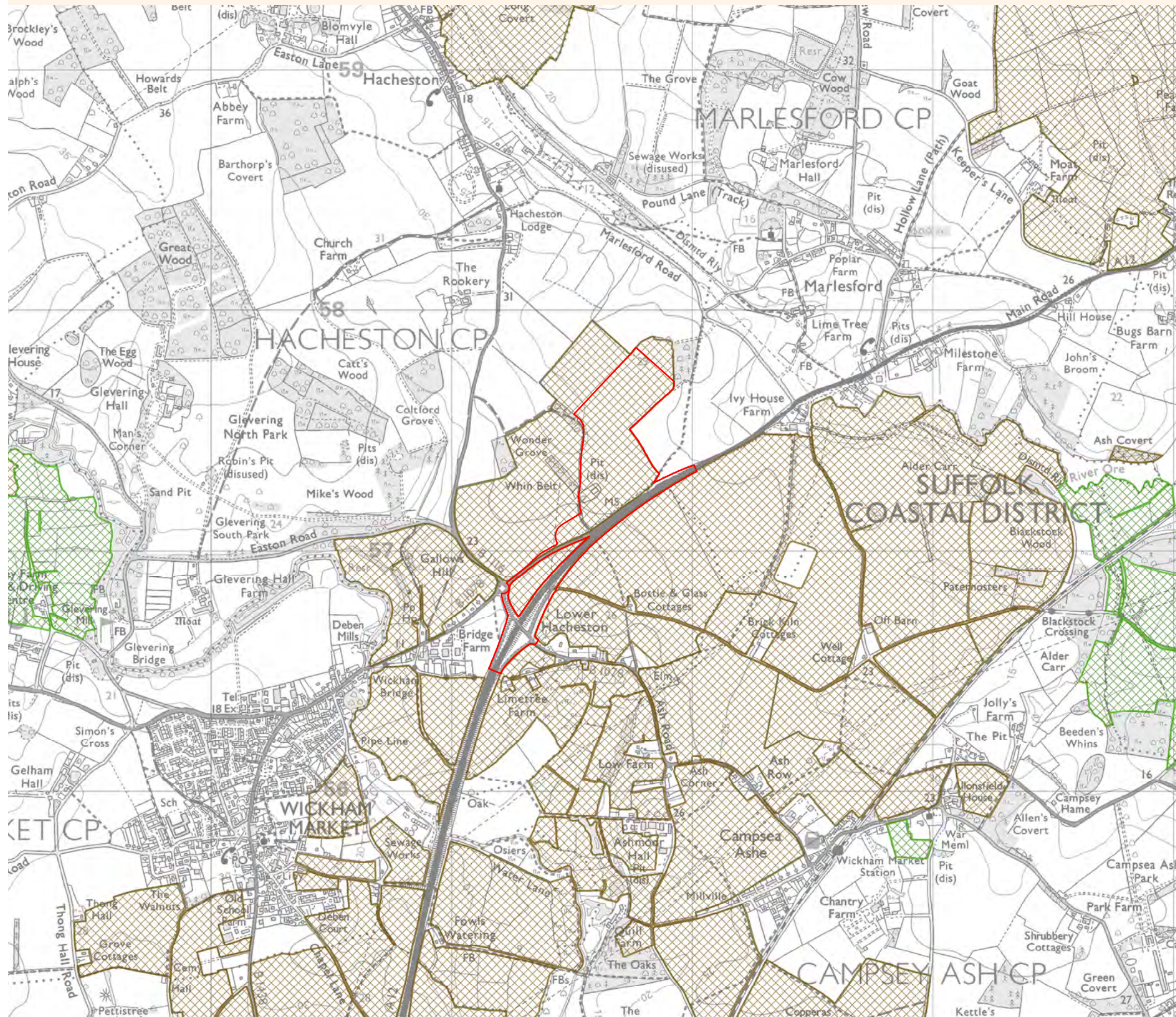




Figure 9.6.3 Agri-environment schemes



NOTES

KEY

- SOUTHERN PARK AND RIDE (WICKHAM MARKET)
- ENTRY LEVEL STEWARDSHIP
- ENTRY LEVEL PLUS HIGHER LEVEL STEWARDSHIP
- HIGHER LEVEL STEWARDSHIP
- ORGANIC ENTRY LEVEL STEWARDSHIP
- ORGANIC ENTRY LEVEL PLUS HIGHER LEVEL STEWARDSHIP

COPYRIGHT

Reproduced from Ordnance Survey map with the permission of Ordnance Survey on behalf of the controller of Her Majesty's Stationery Office © Crown Copyright (2018). All Rights reserved. NNB GenCo 0100060408.  
 © Environmental Stewardship Agreements (England) is reproduced with the permission of Natural England 2018. Contains public sector information licensed under the Open Government Licence v3.0.



DOCUMENT:  
 SIZEWELL C  
 VOLUME 3 PEI FIGURES  
 CHAPTER 9  
 SOUTHERN PARK AND RIDE (WICKHAM MARKET) PEI  
 SOILS AND AGRICULTURE

DRAWING TITLE:  
 AGRI-ENVIRONMENT SCHEMES

DRAWING NO:  
 FIGURE 9.6.3

DATE: NOV 2018      DRAWN: M.S.      SCALE: 1:15,000 @A3

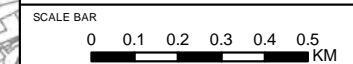
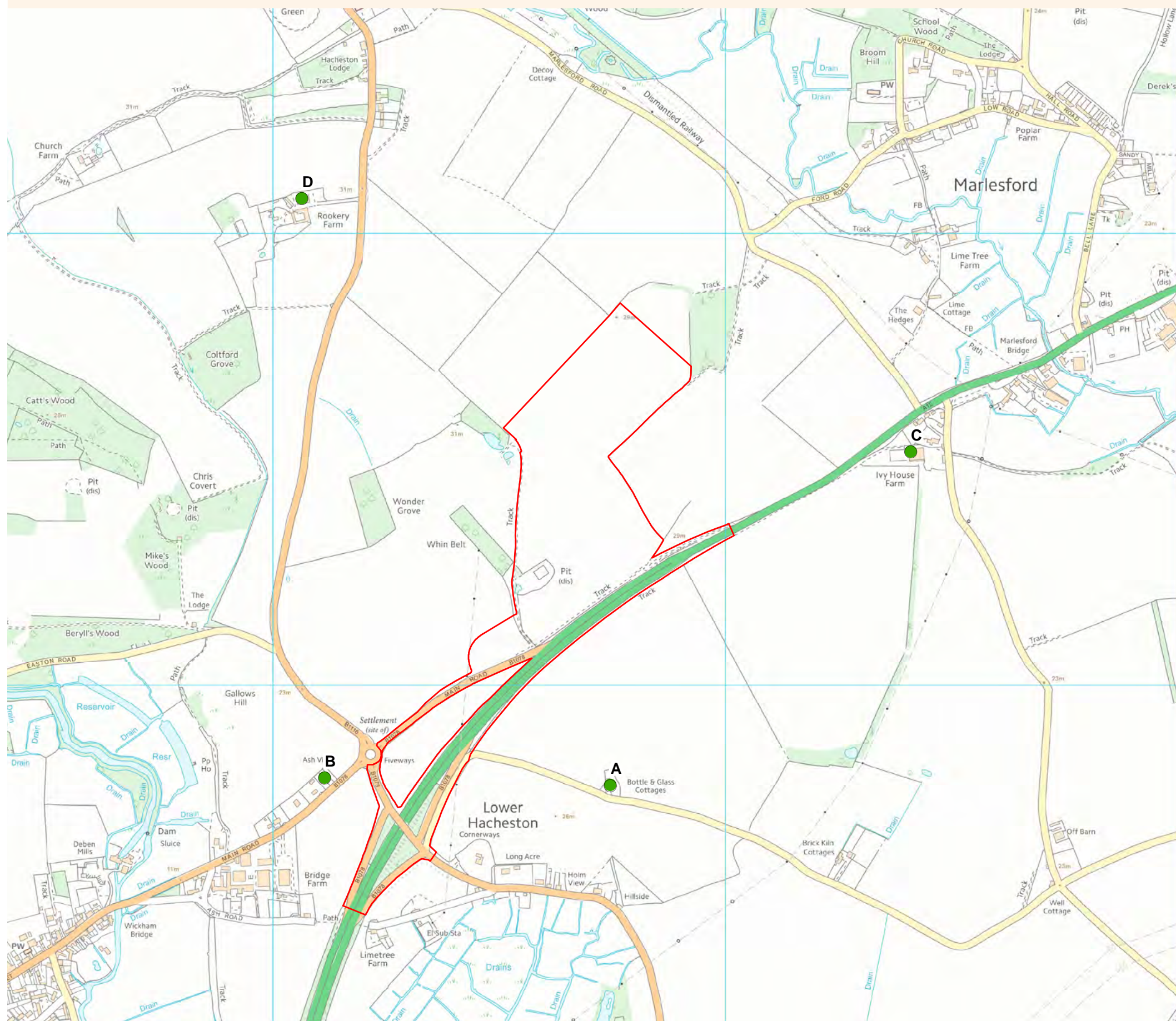




Figure 9.7.1 Noise receptor locations



NOTES

KEY

- SOUTHERN PARK AND RIDE (WICKHAM MARKET)
- NOISE RECEPTOR LOCATION

COPYRIGHT

Reproduced from Ordnance Survey map with the permission of Ordnance Survey on behalf of the controller of Her Majesty's Stationery Office © Crown Copyright (2018). All Rights reserved. NNB GenCo 0100060408.



DOCUMENT:  
 SIZEWELL C  
 VOLUME 3 PEI FIGURES  
 CHAPTER 9  
 SOUTHERN PARK AND RIDE  
 (WICKHAM MARKET) PEI  
 NOISE AND VIBRATION

DRAWING TITLE:  
 NOISE RECEPTOR LOCATIONS

DRAWING NO:  
 FIGURE 9.7.1

DATE: NOV 2018      DRAWN: J.W.      SCALE: 1:8,000 @A3


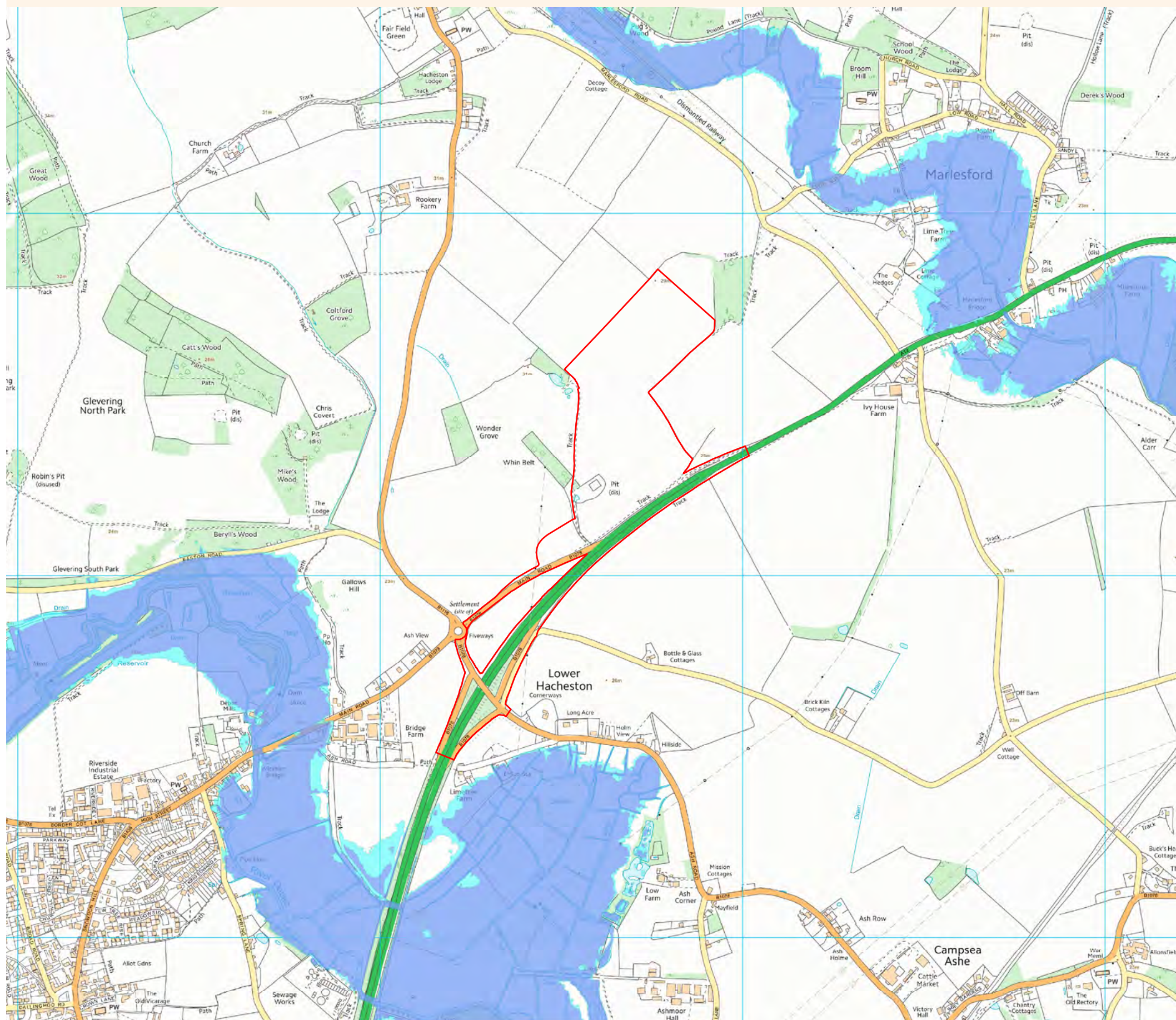




Figure 9.12.1 Flood risk from rivers or sea



NOTES

KEY

- SOUTHERN PARK AND RIDE (WICKHAM MARKET)
- FLOOD ZONE 2
- FLOOD ZONE 3

COPYRIGHT

Reproduced from Ordnance Survey map with the permission of Ordnance Survey on behalf of the controller of Her Majesty's Stationery Office © Crown Copyright (2018). All Rights reserved. NNB GenCo 0100060408. Contains data © Environment Agency copyright and/or database right 2017. All rights reserved.



DOCUMENT:  
 SIZEWELL C  
 VOLUME 3 PEI FIGURES  
 CHAPTER 9  
 SOUTHERN PARK AND RIDE (WICKHAM MARKET)  
 PEI  
 FLOOD RISK

DRAWING TITLE:  
 FLOOD RISK FROM RIVERS OR SEA

DRAWING NO:  
 FIGURE 9.12.1

DATE: NOV 2018      DRAWN: N.J.      SCALE: 1:10,000 @A3






Figure 9.12.2 Flood risk from surface water

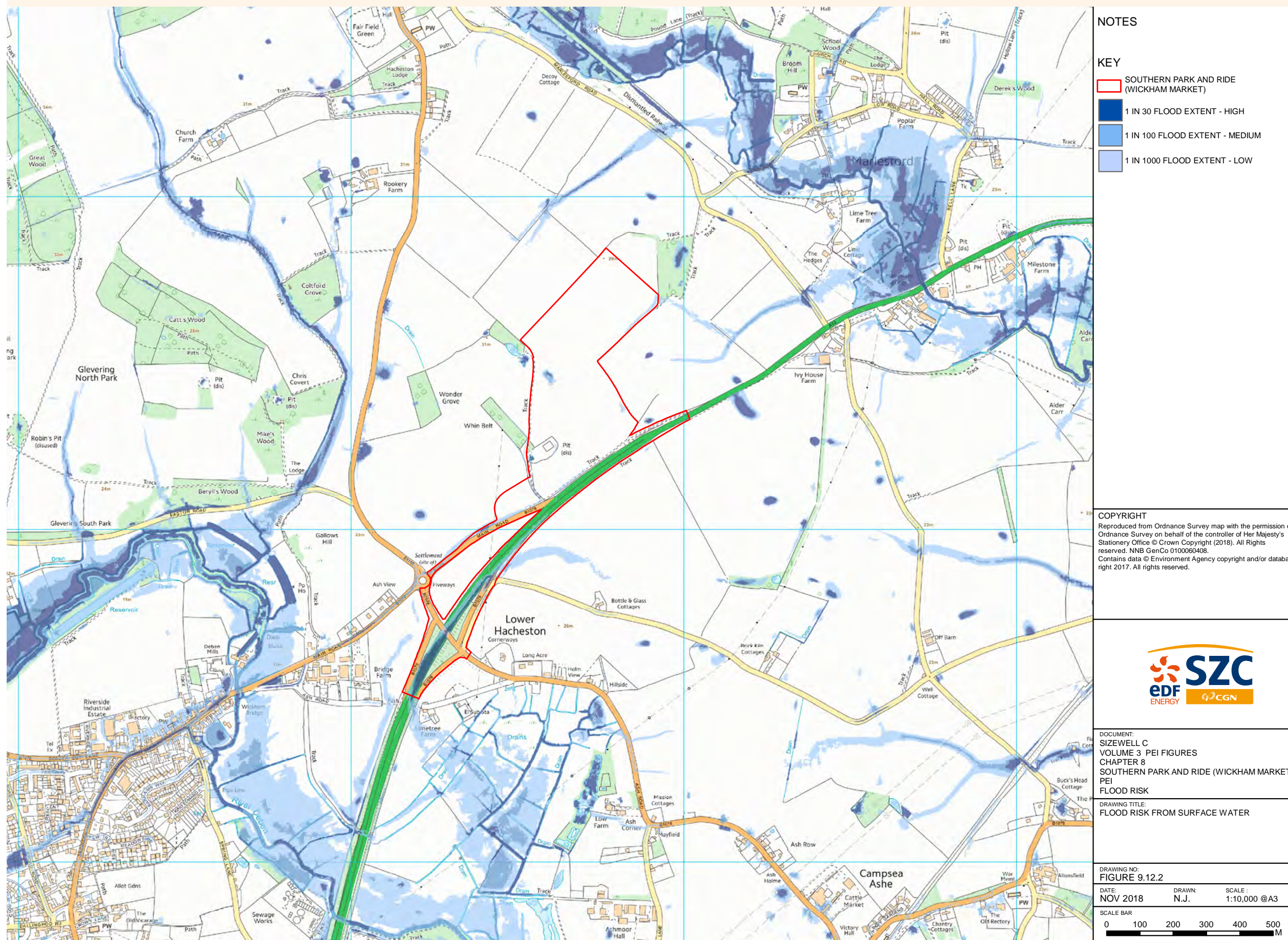
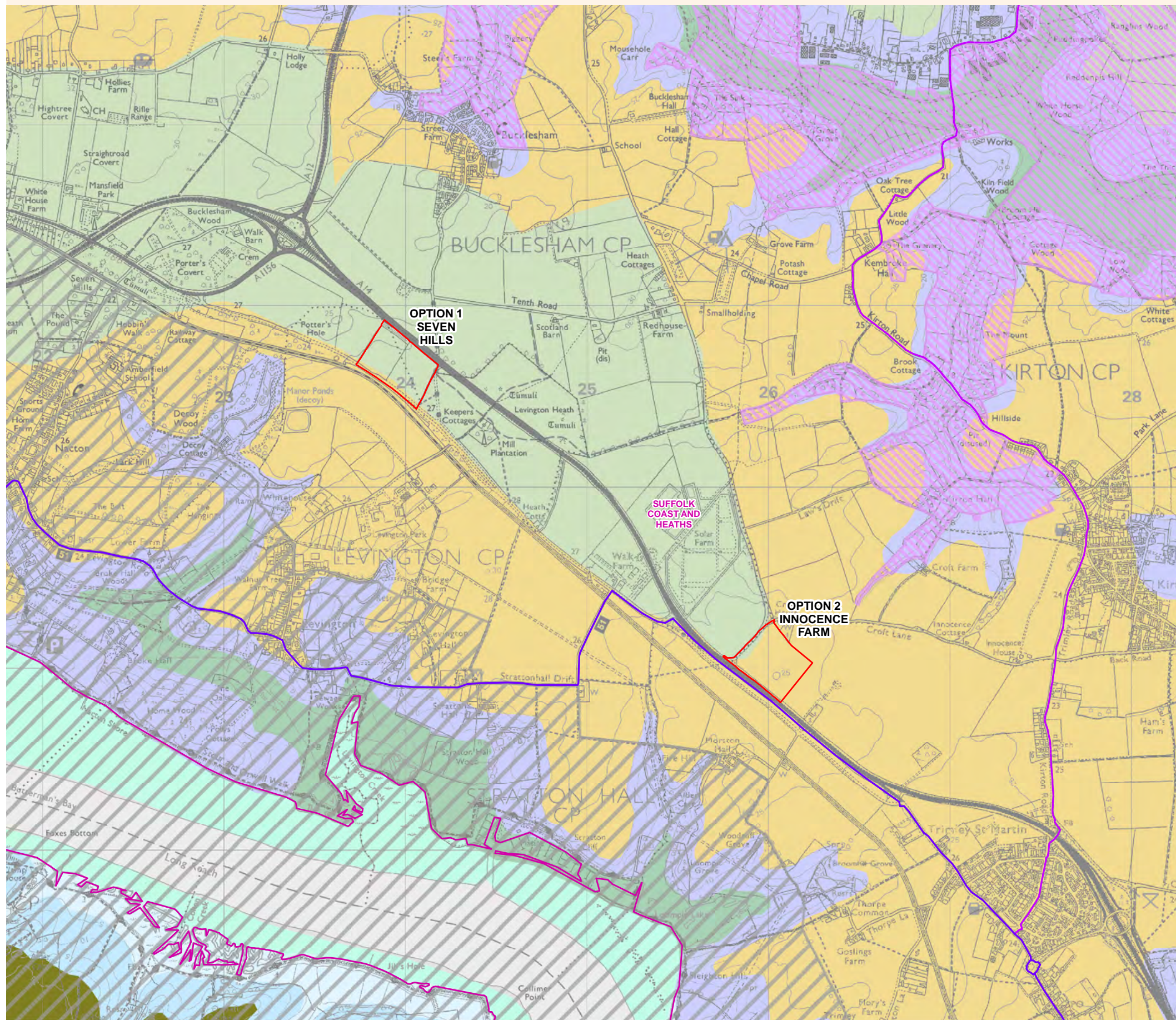




Figure 10.2.1 Landscape and visual receptors



**NOTES**  
Suffolk County Landscape Types have been modified in agreement with Suffolk County Council. Estuaries and stretches of river below the low water mark have been attributed to the appropriate Landscape Type to provide consistent and comprehensive mapping of the terrestrial environment.

- KEY**
- FREIGHT MANAGEMENT OPTIONS
  - AREA OF OUTSTANDING NATURAL BEAUTY (AONB)
  - SPECIAL LANDSCAPE AREA
  - NATIONAL CHARACTER AREAS (NATURAL ENGLAND)
- LANDSCAPE TYPES**
- ANCIENT ESTATE FARMLANDS
  - COASTAL LEVELS
  - ESTATE SANDLANDS
  - PLATEAU ESTATE FARMLANDS
  - ROLLING ESTATE FARMLANDS
  - ROLLING ESTATE SANDLANDS
  - SALTMARSH AND INTERTIDAL FLATS
  - VALLEY MEADOW LANDS
  - SUSTRANS NATIONAL CYCLE ROUTE (NCR) (1)
  - SUSTRANS REGIONAL CYCLE ROUTE (RCR) (41/42)

**COPYRIGHT**  
Reproduced from Ordnance Survey map with the permission of Ordnance Survey on behalf of the controller of Her Majesty's Stationery Office © Crown Copyright (2018). All Rights reserved. NNB GenCo 0100060408. Reproduced from Ordnance Survey digital map data © Crown copyright 2018. All rights reserved. Licence number 0100031673.  
© Natural England material is reproduced with the permission of Natural England 2018. Contains public sector information licensed under the Open Government Licence v3.0. Ordnance Survey material by permission of Ordnance Survey on behalf of the Controller of Her Majesty's Stationery Office © Crown Copyright. All rights reserved. (Suffolk County Council Licence No. 100023395 2018). National Cycle Route data supplied by Sustrans and contains Ordnance Survey data © Crown copyright and database right (2017).



**DOCUMENT:**  
SIZEWELL C  
VOLUME 3 PEI FIGURES  
CHAPTER 10  
FREIGHT MANAGEMENT FACILITY PEI  
LANDSCAPE AND VISUAL

**DRAWING TITLE:**  
LANDSCAPE AND VISUAL RECEPTORS

**DRAWING NO:**  
FIGURE 10.2.1

**DATE:** NOV 2018      **DRAWN:** V.W.      **SCALE:** 1:20,000 @A3





Figure 10.3.1 International and national statutory designated sites within 5km radius and non-statutory designated sites within 2km radius

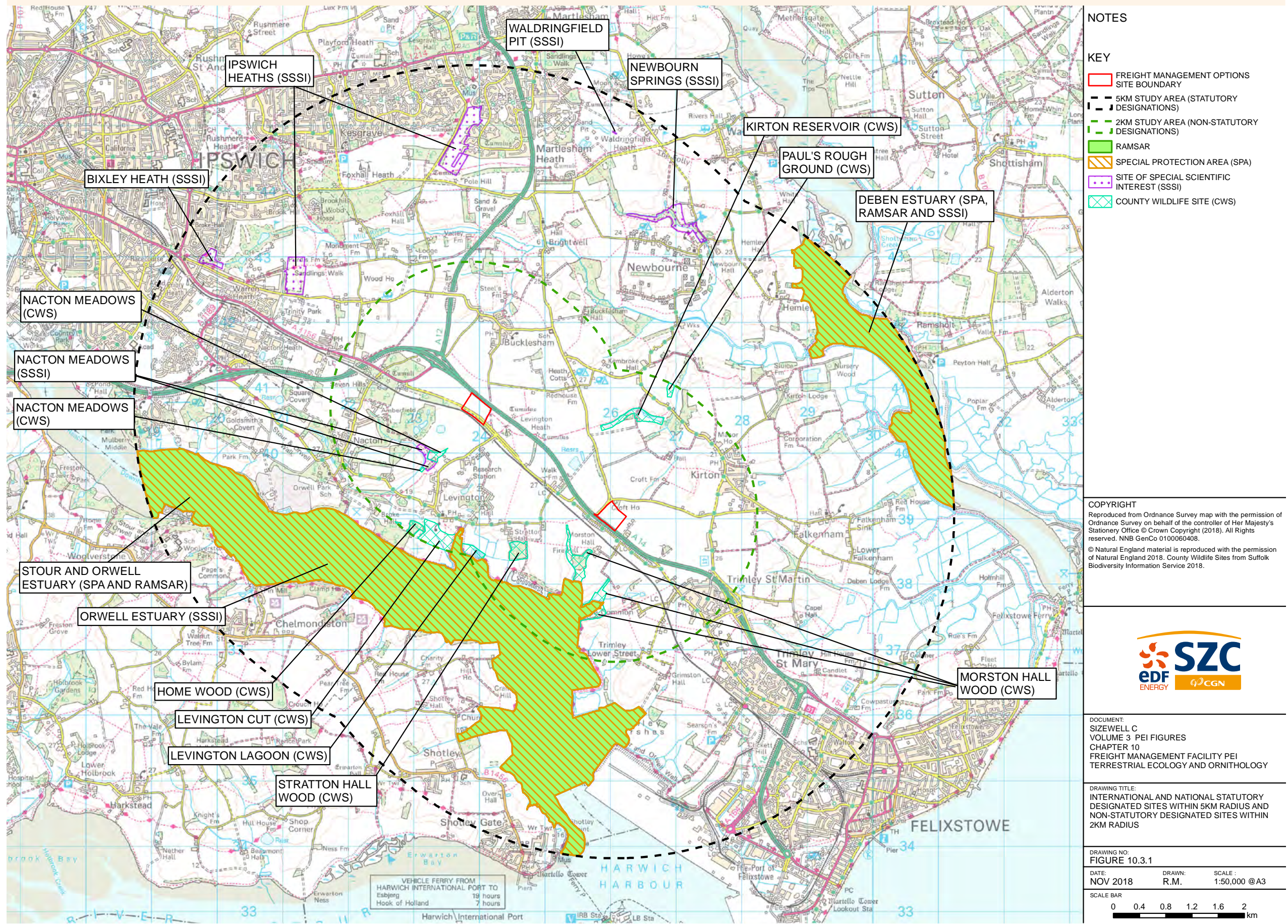




Figure 10.4.1 Amenity and recreation resources

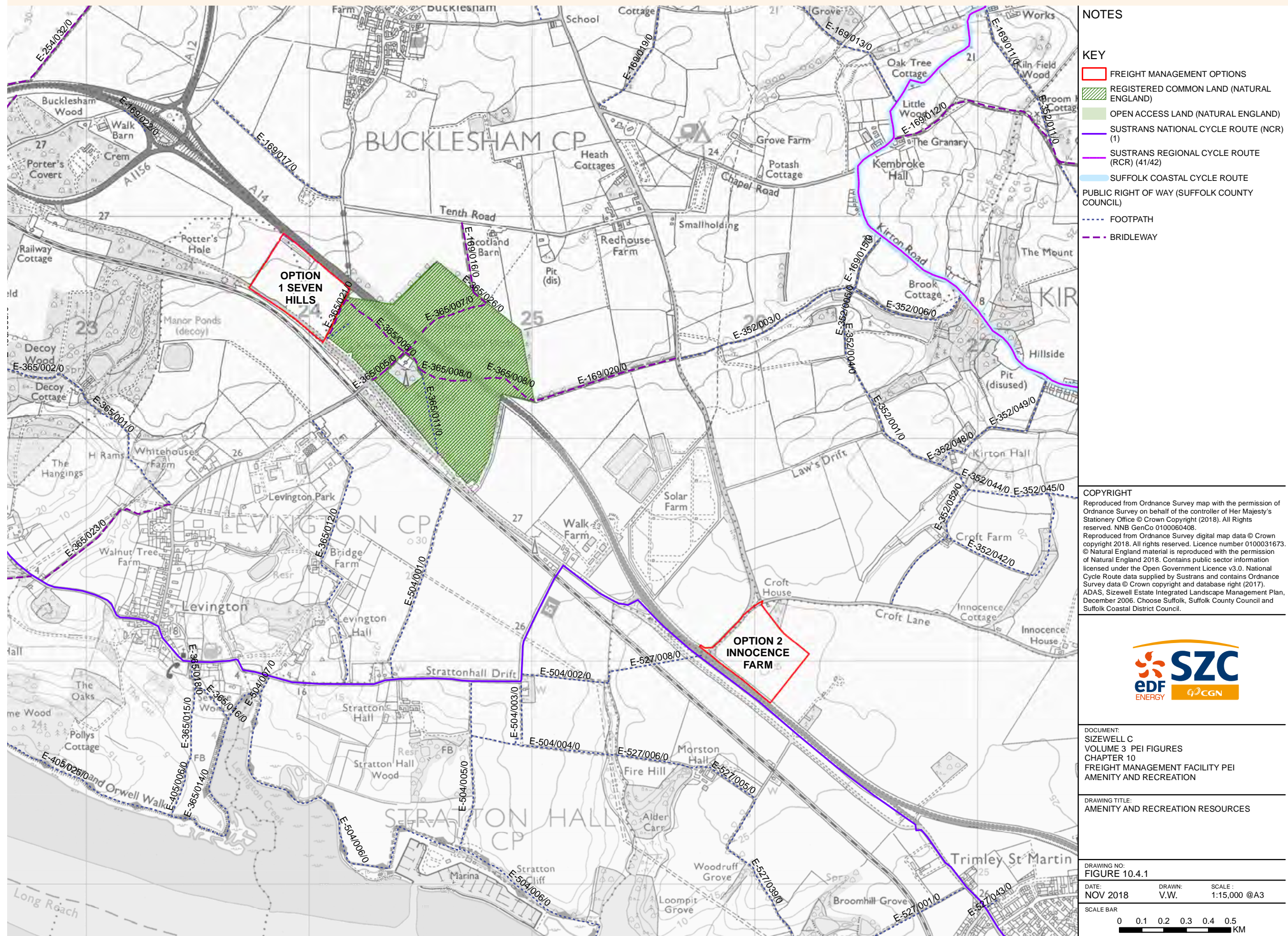




Figure 10.5.1 Designated heritage assets



NOTES

KEY

- FREIGHT MANAGEMENT OPTIONS
- 1KM STUDY AREA
- SCHEDULED MONUMENT
- ▲ GRADE II LISTED BUILDING

COPYRIGHT

Reproduced from Ordnance Survey map with the permission of Ordnance Survey on behalf of the controller of Her Majesty's Stationery Office © Crown Copyright (2018). All Rights reserved. NNB GenCo 0100060408.  
The Historic England GIS Data contained in this material was obtained on 05/04/2018. The most publicly available up to date Historic England GIS Data can be obtained from <http://www.historicengland.org.uk> © Historic England 2018.



DOCUMENT:  
SIZEWELL C  
VOLUME 3 PEI FIGURES  
CHAPTER 10  
FREIGHT MANAGEMENT FACILITY PEI  
TERRESTRIAL HISTORIC ENVIRONMENT

DRAWING TITLE:  
DESIGNATED HERITAGE ASSETS

DRAWING NO:  
FIGURE 10.5.1

DATE: NOV 2018      DRAWN: J.P.      SCALE: 1:15,000 @A3

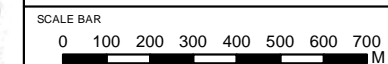




Figure 10.6.1 Soilscape mapping

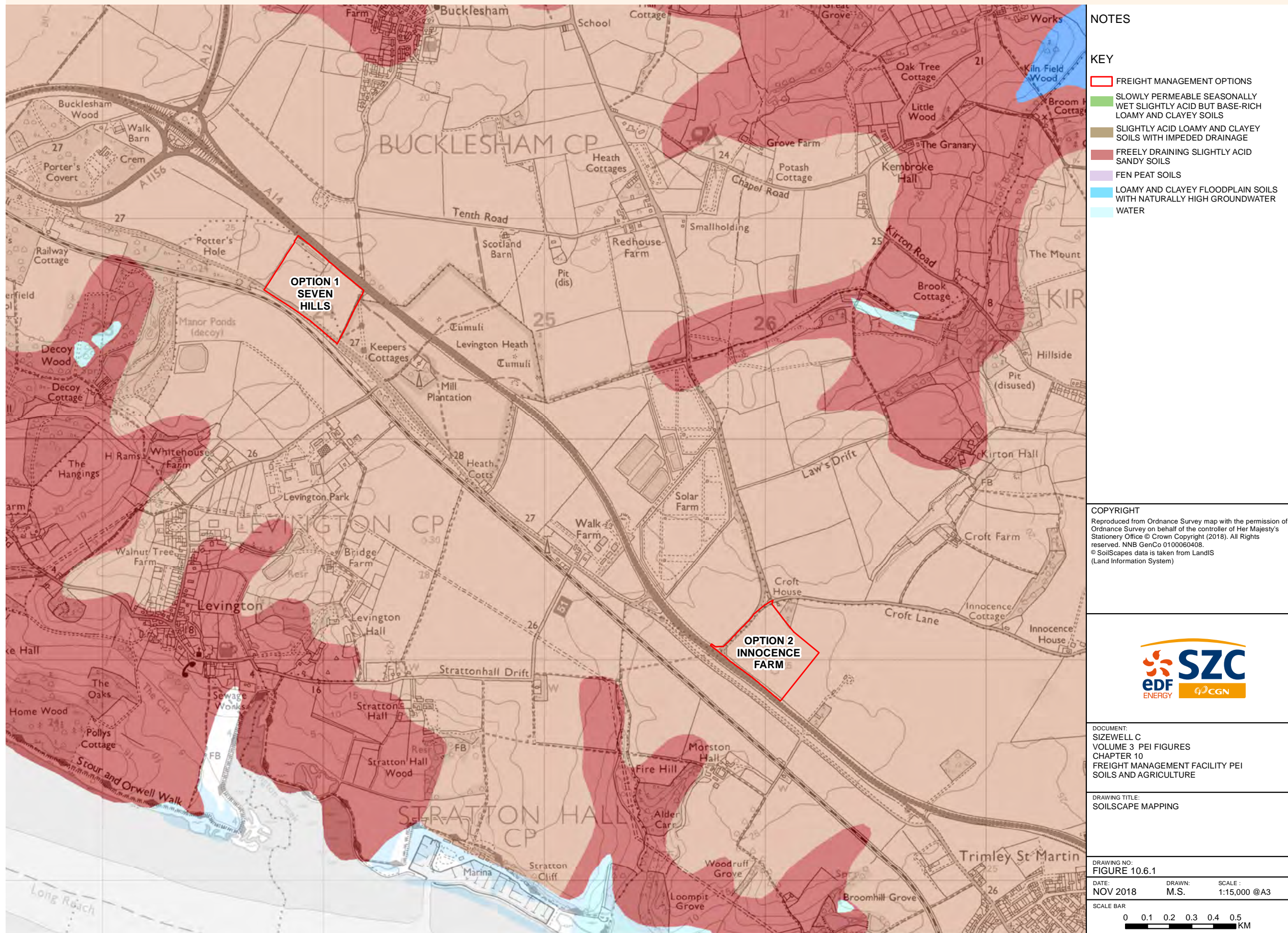
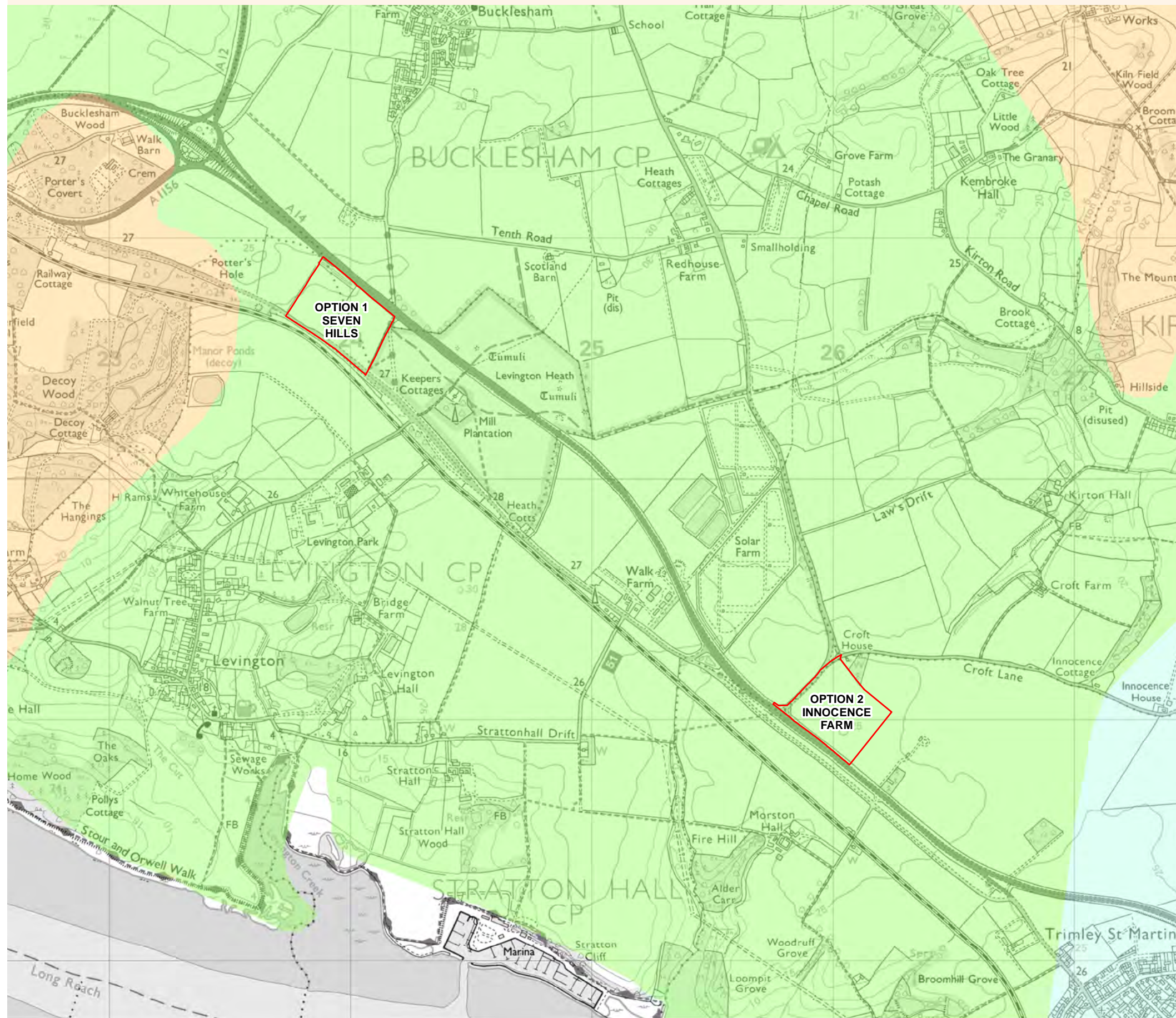




Figure 10.6.2 Provisional ALC mapping



NOTES

KEY

- FREIGHT MANAGEMENT OPTIONS
- PROVISIONAL AGRICULTURAL LAND CLASSIFICATION ALC**
- GRADE**
- GRADE 1
- GRADE 2
- GRADE 3
- GRADE 4
- GRADE 5
- NON AGRICULTURAL
- URBAN

COPYRIGHT

Reproduced from Ordnance Survey map with the permission of Ordnance Survey on behalf of the controller of Her Majesty's Stationery Office © Crown Copyright (2018). All Rights reserved. NNB GenCo 0100060408.  
 © Provisional Agricultural Land Classification ALC is reproduced with the permission of Natural England 2018. Contains public sector information licensed under the Open Government Licence v3.0.



DOCUMENT:  
 SIZEWELL C  
 VOLUME 3 PEI FIGURES  
 CHAPTER 10  
 FREIGHT MANAGEMENT FACILITY PEI  
 SOILS AND AGRICULTURE

DRAWING TITLE:  
 PROVISIONAL ALC MAPPING

DRAWING NO:  
 FIGURE 10.6.2

DATE: NOV 2018      DRAWN: M.S.      SCALE: 1:15,000 @A3

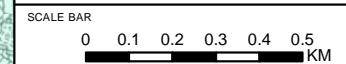




Figure 10.6.3 Agri-environment schemes

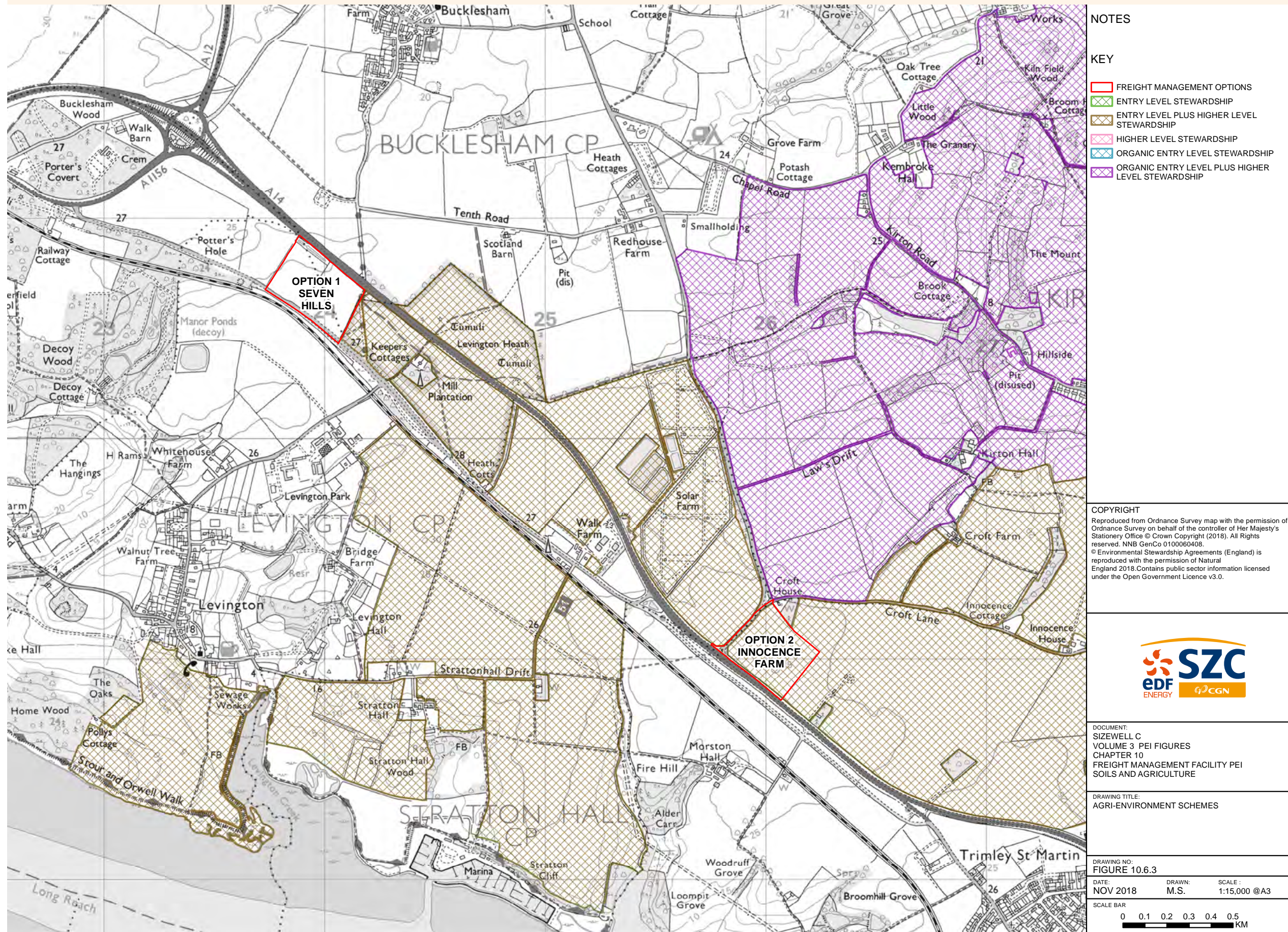
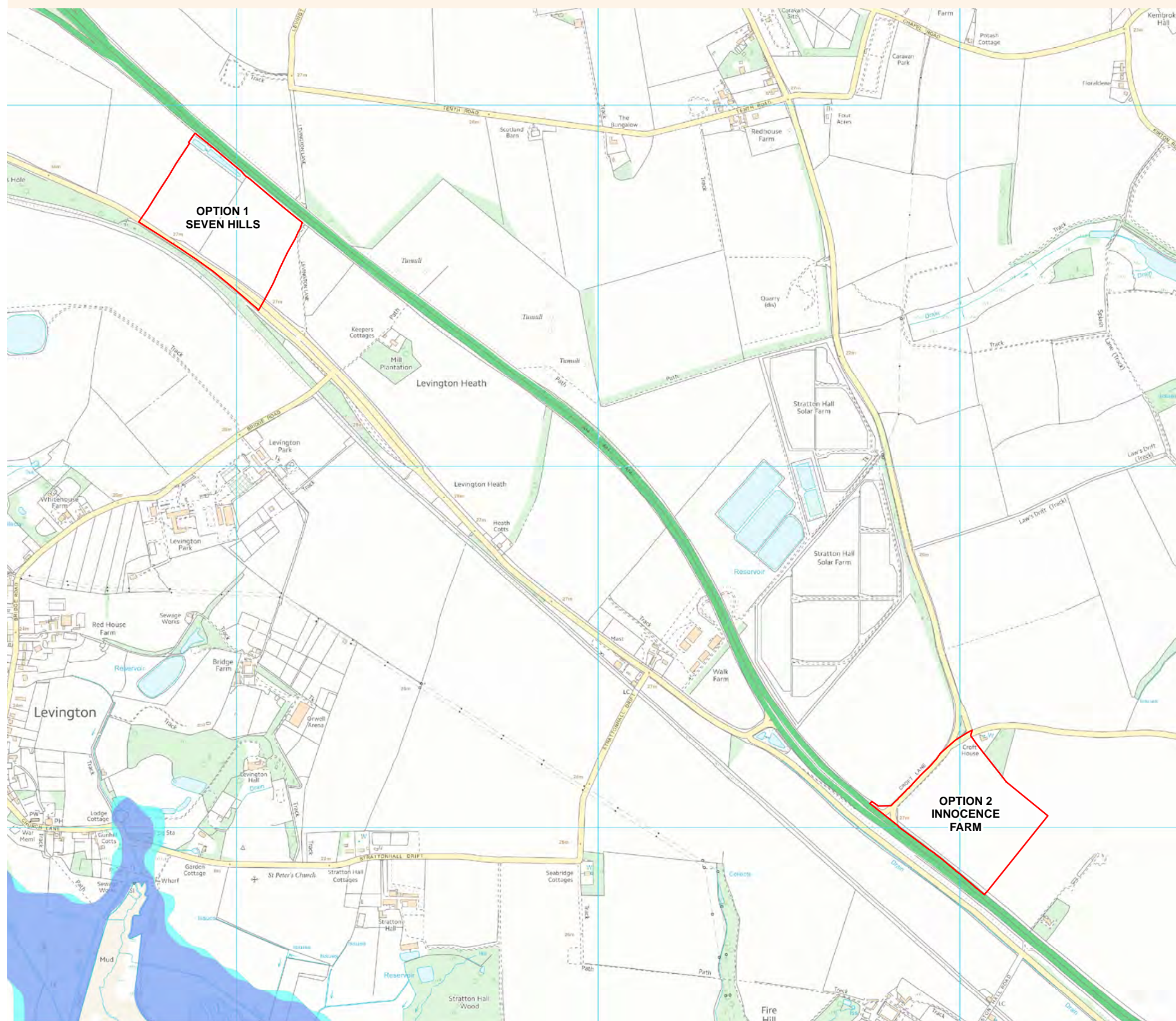




Figure 10.12.1 Flood risk from rivers or sea



NOTES

KEY

- FREIGHT MANAGEMENT OPTIONS
- FLOOD ZONE 2
- FLOOD ZONE 3

COPYRIGHT

Reproduced from Ordnance Survey map with the permission of Ordnance Survey on behalf of the controller of Her Majesty's Stationery Office © Crown Copyright (2018). All Rights reserved. NNB GenCo 0100060408. Contains data © Environment Agency copyright and/or database right 2017. All rights reserved.



DOCUMENT:  
 SIZEWELL C  
 VOLUME 3 PEI FIGURES  
 CHAPTER 10  
 FREIGHT MANAGEMENT FACILITY PEI  
 FLOOD RISK

DRAWING TITLE:  
 FLOOD RISK FROM RIVERS OR SEA

DRAWING NO:  
 FIGURE 10.12.1

DATE: NOV 2018      DRAWN: N.J.      SCALE: 1:10,000 @A3


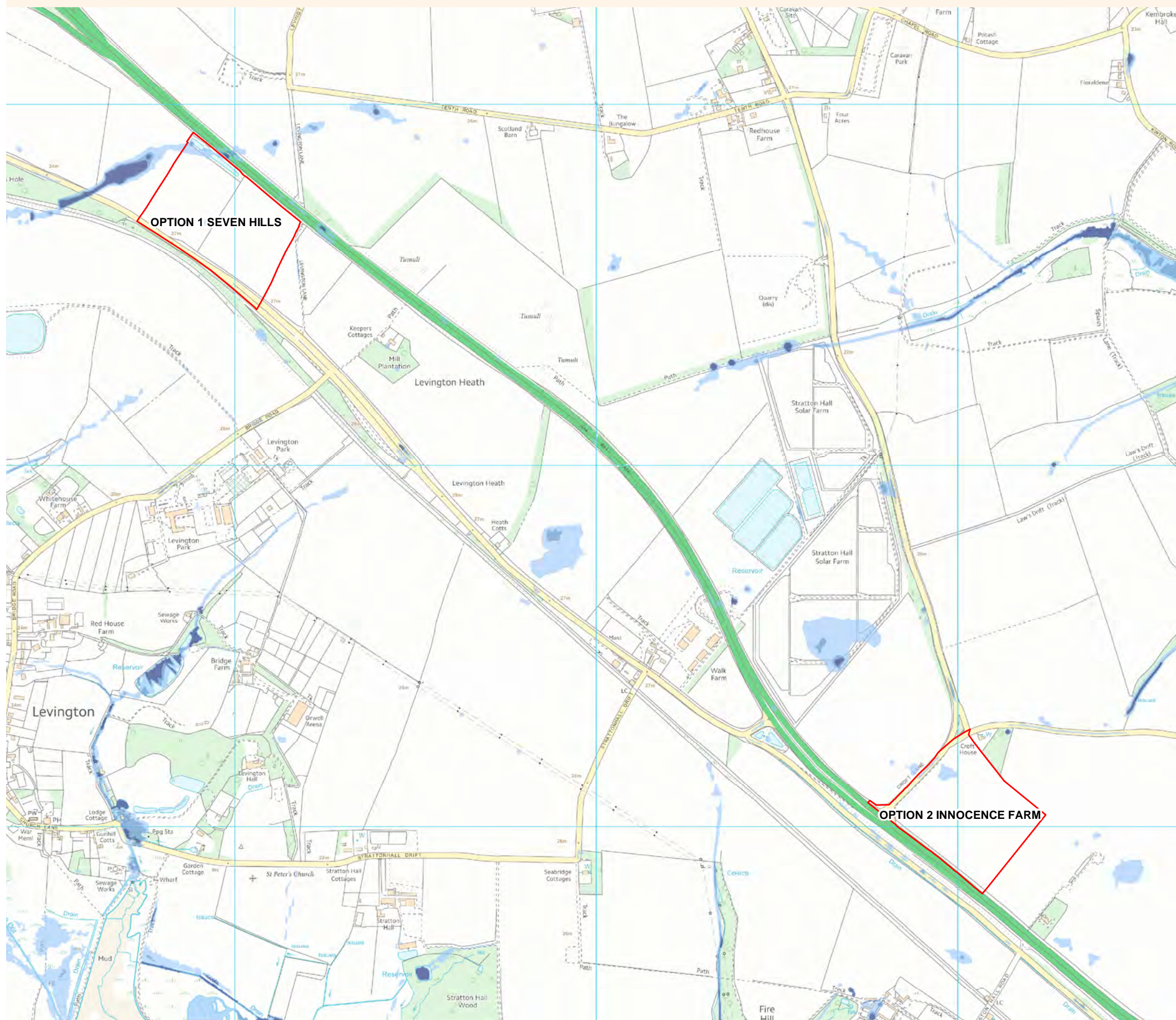




Figure 10.12.2 Flood risk from surface water



NOTES

KEY

- FREIGHT MANAGEMENT OPTIONS
- 1 IN 30 FLOOD EXTENT - HIGH
- 1 IN 100 FLOOD EXTENT - MEDIUM
- 1 IN 1000 FLOOD EXTENT - LOW

COPYRIGHT

Reproduced from Ordnance Survey map with the permission of Ordnance Survey on behalf of the controller of Her Majesty's Stationery Office © Crown Copyright (2018). All Rights reserved. NNB GenCo 0100060408. Contains data © Environment Agency copyright and/or database right 2017. All rights reserved.



DOCUMENT:  
 SIZEWELL C  
 VOLUME 3 PEI FIGURES  
 CHAPTER 10  
 FREIGHT MANAGEMENT FACILITY PEI  
 FLOOD RISK

DRAWING TITLE:  
 FLOOD RISK FROM SURFACE WATER

DRAWING NO:  
 FIGURE 10.12.2

DATE: NOV 2018      DRAWN: N.J.      SCALE: 1:10,000 @A3


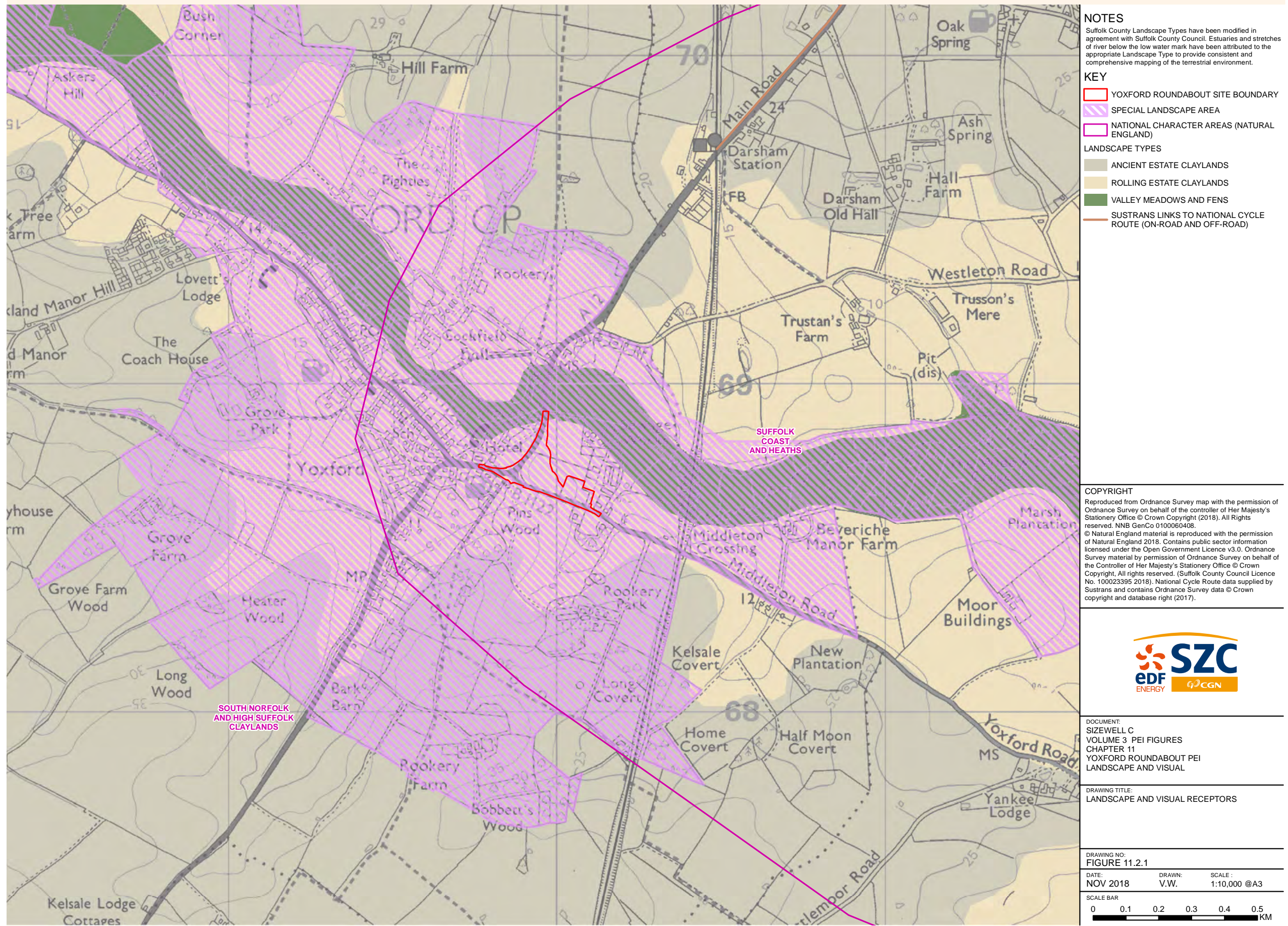




Figure 11.2.1 Landscape and visual receptors





**Figure 11.3.1** International and national statutory designated sites within 5km radius and non-statutory designated sites within 2km radius

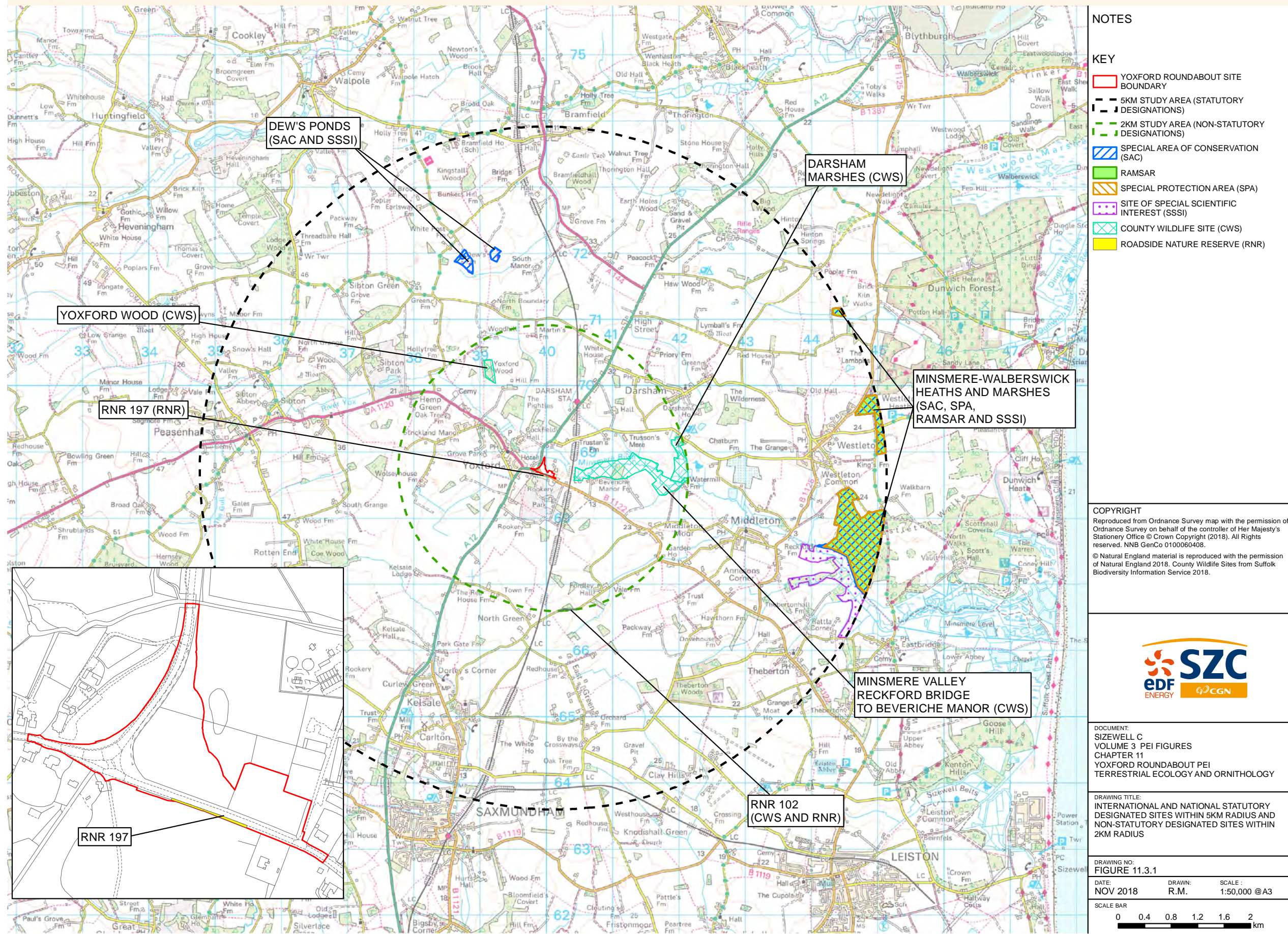
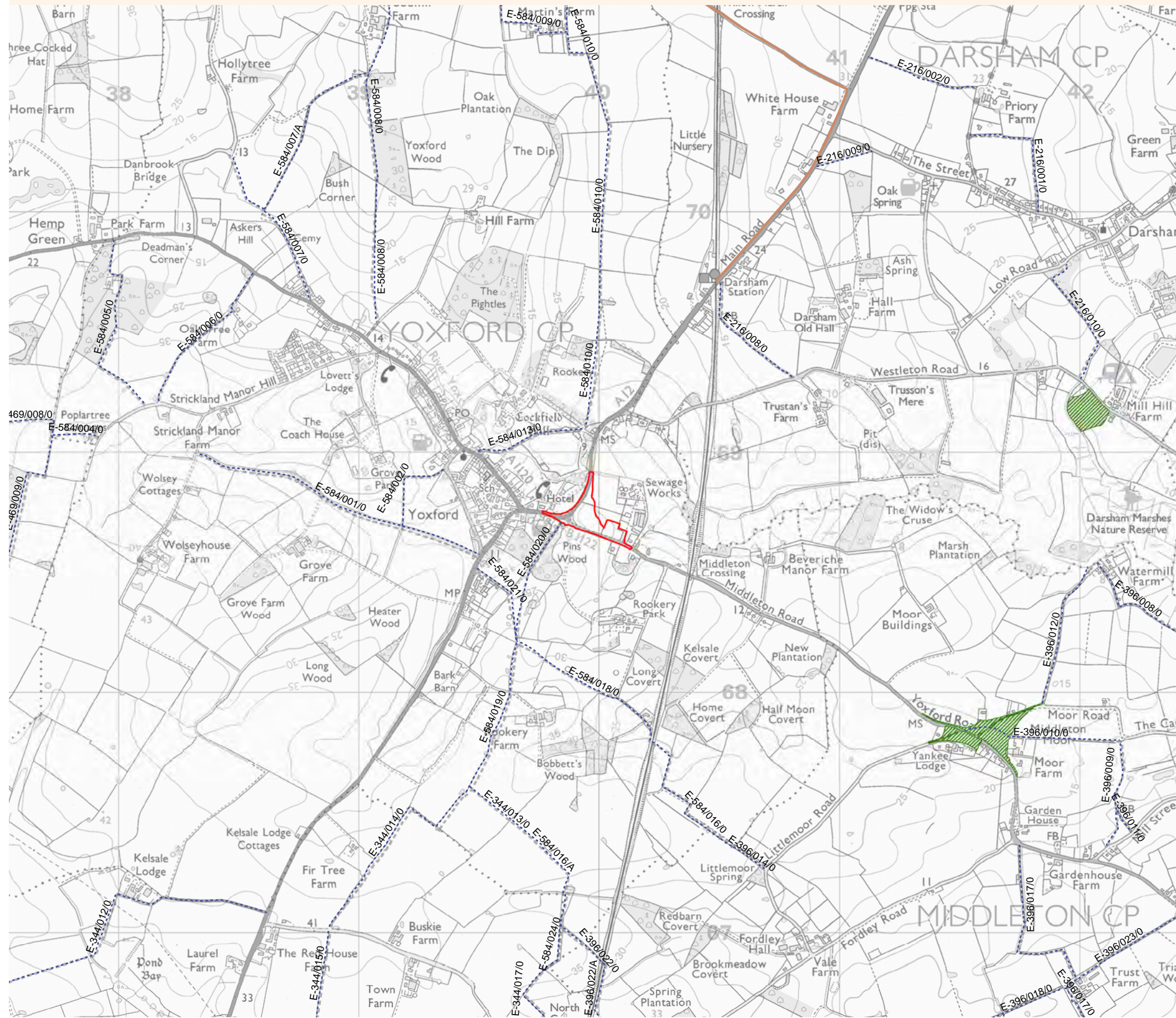




Figure 11.4.1 Amenity and recreation resources



NOTES

KEY

- YOXFORD ROUNDABOUT SITE BOUNDARY
- REGISTERED COMMON LAND (NATURAL ENGLAND)
- OPEN ACCESS LAND (NATURAL ENGLAND)
- SUSTRANS LINKS TO NATIONAL CYCLE ROUTE (ON-ROAD AND OFF-ROAD)
- PUBLIC RIGHT OF WAY (SUFFOLK COUNTY COUNCIL)
- FOOTPATH

COPYRIGHT

Reproduced from Ordnance Survey map with the permission of Ordnance Survey on behalf of the controller of Her Majesty's Stationery Office © Crown Copyright (2018). All Rights reserved. NNB GenCo 0100060408.  
 © Natural England material is reproduced with the permission of Natural England 2018. Contains public sector information licensed under the Open Government Licence v3.0. National Cycle Route data supplied by Sustrans and contains Ordnance Survey data © Crown copyright and database right (2017). ADAS, Sizewell Estate Integrated Landscape Management Plan, December 2006. Choose Suffolk, Suffolk County Council and Suffolk Coastal District Council.



DOCUMENT:  
 SIZEWELL C  
 VOLUME 3 PEI FIGURES  
 CHAPTER 11  
 YOXFORD ROUNDABOUT PEI  
 AMENITY AND RECREATION

DRAWING TITLE:  
 AMENITY AND RECREATION RESOURCES

DRAWING NO:  
 FIGURE 11.4.1

DATE: NOV 2018 DRAWN: V.W. SCALE: 1:15,000 @A3

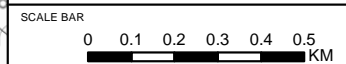




Figure 11.5.1 Designated heritage assets

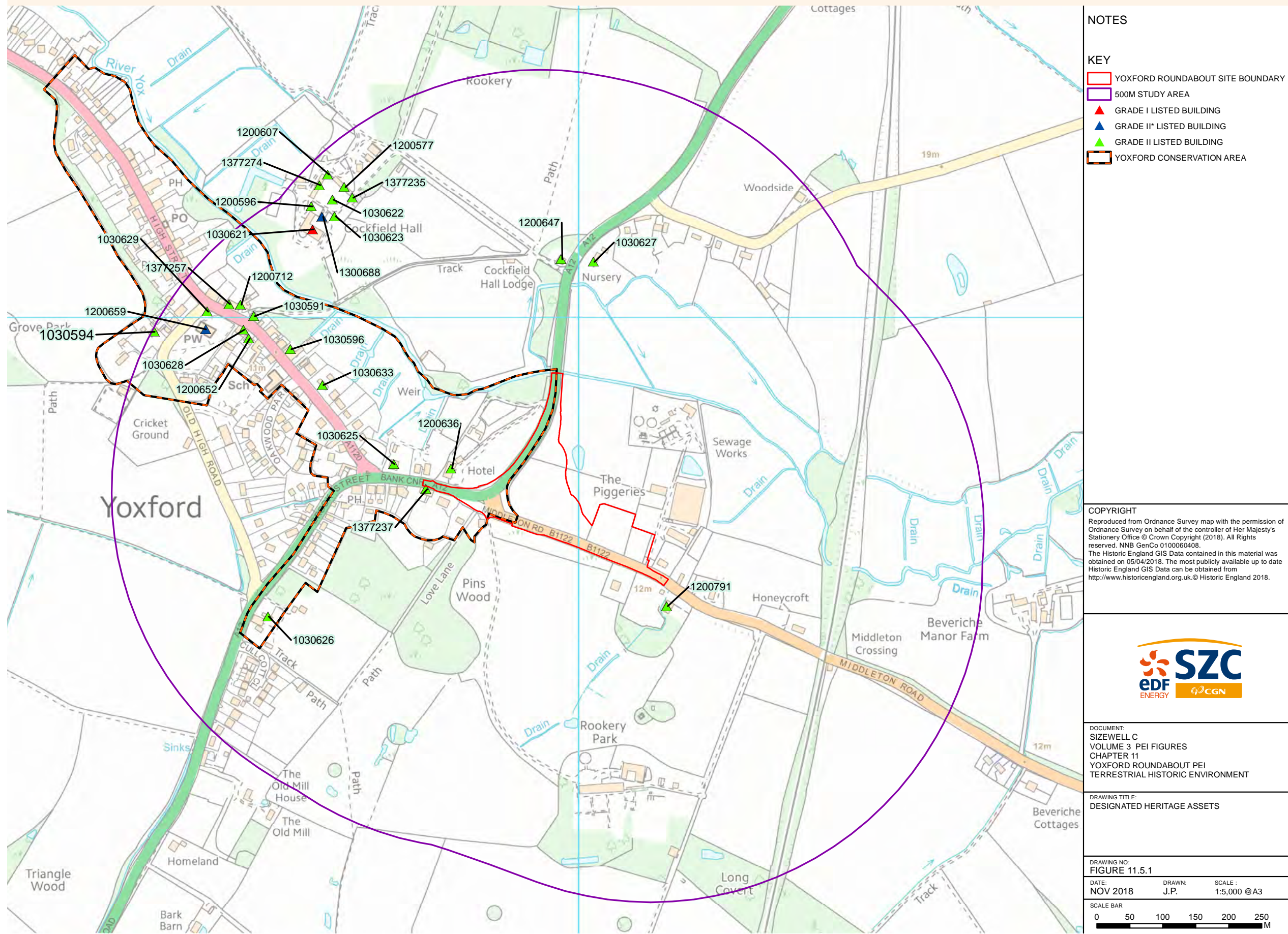
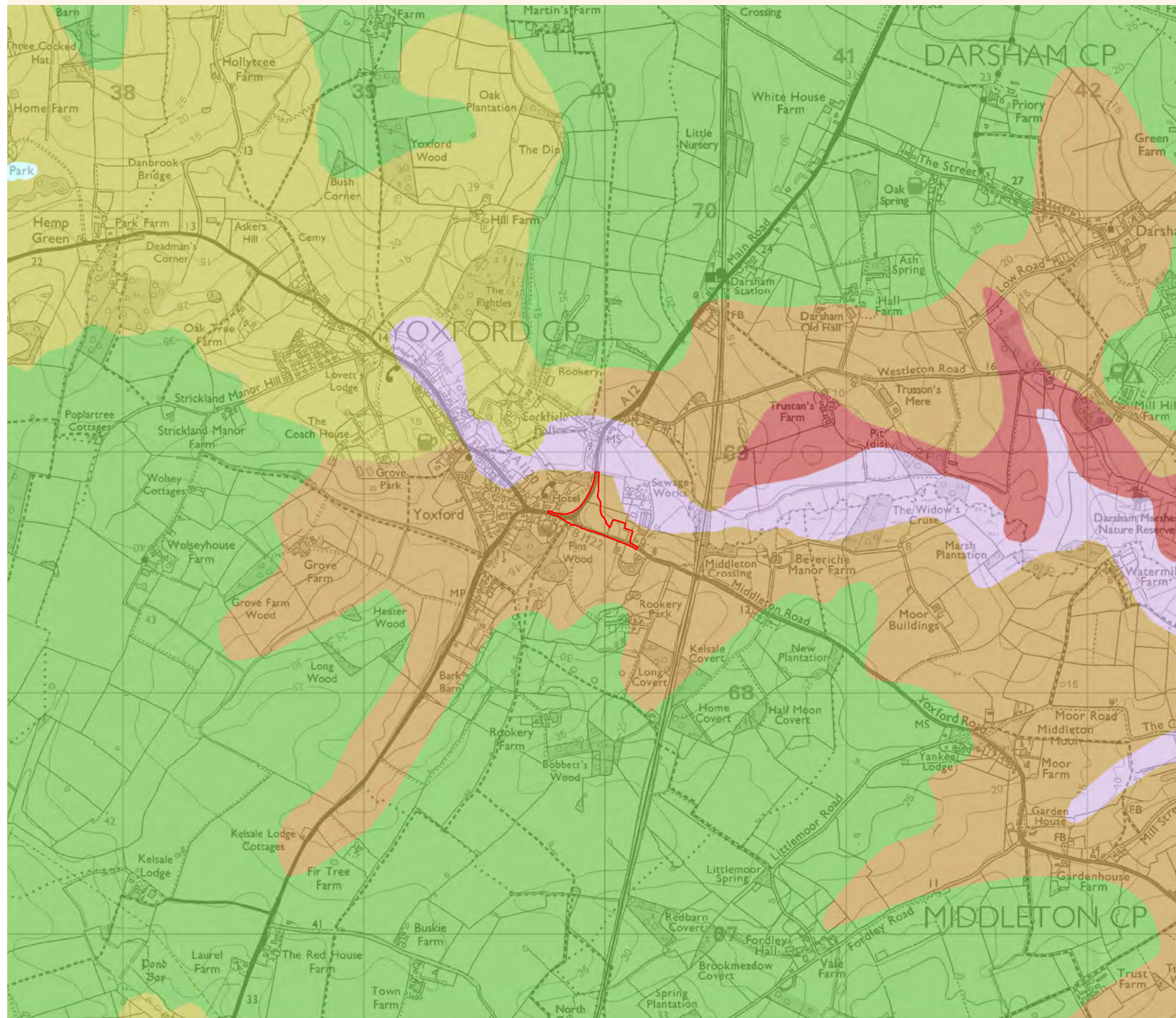




Figure 11.6.1 Soilscape mapping



NOTES

KEY

- YOXFORD ROUNDABOUT SITE BOUNDARY
- SLOWLY PERMEABLE SEASONALLY WET SLIGHTLY ACID BUT BASE-RICH LOAMY AND CLAYEY SOILS
- FREELY DRAINING SLIGHTLY ACID BUT BASE-RICH SOILS
- FREELY DRAINING SLIGHTLY ACID SANDY SOILS
- FEN PEAT SOILS
- LIME-RICH LOAMY AND CLAYEY SOILS WITH IMPEDED DRAINAGE
- WATER

COPYRIGHT

Reproduced from Ordnance Survey map with the permission of Ordnance Survey on behalf of the controller of Her Majesty's Stationery Office © Crown Copyright (2018). All Rights reserved. NNB GenCo 0100060408.  
 © SoilScapes data is taken from LandIS (Land Information System)



DOCUMENT:  
 SIZEWELL C  
 VOLUME 3 PEI FIGURES  
 CHAPTER 11  
 YOXFORD ROUNDABOUT PEI  
 SOILS AND AGRICULTURE

DRAWING TITLE:  
 SOILSCAPE MAPPING

DRAWING NO:  
 FIGURE 11.6.1

DATE: NOV 2018      DRAWN: M.S.      SCALE: 1:15,000 @A3

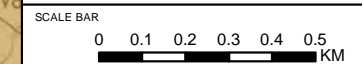




Figure 11.6.2 Provisional ALC mapping

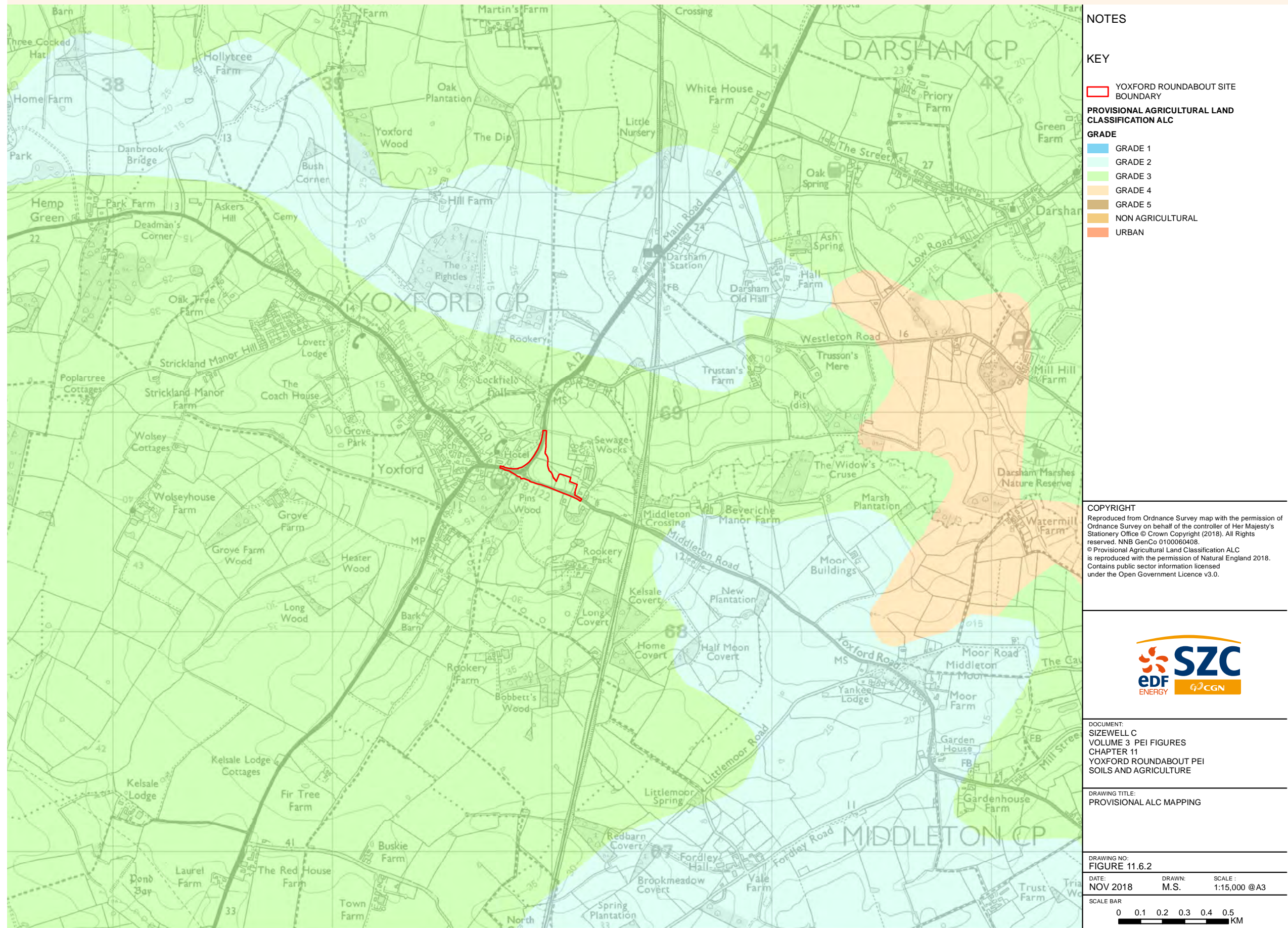




Figure 11.6.3 Forestry and woodland schemes

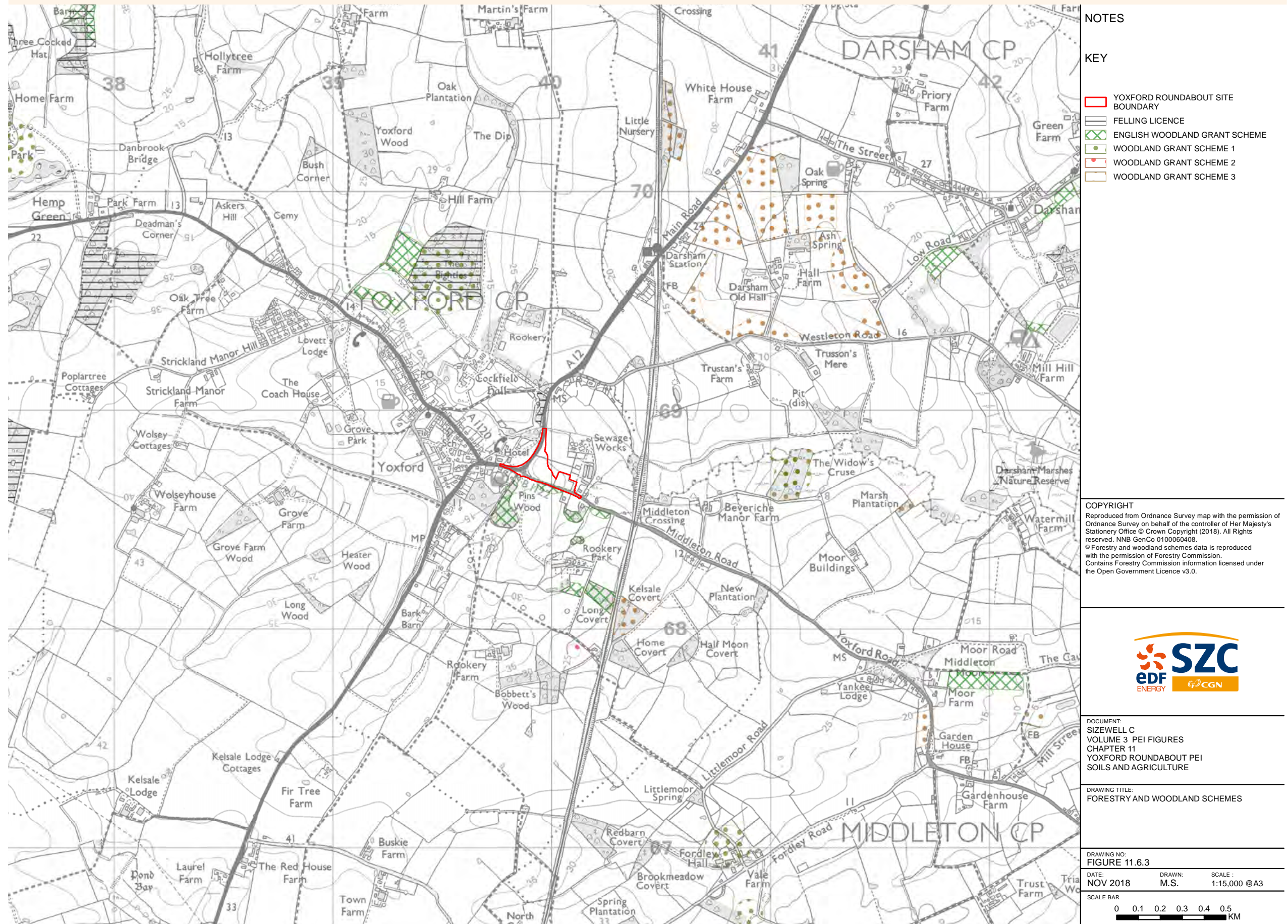
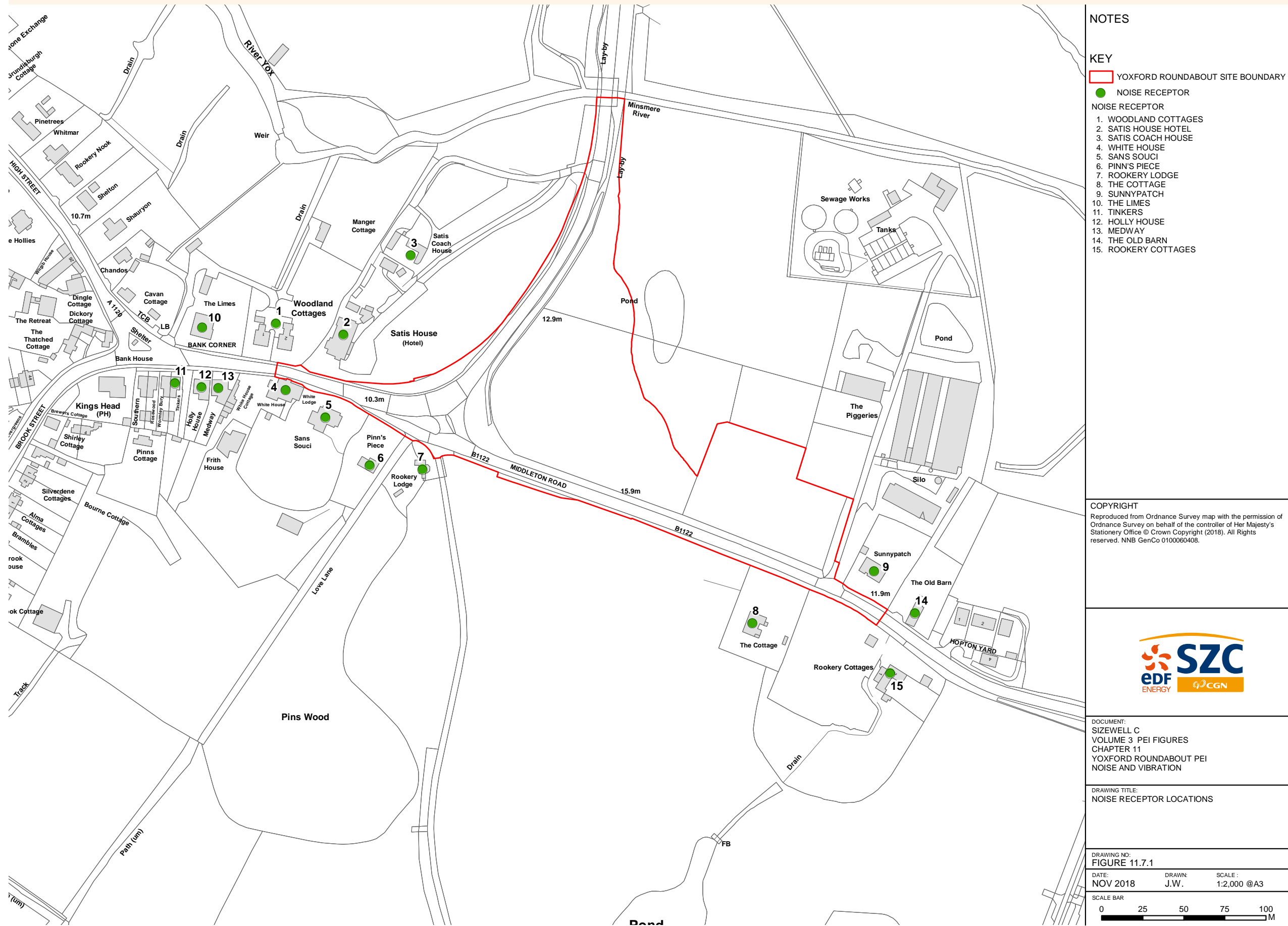




Figure 11.7.1 Noise receptor locations



NOTES

KEY

YOXFORD ROUNDABOUT SITE BOUNDARY

● NOISE RECEPTOR

NOISE RECEPTOR

1. WOODLAND COTTAGES
2. SATIS HOUSE HOTEL
3. SATIS COACH HOUSE
4. WHITE HOUSE
5. SANS SOUCI
6. PINN'S PIECE
7. ROOKERY LODGE
8. THE COTTAGE
9. SUNNYPATCH
10. THE LIMES
11. TINKERS
12. HOLLY HOUSE
13. MEDWAY
14. THE OLD BARN
15. ROOKERY COTTAGES

COPYRIGHT

Reproduced from Ordnance Survey map with the permission of Ordnance Survey on behalf of the controller of Her Majesty's Stationery Office © Crown Copyright (2018). All Rights reserved. NNB GenCo 0100060408.



DOCUMENT:  
 SIZEWELL C  
 VOLUME 3 PEI FIGURES  
 CHAPTER 11  
 YOXFORD ROUNDABOUT PEI  
 NOISE AND VIBRATION

DRAWING TITLE:  
 NOISE RECEPTOR LOCATIONS

DRAWING NO:  
 FIGURE 11.7.1

DATE: NOV 2018      DRAWN: J.W.      SCALE: 1:2,000 @A3

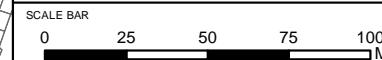




Figure 11.12.1 Flood risk from rivers or sea

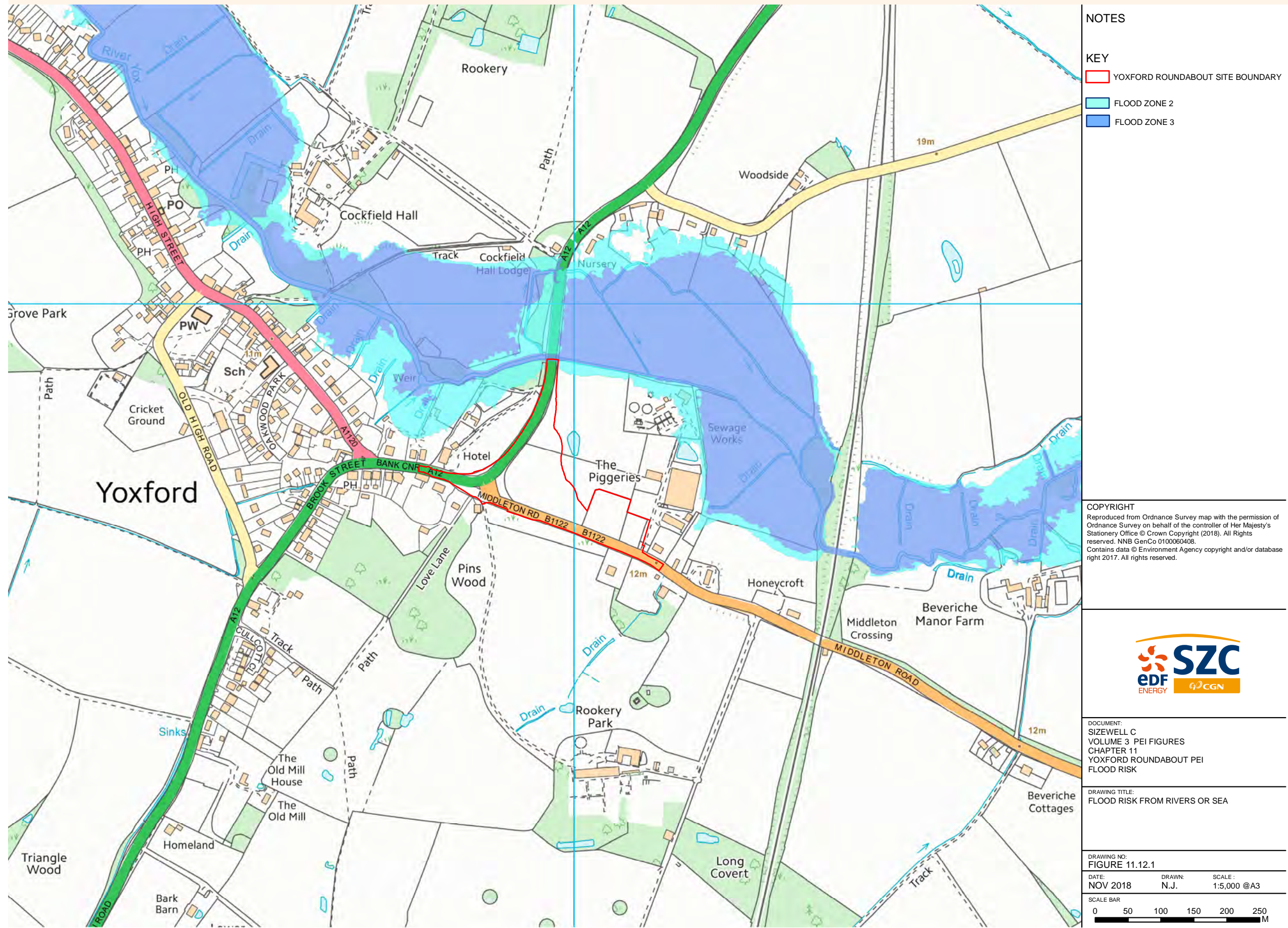
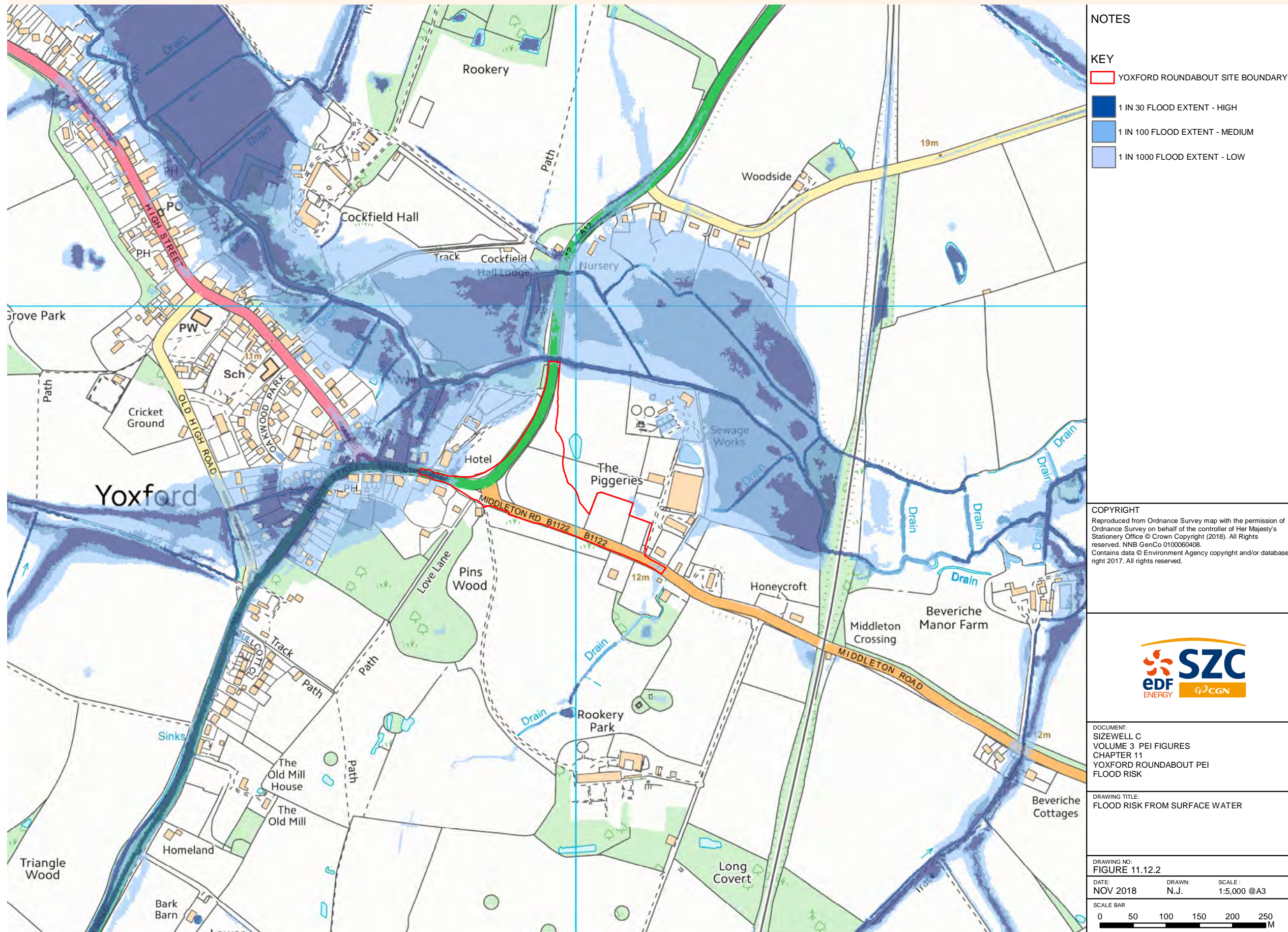




Figure 11.12.2 Flood risk from surface water



**NOTES**

**KEY**

- YOXFORD ROUNDABOUT SITE BOUNDARY
- 1 IN 30 FLOOD EXTENT - HIGH
- 1 IN 100 FLOOD EXTENT - MEDIUM
- 1 IN 1000 FLOOD EXTENT - LOW

**COPYRIGHT**  
 Reproduced from Ordnance Survey map with the permission of Ordnance Survey on behalf of the controller of Her Majesty's Stationery Office © Crown Copyright (2018). All Rights reserved. NNB GenCo 0100060408. Contains data © Environment Agency copyright and/or database right 2017. All rights reserved.

**DOCUMENT:**  
 SIZEWELL C  
 VOLUME 3 PEI FIGURES  
 CHAPTER 11  
 YOXFORD ROUNDABOUT PEI  
 FLOOD RISK

**DRAWING TITLE:**  
 FLOOD RISK FROM SURFACE WATER

**DRAWING NO:**  
 FIGURE 11.12.2

**DATE:** NOV 2018      **DRAWN:** N.J.      **SCALE:** 1:5,000 @A3

**SCALE BAR**  
 0    50    100    150    200    250  
 M



Figure 12.2.1 Landscape and visual receptors - Wickham Market highway improvements

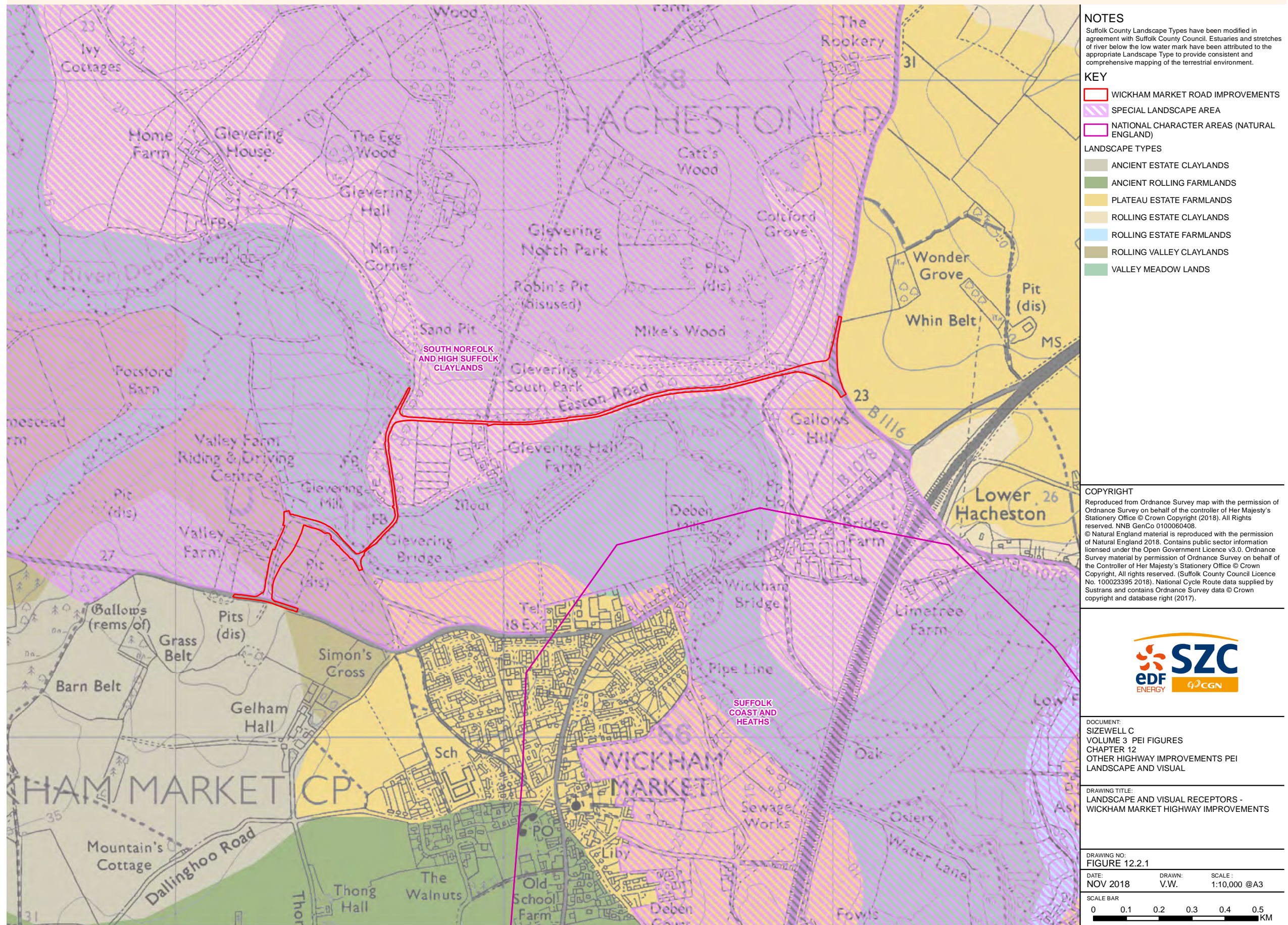




Figure 12.2.2 Landscape and visual receptors - Mill Street

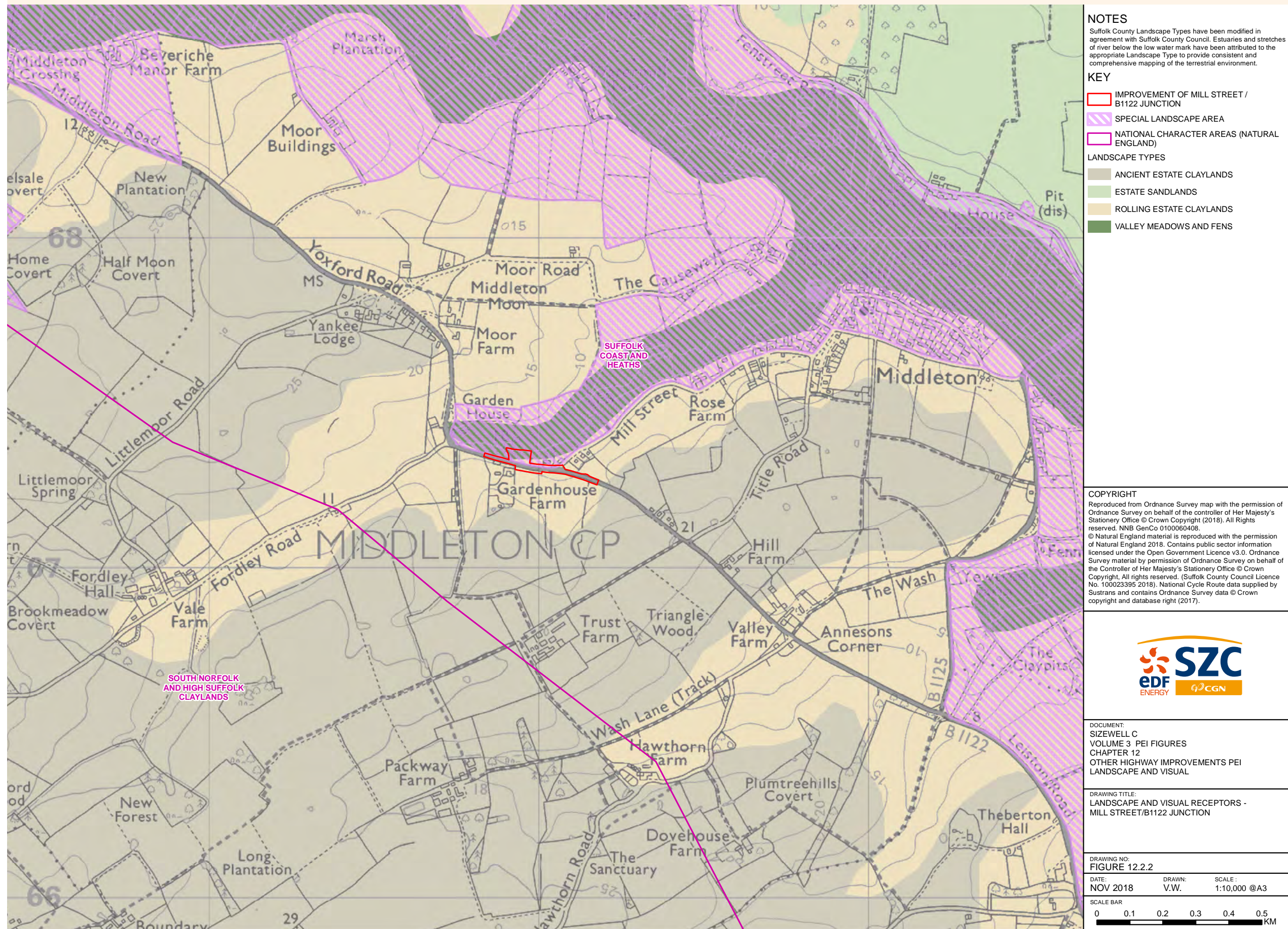
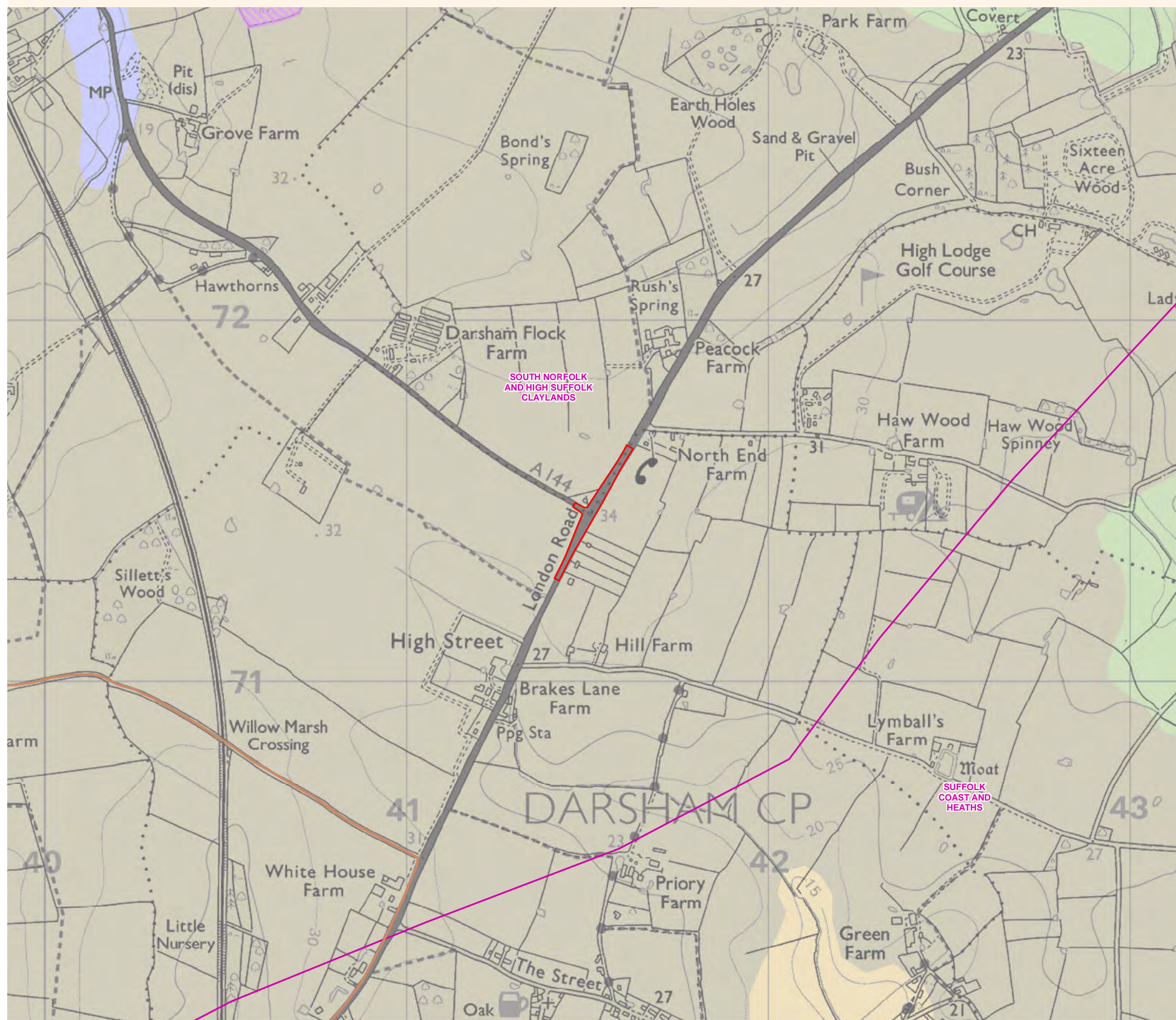




Figure 12.2.3 Landscape and visual receptors - A12 junction



**NOTES**  
Suffolk County Landscape Types have been modified in agreement with Suffolk County Council. Estuaries and stretches of river below the low water mark have been attributed to the appropriate Landscape Type to provide consistent and comprehensive mapping of the terrestrial environment.

- KEY**
- RED LINE BOUNDARY
  - SPECIAL LANDSCAPE AREA
  - NATIONAL CHARACTER AREAS (NATURAL ENGLAND)
- LANDSCAPE TYPES**
- ANCIENT ESTATE CLAYLANDS
  - ESTATE SANDLANDS
  - ROLLING ESTATE CLAYLANDS
  - ROLLING ESTATE SANDLANDS
  - SUSTRANS LINKS TO NATIONAL CYCLE ROUTE (ON-ROAD AND OFF-ROAD)

**COPYRIGHT**  
Reproduced from Ordnance Survey map with the permission of Ordnance Survey on behalf of the controller of Her Majesty's Stationery Office © Crown Copyright (2018). All Rights reserved. NNB GenCo 0100060408.  
© Natural England material is reproduced with the permission of Natural England 2018. Contains public sector information licensed under the Open Government Licence v3.0. Ordnance Survey material by permission of Ordnance Survey on behalf of the Controller of Her Majesty's Stationery Office © Crown Copyright. All rights reserved. (Suffolk County Council Licence No. 100023395 2018). National Cycle Route data supplied by Sustrans and contains Ordnance Survey data © Crown copyright and database right (2017).



**DOCUMENT:**  
SIZEWELL C  
VOLUME 3 PEI FIGURES  
CHAPTER 12  
OTHER HIGHWAY IMPROVEMENTS PEI  
LANDSCAPE AND VISUAL

**DRAWING TITLE:**  
LANDSCAPE AND VISUAL RECEPTORS -  
A12/A144 JUNCTION

**DRAWING NO:**  
FIGURE 12.2.3

**DATE:** NOV 2018      **DRAWN:** V.W.      **SCALE:** 1:10,000 @A3


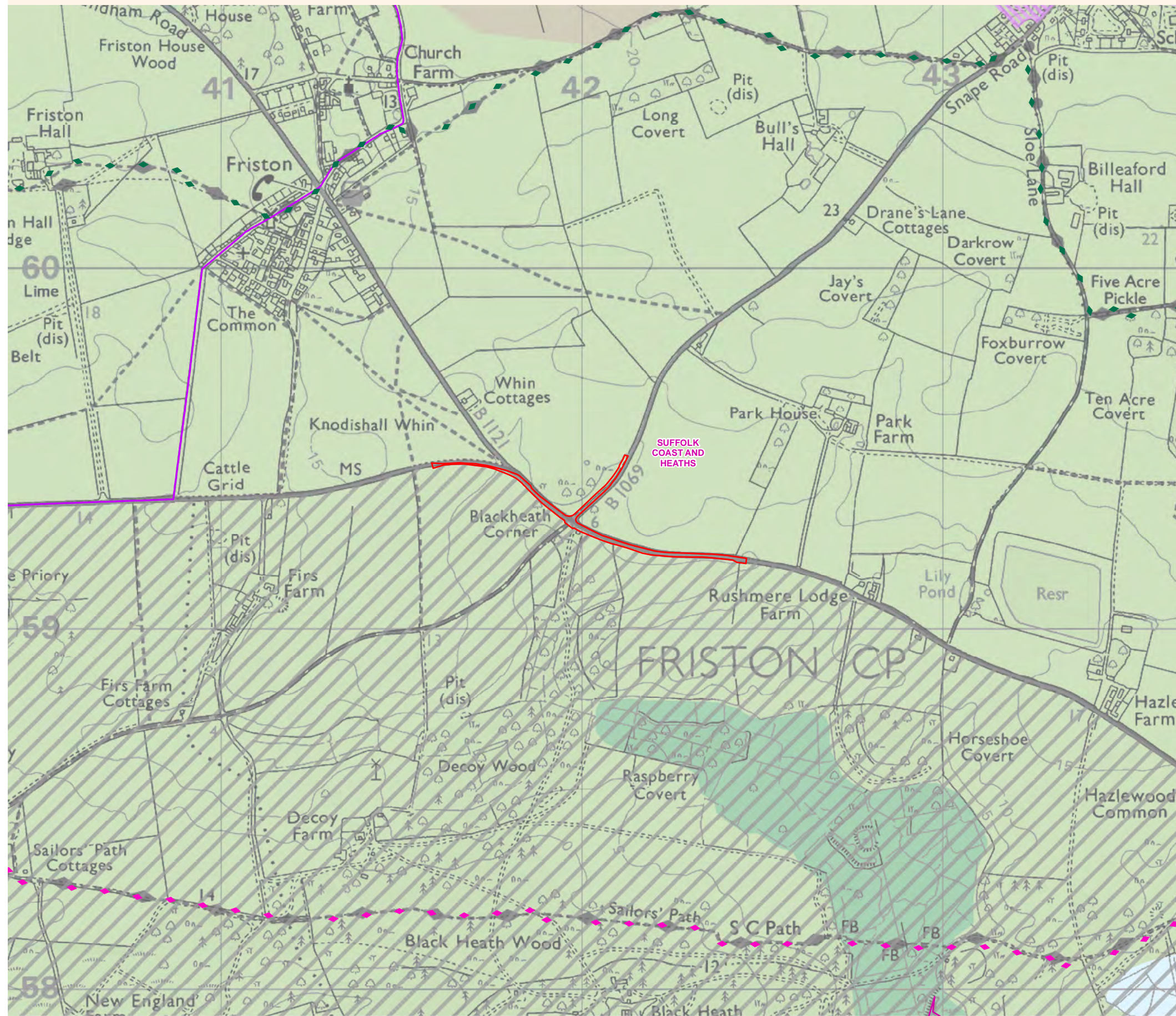




Figure 12.2.4 Landscape and visual receptors - A1094 junction



**NOTES**  
Suffolk County Landscape Types have been modified in agreement with Suffolk County Council. Estuaries and stretches of river below the low water mark have been attributed to the appropriate Landscape Type to provide consistent and comprehensive mapping of the terrestrial environment.

- KEY**
- RED LINE BOUNDARY
  - AREA OF OUTSTANDING NATURAL BEAUTY (AONB)
  - SPECIAL LANDSCAPE AREA
  - NATIONAL CHARACTER AREAS (NATURAL ENGLAND)
- LANDSCAPE TYPES**
- ANCIENT ESTATE CLAYLANDS
  - COASTAL LEVELS
  - ESTATE SANDLANDS
  - VALLEY MEADOW LANDS
- RECREATIONAL ROUTES**
- RECREATIONAL ROUTE: SANDLINGS WALK (LONG DISTANCE WALKING ROUTE)
  - RECREATIONAL ROUTE: SUFFOLK COAST PATH (LONG DISTANCE WALKING ROUTE)
  - SUSTRANS REGIONAL CYCLE ROUTE (RCR) (41/42)

**COPYRIGHT**  
Reproduced from Ordnance Survey map with the permission of Ordnance Survey on behalf of the controller of Her Majesty's Stationery Office © Crown Copyright (2018). All Rights reserved. NNB GenCo 0100060408.  
© Natural England material is reproduced with the permission of Natural England 2018. Contains public sector information licensed under the Open Government Licence v3.0. Ordnance Survey material by permission of Ordnance Survey on behalf of the Controller of Her Majesty's Stationery Office © Crown Copyright. All rights reserved. (Suffolk County Council Licence No. 100023395 2018). National Cycle Route data supplied by Sustrans and contains Ordnance Survey data © Crown copyright and database right (2017).




**DOCUMENT:**  
SIZEWELL C  
VOLUME 3 PEI FIGURES  
CHAPTER 12  
OTHER HIGHWAY IMPROVEMENTS PEI  
LANDSCAPE AND VISUAL

**DRAWING TITLE:**  
LANDSCAPE AND VISUAL RECEPTORS -  
A1094/B1069 JUNCTION

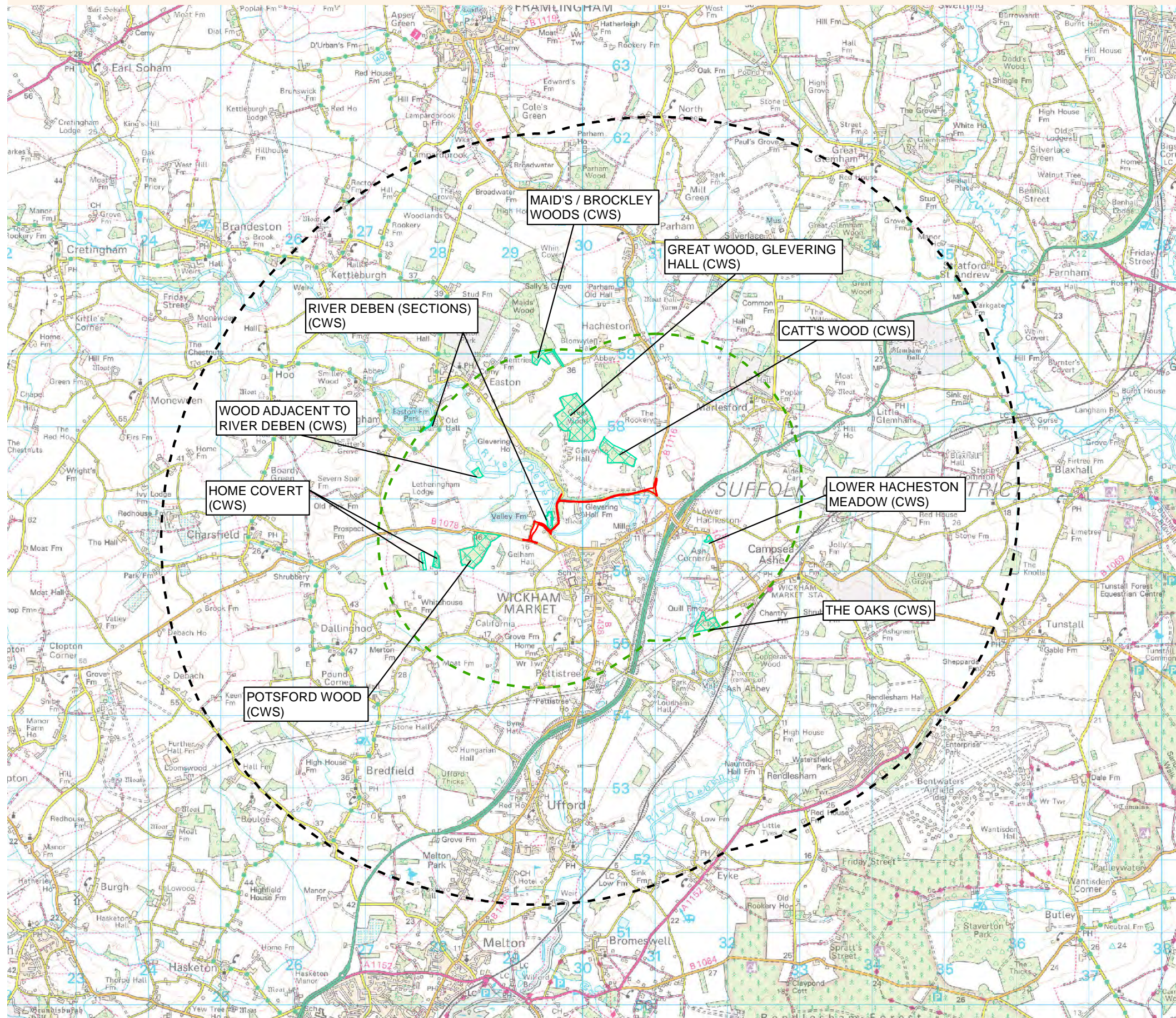
**DRAWING NO:**  
FIGURE 12.2.4

**DATE:** NOV 2018     **DRAWN:** V.W.     **SCALE:** 1:10,000 @A3





**Figure 12.3.1** International and national statutory designated sites within 5km radius and non-statutory designated sites within 2km radius – Wickham Market highway improvements



**NOTES**

**KEY**

- WICKHAM MARKET ROAD IMPROVEMENTS
- 5KM STUDY AREA (STATUTORY DESIGNATIONS)
- 2KM STUDY AREA (NON-STATUTORY DESIGNATIONS)
- COUNTY WILDLIFE SITE (CWS)

**COPYRIGHT**

Reproduced from Ordnance Survey map with the permission of Ordnance Survey on behalf of the controller of Her Majesty's Stationery Office © Crown Copyright (2018). All Rights reserved. NNB GenCo 0100060408.  
 © Natural England material is reproduced with the permission of Natural England 2018. County Wildlife Sites from Suffolk Biodiversity Information Service 2018.




**DOCUMENT:**  
 SIZEWELL C  
 VOLUME 3 PEI FIGURES  
 CHAPTER 12  
 OTHER HIGHWAY IMPROVEMENTS PEI  
 TERRESTRIAL ECOLOGY AND ORNITHOLOGY

**DRAWING TITLE:**  
 INTERNATIONAL AND NATIONAL STATUTORY DESIGNATED SITES WITHIN 5KM RADIUS AND NON-STATUTORY DESIGNATED SITES WITHIN 2KM RADIUS - WICKHAM MARKET HIGHWAY IMPROVEMENTS

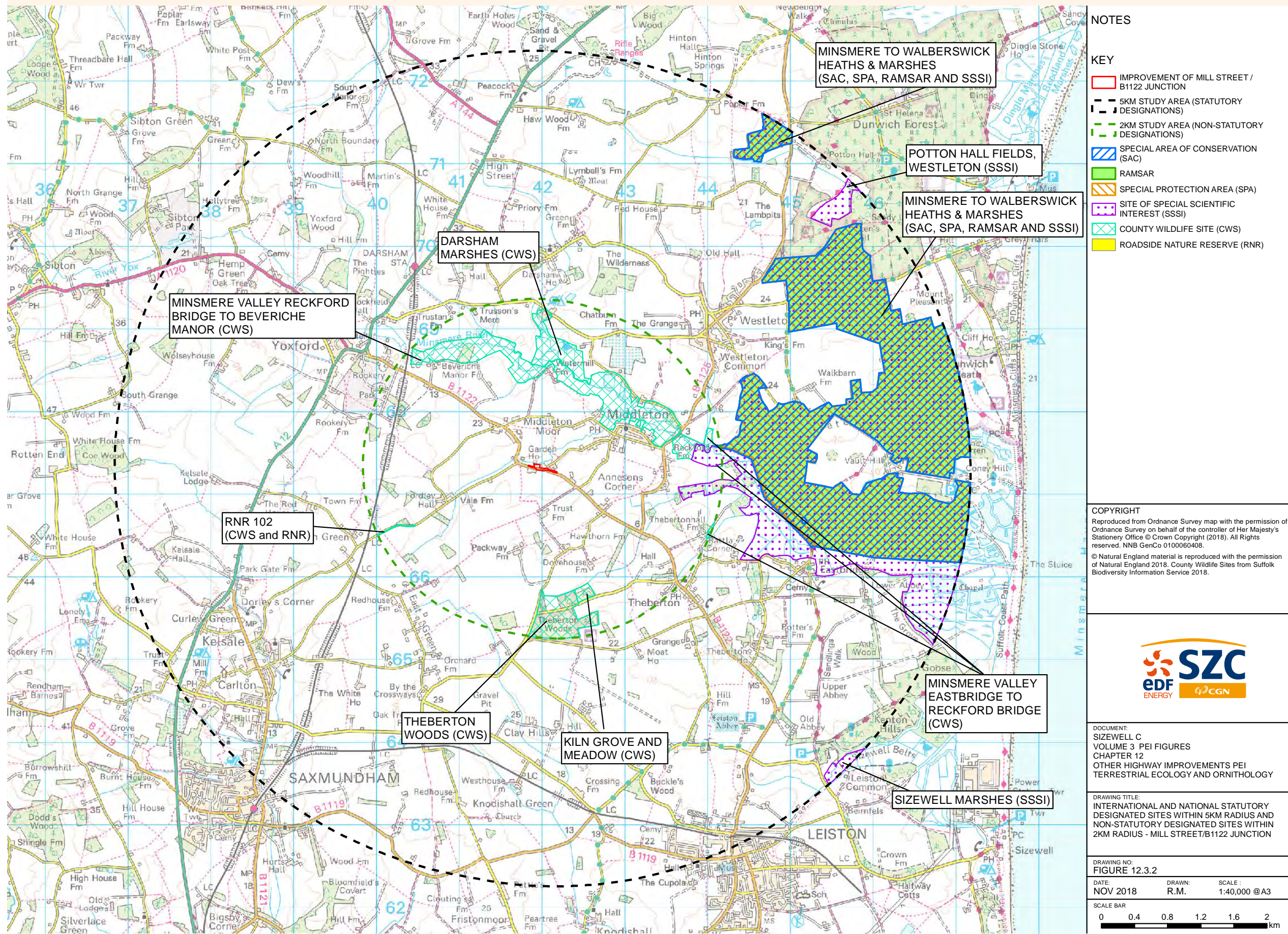
**DRAWING NO:**  
 FIGURE 12.3.1

**DATE:** NOV 2018      **DRAWN:** R.M.      **SCALE:** 1:50,000 @A3





**Figure 12.3.2** International and national statutory designated sites within 5km radius and non-statutory designated sites within 2km radius – Mill Street/B1122 junction



**NOTES**

**KEY**

- IMPROVEMENT OF MILL STREET / B1122 JUNCTION
- 5KM STUDY AREA (STATUTORY DESIGNATIONS)
- 2KM STUDY AREA (NON-STATUTORY DESIGNATIONS)
- SPECIAL AREA OF CONSERVATION (SAC)
- RAMSAR
- SPECIAL PROTECTION AREA (SPA)
- SITE OF SPECIAL SCIENTIFIC INTEREST (SSSI)
- COUNTY WILDLIFE SITE (CWS)
- ROADSIDE NATURE RESERVE (RNR)

**COPYRIGHT**  
 Reproduced from Ordnance Survey map with the permission of Ordnance Survey on behalf of the controller of Her Majesty's Stationery Office © Crown Copyright (2018). All Rights reserved. NNB GenCo 0100060408.  
 © Natural England material is reproduced with the permission of Natural England 2018. County Wildlife Sites from Suffolk Biodiversity Information Service 2018.



**DOCUMENT:**  
 SIZEWELL C  
 VOLUME 3 PEI FIGURES  
 CHAPTER 12  
 OTHER HIGHWAY IMPROVEMENTS PEI  
 TERRESTRIAL ECOLOGY AND ORNITHOLOGY

**DRAWING TITLE:**  
 INTERNATIONAL AND NATIONAL STATUTORY DESIGNATED SITES WITHIN 5KM RADIUS AND NON-STATUTORY DESIGNATED SITES WITHIN 2KM RADIUS - MILL STREET/B1122 JUNCTION

**DRAWING NO:**  
 FIGURE 12.3.2

**DATE:** NOV 2018      **DRAWN:** R.M.      **SCALE:** 1:40,000 @A3






Figure 12.4.1 Amenity and recreation resources - Wickham Market highway improvements

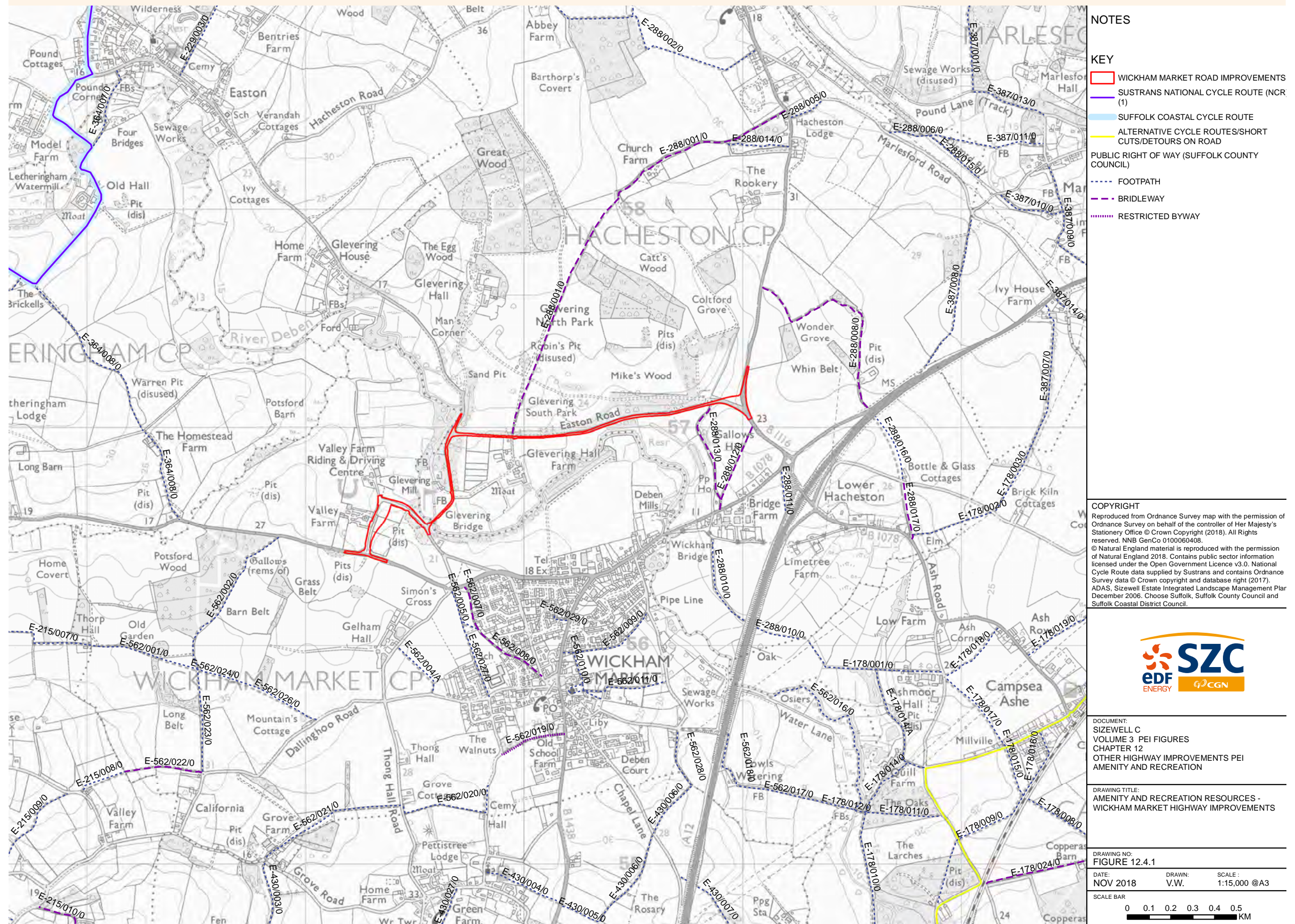
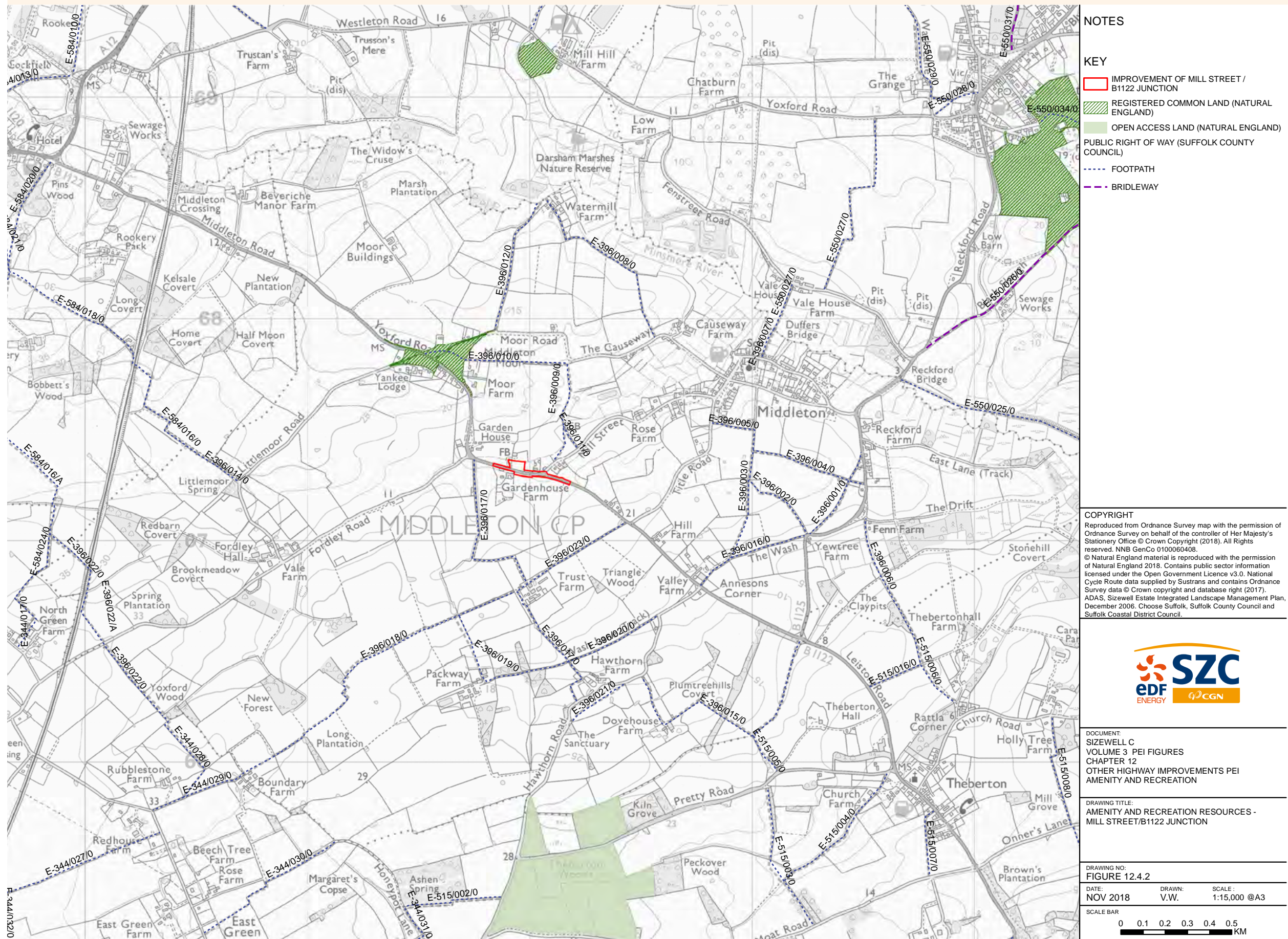




Figure 12.4.2 Amenity and recreation resources - Mill street



- NOTES**
- KEY**
- IMPROVEMENT OF MILL STREET / B1122 JUNCTION
  - REGISTERED COMMON LAND (NATURAL ENGLAND)
  - OPEN ACCESS LAND (NATURAL ENGLAND)
  - PUBLIC RIGHT OF WAY (SUFFOLK COUNTY COUNCIL)
  - FOOTPATH
  - BRIDLEWAY

**COPYRIGHT**  
 Reproduced from Ordnance Survey map with the permission of Ordnance Survey on behalf of the controller of Her Majesty's Stationery Office © Crown Copyright (2018). All Rights reserved. NNB GenCo 0100060408.  
 © Natural England material is reproduced with the permission of Natural England 2018. Contains public sector information licensed under the Open Government Licence v3.0. National Cycle Route data supplied by Sustrans and contains Ordnance Survey data © Crown copyright and database right (2017). ADAS, Sizewell Estate Integrated Landscape Management Plan, December 2006. Choose Suffolk, Suffolk County Council and Suffolk Coastal District Council.



**DOCUMENT:**  
 SIZEWELL C  
 VOLUME 3 PEI FIGURES  
 CHAPTER 12  
 OTHER HIGHWAY IMPROVEMENTS PEI  
 AMENITY AND RECREATION

**DRAWING TITLE:**  
 AMENITY AND RECREATION RESOURCES -  
 MILL STREET/B1122 JUNCTION

**DRAWING NO.:**  
 FIGURE 12.4.2

**DATE:** NOV 2018      **DRAWN:** V.W.      **SCALE:** 1:15,000 @A3

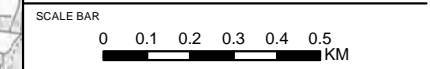




Figure 12.4.3 Amenity and recreation resources - A12 junction

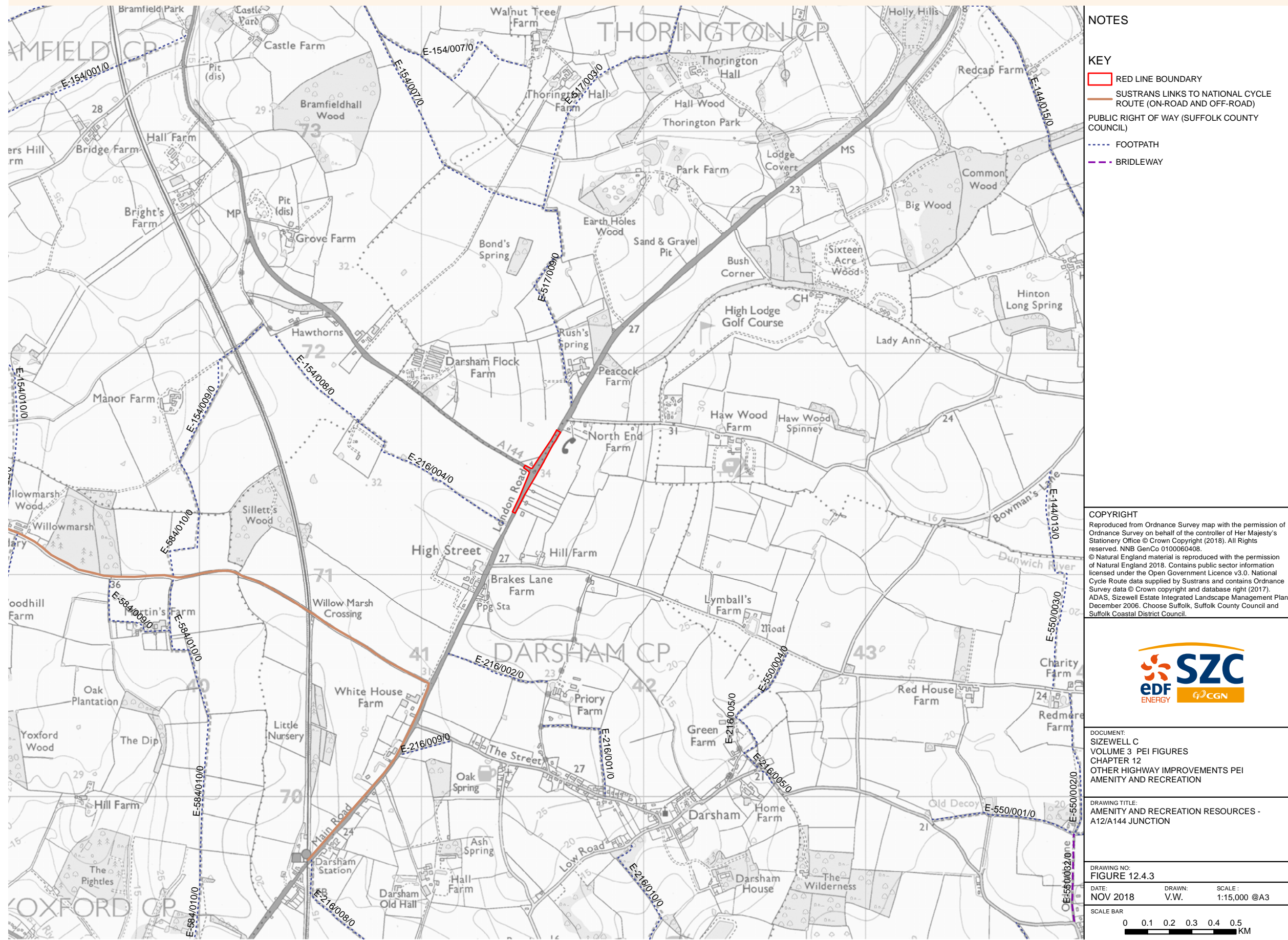
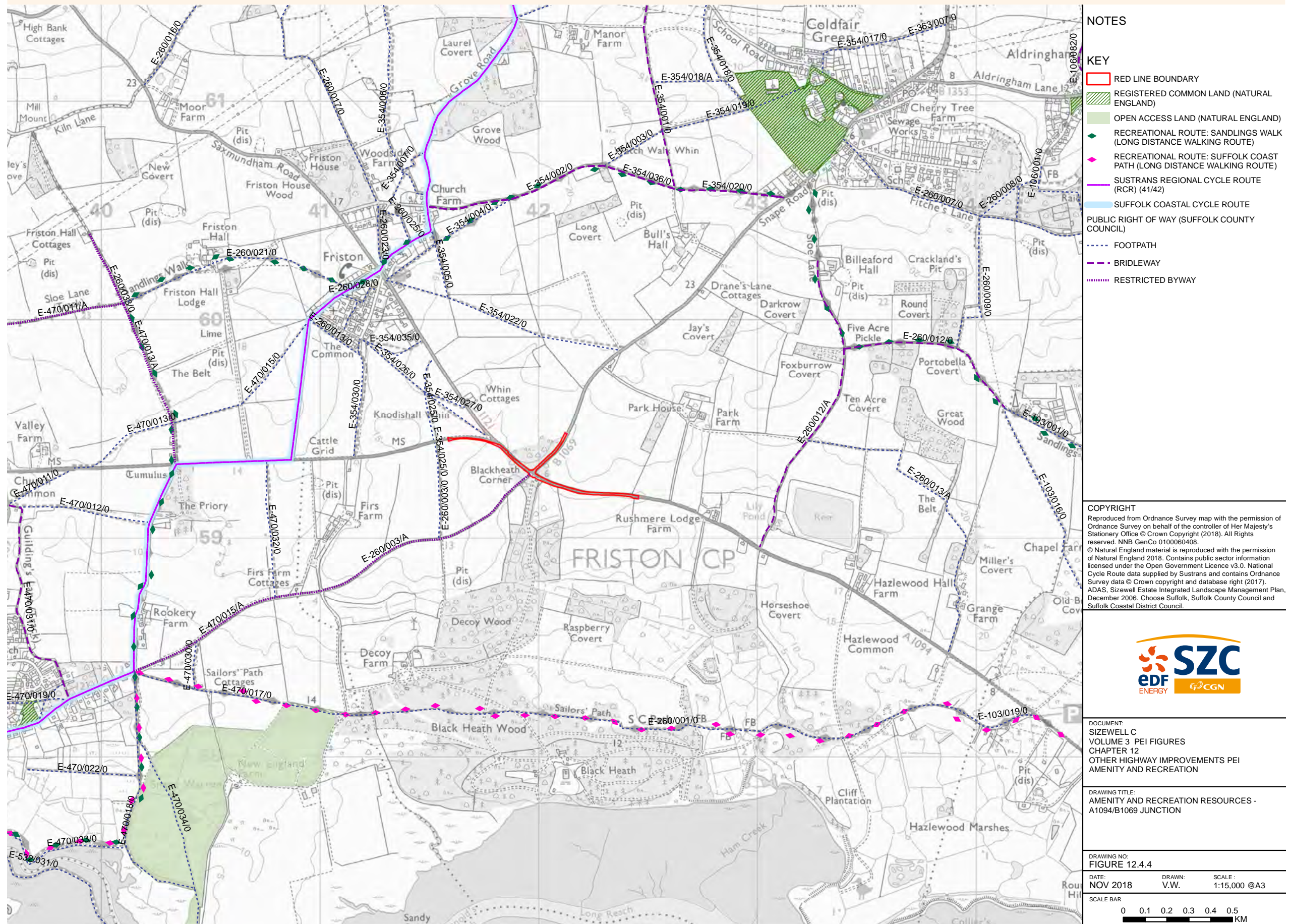




Figure 12.4.4 Amenity and recreation resources - A1094 junction



- NOTES**
- KEY**
- RED LINE BOUNDARY
  - REGISTERED COMMON LAND (NATURAL ENGLAND)
  - OPEN ACCESS LAND (NATURAL ENGLAND)
  - ◆ RECREATIONAL ROUTE: SANDLINGS WALK (LONG DISTANCE WALKING ROUTE)
  - ◆ RECREATIONAL ROUTE: SUFFOLK COAST PATH (LONG DISTANCE WALKING ROUTE)
  - SUSTRANS REGIONAL CYCLE ROUTE (RCR) (41/42)
  - SUFFOLK COASTAL CYCLE ROUTE
  - PUBLIC RIGHT OF WAY (SUFFOLK COUNTY COUNCIL)
  - ..... FOOTPATH
  - - - BRIDLEWAY
  - ..... RESTRICTED BYWAY

**COPYRIGHT**  
 Reproduced from Ordnance Survey map with the permission of Ordnance Survey on behalf of the controller of Her Majesty's Stationery Office © Crown Copyright (2018). All Rights reserved. NNB GenCo 0100060408.  
 © Natural England material is reproduced with the permission of Natural England 2018. Contains public sector information licensed under the Open Government Licence v3.0. National Cycle Route data supplied by Sustrans and contains Ordnance Survey data © Crown copyright and database right (2017).  
 ADAS, Sizewell Estate Integrated Landscape Management Plan, December 2006. Choose Suffolk, Suffolk County Council and Suffolk Coastal District Council.



**DOCUMENT:**  
 SIZEWELL C  
 VOLUME 3 PEI FIGURES  
 CHAPTER 12  
 OTHER HIGHWAY IMPROVEMENTS PEI  
 AMENITY AND RECREATION

**DRAWING TITLE:**  
 AMENITY AND RECREATION RESOURCES -  
 A1094/B1069 JUNCTION

**DRAWING NO:**  
 FIGURE 12.4.4

**DATE:** NOV 2018      **DRAWN:** V.W.      **SCALE:** 1:15,000 @A3

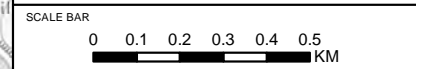
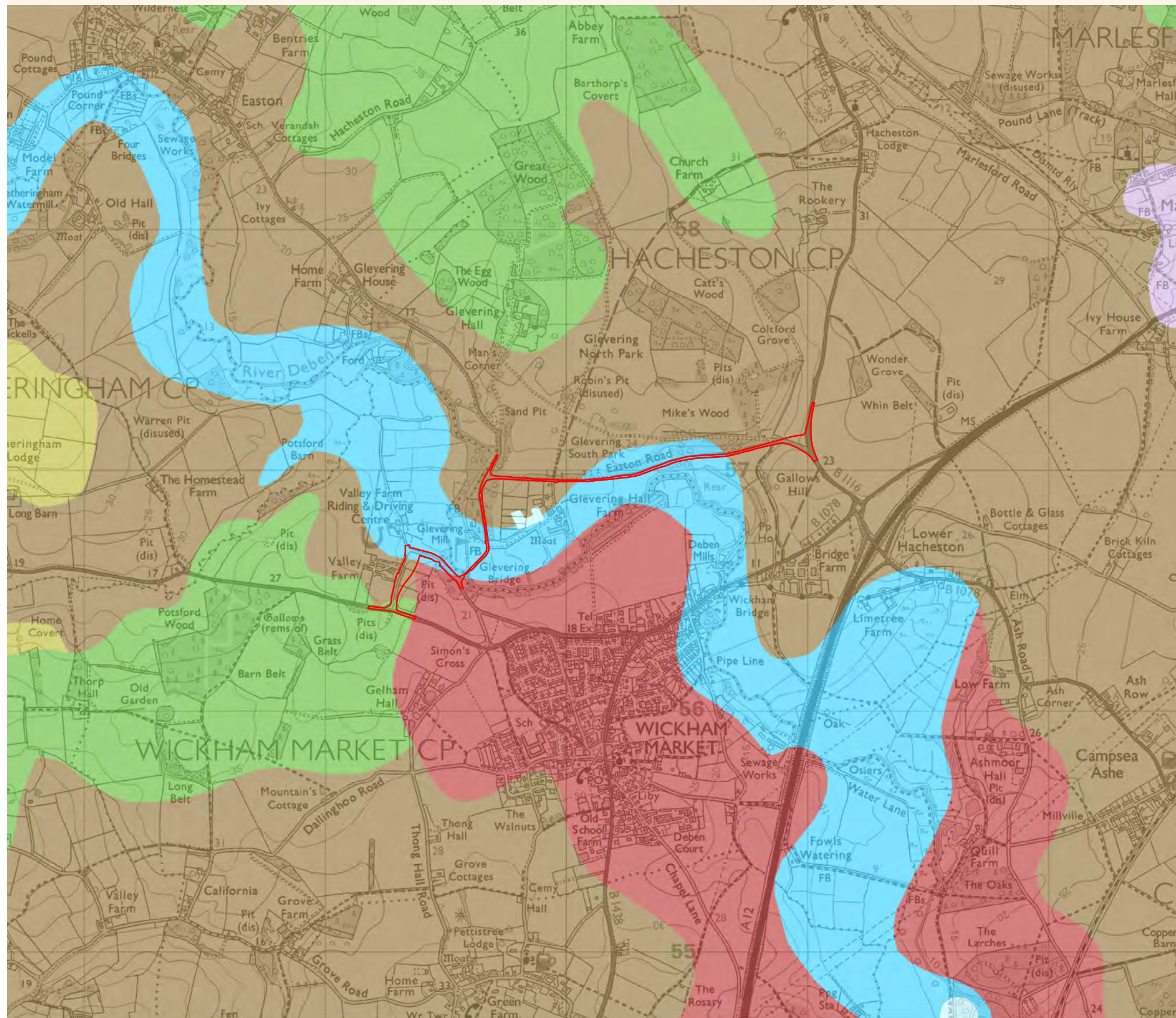




Figure 12.6.1 Wickham Market highway improvements soilscape mapping



NOTES

KEY

- WICKHAM MARKET ROAD IMPROVEMENTS
- SLOWLY PERMEABLE SEASONALLY WET SLIGHTLY ACID BUT BASE-RICH LOAMY AND CLAYEY SOILS
- SLIGHTLY ACID LOAMY AND CLAYEY SOILS WITH IMPEDED DRAINAGE
- FREELY DRAINING SLIGHTLY ACID SANDY SOILS
- FEN PEAT SOILS
- LOAMY AND CLAYEY FLOODPLAIN SOILS WITH NATURALLY HIGH
- LIME-RICH LOAMY AND CLAYEY SOILS WITH IMPEDED DRAINAGE
- WATER

COPYRIGHT

Reproduced from Ordnance Survey map with the permission of Ordnance Survey on behalf of the controller of Her Majesty's Stationery Office © Crown Copyright (2018). All Rights reserved. NNB GenCo 0100060408.  
© SoilScapes data is taken from LandIS (Land Information System)



DOCUMENT:  
SIZEWELL C  
VOLUME 3 PEI FIGURES  
CHAPTER 12  
OTHER HIGHWAY IMPROVEMENTS PEI  
SOILS AND AGRICULTURE

DRAWING TITLE:  
WICKHAM PARK AND RIDE  
(ROAD IMPROVEMENT)  
SOILSCAPE MAPPING

DRAWING NO:  
FIGURE 12.6.1

DATE: NOV 2018 DRAWN: M.S. SCALE: 1:15,000 @A3

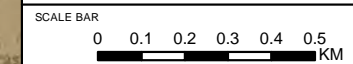
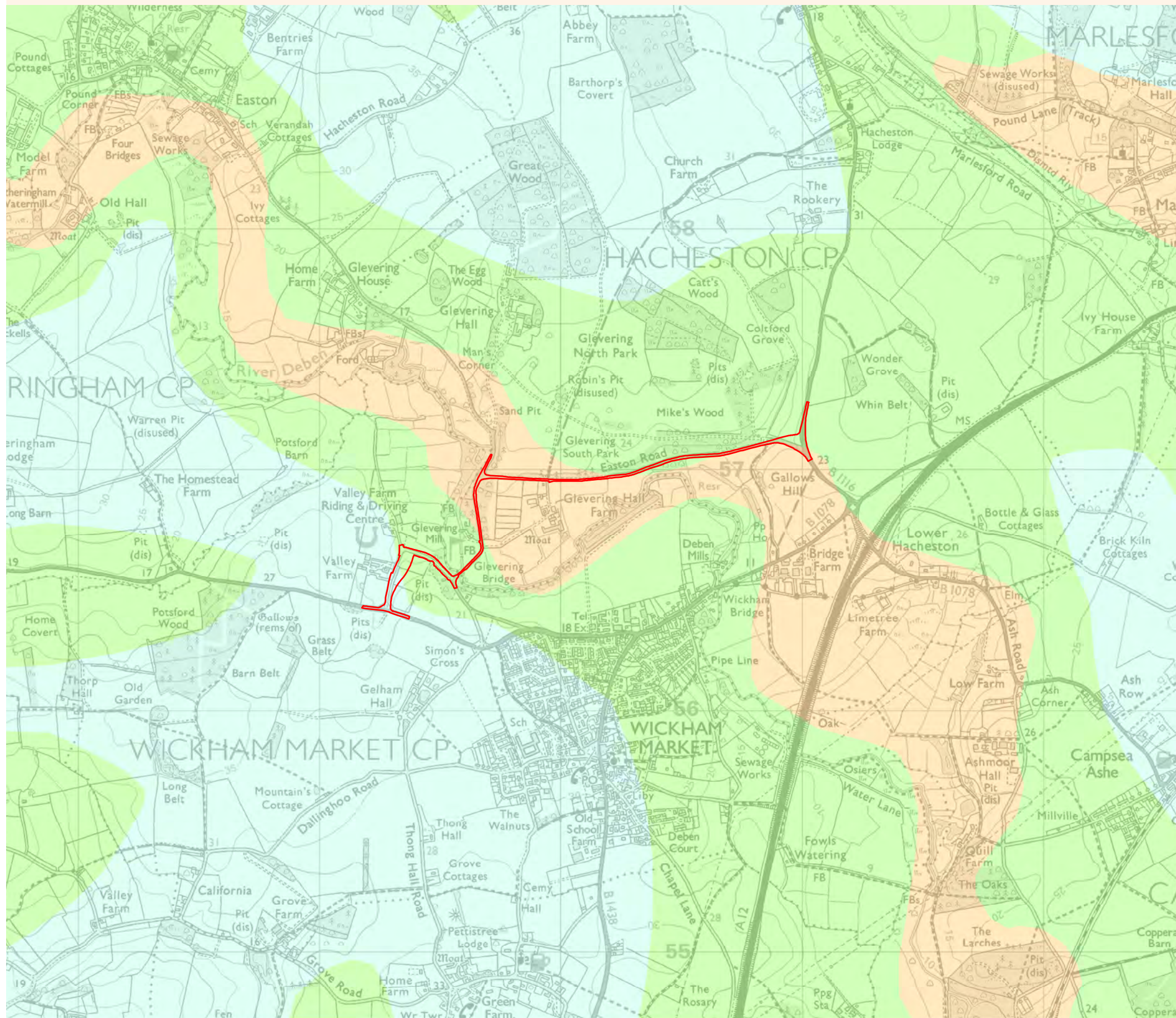




Figure 12.6.2 Wickham Market highway improvements provisional ALC mapping



NOTES

KEY

- WICKHAM MARKET ROAD IMPROVEMENTS
- PROVISIONAL AGRICULTURAL LAND CLASSIFICATION ALC**
- GRADE**
- GRADE 1
- GRADE 2
- GRADE 3
- GRADE 4
- GRADE 5
- NON AGRICULTURAL
- URBAN

COPYRIGHT

Reproduced from Ordnance Survey map with the permission of Ordnance Survey on behalf of the controller of Her Majesty's Stationery Office © Crown Copyright (2018). All Rights reserved. NNB GenCo 0100060408.  
 © Provisional Agricultural Land Classification ALC is reproduced with the permission of Natural England 2018. Contains public sector information licensed under the Open Government Licence v3.0.



DOCUMENT:  
 SIZEWELL C  
 VOLUME 3 PEI FIGURES  
 CHAPTER 12  
 OTHER HIGHWAY IMPROVEMENTS PEI  
 SOILS AND AGRICULTURE

DRAWING TITLE:  
 WICKHAM PARK AND RIDE  
 (ROAD IMPROVEMENT)  
 PROVISIONAL ALC MAPPING

DRAWING NO:  
 FIGURE 12.6.2

DATE: NOV 2018      DRAWN: M.S.      SCALE: 1:15,000 @A3

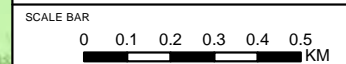
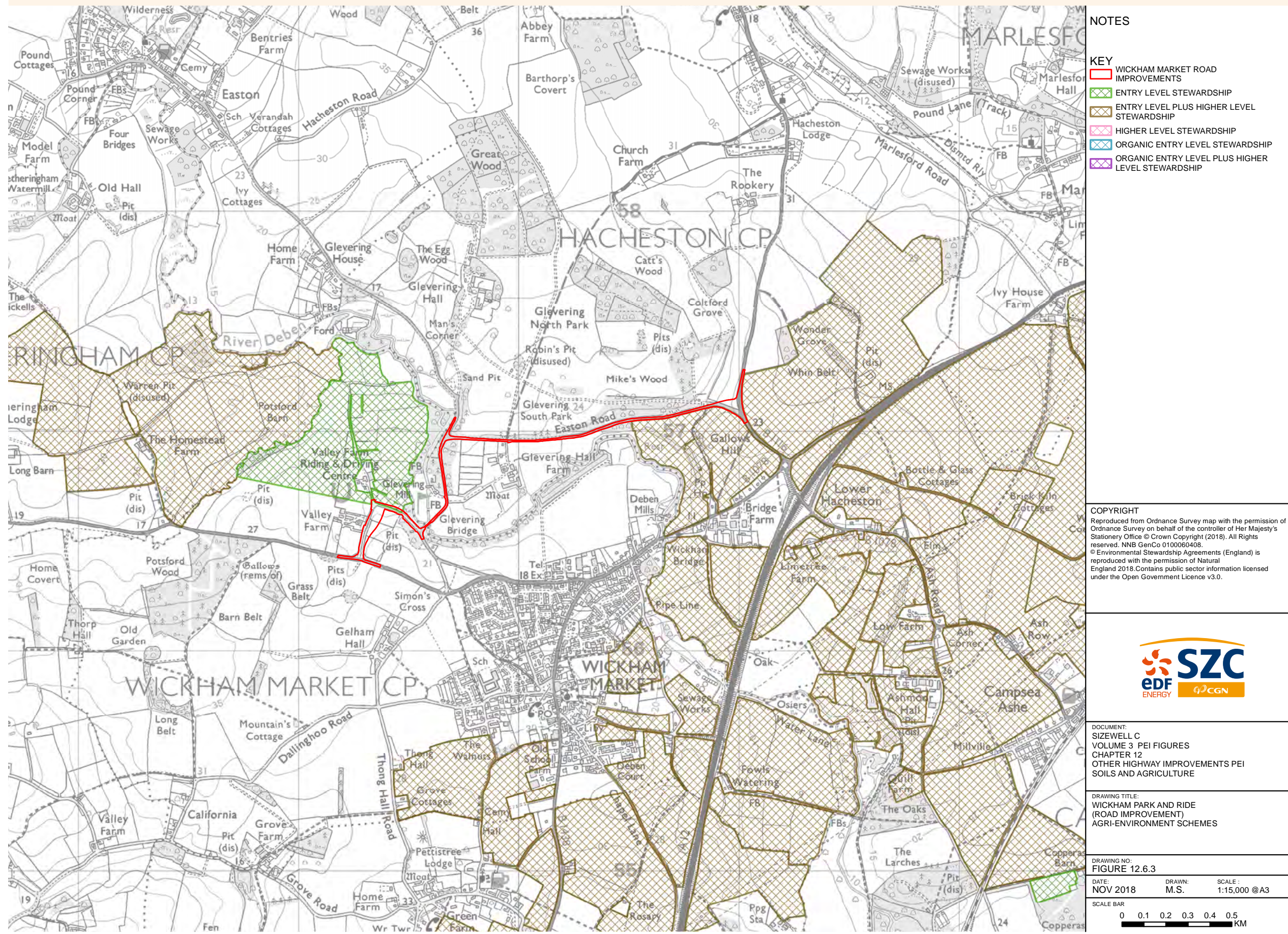




Figure 12.6.3 Wickham Market highway improvements agri-environment schemes



NOTES

- KEY**
- WICKHAM MARKET ROAD IMPROVEMENTS
  - ENTRY LEVEL STEWARDSHIP
  - ENTRY LEVEL PLUS HIGHER LEVEL STEWARDSHIP
  - HIGHER LEVEL STEWARDSHIP
  - ORGANIC ENTRY LEVEL STEWARDSHIP
  - ORGANIC ENTRY LEVEL PLUS HIGHER LEVEL STEWARDSHIP

**COPYRIGHT**  
 Reproduced from Ordnance Survey map with the permission of Ordnance Survey on behalf of the controller of Her Majesty's Stationery Office © Crown Copyright (2018). All Rights reserved. NNB GenCo 0100060408.  
 © Environmental Stewardship Agreements (England) is reproduced with the permission of Natural England 2018. Contains public sector information licensed under the Open Government Licence v3.0.



**DOCUMENT:**  
 SIZEWELL C  
 VOLUME 3 PEI FIGURES  
 CHAPTER 12  
 OTHER HIGHWAY IMPROVEMENTS PEI  
 SOILS AND AGRICULTURE

**DRAWING TITLE:**  
 WICKHAM PARK AND RIDE  
 (ROAD IMPROVEMENT)  
 AGRI-ENVIRONMENT SCHEMES

**DRAWING NO:**  
 FIGURE 12.6.3

**DATE:** NOV 2018     **DRAWN:** M.S.     **SCALE:** 1:15,000 @A3


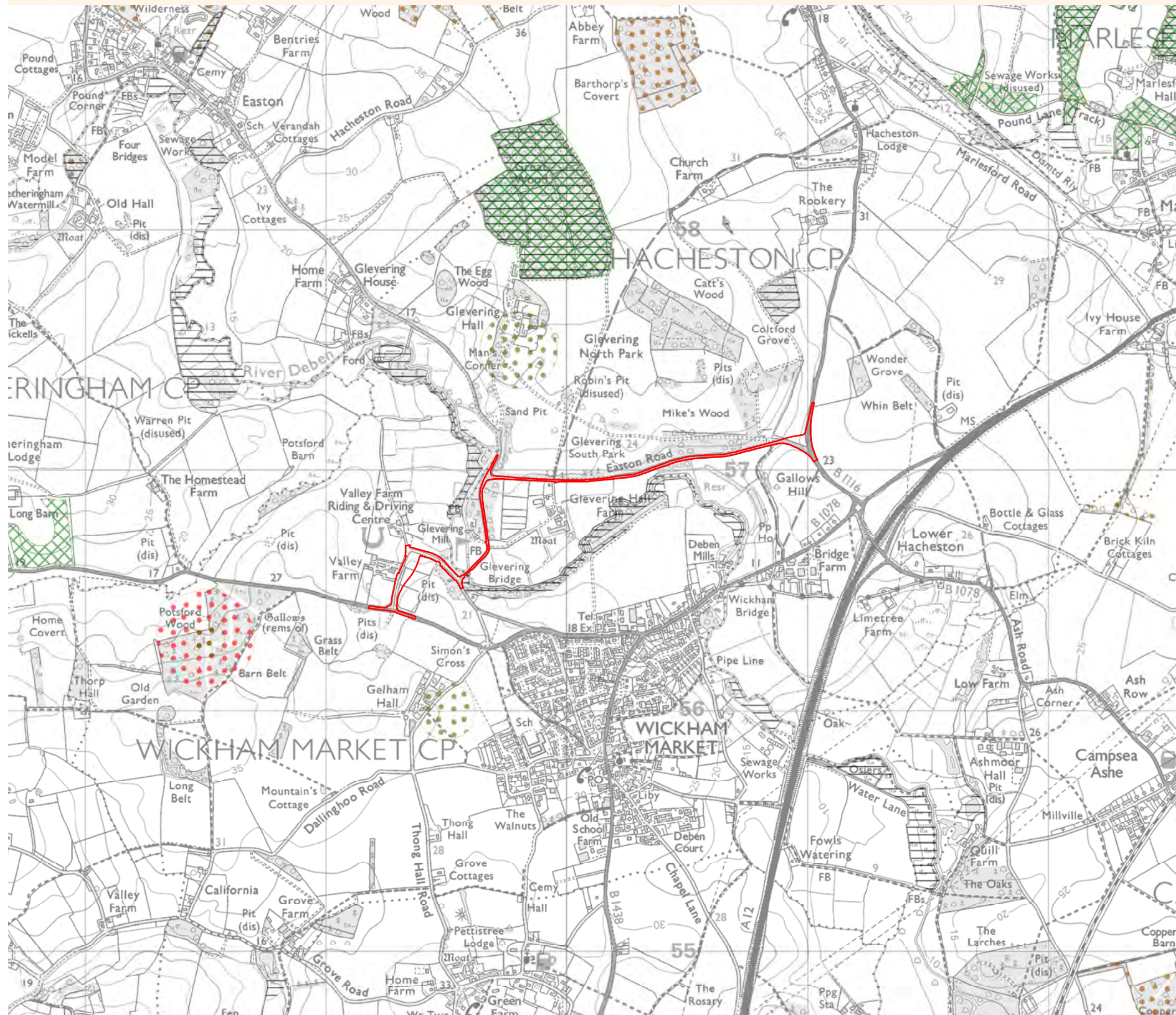




Figure 12.6.4 Wickham Market highway improvements forestry schemes



NOTES

KEY

- WICKHAM MARKET ROAD IMPROVEMENTS
- FELLING LICENCE
- ENGLISH WOODLAND GRANT SCHEME
- WOODLAND GRANT SCHEME 1
- WOODLAND GRANT SCHEME 2
- WOODLAND GRANT SCHEME 3

**COPYRIGHT**  
 Reproduced from Ordnance Survey map with the permission of Ordnance Survey on behalf of the controller of Her Majesty's Stationery Office © Crown Copyright (2018). All Rights reserved. NNB GenCo 0100060408.  
 © Forestry and woodland schemes data is reproduced with the permission of Forestry Commission. Contains Forestry Commission information licensed under the Open Government Licence v3.0.



**DOCUMENT:**  
 SIZEWELL C  
 VOLUME 3 PEI FIGURES  
 CHAPTER 12  
 OTHER HIGHWAY IMPROVEMENTS PEI  
 SOILS AND AGRICULTURE

**DRAWING TITLE:**  
 WICKHAM PARK AND RIDE  
 (ROAD IMPROVEMENT)  
 FORESTRY SCHEMES

**DRAWING NO:**  
 FIGURE 12.6.4

**DATE:** NOV 2018      **DRAWN:** M.S.      **SCALE:** 1:15,000 @A3

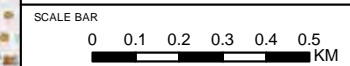
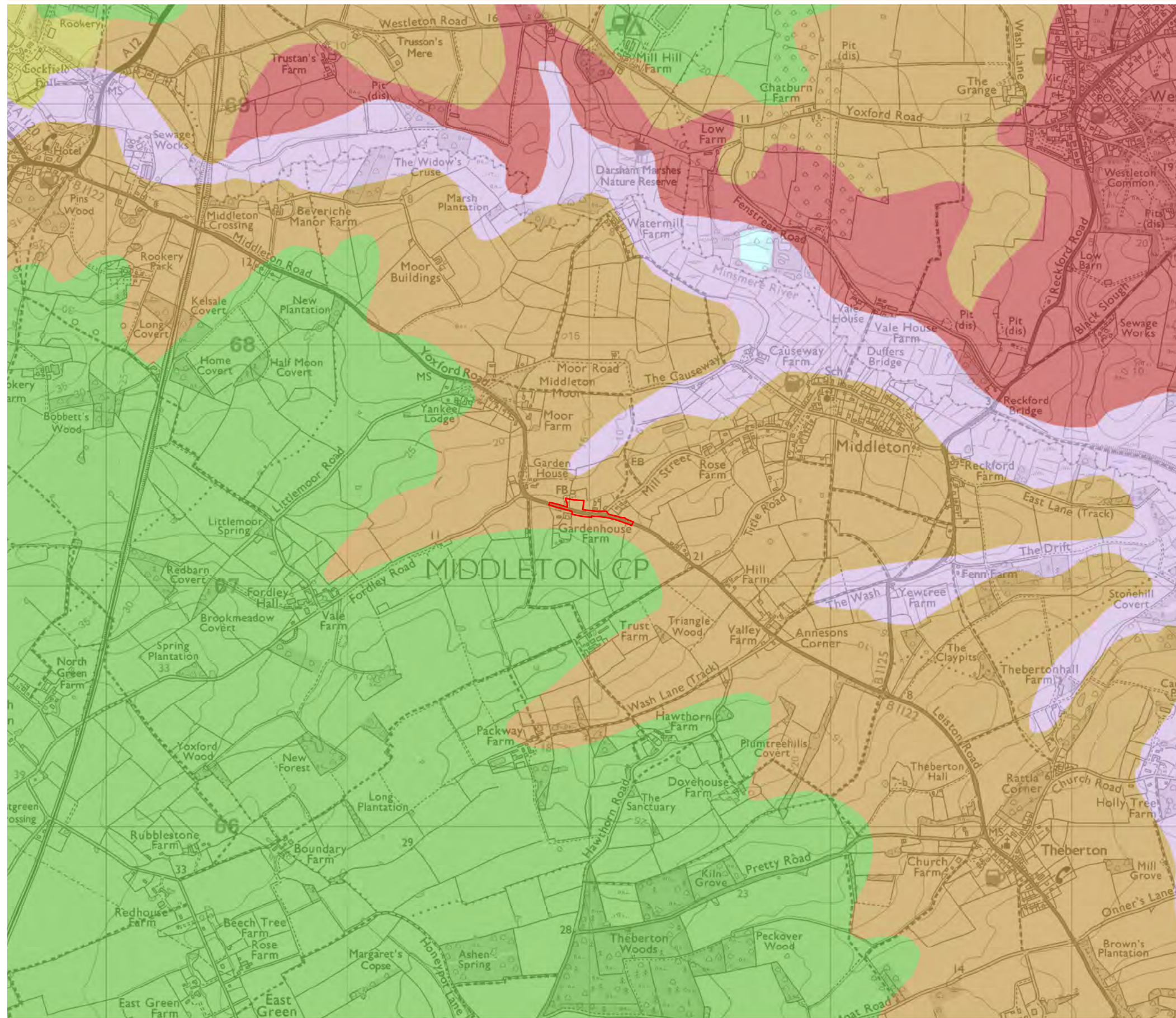




Figure 12.6.5 Mill Street soilscape mapping



NOTES

KEY

- IMPROVEMENT OF MILL STREET / B1122 JUNCTION
- SLOWLY PERMEABLE SEASONALLY WET SLIGHTLY ACID BUT BASE-RICH LOAMY AND CLAYEY SOILS
- FREELY DRAINING SLIGHTLY ACID BUT BASE-RICH SOILS
- FREELY DRAINING SLIGHTLY ACID SANDY SOILS
- FEN PEAT SOILS
- LIME-RICH LOAMY AND CLAYEY SOILS WITH IMPEDED DRAINAGE
- WATER

COPYRIGHT

Reproduced from Ordnance Survey map with the permission of Ordnance Survey on behalf of the controller of Her Majesty's Stationery Office © Crown Copyright (2018). All Rights reserved. NNB GenCo 0100060408.  
© SoilScapes data is taken from LandIS (Land Information System)



DOCUMENT:  
SIZEWELL C  
VOLUME 3 PEI FIGURES  
CHAPTER 12  
OTHER HIGHWAY IMPROVEMENTS PEI  
SOILS AND AGRICULTURE

DRAWING TITLE:  
IMPROVEMENTS AT MILL STREET  
(ROAD IMPROVEMENT)  
SOILSCAPE MAPPING

DRAWING NO:  
FIGURE 12.6.5

DATE: NOV 2018      DRAWN: M.S.      SCALE: 1:15,000 @A3


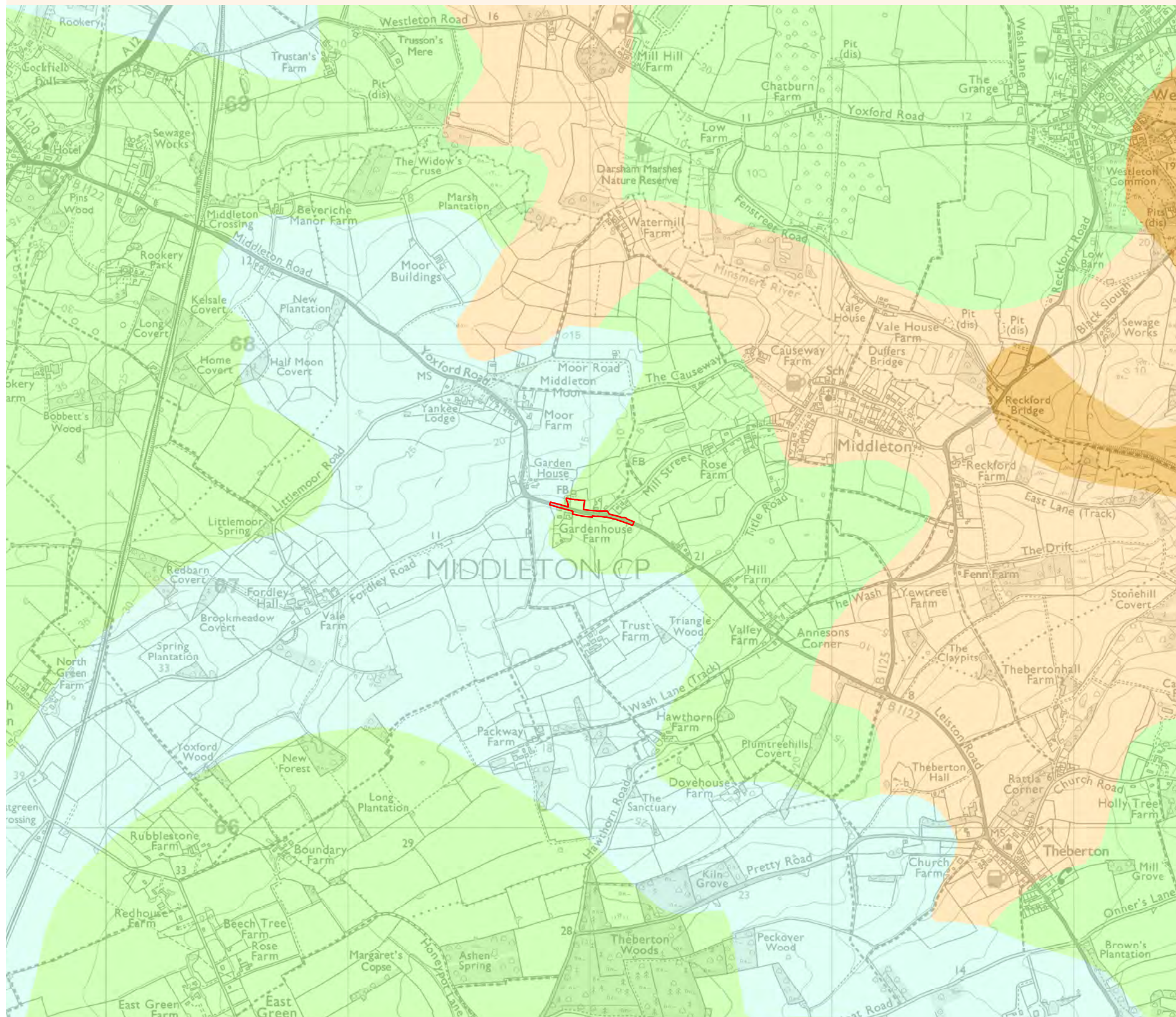




Figure 12.6.6 Mill Street provisional ALC mapping



NOTES

KEY

- IMPROVEMENT OF MILL STREET / B1122 JUNCTION
- PROVISIONAL AGRICULTURAL LAND CLASSIFICATION ALC**
- GRADE**
- GRADE 1
- GRADE 2
- GRADE 3
- GRADE 4
- GRADE 5
- NON AGRICULTURAL
- URBAN

COPYRIGHT

Reproduced from Ordnance Survey map with the permission of Ordnance Survey on behalf of the controller of Her Majesty's Stationery Office © Crown Copyright (2018). All Rights reserved. NNB GenCo 0100060408.  
 © Provisional Agricultural Land Classification ALC is reproduced with the permission of Natural England 2018. Contains public sector information licensed under the Open Government Licence v3.0.



DOCUMENT:  
 SIZEWELL C  
 VOLUME 3 PEI FIGURES  
 CHAPTER 12  
 OTHER HIGHWAY IMPROVEMENTS PEI  
 SOILS AND AGRICULTURE

DRAWING TITLE:  
 IMPROVEMENTS AT MILL STREET  
 (ROAD IMPROVEMENT)  
 PROVISIONAL ALC MAPPING

DRAWING NO:  
 FIGURE 12.6.6

DATE: NOV 2018      DRAWN: M.S.      SCALE: 1:15,000 @A3

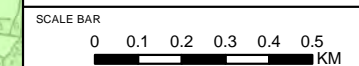
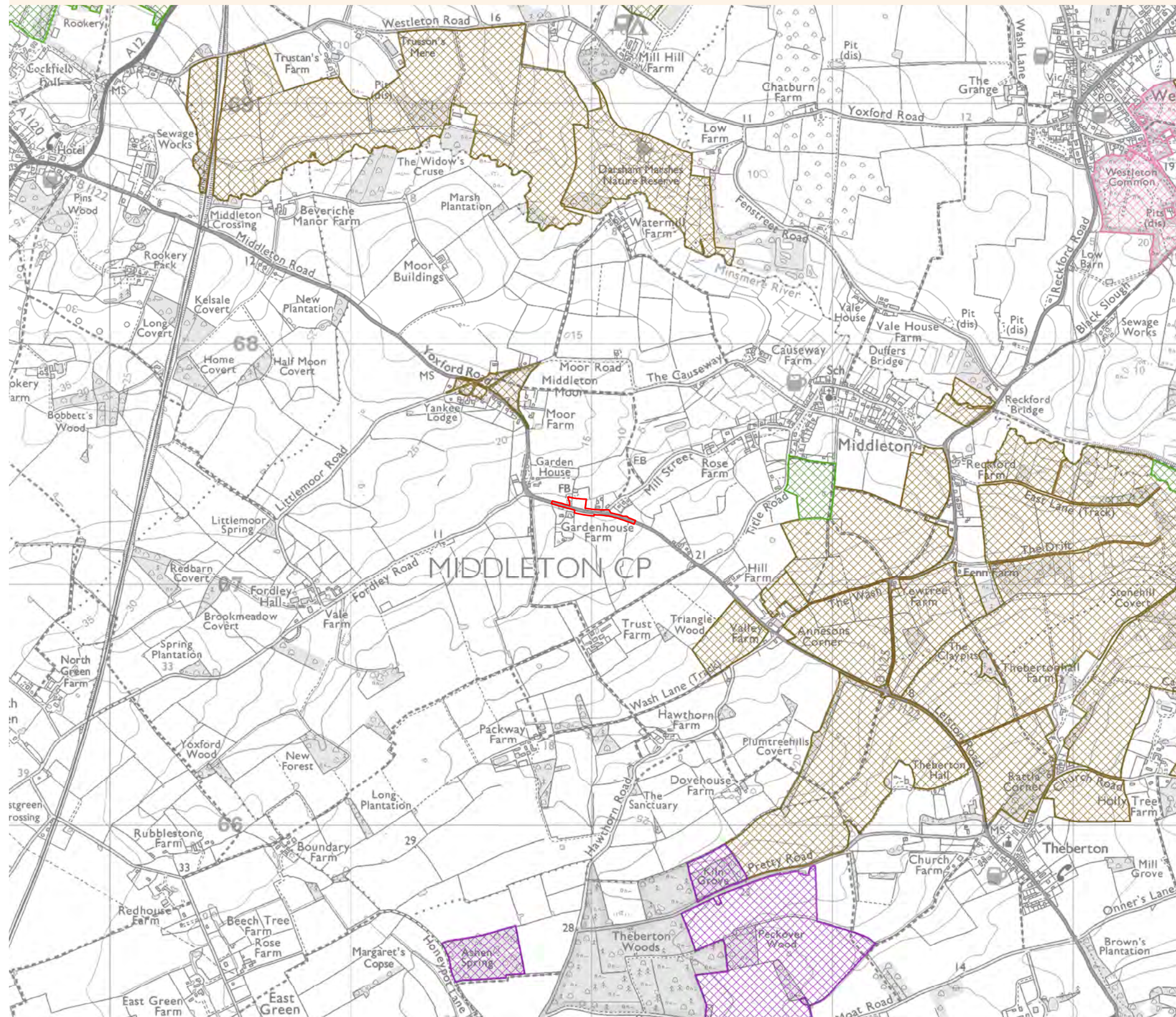




Figure 12.6.7 Mill Street agri-environment schemes



NOTES

KEY

- IMPROVEMENT OF MILL STREET / B1122 JUNCTION
- ENTRY LEVEL STEWARDSHIP
- ENTRY LEVEL PLUS HIGHER LEVEL STEWARDSHIP
- HIGHER LEVEL STEWARDSHIP
- ORGANIC ENTRY LEVEL STEWARDSHIP
- ORGANIC ENTRY LEVEL PLUS HIGHER LEVEL STEWARDSHIP

COPYRIGHT

Reproduced from Ordnance Survey map with the permission of Ordnance Survey on behalf of the controller of Her Majesty's Stationery Office © Crown Copyright (2018). All Rights reserved. NNB GenCo 0100060408.  
 © Environmental Stewardship Agreements (England) is reproduced with the permission of Natural England 2018. Contains public sector information licensed under the Open Government Licence v3.0.



DOCUMENT:  
 SIZEWELL C  
 VOLUME 3 PEI FIGURES  
 CHAPTER 12  
 OTHER HIGHWAY IMPROVEMENTS PEI  
 SOILS AND AGRICULTURE

DRAWING TITLE:  
 IMPROVEMENTS AT MILL STREET  
 (ROAD IMPROVEMENT)  
 AGRI-ENVIRONMENT SCHEMES

DRAWING NO:  
 FIGURE 12.6.7

DATE: NOV 2018      DRAWN: M.S.      SCALE: 1:15,000 @A3


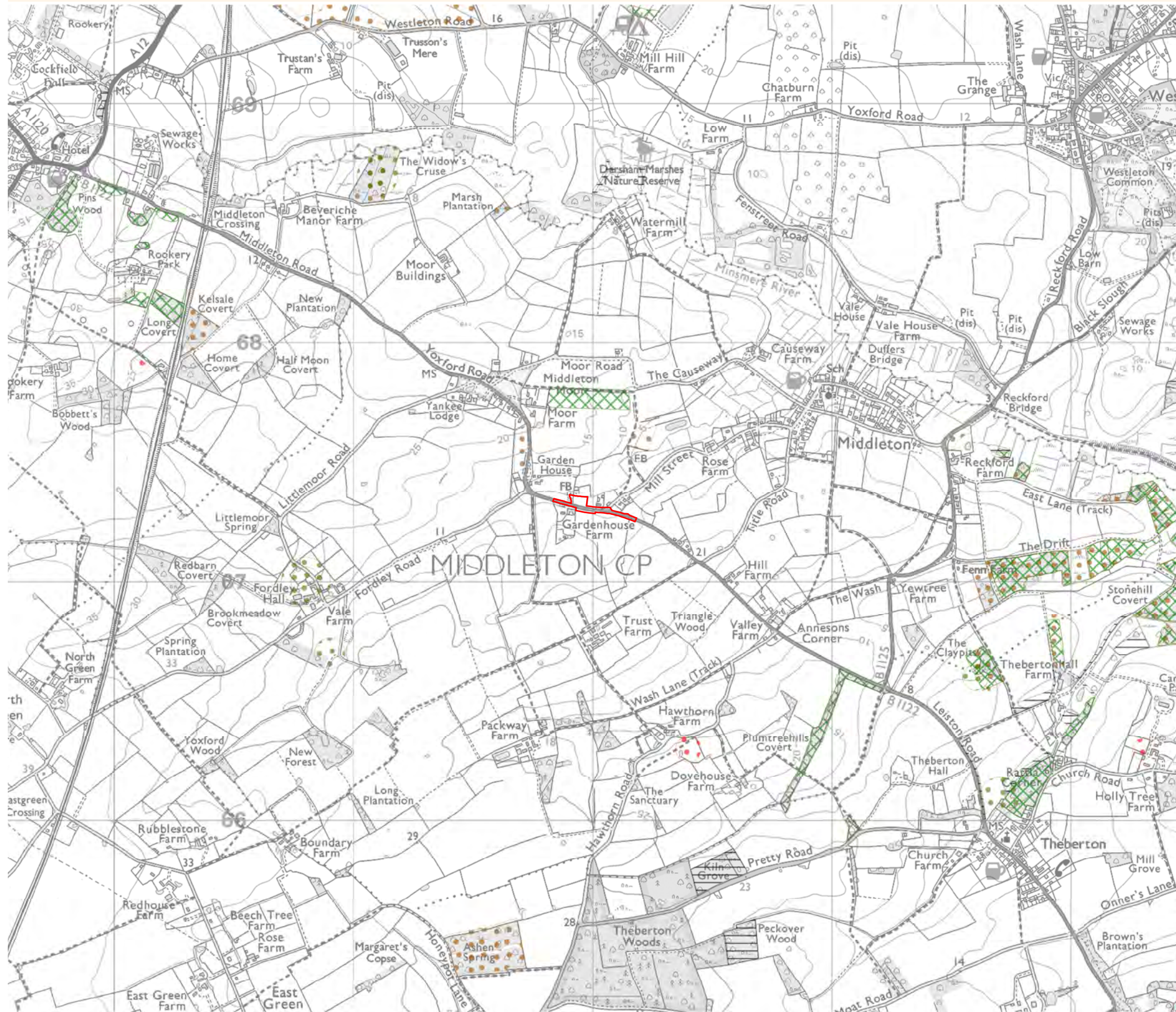




Figure 12.6.8 Mill Street forestry schemes



NOTES

KEY

- IMPROVEMENT OF MILL STREET / B1122 JUNCTION
- FELLING LICENCE
- ENGLISH WOODLAND GRANT SCHEME
- WOODLAND GRANT SCHEME 1
- WOODLAND GRANT SCHEME 2
- WOODLAND GRANT SCHEME 3

COPYRIGHT

Reproduced from Ordnance Survey map with the permission of Ordnance Survey on behalf of the controller of Her Majesty's Stationery Office © Crown Copyright (2018). All Rights reserved. NNB GenCo 0100060408.  
 © Forestry and woodland schemes data is reproduced with the permission of Forestry Commission.  
 Contains Forestry Commission information licensed under the Open Government Licence v3.0.



DOCUMENT:  
 SIZEWELL C  
 VOLUME 3 PEI FIGURES  
 CHAPTER 12  
 OTHER HIGHWAY IMPROVEMENTS PEI  
 SOILS AND AGRICULTURE

DRAWING TITLE:  
 IMPROVEMENTS AT MILL STREET  
 (ROAD IMPROVEMENT)  
 FORESTRY SCHEMES

DRAWING NO:  
 FIGURE 12.6.8

DATE: NOV 2018 DRAWN: M.S. SCALE: 1:15,000 @A3






Figure 12.6.9 A12 junction soilscape mapping

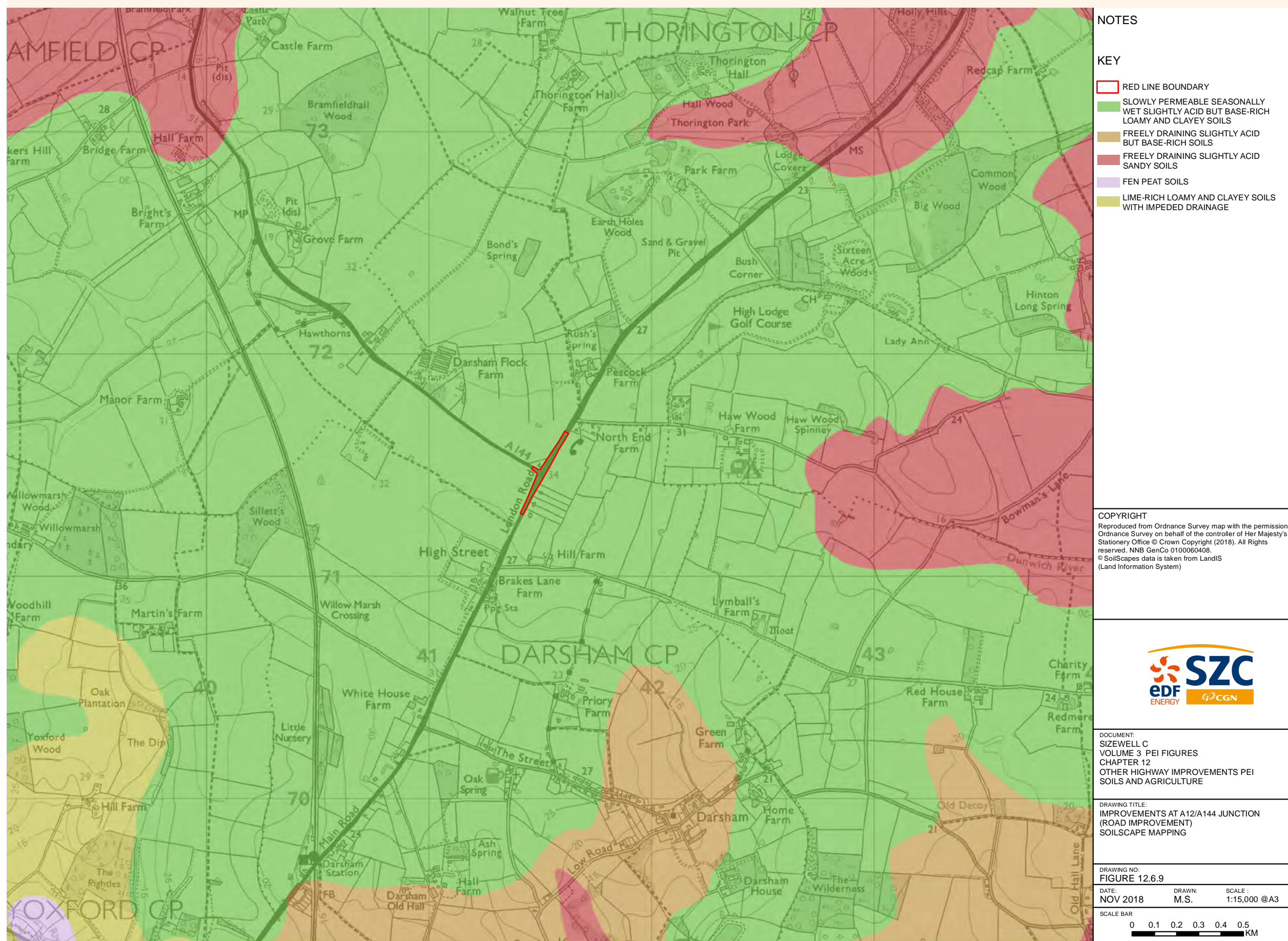
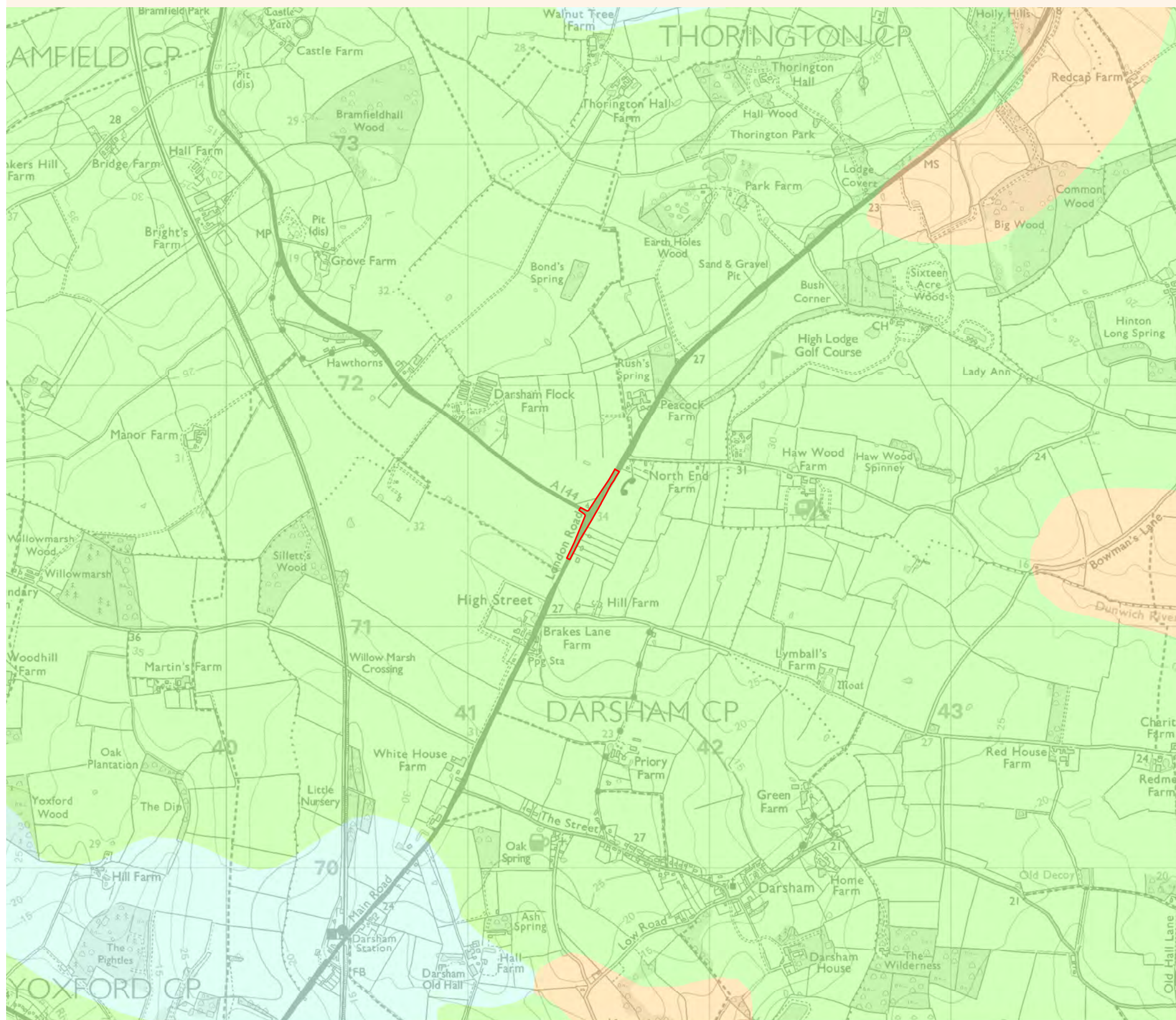




Figure 12.6.10 A12 junction provisional ALC mapping



NOTES

- KEY**
- RED LINE BOUNDARY
- PROVISIONAL AGRICULTURAL LAND CLASSIFICATION ALC**
- GRADE**
- GRADE 1
  - GRADE 2
  - GRADE 3
  - GRADE 4
  - GRADE 5
  - NON AGRICULTURAL
  - URBAN

**COPYRIGHT**  
 Reproduced from Ordnance Survey map with the permission of Ordnance Survey on behalf of the controller of Her Majesty's Stationery Office © Crown Copyright (2018). All Rights reserved. NNB GenCo 0100060408.  
 © Provisional Agricultural Land Classification ALC is reproduced with the permission of Natural England 2018. Contains public sector information licensed under the Open Government Licence v3.0.



**DOCUMENT:**  
 SIZEWELL C  
 VOLUME 3 PEI FIGURES  
 CHAPTER 12  
 OTHER HIGHWAY IMPROVEMENTS PEI  
 SOILS AND AGRICULTURE

**DRAWING TITLE:**  
 IMPROVEMENTS AT A12/A144 JUNCTION  
 (ROAD IMPROVEMENT)  
 PROVISIONAL ALC MAPPING

**DRAWING NO:**  
 FIGURE 12.6.10  
 DATE: NOV 2018    DRAWN: M.S.    SCALE: 1:15,000 @A3

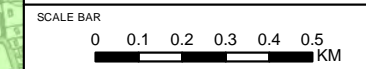




Figure 12.6.11 A12 junction agri-environment schemes

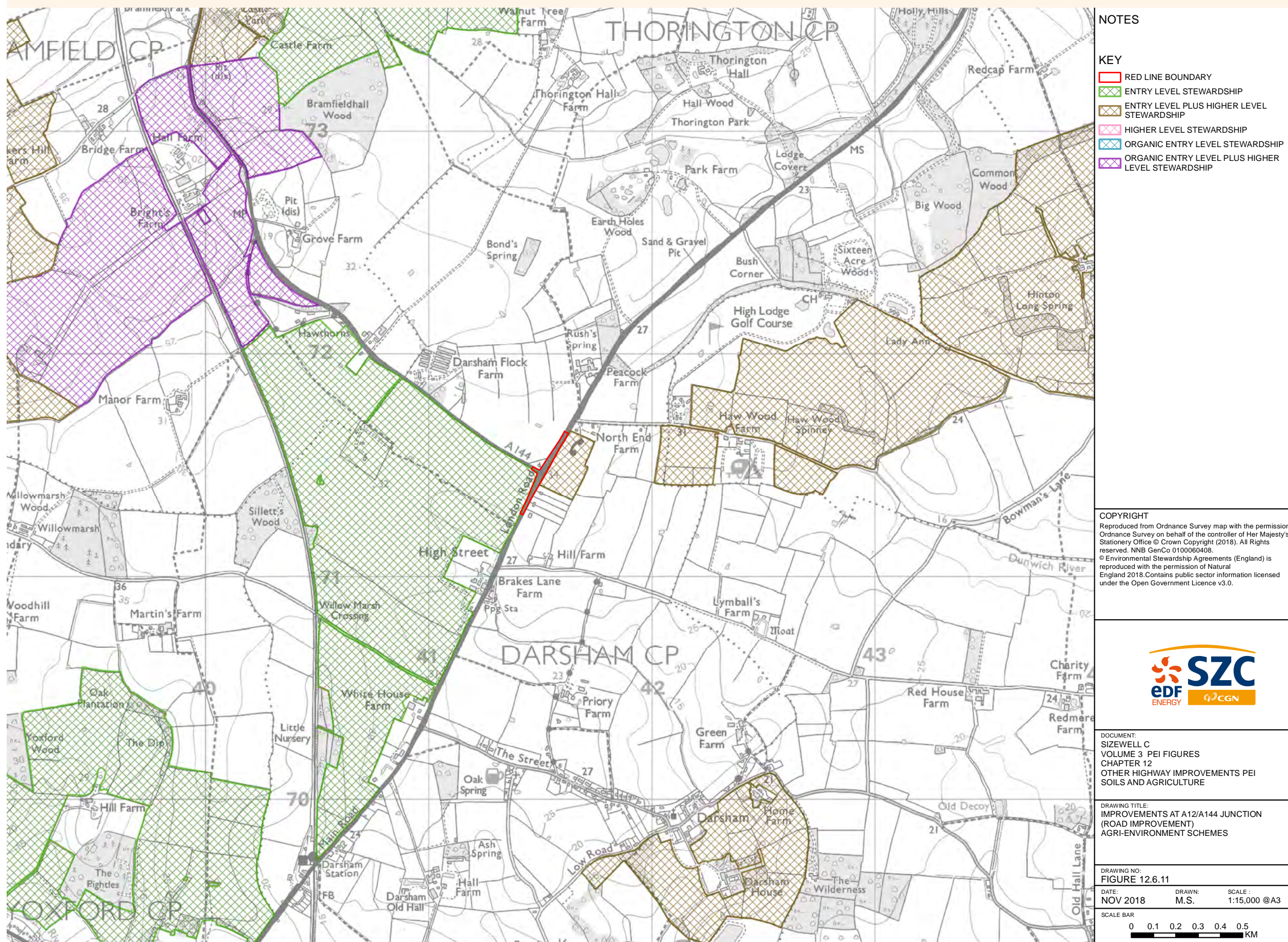
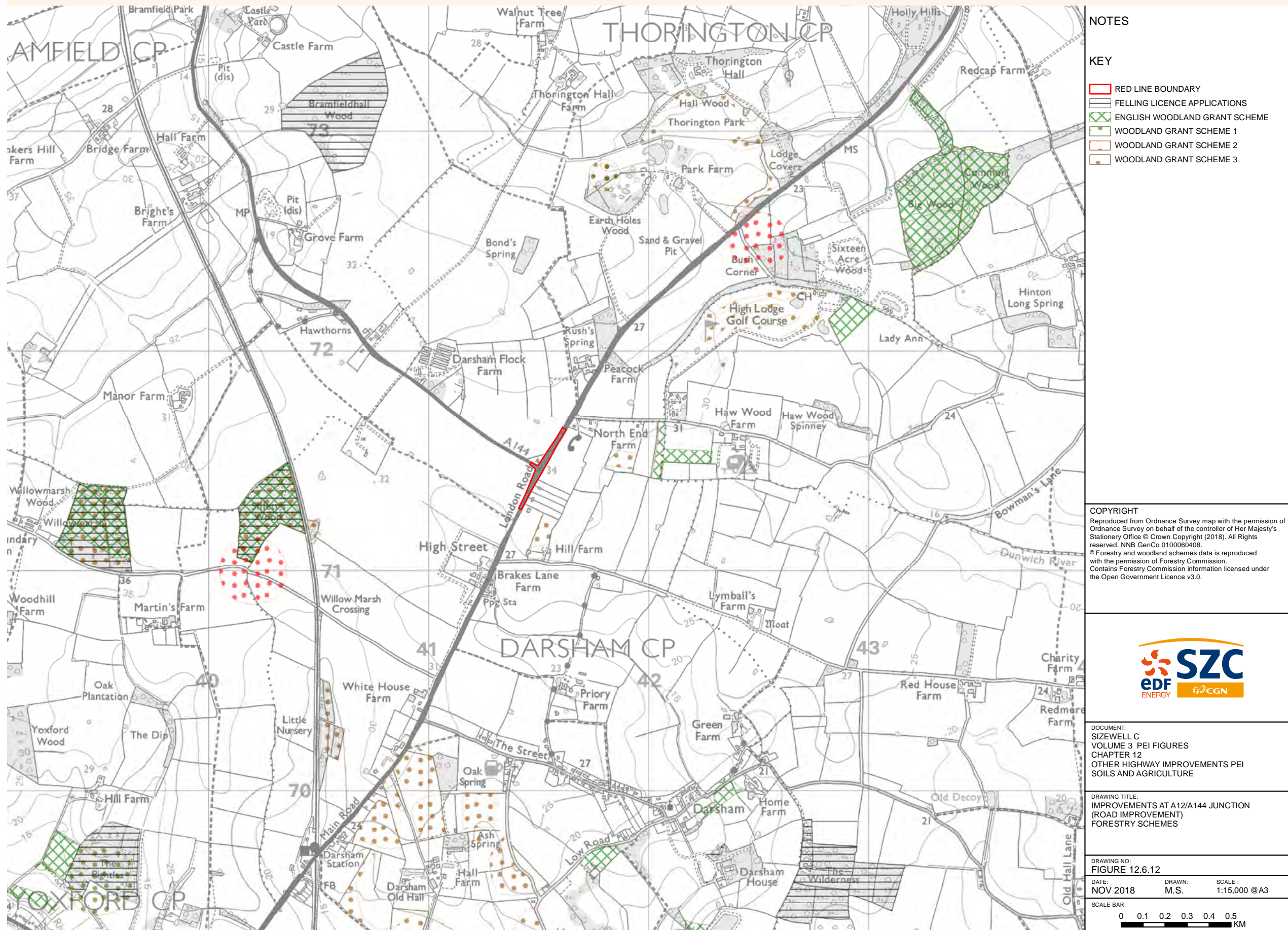




Figure 12.6.12 A12 junction forestry schemes



NOTES

KEY

- RED LINE BOUNDARY
- FELLING LICENCE APPLICATIONS
- ENGLISH WOODLAND GRANT SCHEME
- WOODLAND GRANT SCHEME 1
- WOODLAND GRANT SCHEME 2
- WOODLAND GRANT SCHEME 3

**COPYRIGHT**  
 Reproduced from Ordnance Survey map with the permission of Ordnance Survey on behalf of the controller of Her Majesty's Stationery Office © Crown Copyright (2018). All Rights reserved. NNB GenCo 0100060408.  
 © Forestry and woodland schemes data is reproduced with the permission of Forestry Commission. Contains Forestry Commission information licensed under the Open Government Licence v3.0.



**DOCUMENT:**  
 SIZEWELL C  
 VOLUME 3 PEI FIGURES  
 CHAPTER 12  
 OTHER HIGHWAY IMPROVEMENTS PEI  
 SOILS AND AGRICULTURE

**DRAWING TITLE:**  
 IMPROVEMENTS AT A12/A144 JUNCTION  
 (ROAD IMPROVEMENT)  
 FORESTRY SCHEMES

**DRAWING NO:**  
 FIGURE 12.6.12  
**DATE:** NOV 2018 **DRAWN:** M.S. **SCALE:** 1:15,000 @A3


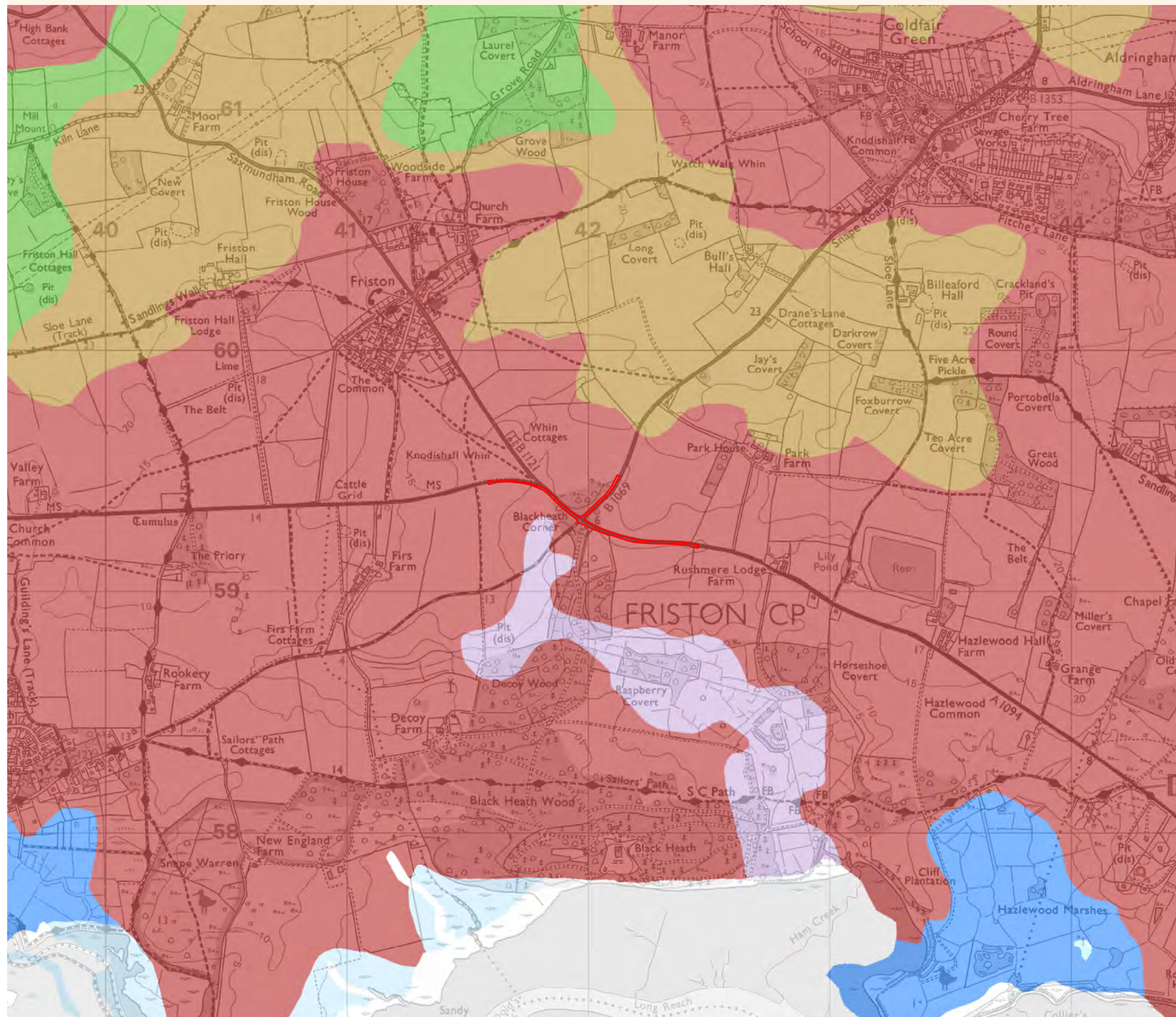




Figure 12.6.13 A1094 junction soilscape mapping



NOTES

KEY

- RED LINE BOUNDARY
- SLOWLY PERMEABLE SEASONALLY WET SLIGHTLY ACID BUT BASE-RICH LOAMY AND CLAYEY SOILS
- FREELY DRAINING SLIGHTLY ACID BUT BASE-RICH SOILS
- FREELY DRAINING SLIGHTLY ACID SANDY SOILS
- FEN PEAT SOILS
- LOAMY AND CLAYEY SOILS OF COASTAL FLATS WITH NATURALLY HIGH GROUNDWATER
- SALTMARSH SOILS
- WATER

**COPYRIGHT**  
 Reproduced from Ordnance Survey map with the permission of Ordnance Survey on behalf of the controller of Her Majesty's Stationery Office © Crown Copyright (2018). All Rights reserved. NNB GenCo 0100060408.  
 © SoilScapes data is taken from LandIS (Land Information System)



**DOCUMENT:**  
 SIZEWELL C  
 VOLUME 3 PEI FIGURES  
 CHAPTER 12  
 OTHER HIGHWAY IMPROVEMENTS PEI  
 SOILS AND AGRICULTURE

**DRAWING TITLE:**  
 IMPROVEMENTS AT A1094/B1069 JUNCTION  
 (ROAD IMPROVEMENT)  
 SOILSCAPE MAPPING

**DRAWING NO:**  
 FIGURE 12.6.13

**DATE:** NOV 2018     **DRAWN:** M.S.     **SCALE:** 1:15,000 @A3


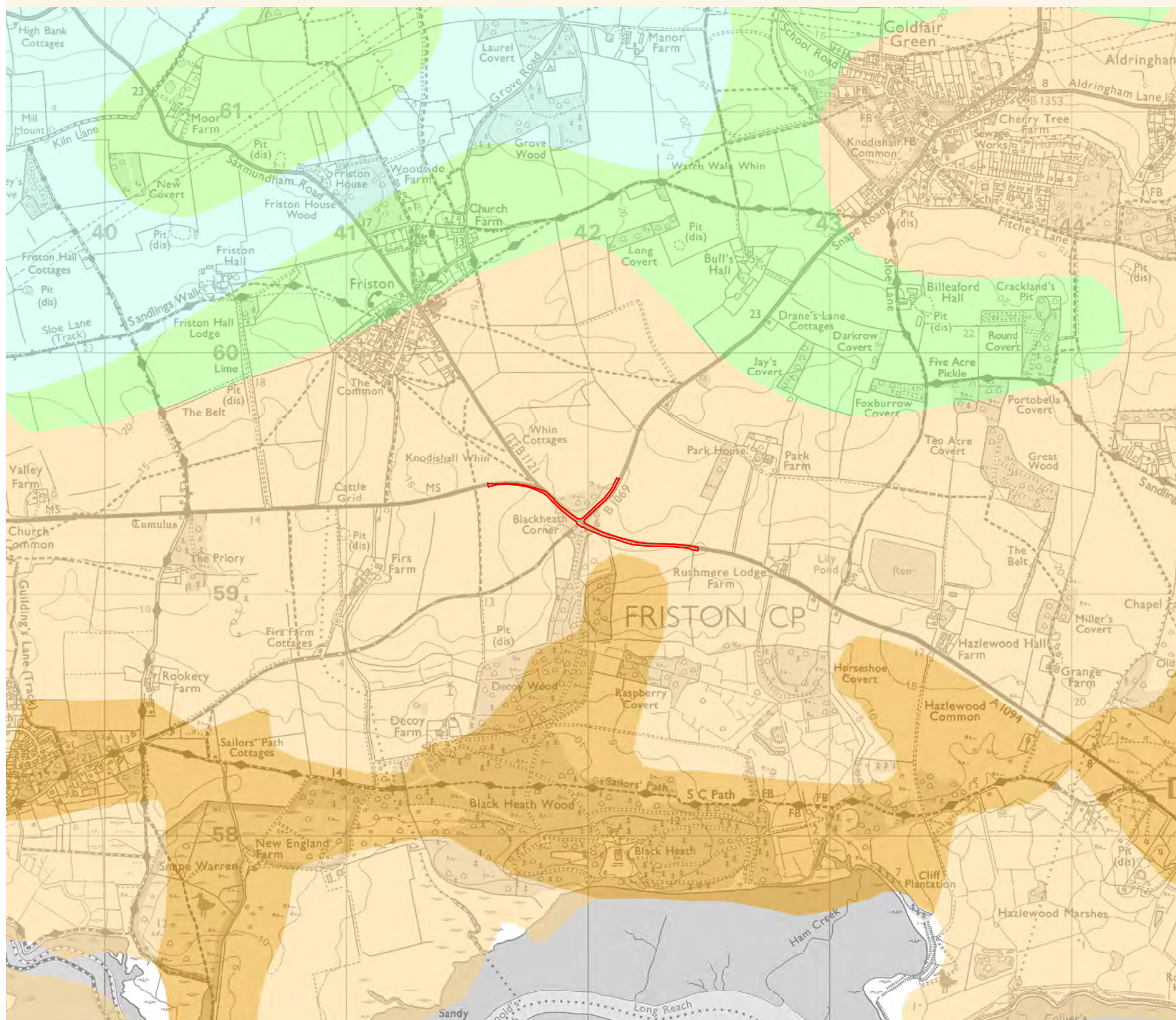




Figure 12.6.14 A1094 junction provisional ALC mapping



NOTES

- KEY**
- RED LINE BOUNDARY
  - PROVISIONAL AGRICULTURAL LAND CLASSIFICATION ALC**
  - GRADE**
  - GRADE 1
  - GRADE 2
  - GRADE 3
  - GRADE 4
  - GRADE 5
  - NON AGRICULTURAL
  - URBAN

**COPYRIGHT**  
 Reproduced from Ordnance Survey map with the permission of Ordnance Survey on behalf of the controller of Her Majesty's Stationery Office © Crown Copyright (2018). All Rights reserved. NNB GenCo 0100060408.  
 © Provisional Agricultural Land Classification ALC is reproduced with the permission of Natural England 2018. Contains public sector information licensed under the Open Government Licence v3.0.



**DOCUMENT:**  
 SIZEWELL C  
 VOLUME 3 PEI FIGURES  
 CHAPTER 12  
 OTHER HIGHWAY IMPROVEMENTS PEI  
 SOILS AND AGRICULTURE

**DRAWING TITLE:**  
 IMPROVEMENTS AT A1094/B1069 JUNCTION  
 (ROAD IMPROVEMENT)  
 PROVISIONAL ALC MAPPING

**DRAWING NO:**  
 FIGURE 12.6.14  
**DATE:** NOV 2018 **DRAWN:** M.S. **SCALE:** 1:15,000 @A3






Figure 12.6.15 A1094 junction agri-environment schemes

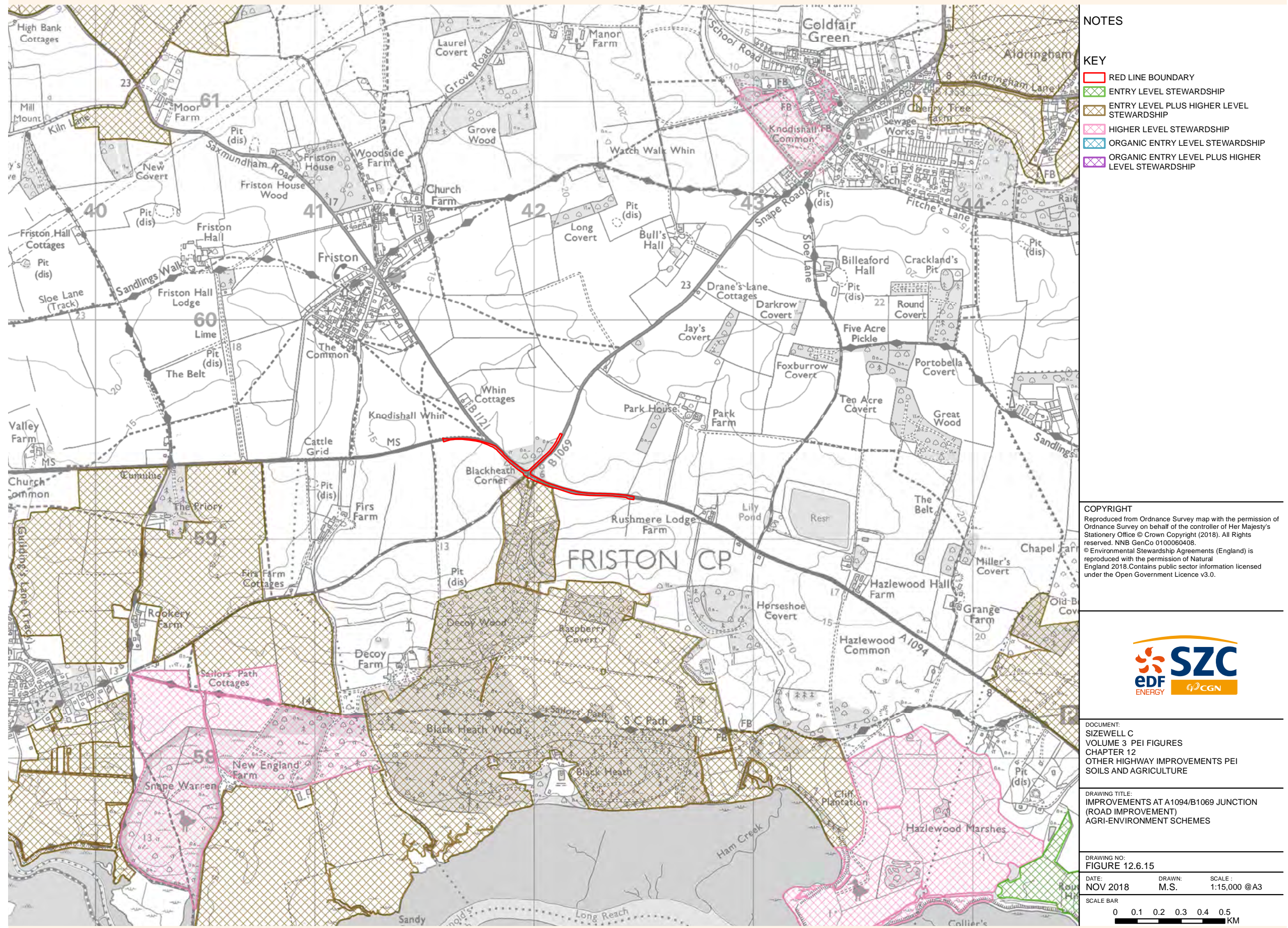




Figure 12.6.16 A1094 junction forestry schemes



NOTES

KEY

- RED LINE BOUNDARY
- FELLING LICENCE APPLICATIONS
- ENGLISH WOODLAND GRANT SCHEME
- WOODLAND GRANT SCHEME 1
- WOODLAND GRANT SCHEME 2
- WOODLAND GRANT SCHEME 3

**COPYRIGHT**  
 Reproduced from Ordnance Survey map with the permission of Ordnance Survey on behalf of the controller of Her Majesty's Stationery Office © Crown Copyright (2018). All Rights reserved. NNB GenCo 0100060408.  
 © Forestry and woodland schemes data is reproduced with the permission of Forestry Commission. Contains Forestry Commission information licensed under the Open Government Licence v3.0.



**DOCUMENT:**  
 SIZEWELL C  
 VOLUME 3 PEI FIGURES  
 CHAPTER 12  
 OTHER HIGHWAY IMPROVEMENTS PEI  
 SOILS AND AGRICULTURE

**DRAWING TITLE:**  
 IMPROVEMENTS AT A1094/B1069 JUNCTION  
 (ROAD IMPROVEMENT)  
 FORESTRY SCHEMES

**DRAWING NO:**  
 FIGURE 12.6.16

**DATE:** NOV 2018    **DRAWN:** M.S.    **SCALE:** 1:15,000 @A3

