



# The Sizewell C Project

## 2.12 Rail - Saxmundham to Leiston Branch Line Upgrades Proposed Plans Plans Not For Approval

May 2020

Planning Act 2008  
Infrastructure Planning (Applications: Prescribed Forms and Procedure) Regulations 2009

Revision: 1.0  
Applicable Regulation: Regulation 5(2)(o)  
PINS Reference Number: EN010012



# Saxmundham to Leiston Branch Line Upgrades Proposed Plans– Not For Approval

Drawing Number	Revision	Drawing Title	Scale	Sheet Size
SZC-SZ0204-XX-000-DRW-100324	01	Bratts Black House Level Crossing Proposed General Arrangement	1:250	A3
SZC-SZ0204-XX-000-DRW-100325	01	Knodishall Level Crossing Proposed General Arrangement	1:250	A3
SZC-SZ0204-XX-000-DRW-100326	01	West House Level Crossing Proposed General Arrangement	1:250	A3
SZC-SZ0204-XX-000-DRW-100327	01	Snowdens Level Crossing Proposed General Arrangement	1:250	A3
SZC-SZ0204-XX-000-DRW-100328	01	Saxmundham Road Level Crossing Proposed General Arrangement	1:500	A3
SZC-SZ0204-XX-000-DRW-100329	01	Buckles Wood Level Crossing Proposed General Arrangement	1:250	A3
SZC-SZ0204-XX-000-DRW-100330	01	Summerhill Level Crossing Proposed General Arrangement	1:250	A3
SZC-SZ0204-XX-000-DRW-100331	01	Leiston Level Crossing Proposed General Arrangement	1:250	A3
SZC-SZ0204-XX-000-DRW-100333	01	Saxmundham Junction Proposed General Arrangement	1:1000	A3

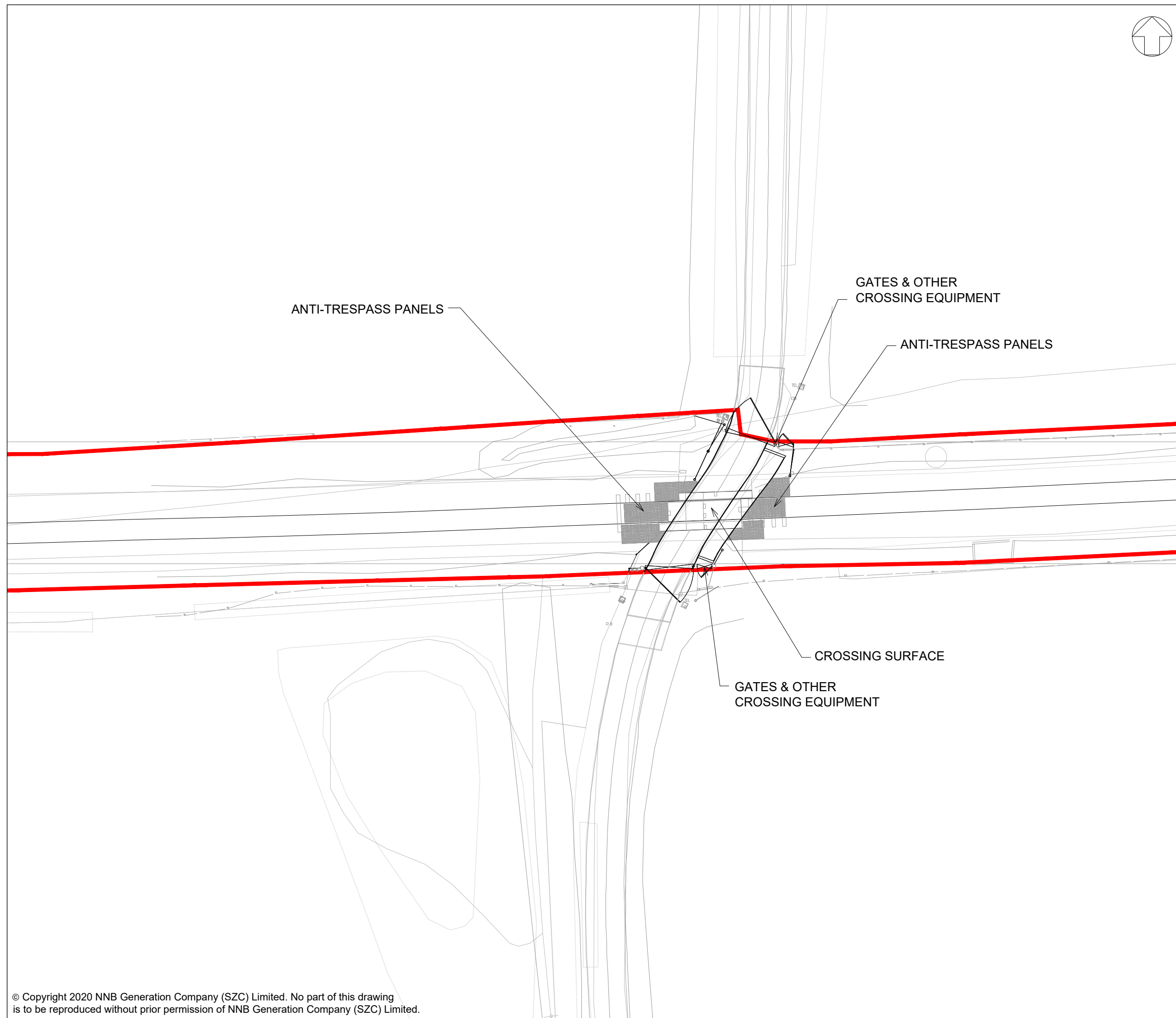


**NOTES:**

- ROAD TRAFFIC LIGHT SIGNALS AND ROAD SIGNS WILL BE PROVIDED IN ACCORDANCE WITH ORR RAILWAY SAFETY PUBLICATION 7.
- ALL EQUIPMENT AND POSITIONS ARE INDICATIVE.

**KEY:**

- DEVELOPMENT SITE BOUNDARY
- RAIL ALIGNMENT



01	FEB 2020	ES	PF	DCO SUBMISSION	SZC Co
REVISION	DATE	DRAWN	CHECKED	REASONS FOR REVISION / COMMENTS	APPROVED

NOT PROTECTIVELY MARKED

**COPYRIGHT:**

Reproduced from Ordnance Survey map with the permission of Ordnance Survey on behalf of the controller of Her Majesty's Stationery Office © Crown copyright (2019). All Rights reserved. NNB GenCo Licence: 0100060408



PROJECT:  
SIZEWELL C

DOCUMENT:  
APPLICATION DRAWING -  
NOT FOR APPROVAL  
REGULATION 5(2)(o)

DRAWING TITLE:  
BRATTS BLACK HOUSE  
LEVEL CROSSING  
PROPOSED GENERAL ARRANGEMENT

DRAWING NO:  
SZC-SZ0204-XX-000-DRW-100324

REVISION:  
01

DATE: FEB 2020

DRAWN: ES

SCALE: 1:250 @ A3

SCALE BAR:  
0 1:250 12.5 metres

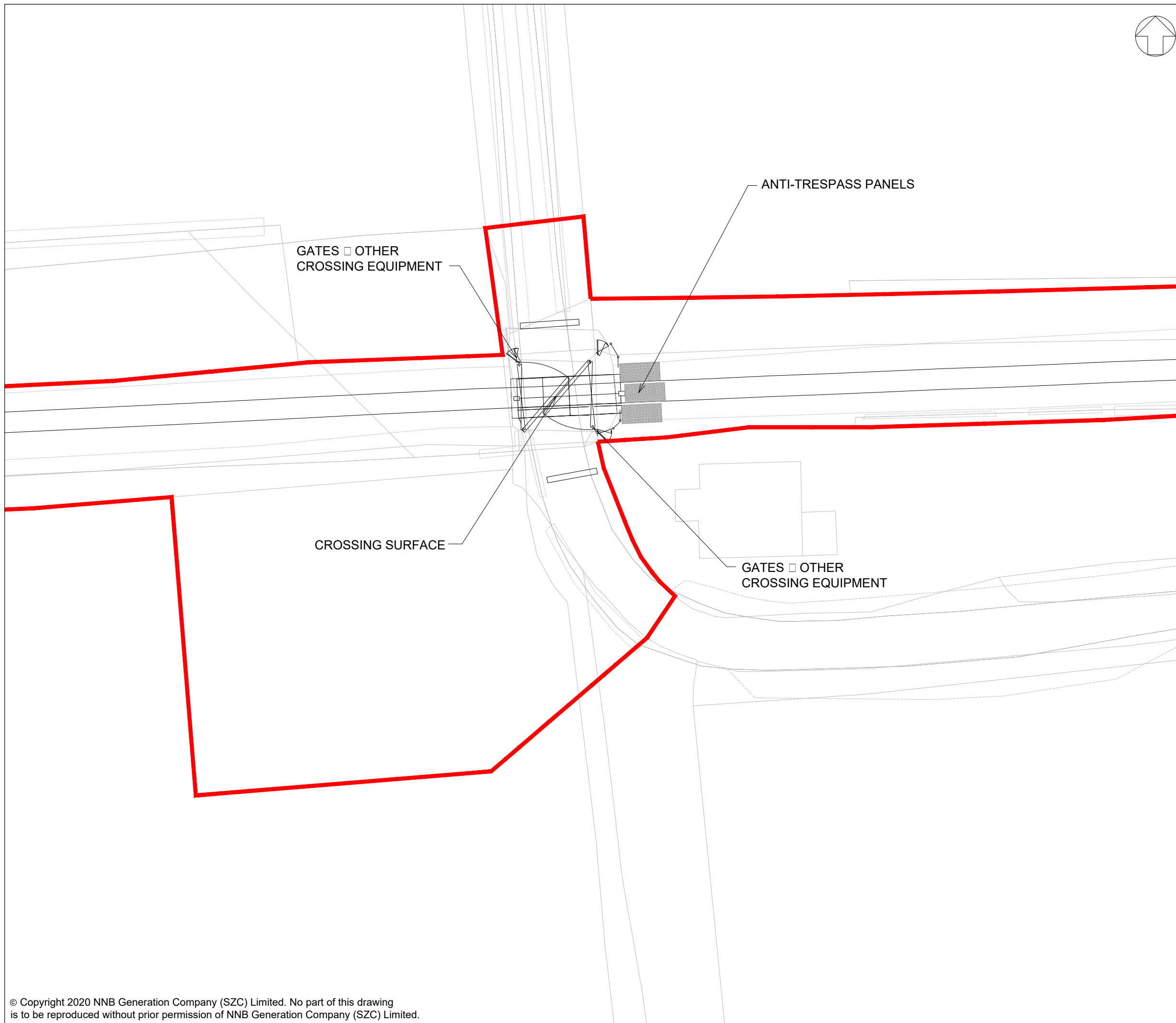


**NOTES:**

- ROAD TRAFFIC LIGHT SIGNALS AND ROAD SIGNS WILL BE PROVIDED IN ACCORDANCE WITH ORR RAILWAY SAFETY PUBLICATION 7.
- ALL EQUIPMENT AND POSITIONS ARE INDICATIVE.

**KEY:**

- DEVELOPMENT SITE BOUNDARY
- RAIL ALIGNMENT



01	FEB 2020	ES	PF	DCO SUBMISSION	SZC Co
REVISION	DATE	DRAWN	CHECKED	REASONS FOR REVISION / COMMENTS	APPROVED

NOT PROTECTIVELY MARKED

**COPYRIGHT:**

Reproduced from Ordnance Survey map with the permission of Ordnance Survey on behalf of the controller of Her Majesty's Stationery Office © Crown copyright (2019). All Rights reserved. NNB GenCo Licence: 0100060408



PROJECT:  
SIZEWELL C

DOCUMENT:  
APPLICATION DRAWING -  
NOT FOR APPROVAL  
REGULATION 5(2)(o)

DRAWING TITLE:  
KNODISHALL  
LEVEL CROSSING  
PROPOSED GENERAL ARRANGEMENT

DRAWING NO:  
SZC-SZ0204-XX-000-DRW-100325



REVISION:  
01

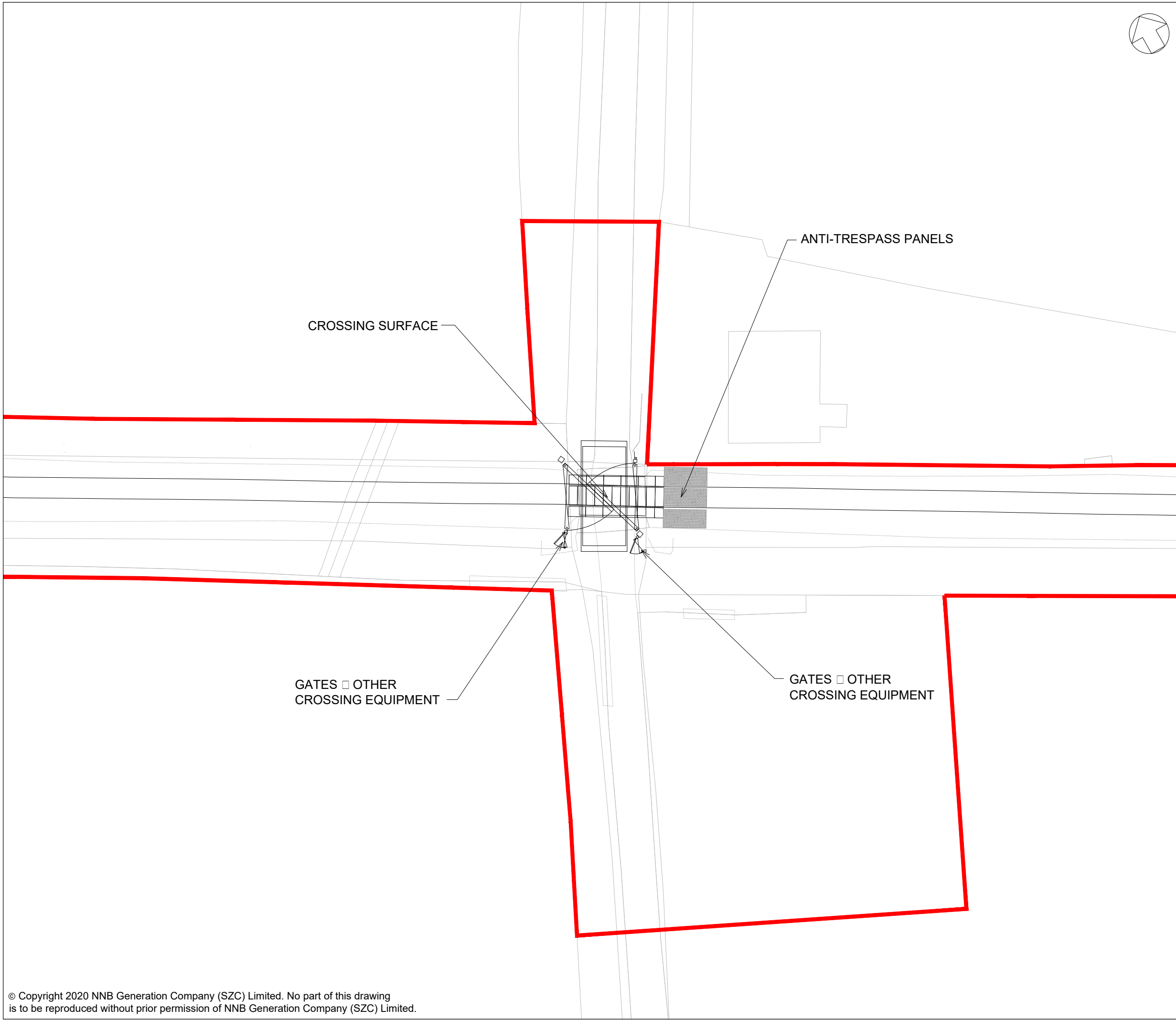
DATE: FEB 2020    DRAWN: ES    SCALE: 1:250 @ A3





- NOTES:**
- ROAD TRAFFIC LIGHT SIGNALS AND ROAD SIGNS WILL BE PROVIDED IN ACCORDANCE WITH ORR RAILWAY SAFETY PUBLICATION 7.
  - PROVISION FOR PEDESTRIANS TO BE PROVIDED WITHIN WIDTH OF CROSSING
  - ALL EQUIPMENT AND POSITIONS ARE INDICATIVE.
- KEY:**

 DEVELOPMENT SITE BOUNDARY  
 RAIL ALIGNMENT



01	FEB 2020	ES	PF	DCO SUBMISSION	SZC Co
REVISION	DATE	DRAWN	CHECKED	REASONS FOR REVISION / COMMENTS	APPROVED

NOT PROTECTIVELY MARKED

**COPYRIGHT:**  
 Reproduced from Ordnance Survey map with the permission of Ordnance Survey on behalf of the controller of Her Majesty's Stationery Office © Crown copyright (2019). All Rights reserved. NNB GenCo Licence: 0100060408



**PROJECT:**  
 SIZEWELL C

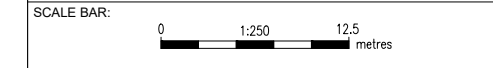
**DOCUMENT:**  
 APPLICATION DRAWING - NOT FOR APPROVAL  
 REGULATION 5(2)(o)

**DRAWING TITLE:**  
 WEST HOUSE  
 LEVEL CROSSING  
 PROPOSED GENERAL ARRANGEMENT

**DRAWING NO:**  
 SZC-SZ0204-XX-000-DRW-100326



**REVISION:**  
 01

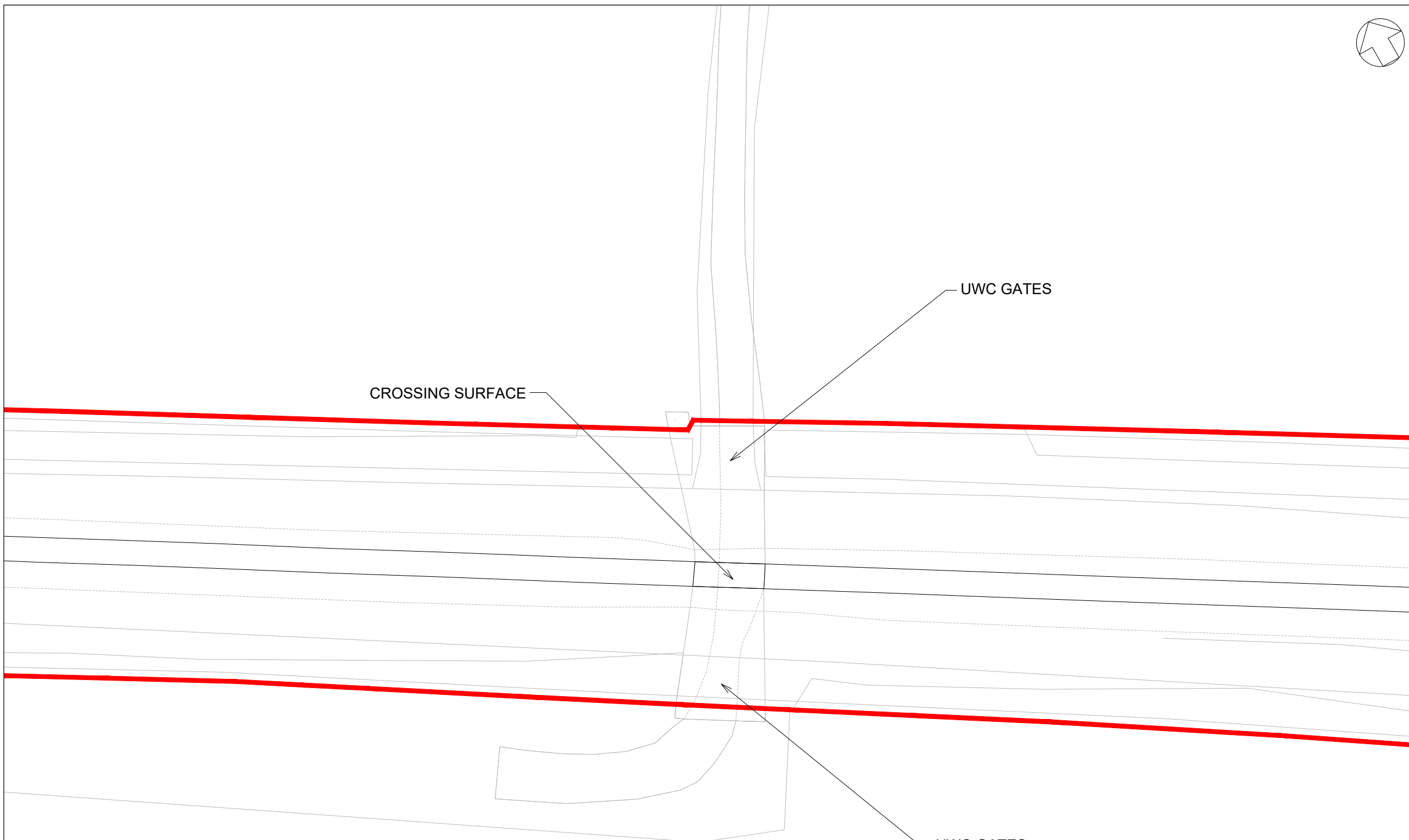
**DATE:** FEB 2020    **DRAWN:** ES    **SCALE:** 1:250 @ A3





- NOTES:**
1. MINIATURE STOP LIGHTS AND RELATED SIGNAGE WILL BE PROVIDED IN ACCORDANCE WITH ORR RAILWAY SAFETY PUBLICATION 7.
  2. ALL EQUIPMENT AND POSITIONS ARE INDICATIVE.

- KEY:**
-  DEVELOPMENT SITE BOUNDARY
  -  RAIL ALIGNMENT



01	FEB 2020	ES	PF	DCO SUBMISSION	SZC Co
REVISION	DATE	DRAWN	CHECKED	REASONS FOR REVISION / COMMENTS	APPROVED

NOT PROTECTIVELY MARKED

**COPYRIGHT:**  
 Reproduced from Ordnance Survey map with the permission of Ordnance Survey on behalf of the controller of Her Majesty's Stationery Office © Crown copyright (2019). All Rights reserved. NNB GenCo Licence: 0100060408



**PROJECT:**  
 SIZEWELL C


**DOCUMENT:**  
 APPLICATION DRAWING -  
 NOT FOR APPROVAL  
 REGULATION 5(2)(o)

**DRAWING TITLE:**  
 SNOWDENS  
 LEVEL CROSSING  
 PROPOSED GENERAL ARRANGEMENT

**DRAWING NO:**  
 SZC-SZ0204-XX-000-DRW-100327

**REVISION:**  
 01

**DATE:** FEB 2020    **DRAWN:** ES    **SCALE:** 1:250 @ A3



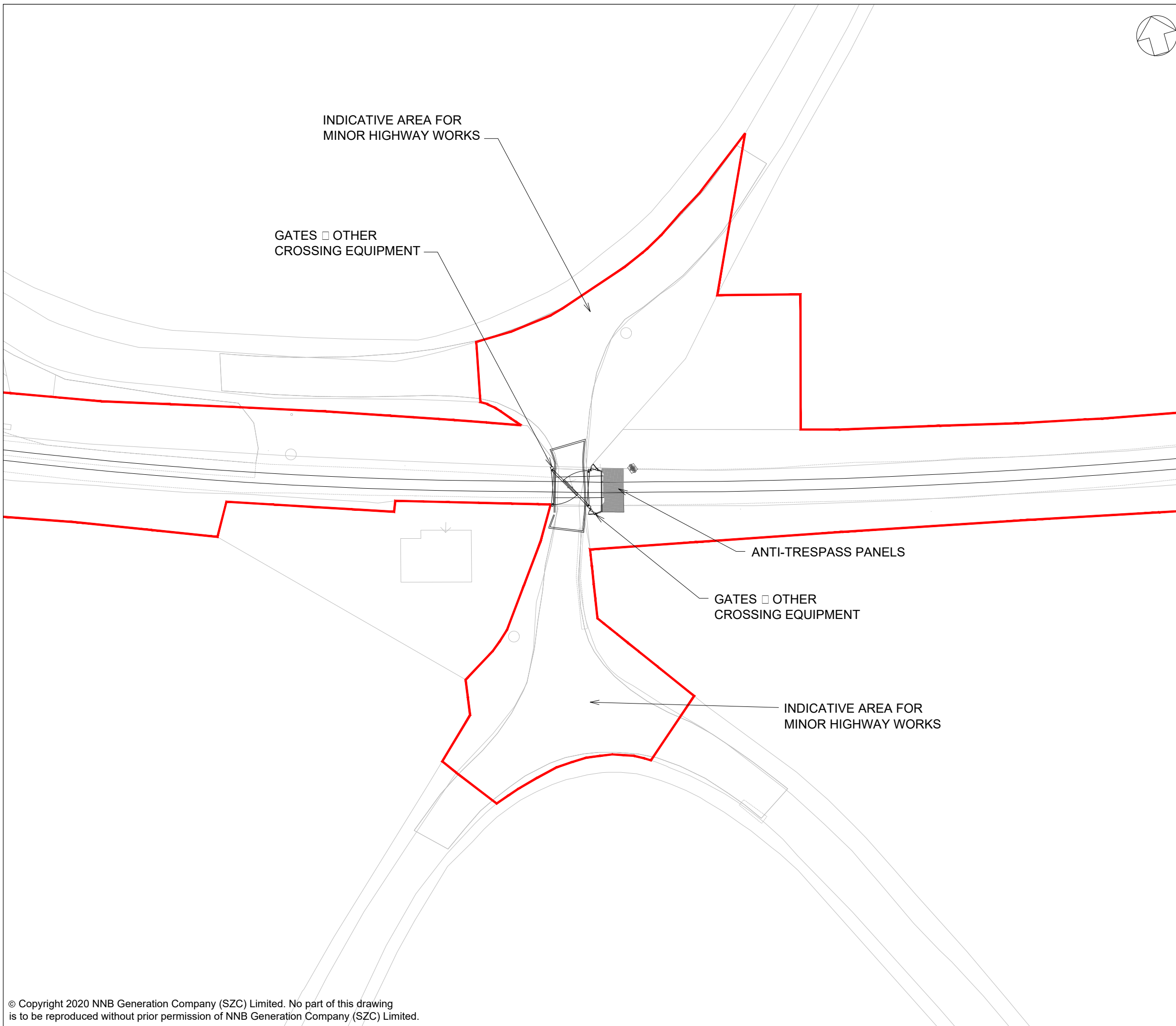


**NOTES:**

- 1. ROAD TRAFFIC LIGHT SIGNALS AND ROAD SIGNS WILL BE PROVIDED IN ACCORDANCE WITH ORR RAILWAY SAFETY PUBLICATION 7.
- 2. ALL EQUIPMENT AND POSITIONS ARE INDICATIVE.

**KEY:**

- DEVELOPMENT SITE BOUNDARY
- RAIL ALIGNMENT



01	FEB 2020	ES	PF	DCO SUBMISSION	SZC Co
REVISION	DATE	DRAWN	CHECKED	REASONS FOR REVISION / COMMENTS	APPROVED

NOT PROTECTIVELY MARKED

**COPYRIGHT:**

Reproduced from Ordnance Survey map with the permission of Ordnance Survey on behalf of the controller of Her Majesty's Stationery Office © Crown copyright (2019). All Rights reserved. NNB GenCo Licence: 0100060408



PROJECT:  
SIZEWELL C


DOCUMENT:  
APPLICATION DRAWING -  
NOT FOR APPROVAL  
REGULATION 5(2)(o)

DRAWING TITLE:  
SAXMUNDHAM ROAD  
LEVEL CROSSING  
PROPOSED GENERAL ARRANGEMENT

DRAWING NO:  
SZC-SZ0204-XX-000-DRW-100328

REVISION:  
01

DATE: FEB 2020    DRAWN: ES    SCALE: 1:500 @ A3



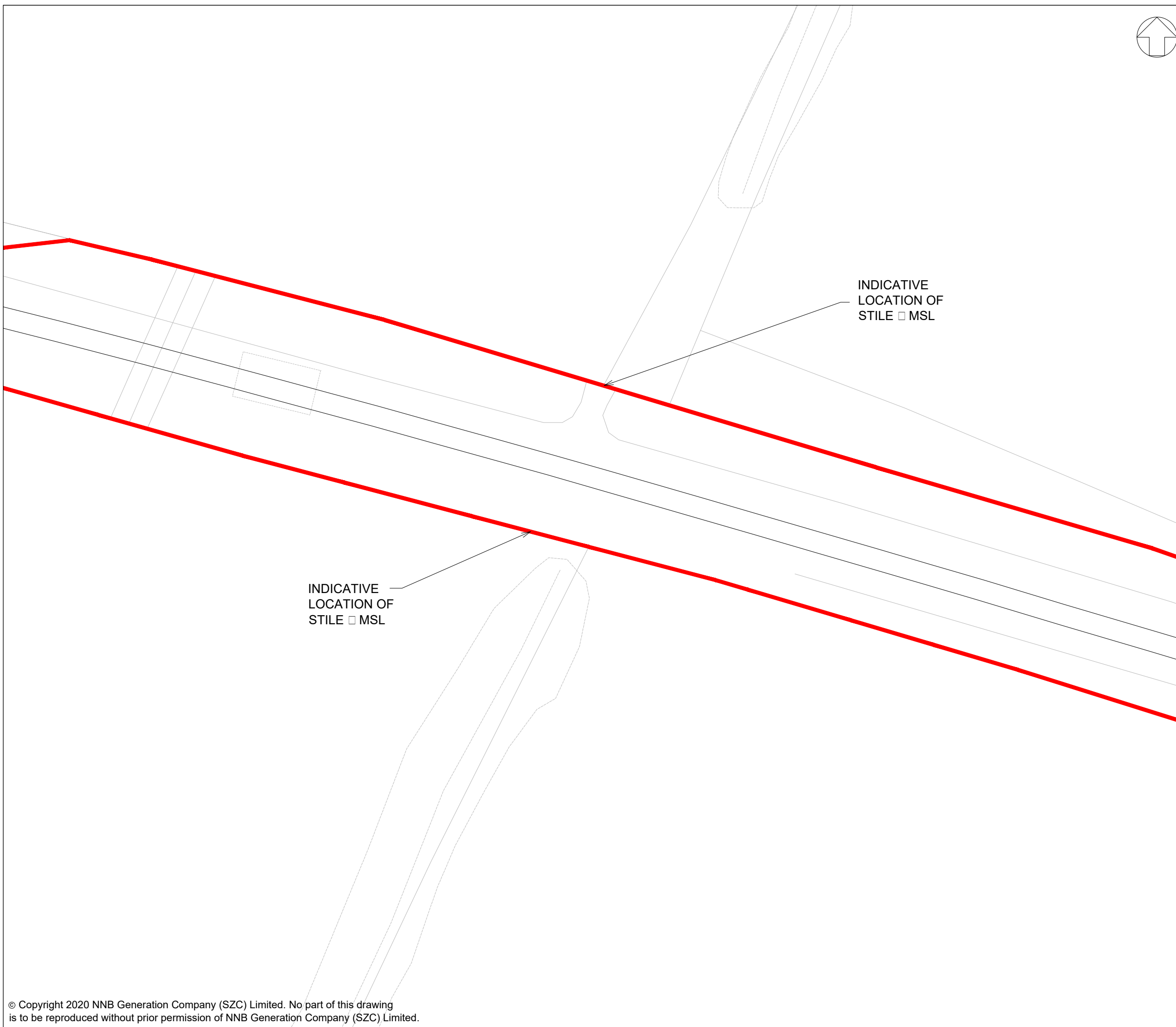


**NOTES:**

1. PROVISION FOR PEDESTRIANS TO BE PROVIDED ACROSS RAILWAY.
2. ALL EQUIPMENT AND POSITIONS ARE INDICATIVE.

**KEY:**

- DEVELOPMENT SITE BOUNDARY
- RAIL ALIGNMENT



INDICATIVE  
LOCATION OF  
STILE □ MSL

INDICATIVE  
LOCATION OF  
STILE □ MSL

01	FEB 2020	ES	PF	DCO SUBMISSION	SZC Co
REVISION	DATE	DRAWN	CHECKED	REASONS FOR REVISION / COMMENTS	APPROVED

**NOT PROTECTIVELY MARKED**

**COPYRIGHT:**

Reproduced from Ordnance Survey map with the permission of Ordnance Survey on behalf of the controller of Her Majesty's Stationery Office © Crown copyright (2019). All Rights reserved. NNB GenCo Licence: 0100060408



**PROJECT:**  
SIZEWELL C

**DOCUMENT:**  
APPLICATION DRAWING -  
NOT FOR APPROVAL  
REGULATION 5(2)(o)

**DRAWING TITLE:**  
BUCKLES WOOD  
LEVEL CROSSING  
PROPOSED GENERAL ARRANGEMENT

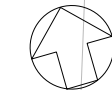
**DRAWING NO:**  
SZC-SZ0204-XX-000-DRW-100329

**REVISION:**  
01



**DATE:** FEB 2020    **DRAWN:** ES    **SCALE:** 1:250 @ A3

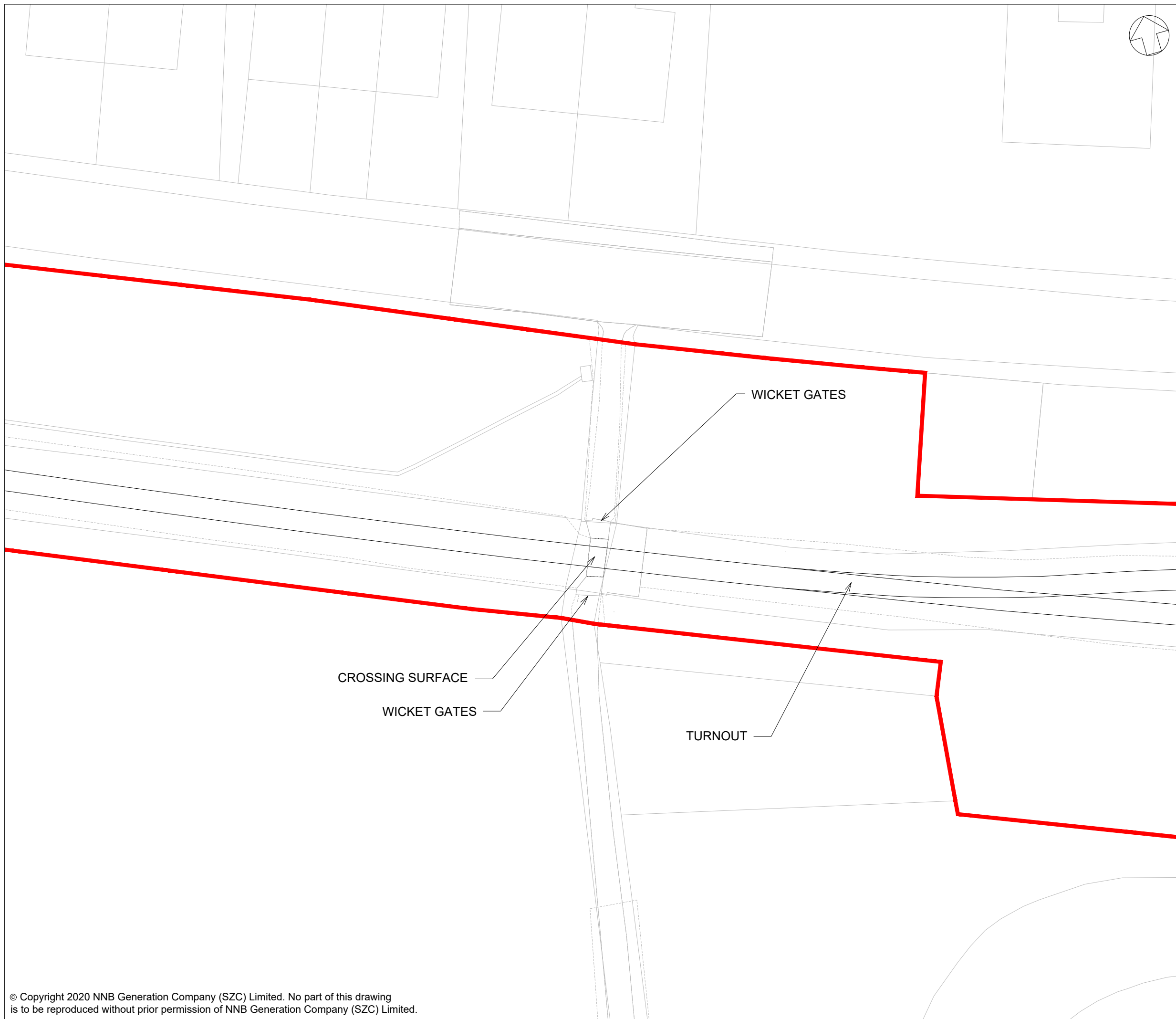
**SCALE BAR:**  
0    1:250    12.5 metres





**NOTES:**  
1. ALL EQUIPMENT AND POSITIONS ARE INDICATIVE.

**KEY:**  
 DEVELOPMENT SITE BOUNDARY  
 RAIL ALIGNMENT



01	FEB 2020	ES	PF	DCO SUBMISSION	SZC Co
REVISION	DATE	DRAWN	CHECKED	REASONS FOR REVISION / COMMENTS	APPROVED

NOT PROTECTIVELY MARKED

**COPYRIGHT:**  
Reproduced from Ordnance Survey map with the permission of Ordnance Survey on behalf of the controller of Her Majesty's Stationery Office © Crown copyright (2019). All Rights reserved. NNB GenCo Licence: 0100060408



**PROJECT:**  
SIZEWELL C

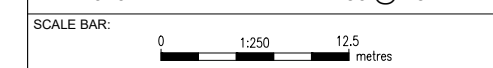
**DOCUMENT:**  
APPLICATION DRAWING - NOT FOR APPROVAL  
REGULATION 5(2)(o)

**DRAWING TITLE:**  
SUMMERHILL  
LEVEL CROSSING  
PROPOSED GENERAL ARRANGEMENT

**DRAWING NO:**  
SZC-SZ0204-XX-000-DRW-100330

**REVISION:**  
01

**DATE:** FEB 2020  
**DRAWN:** ES  
**SCALE:** 1:250 @ A3



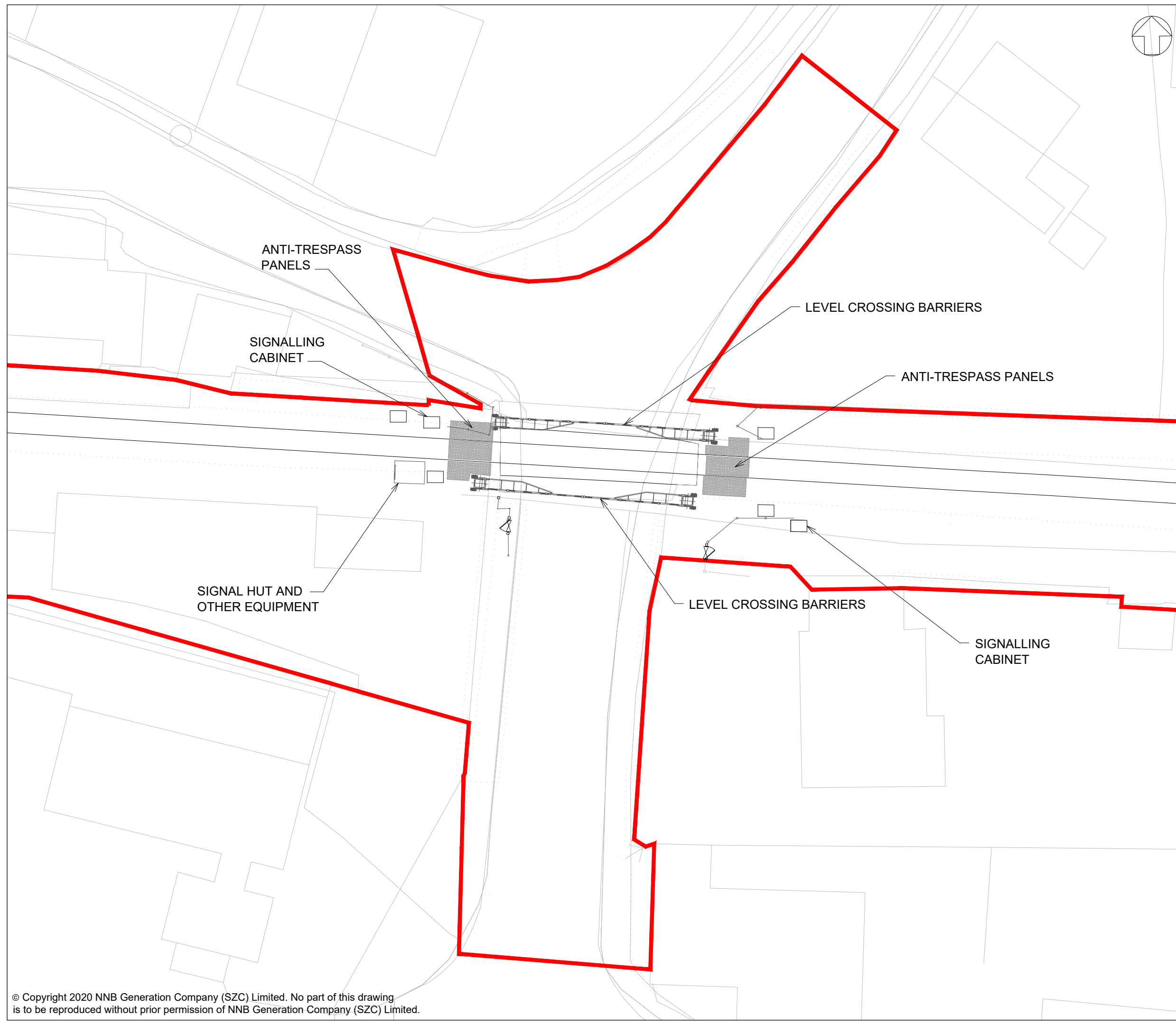


**NOTES:**

- ROAD TRAFFIC LIGHT SIGNALS AND ROAD SIGNS WILL BE PROVIDED IN ACCORDANCE WITH ORR RAILWAY SAFETY PUBLICATION 7.
- ALL EQUIPMENT AND POSITIONS ARE INDICATIVE.

**KEY:**

- DEVELOPMENT SITE BOUNDARY
- RAIL ALIGNMENT



01	FEB 2020	ES	PF	DCO SUBMISSION	SZC Co
REVISION	DATE	DRAWN	CHECKED	REASONS FOR REVISION / COMMENTS	APPROVED

NOT PROTECTIVELY MARKED

**COPYRIGHT:**  
 Reproduced from Ordnance Survey map with the permission of Ordnance Survey on behalf of the controller of Her Majesty's Stationery Office © Crown copyright (2019). All Rights reserved. NNB GenCo Licence: 0100060408



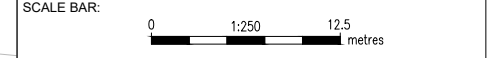
**PROJECT:**  
 SIZEWELL C

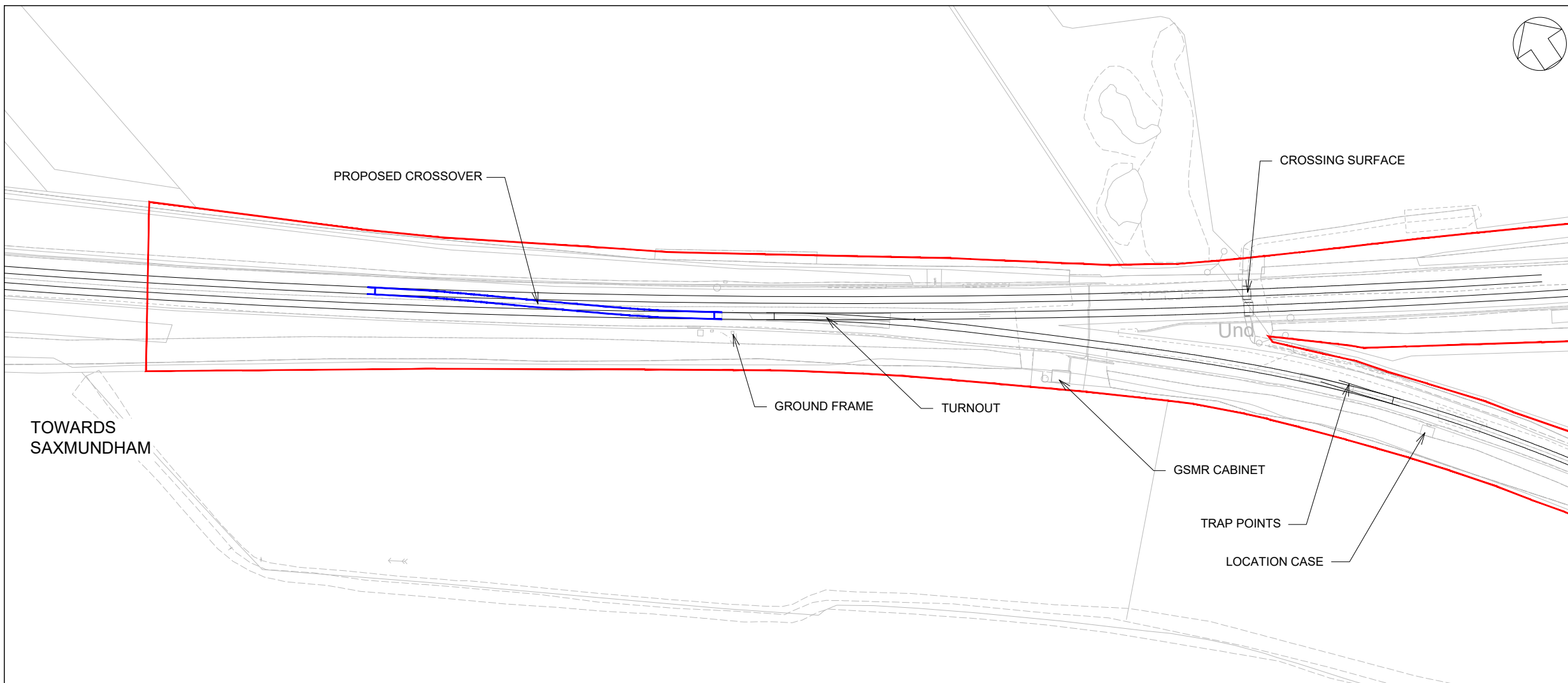
**DOCUMENT:**  
 APPLICATION DRAWING - NOT FOR APPROVAL REGULATION 5(2)(o)

**DRAWING TITLE:**  
 LEISTON LEVEL CROSSING PROPOSED GENERAL ARRANGEMENT

**DRAWING NO:** SZC-SZ0204-XX-000-DRW-100331 **REVISION:** 01

**DATE:** FEB 2020 **DRAWN:** ES **SCALE:** 1:250 @ A3



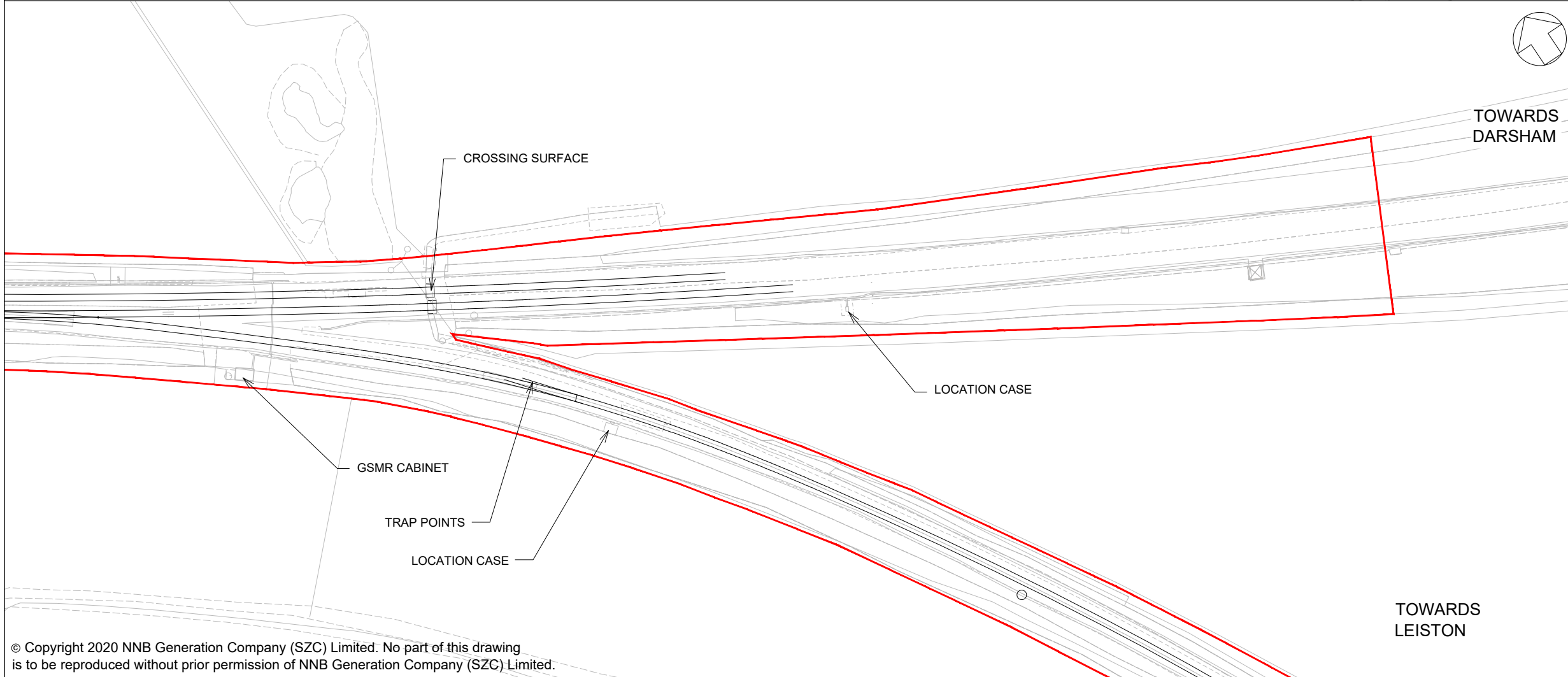


**NOTES:**

1. ADDITIONAL WORK WILL TAKE PLACE WITHIN SITE BOUNDARY TO TIE IN PROPOSED INTERVENTIONS TO EXISTING RAIL ALIGNMENT.
2. ALL EQUIPMENT AND POSITIONS ARE INDICATIVE.

**KEY:**

- DEVELOPMENT SITE BOUNDARY
- PROPOSED RAIL ALIGNMENT
- EXISTING RAIL ALIGNMENT
- PROPOSED ADDITIONAL RAIL INFRASTRUCTURE



REVISION	DATE	DRAWN	CHECKED	REASONS FOR REVISION / COMMENTS	APPROVED
01	FEB 2020	ES	PF	DCO SUBMISSION	SZC Co

NOT PROTECTIVELY MARKED

**COPYRIGHT:**

Reproduced from Ordnance Survey map with the permission of Ordnance Survey on behalf of the controller of Her Majesty's Stationery Office © Crown copyright (2019). All Rights reserved. NNB GenCo Licence: 0100060408



PROJECT:  
SIZEWELL C

DOCUMENT:  
APPLICATION DRAWING -  
NOT FOR APPROVAL  
REGULATION 5(2)(o)

DRAWING TITLE:  
SAXMUNDHAM JUNCTION  
PROPOSED GENERAL ARRANGEMENT

DRAWING NO:  
SZC-SZ0204-XX-000-DRW-100333

REVISION:  
01

DATE: FEB 2020

DRAWN: ES

SCALE: 1:1000 @ A3

SCALE BAR:  
0 1:1000 50 metres