



The Sizewell C Project

2.10 Sizewell Link Road Plans - Part 3 of 3 Plans For Approval

May 2020

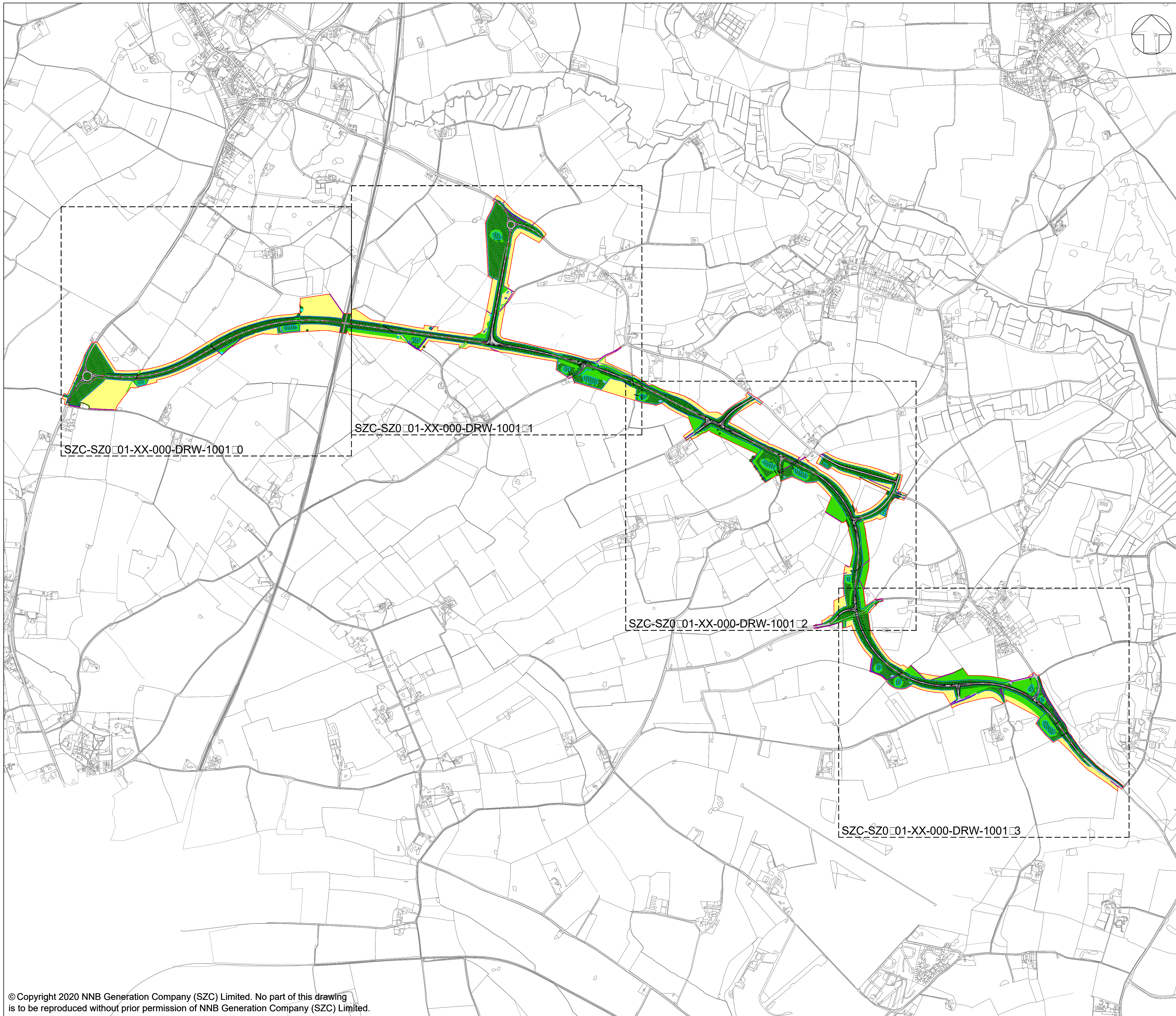
Planning Act 2008
Infrastructure Planning (Applications: Prescribed Forms and Procedure) Regulations 2009

Revision: 1.0
Applicable Regulation: Regulation 5(2)(o)
PINS Reference Number: EN010012



Sizewell Link Road – For Approval

Drawing Number	Revision	Drawing Title	Scale	Sheet Size
Sizewell Link Road For Approval – Part 1				
SZC-SZ0204-XX-000-DRW-100055	01	Sizewell Link Road - Key Plan	1:10000	A1
SZC-SZ0204-XX-000-DRW-100056	01	Sizewell Link Road Proposed General Arrangement And Profiles - Sheet 1 of 5	1:2500	A1
SZC-SZ0204-XX-000-DRW-100057	01	Sizewell Link Road Proposed General Arrangement And Profiles - Sheet 2 of 5	1:2500	A1
SZC-SZ0204-XX-000-DRW-100058	01	Sizewell Link Road Proposed General Arrangement And Profiles - Sheet 3 of 5	1:2500	A1
SZC-SZ0204-XX-000-DRW-100059	01	Sizewell Link Road Proposed General Arrangement And Profiles - Sheet 4 of 5	1:2500	A1
SZC-SZ0204-XX-000-DRW-100060	01	Sizewell Link Road Proposed General Arrangement And Profiles - Sheet 5 of 5	1:2500	A1
Sizewell Link Road For Approval – Part 2				
SZC-SZ0204-XX-000-DRW-100064	01	Sizewell Link Road A12 Junction Proposed General Arrangement	1:1000	A1
SZC-SZ0204-XX-000-DRW-100066	01	Sizewell Link Road B1122 / B1125 Junction Proposed General Arrangement	1:1000	A1
SZC-SZ0204-XX-000-DRW-100067	01	Sizewell Link Road B1122 / Theberton Junction Proposed General Arrangement	1:1000	A1
SZC-SZ0204-XX-000-DRW-100141	01	Sizewell Link Road Moat Road Junction Proposed General Arrangement	1:1000	A1
SZC-SZ0204-XX-000-DRW-100140	01	Sizewell Link Road Hawthorn Road Junction Proposed General Arrangement	1:1000	A1
SZC-SZ0204-XX-000-DRW-100137	01	Sizewell Link Road Fordley Road Junction Proposed General Arrangement	1:1000	A1
SZC-SZ0204-XX-000-DRW-100138	01	Sizewell Link Road Trust Farm Staggered Junction Proposed General Arrangement	1:1000	A1
SZC-SZ0204-XX-000-DRW-100065	01	Sizewell Link Road Middleton Moor Junction Proposed General Arrangement	1:2000	A1
SZC-SZ0204-XX-000-DRW-100139	01	Sizewell Link Road Pretty Road Junction Proposed General Arrangement	1:1000	A1
SZC-SZ0204-XX-000-DRW-100296	01	East Suffolk Line Bridge Proposed General Arrangement And Elevation	1:150	A1
SZC-SZ0204-XX-000-DRW-100299	01	Pretty Road Footbridge Proposed General Arrangement And Elevation	1:125	A1
Sizewell Link Road For Approval – Part 3				
SZC-SZ0701-XX-000-DRW-100147	01	Sizewell Link Road Proposed Landscape Masterplan And Finished Levels - Key Plan	1:10000	A1
SZC-SZ0701-XX-000-DRW-100170	01	Sizewell Link Road Proposed Landscape Masterplan And Finished Levels - Sheet 1 of 4	1:2500	A1
SZC-SZ0701-XX-000-DRW-100171	01	Sizewell Link Road Proposed Landscape Masterplan And Finished Levels - Sheet 2 of 4	1:2500	A1
SZC-SZ0701-XX-000-DRW-100172	01	Sizewell Link Road Proposed Landscape Masterplan And Finished Levels - Sheet 3 of 4	1:2500	A1
SZC-SZ0701-XX-000-DRW-100173	01	Sizewell Link Road Proposed Landscape Masterplan And Finished Levels - Sheet 4 of 4	1:2500	A1
SZC-SZ0701-XX-000-DRW-100146	01	Sizewell Link Road Site Clearance Plan - Key Plan	1:10000	A1
SZC-SZ0701-XX-000-DRW-100174	01	Sizewell Link Road Site Clearance Plan Sheet 1 of 4	1:2500	A1
SZC-SZ0701-XX-000-DRW-100175	01	Sizewell Link Road Site Clearance Plan Sheet 2 of 4	1:2500	A1
SZC-SZ0701-XX-000-DRW-100176	01	Sizewell Link Road Site Clearance Plan Sheet 3 of 4	1:2500	A1
SZC-SZ0701-XX-000-DRW-100177	01	Sizewell Link Road Site Clearance Plan Sheet 4 of 4	1:2500	A1



NOTES:
 1. FOR DETAILS OF PERMANENT AND TEMPORARY POSSESSION WITHIN ORDER LIMITS REFER TO LAND PLANS

- KEY:**
- DEVELOPMENT SITE BOUNDARY
 - SOFTWORKS - EXISTING**
 - - - - - RETAINED HEDGEROW
 - - - - - RETAINED IMPORTANT HEDGEROW (HEDGEROW REGULATIONS 1993)
 - RETAINED AND ENHANCED TREES AND SHRUBS
 - RETAINED AND ENHANCED POND
 - SOFTWORKS - PROPOSED**
 - - - - - HEDGEROW PLANTING
 - NATIVE TREE AND SHRUB PLANTING
 - GRASSLAND - RETAINED OR REINSTATED
 - TO BE REINSTATED UPON COMPLETION OF CONSTRUCTION WORKS
 - ▨ EXISTING POND TO BE REINSTATED UPON COMPLETION OF CONSTRUCTION WORKS
 - ▨ INDICATIVE POND FOR GREAT CRESTED NEWT MITIGATION
 - INDICATIVE POND FOR BIODIVERSITY NET GAIN
 - HARDWORKS - PROPOSED**
 - - - - - HIGHWAY BOUNDARY FENCE
 - VEHICLE SURFACING
 - TRACK
 - INDICATIVE LIGHTING COLUMN
 - EARTHWORKS / INDICATIVE DRAINAGE - PROPOSED**
 - ▨ CUTTING OR EMBANKMENT
 - ▨ INFILTRATION / WATERCOURSE RELIEF BASINS
 - ▨ SWALE
 - PROPOSED WATERCOURSE CULVERT
 - - - - - PROPOSED FLOOD RELIEF CULVERT
 - PROPOSED DITCH CULVERT
 - - - - - INDICATIVE WATERCOURSE DIVERSION

01	FEB 2020	LDA	LDA	DCO SUBMISSION	SZC Co.
REVISION	DATE	DRAWN/CHECKED	REASONS FOR REVISION / COMMENTS		APPROVED

NOT PROTECTIVELY MARKED

COPYRIGHT:
 Reproduced from Ordnance Survey map with the permission of Ordnance Survey on behalf of the controller of Her Majesty's Stationery Office © Crown copyright (2019). All Rights reserved. NNB GenCo Licence: 0100060408



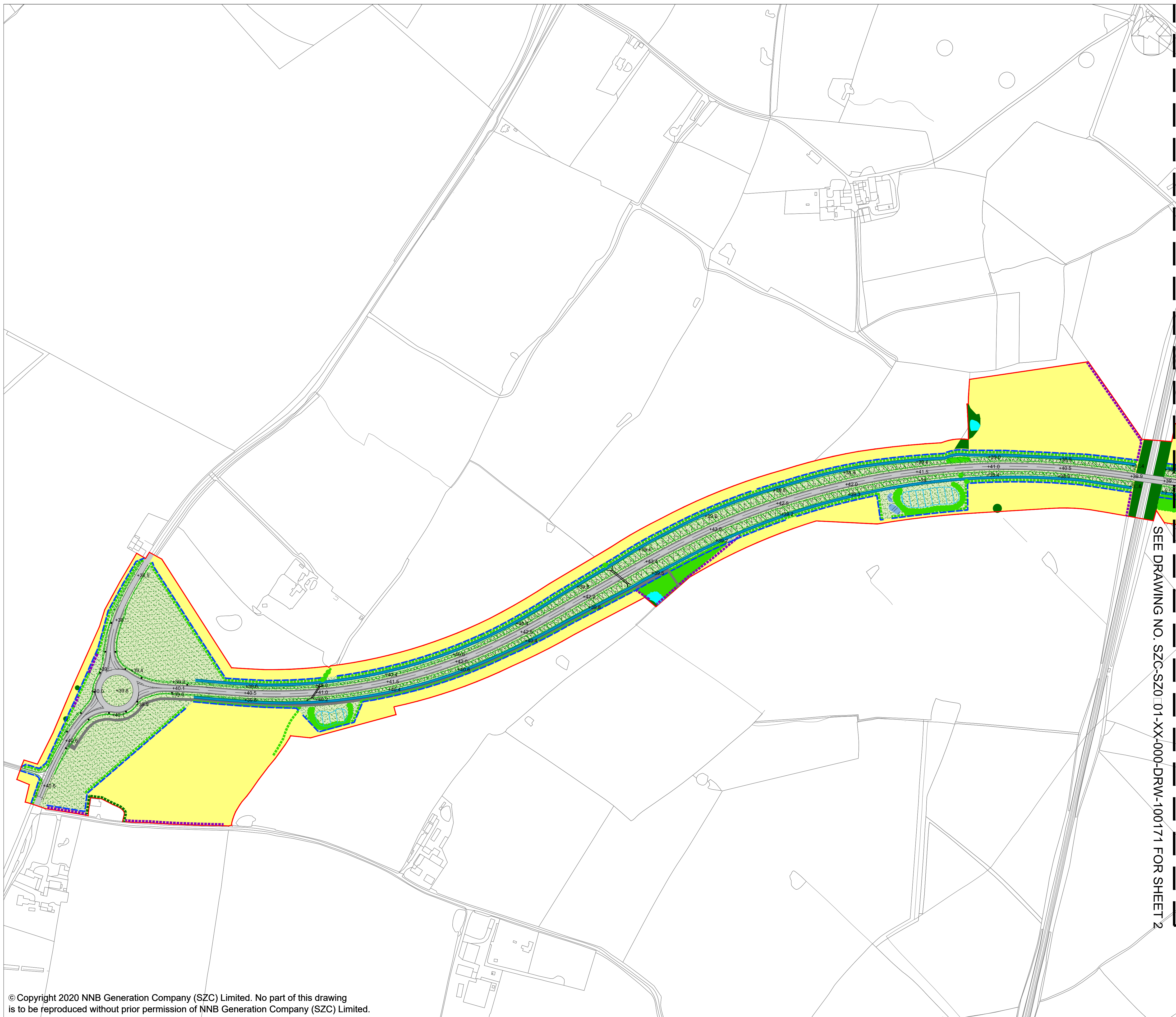
PROJECT:
 SIZEWELL C

DOCUMENT:
 APPLICATION DRAWING - FOR APPROVAL REGULATION 5(2)(c)

DRAWING TITLE:
 SIZEWELL LINK ROAD PROPOSED LANDSCAPE MASTERPLAN AND FINISHED LEVELS KEY PLAN

DRAWING NO: SZC-SZ0_01-XX-000-DRW-100147	REVISION: 01
DATE: FEB 2020	DRAWN: J.B.
SCALE: 1:10,000	A1





NOTES:
 1. FOR DETAILS OF PERMANENT AND TEMPORARY POSSESSION WITHIN ORDER LIMITS REFER TO LAND PLANS

- KEY:**
- DEVELOPMENT SITE BOUNDARY
 - SOFTWORKS - EXISTING**
 - - - RETAINED HEDGEROW
 - - - RETAINED IMPORTANT HEDGEROW (HEDGEROW REGULATIONS 1993)
 - RETAINED AND ENHANCED TREES AND SHRUBS
 - RETAINED AND ENHANCED POND
 - SOFTWORKS - PROPOSED**
 - - - HEDGEROW PLANTING
 - NATIVE TREE AND SHRUB PLANTING
 - GRASSLAND - RETAINED OR REINSTATED
 - TO BE REINSTATED UPON COMPLETION OF CONSTRUCTION WORKS
 - EXISTING POND TO BE REINSTATED UPON COMPLETION OF CONSTRUCTION WORKS
 - INDICATIVE POND FOR GREAT CRESTED NEWT MITIGATION
 - INDICATIVE POND FOR BIODIVERSITY NET GAIN
 - HARDWORKS - PROPOSED**
 - - - HIGHWAY BOUNDARY FENCE
 - VEHICLE SURFACING
 - TRACK
 - INDICATIVE LIGHTING COLUMN
 - EARTHWORKS / INDICATIVE DRAINAGE - PROPOSED**
 - CUTTING OR EMBANKMENT
 - INFILTRATION / WATERCOURSE RELIEF BASINS
 - SWALE
 - PROPOSED WATERCOURSE CULVERT
 - - - PROPOSED FLOOD RELIEF CULVERT
 - PROPOSED DITCH CULVERT
 - - - INDICATIVE WATERCOURSE DIVERSION

REVISION	DATE	DRAWN/CHECKED	DCO SUBMISSION	SZC Co.
01	FEB 2020	LDA	LDA	DCO SUBMISSION

NOT PROTECTIVELY MARKED

COPYRIGHT:
 Reproduced from Ordnance Survey map with the permission of Ordnance Survey on behalf of the controller of Her Majesty's Stationery Office © Crown copyright (2019). All Rights reserved. NNB GenCo Licence: 0100060408



PROJECT:
 SIZEWELL C

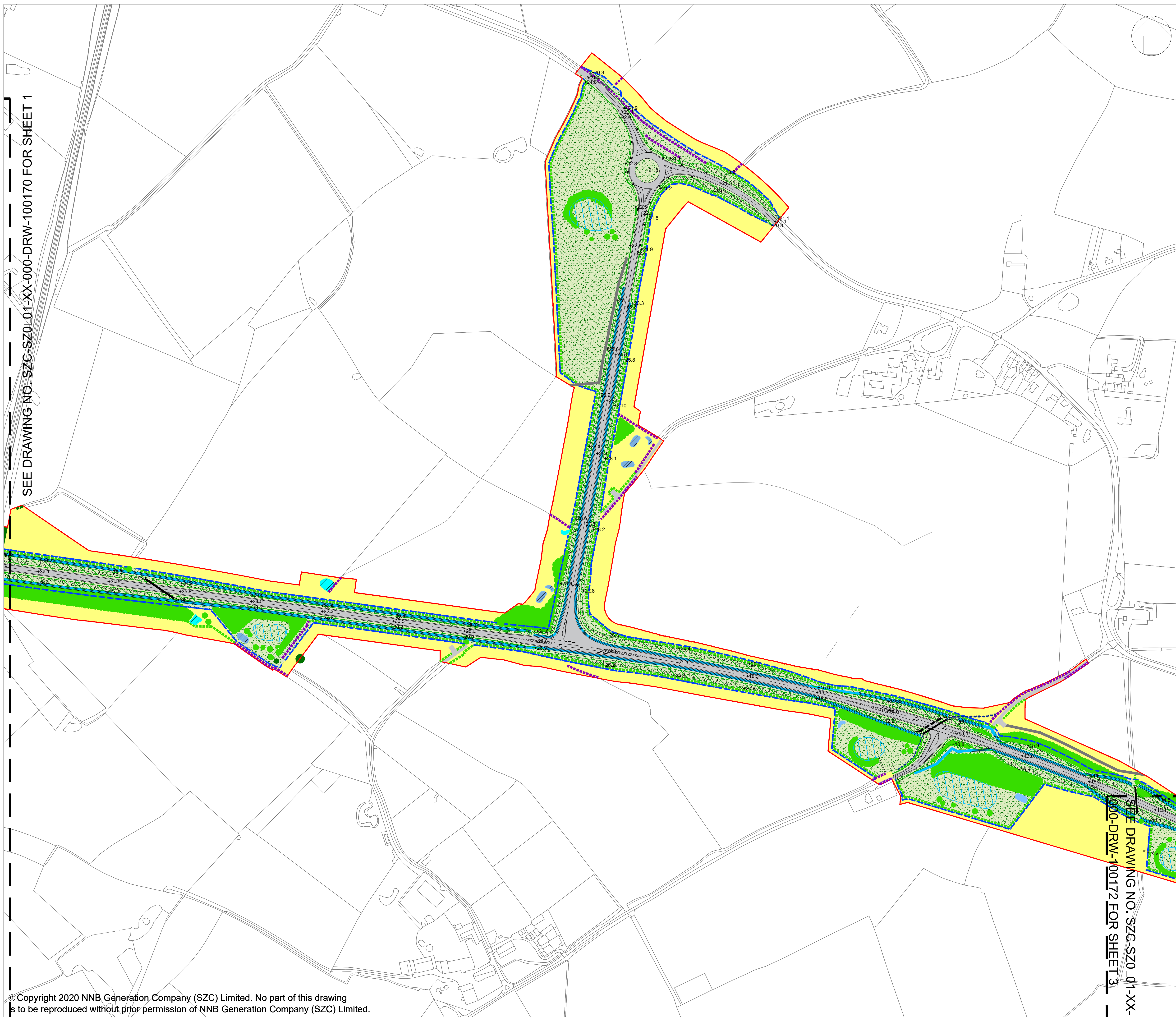
DOCUMENT:
 APPLICATION DRAWING - FOR APPROVAL REGULATION 5(2)(o)

DRAWING TITLE:
 SIZEWELL LINK ROAD
 PROPOSED LANDSCAPE MASTERPLAN
 AND FINISHED LEVELS
 SHEET 1 OF 4

DRAWING NO: SZC-SZ001-XX-000-DRW-100170	REVISION: 01
DATE: FEB 2020	DRAWN: J.B.
SCALE: 1:2500	A1



SEE DRAWING NO. SZC-SZ001-XX-000-DRW-100171 FOR SHEET 2



SEE DRAWING NO. SZC-SZ0-01-XX-000-DRW-100170 FOR SHEET 1

SEE DRAWING NO. SZC-SZ0-01-XX-000-DRW-100172 FOR SHEET 3

NOTES:
1. FOR DETAILS OF PERMANENT AND TEMPORARY POSSESSION WITHIN ORDER LIMITS REFER TO LAND PLANS

- KEY:**
- DEVELOPMENT SITE BOUNDARY
 - SOFTWORKS - EXISTING**
 - RETAINED HEDGEROW
 - RETAINED IMPORTANT HEDGEROW (HEDGEROW REGULATIONS 1993)
 - RETAINED AND ENHANCED TREES AND SHRUBS
 - RETAINED AND ENHANCED POND
 - SOFTWORKS - PROPOSED**
 - HEDGEROW PLANTING
 - NATIVE TREE AND SHRUB PLANTING
 - GRASSLAND - RETAINED OR REINSTATED
 - TO BE REINSTATED UPON COMPLETION OF CONSTRUCTION WORKS
 - EXISTING POND TO BE REINSTATED UPON COMPLETION OF CONSTRUCTION WORKS
 - INDICATIVE POND FOR GREAT CRESTED NEWT MITIGATION
 - INDICATIVE POND FOR BIODIVERSITY NET GAIN
 - HARDWORKS - PROPOSED**
 - HIGHWAY BOUNDARY FENCE
 - VEHICLE SURFACING
 - TRACK
 - INDICATIVE LIGHTING COLUMN
 - EARTHWORKS / INDICATIVE DRAINAGE - PROPOSED**
 - CUTTING OR EMBANKMENT
 - INFILTRATION / WATERCOURSE RELIEF BASINS
 - SWALE
 - PROPOSED WATERCOURSE CULVERT
 - PROPOSED FLOOD RELIEF CULVERT
 - PROPOSED DITCH CULVERT
 - INDICATIVE WATERCOURSE DIVERSION

REVISION	DATE	DRAWN/CHECKED	REASONS FOR REVISION / COMMENTS	APPROVED	
01	FEB 2020	LDA	LDA	DCO SUBMISSION	SZC Co.

NOT PROTECTIVELY MARKED

COPYRIGHT:
Reproduced from Ordnance Survey map with the permission of Ordnance Survey on behalf of the controller of Her Majesty's Stationery Office © Crown copyright (2019). All Rights reserved. NNB GenCo Licence: 0100060408

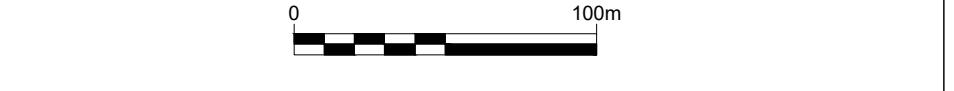


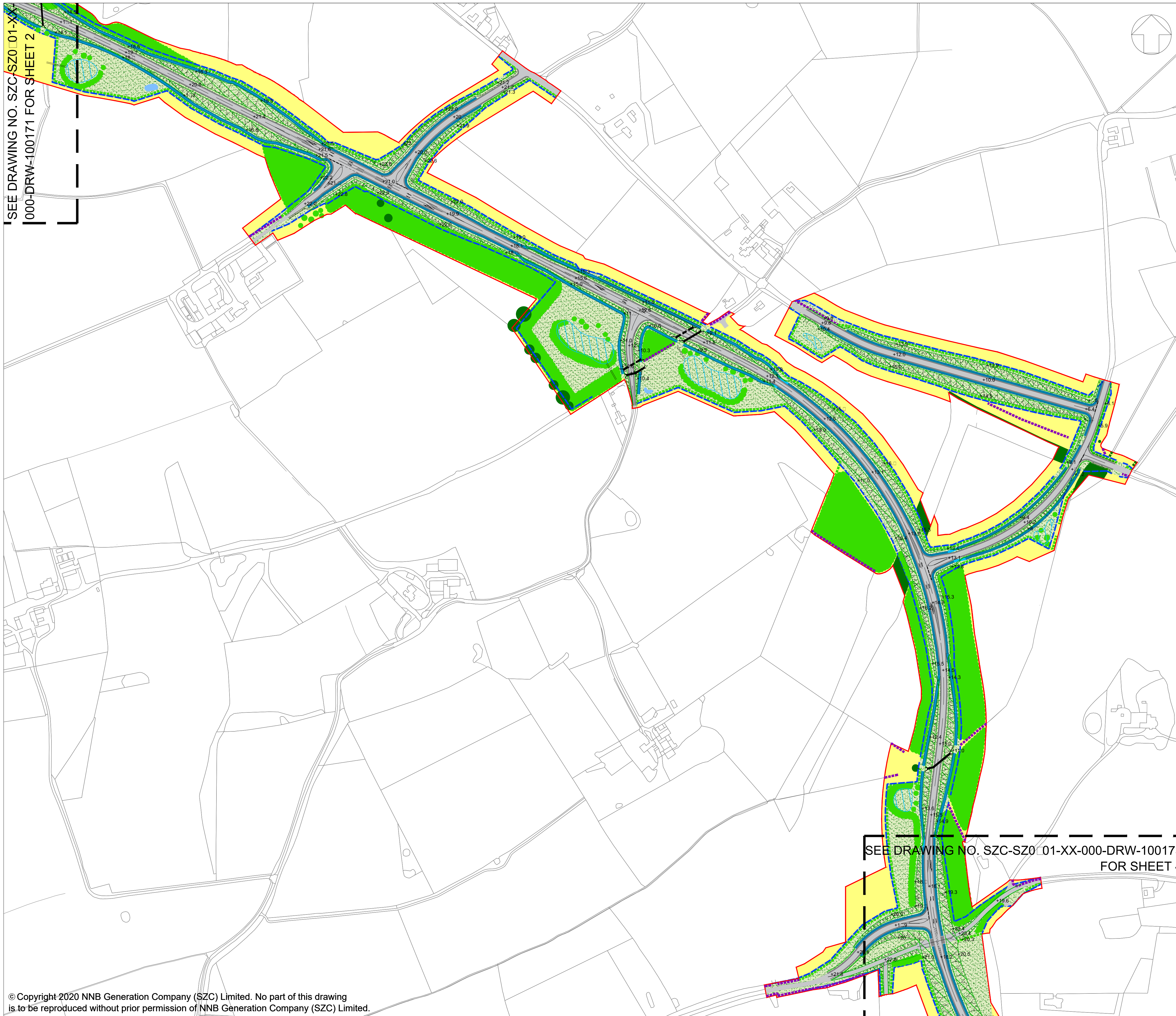
PROJECT:
SIZEWELL C

DOCUMENT:
APPLICATION DRAWING - FOR APPROVAL REGULATION 5(2)(o)

DRAWING TITLE:
SIZEWELL LINK ROAD PROPOSED LANDSCAPE MASTERPLAN AND FINISHED LEVELS SHEET 2 OF 4

DRAWING NO: SZC-SZ0-01-XX-000-DRW-100171	REVISION: 01
DATE: FEB 2020	DRAWN: J.B.
SCALE: 1:2500	A1





SEE DRAWING NO. SZC-SZ01-XX-000-DRW-100171 FOR SHEET 2

SEE DRAWING NO. SZC-SZ01-XX-000-DRW-100173 FOR SHEET 4

- NOTES:**
- FOR DETAILS OF PERMANENT AND TEMPORARY POSSESSION WITHIN ORDER LIMITS REFER TO LAND PLANS
- KEY:**
- DEVELOPMENT SITE BOUNDARY
 - SOFTWORKS - EXISTING**
 - RETAINED HEDGEROW
 - RETAINED IMPORTANT HEDGEROW (HEDGEROW REGULATIONS 1993)
 - RETAINED AND ENHANCED TREES AND SHRUBS
 - RETAINED AND ENHANCED POND
 - SOFTWORKS - PROPOSED**
 - HEDGEROW PLANTING
 - NATIVE TREE AND SHRUB PLANTING
 - GRASSLAND - RETAINED OR REINSTATED
 - TO BE REINSTATED UPON COMPLETION OF CONSTRUCTION WORKS
 - EXISTING POND TO BE REINSTATED UPON COMPLETION OF CONSTRUCTION WORKS
 - INDICATIVE POND FOR GREAT CRESTED NEWT MITIGATION
 - INDICATIVE POND FOR BIODIVERSITY NET GAIN
 - HARDWORKS - PROPOSED**
 - HIGHWAY BOUNDARY FENCE
 - VEHICLE SURFACING
 - TRACK
 - INDICATIVE LIGHTING COLUMN
 - EARTHWORKS / INDICATIVE DRAINAGE - PROPOSED**
 - CUTTING OR EMBANKMENT
 - INFILTRATION / WATERCOURSE RELIEF BASINS
 - SWALE
 - PROPOSED WATERCOURSE CULVERT
 - PROPOSED FLOOD RELIEF CULVERT
 - PROPOSED DITCH CULVERT
 - INDICATIVE WATERCOURSE DIVERSION

01	FEB 2020	LDA	LDA	DCO SUBMISSION	SZC Co.
REVISION	DATE	DRAWN/CHECKED	REASONS FOR REVISION / COMMENTS		APPROVED

NOT PROTECTIVELY MARKED

COPYRIGHT:
 Reproduced from Ordnance Survey map with the permission of Ordnance Survey on behalf of the controller of Her Majesty's Stationery Office © Crown copyright (2019). All Rights reserved. NNB GenCo Licence: 0100060408



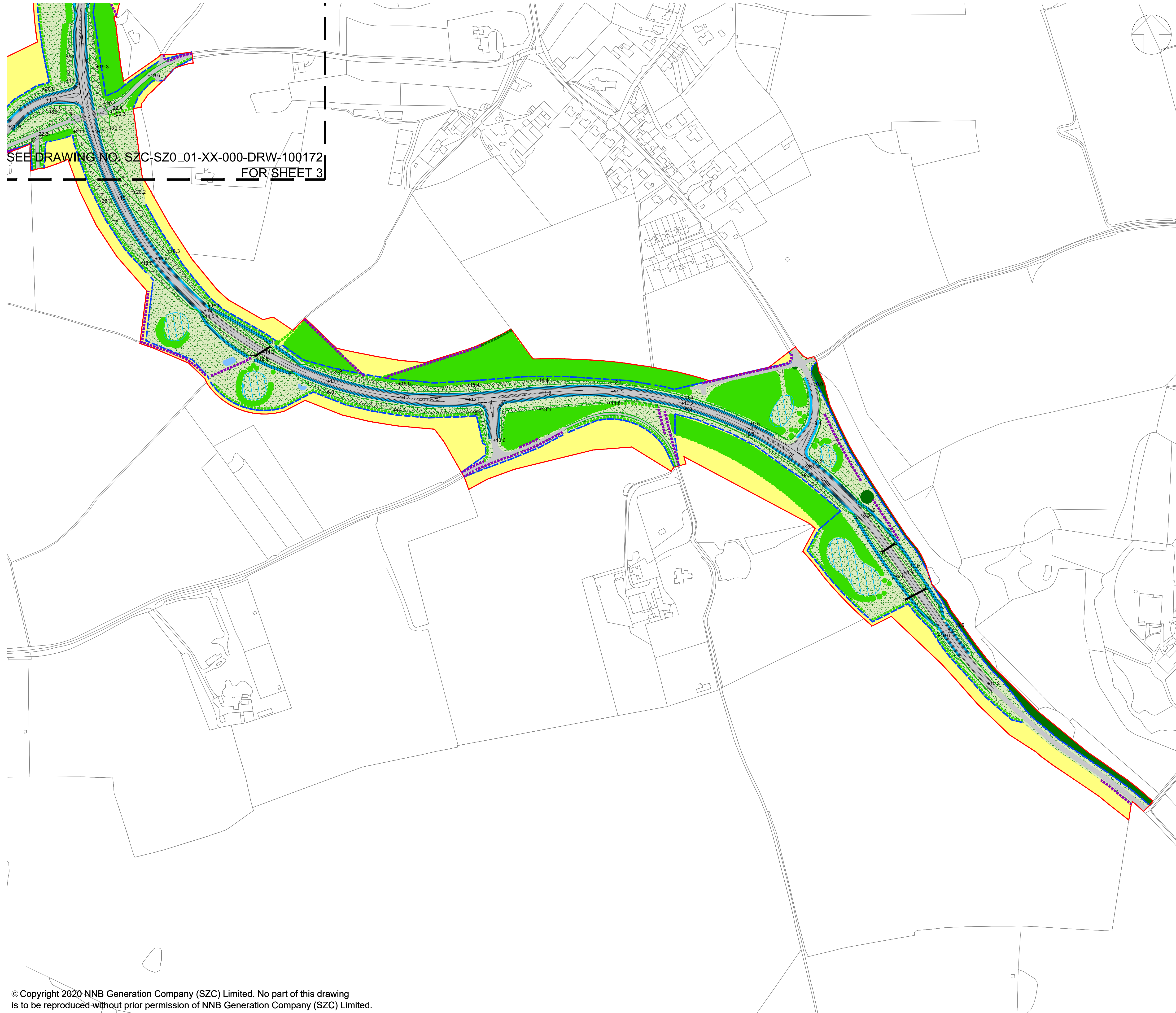
PROJECT:
SIZEWELL C

DOCUMENT:
APPLICATION DRAWING - FOR APPROVAL REGULATION 5(2)(c)

DRAWING TITLE:
SIZEWELL LINK ROAD PROPOSED LANDSCAPE MASTERPLAN AND FINISHED LEVELS SHEET 3 OF 4

DRAWING NO: SZC-SZ01-XX-000-DRW-100172	REVISION: 01
DATE: FEB 2020	DRAWN: J.B.
SCALE: 1:2500	A1

SCALE BAR: 0 100m



SEE DRAWING NO. SZC-SZ01-XX-000-DRW-100172 FOR SHEET 3

NOTES:
 1. FOR DETAILS OF PERMANENT AND TEMPORARY POSSESSION WITHIN ORDER LIMITS REFER TO LAND PLANS

- KEY:**
- DEVELOPMENT SITE BOUNDARY
 - SOFTWORKS - EXISTING**
 - RETAINED HEDGEROW
 - RETAINED IMPORTANT HEDGEROW (HEDGEROW REGULATIONS 1993)
 - RETAINED AND ENHANCED TREES AND SHRUBS
 - RETAINED AND ENHANCED POND
 - SOFTWORKS - PROPOSED**
 - HEDGEROW PLANTING
 - NATIVE TREE AND SHRUB PLANTING
 - GRASSLAND - RETAINED OR REINSTATED
 - TO BE REINSTATED UPON COMPLETION OF CONSTRUCTION WORKS
 - EXISTING POND TO BE REINSTATED UPON COMPLETION OF CONSTRUCTION WORKS
 - INDICATIVE POND FOR GREAT CRESTED NEWT MITIGATION
 - INDICATIVE POND FOR BIODIVERSITY NET GAIN
 - HARDWORKS - PROPOSED**
 - HIGHWAY BOUNDARY FENCE
 - VEHICLE SURFACING
 - TRACK
 - INDICATIVE LIGHTING COLUMN
 - EARTHWORKS / INDICATIVE DRAINAGE - PROPOSED**
 - CUTTING OR EMBANKMENT
 - INFILTRATION / WATERCOURSE RELIEF BASINS
 - SWALE
 - PROPOSED WATERCOURSE CULVERT
 - PROPOSED FLOOD RELIEF CULVERT
 - PROPOSED DITCH CULVERT
 - INDICATIVE WATERCOURSE DIVERSION

REVISION	DATE	DRAWN/CHECKED	REASONS FOR REVISION / COMMENTS	APPROVED	
01	FEB 2020	LDA	LDA	DCO SUBMISSION	SZC Co.

NOT PROTECTIVELY MARKED

COPYRIGHT:
 Reproduced from Ordnance Survey map with the permission of Ordnance Survey on behalf of the controller of Her Majesty's Stationery Office © Crown copyright (2019). All Rights reserved. NNB GenCo Licence: 0100060408



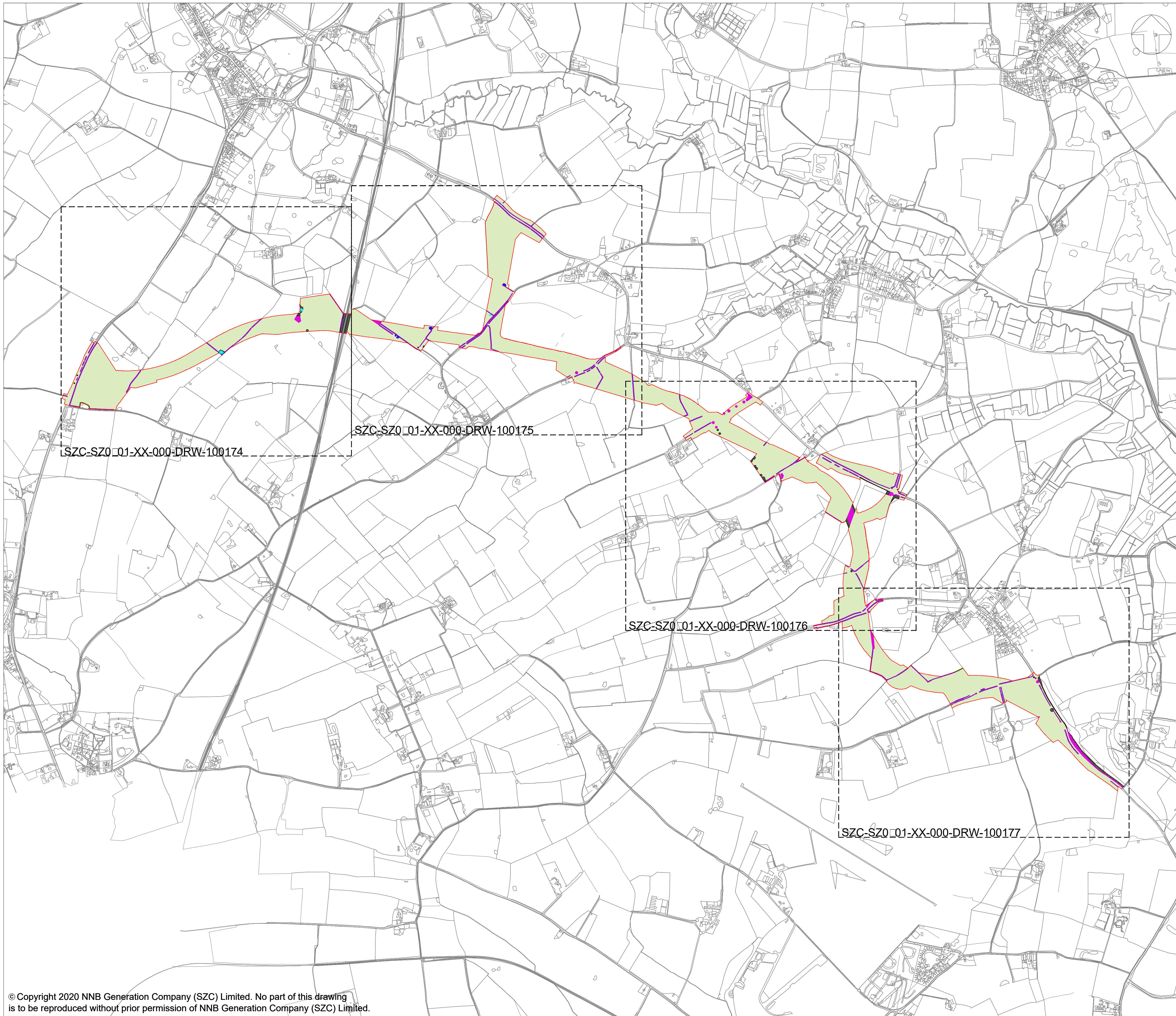
PROJECT:
 SIZEWELL C

DOCUMENT:
 APPLICATION DRAWING - FOR APPROVAL REGULATION 5(2)(c)

DRAWING TITLE:
 SIZEWELL LINK ROAD PROPOSED LANDSCAPE MASTERPLAN AND FINISHED LEVELS SHEET 4 OF 4

DRAWING NO: SZC-SZ01-XX-000-DRW-100173	REVISION: 01
DATE: FEB 2020	DRAWN: J.B.
SCALE: 1:2500	A1





NOTES:

1. FOR DETAILS OF PERMANENT AND TEMPORARY POSSESSION WITHIN ORDER LIMITS REFER TO LAND PLANS
2. THE LOCATIONS OF FEATURES SHOWN ARE INDICATIVE ONLY. EXACT LOCATIONS TO BE CONFIRMED ON SITE
3. ADDITIONAL FEATURES MAY BE PRESENT ON SITE THAT HAVE NOT BEEN IDENTIFIED
4. THIS DRAWING IS BASED ON AERIAL PHOTOGRAPHS AND SITE VISITS
5. FOR HEDGEROW REFERENCES (H01-H63) PLEASE REFER TO SCHEDULE 21 OF DRAFT DCO (DOC REF 3.1)
6. WITHIN THE AREA SHOWN AS 'GENERAL SITE CLEARANCE' NOT EVERYTHING WOULD BE CLEARED. SITE CLEARANCE WOULD BE THE MINIMUM REQUIRED TO UNDERTAKE THE WORKS. GENERAL SITE CLEARANCE CONSISTS OF REMOVAL OF OVERGROWN VEGETATION IN VERGES, AND TOPSOIL REMOVAL AND DISPOSAL.

KEY:

- DEVELOPMENT SITE BOUNDARY
- - - - - RETAINED HEDGEROW
- - - - - RETAINED IMPORTANT HEDGEROW (HEDGEROW REGULATIONS 1997)
- RETAINED AND ENHANCED TREES AND SHRUBS
- RETAINED AND ENHANCED POND
- AREA OF GENERAL SITE CLEARANCE FOR CONSTRUCTION WORKS WITHIN THE SITE
- VEGETATION TO BE REMOVED
- IMPORTANT HEDGEROW (HEDGEROW REGULATIONS 1997) TO BE REMOVED
- POND TO BE REMOVED

01	FEB 2020	LDA	LDA	DCO SUBMISSION	SZC Co.
REVISION	DATE	DRAWN/CHECKED	REASONS FOR REVISION / COMMENTS		APPROVED

NOT PROTECTIVELY MARKED

COPYRIGHT:
 Reproduced from Ordnance Survey map with the permission of Ordnance Survey on behalf of the controller of Her Majesty's Stationery Office © Crown copyright (2019). All Rights reserved. NNB GenCo Licence: 0100060408



PROJECT:
 SIZEWELL C

DOCUMENT:
 APPLICATION DRAWING - FOR APPROVAL REGULATION 5(2)(c)

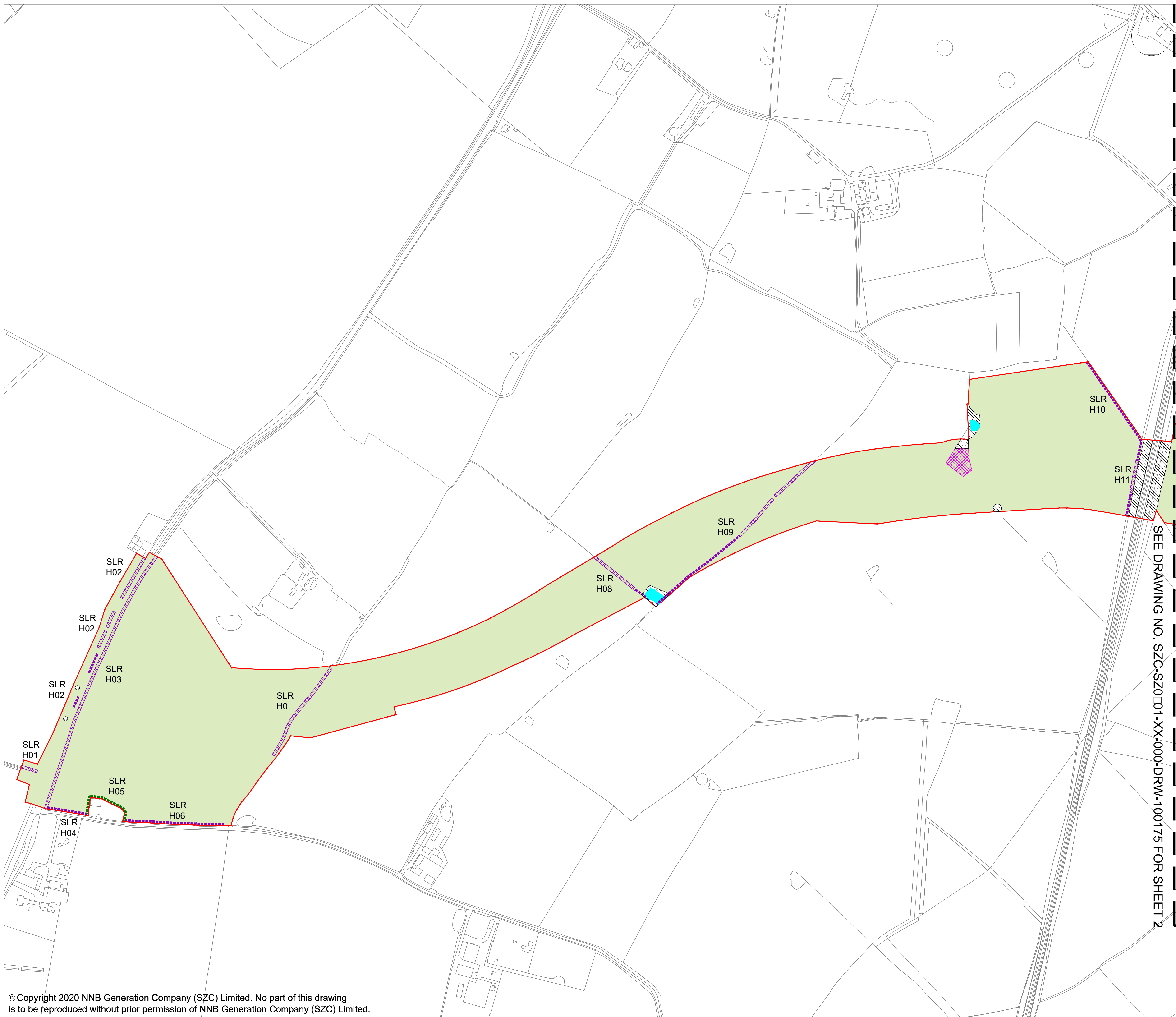
DRAWING TITLE:
 SIZEWELL LINK ROAD SITE CLEARANCE PLAN KEY PLAN

DRAWING NO:
 SZC-SZ0_01-XX-000-DRW-100146

REVISION:
 01

DATE: FEB 2020 DRAWN: J.B. SCALE: 1:10,000 A1





NOTES:

1. FOR DETAILS OF PERMANENT AND TEMPORARY POSSESSION WITHIN ORDER LIMITS REFER TO LAND PLANS
2. THE LOCATIONS OF FEATURES SHOWN ARE INDICATIVE ONLY. EXACT LOCATIONS TO BE CONFIRMED ON SITE
3. ADDITIONAL FEATURES MAY BE PRESENT ON SITE THAT HAVE NOT BEEN IDENTIFIED
4. THIS DRAWING IS BASED ON AERIAL PHOTOGRAPHS AND SITE VISITS.
5. FOR HEDGEROW REFERENCES (H01-H63) PLEASE REFER TO SCHEDULE 21 OF DRAFT DCO (DOC REF 3.1)
6. WITHIN THE AREA SHOWN AS 'GENERAL SITE CLEARANCE' NOT EVERYTHING WOULD BE CLEARED. SITE CLEARANCE WOULD BE THE MINIMUM REQUIRED TO UNDERTAKE THE WORKS. GENERAL SITE CLEARANCE CONSISTS OF REMOVAL OF OVERGROWN VEGETATION IN VERGES, AND TOPSOIL REMOVAL AND DISPOSAL.

KEY:

- DEVELOPMENT SITE BOUNDARY
- - - - - RETAINED HEDGEROW
- - - - - RETAINED IMPORTANT HEDGEROW (HEDGEROW REGULATIONS 1997)
- RETAINED AND ENHANCED TREES AND SHRUBS
- RETAINED AND ENHANCED POND
- AREA OF GENERAL SITE CLEARANCE FOR CONSTRUCTION WORKS WITHIN THE SITE
- VEGETATION TO BE REMOVED
- IMPORTANT HEDGEROW (HEDGEROW REGULATIONS 1997) TO BE REMOVED
- POND TO BE REMOVED

REVISION	DATE	DRAWN/CHECKED	REASONS FOR REVISION / COMMENTS	APPROVED	
01	FEB 2020	LDA	LDA	DCO SUBMISSION	SZC Co.

NOT PROTECTIVELY MARKED

COPYRIGHT:
 Reproduced from Ordnance Survey map with the permission of Ordnance Survey on behalf of the controller of Her Majesty's Stationery Office © Crown copyright (2019). All Rights reserved. NNB GenCo Licence: 0100060408



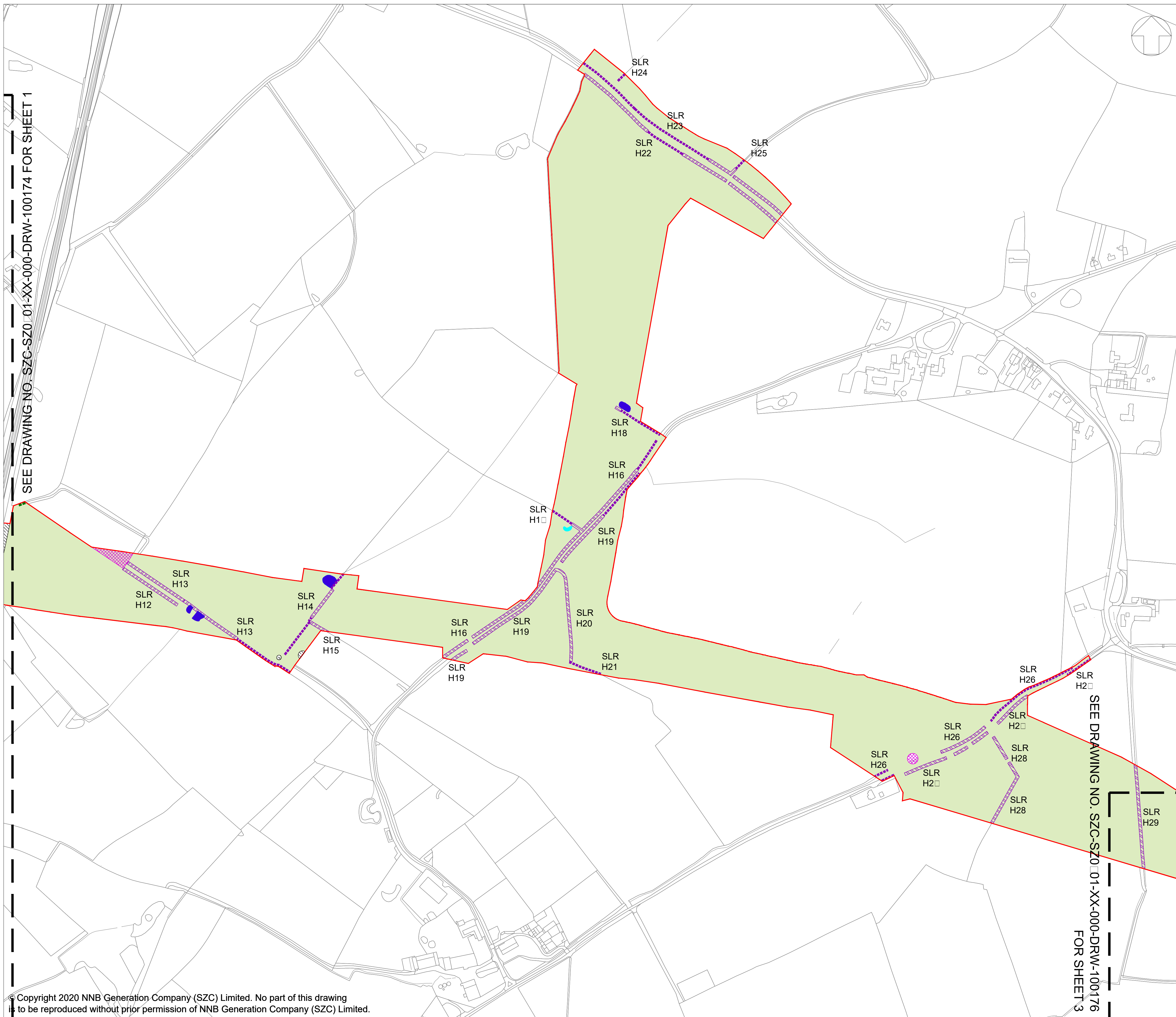
PROJECT:
 SIZEWELL C

DOCUMENT:
 APPLICATION DRAWING - FOR APPROVAL REGULATION 5(2)(c)

DRAWING TITLE:
 SIZEWELL LINK ROAD
 SITE CLEARANCE PLAN
 SHEET 1 OF 4

DRAWING NO: SZC-SZ01-XX-000-DRW-100174	REVISION: 01
DATE: FEB 2020	DRAWN: J.B.
SCALE: 1:2500	A1
SCALE BAR: 	

SEE DRAWING NO. SZC-SZ01-XX-000-DRW-100175 FOR SHEET 2



SEE DRAWING NO. SZC-SZ0 01-XX-000-DRW-100174 FOR SHEET 1

SEE DRAWING NO. SZC-SZ0 01-XX-000-DRW-100176 FOR SHEET 3

- NOTES:**
- FOR DETAILS OF PERMANENT AND TEMPORARY POSSESSION WITHIN ORDER LIMITS REFER TO LAND PLANS
 - THE LOCATIONS OF FEATURES SHOWN ARE INDICATIVE ONLY. EXACT LOCATIONS TO BE CONFIRMED ON SITE
 - ADDITIONAL FEATURES MAY BE PRESENT ON SITE THAT HAVE NOT BEEN IDENTIFIED
 - THIS DRAWING IS BASED ON AERIAL PHOTOGRAPHS AND SITE VISITS
 - FOR HEDGEROW REFERENCES (H01-H63) PLEASE REFER TO SCHEDULE 21 OF DRAFT DCO (DOC REF 3.1)
 - WITHIN THE AREA SHOWN AS 'GENERAL SITE CLEARANCE' NOT EVERYTHING WOULD BE CLEARED. SITE CLEARANCE WOULD BE THE MINIMUM REQUIRED TO UNDERTAKE THE WORKS. GENERAL SITE CLEARANCE CONSISTS OF REMOVAL OF OVERGROWN VEGETATION IN VERGES, AND TOPSOIL REMOVAL AND DISPOSAL.

- KEY:**
- DEVELOPMENT SITE BOUNDARY
 - RETAINED HEDGEROW
 - RETAINED IMPORTANT HEDGEROW (HEDGEROW REGULATIONS 199)
 - RETAINED AND ENHANCED TREES AND SHRUBS
 - RETAINED AND ENHANCED POND
 - AREA OF GENERAL SITE CLEARANCE FOR CONSTRUCTION WORKS WITHIN THE SITE
 - VEGETATION TO BE REMOVED
 - IMPORTANT HEDGEROW (HEDGEROW REGULATIONS 199) TO BE REMOVED
 - POND TO BE REMOVED

01	FEB 2020	LDA	LDA	DCO SUBMISSION	SZC Co.
REVISION	DATE	DRAWN/CHECKED	REASONS FOR REVISION / COMMENTS		APPROVED

NOT PROTECTIVELY MARKED

COPYRIGHT:
 Reproduced from Ordnance Survey map with the permission of Ordnance Survey on behalf of the controller of Her Majesty's Stationery Office © Crown copyright (2019). All Rights reserved. NNB GenCo Licence: 0100060408



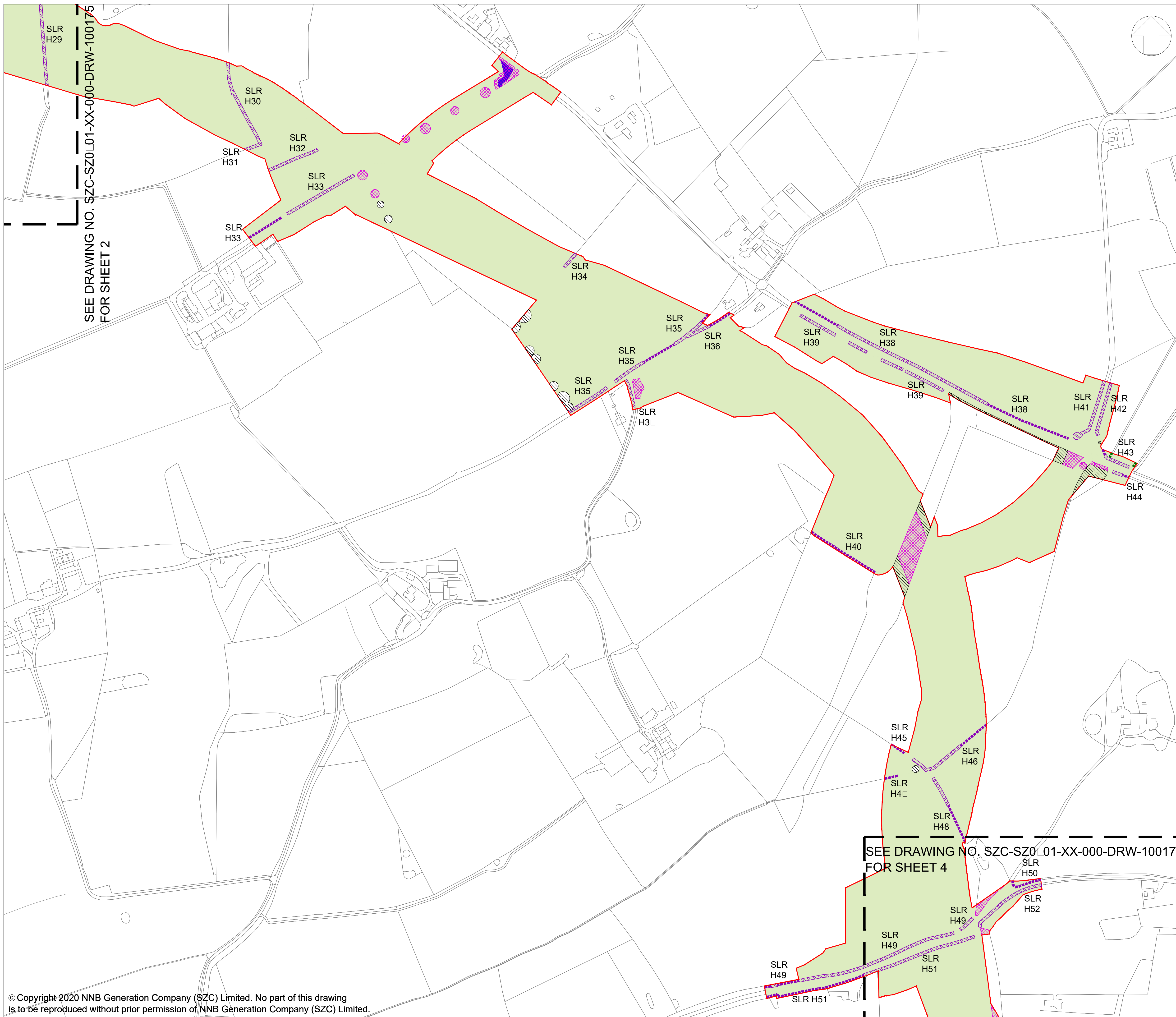
PROJECT:
 SIZEWELL C

DOCUMENT:
 APPLICATION DRAWING - FOR APPROVAL REGULATION 5(2)(o)

DRAWING TITLE:
 SIZEWELL LINK ROAD SITE CLEARANCE PLAN SHEET 2 OF 4

DRAWING NO: SZC-SZ0 01-XX-000-DRW-100175	REVISION: 01
DATE: FEB 2020	DRAWN: J.B.
SCALE: 1:2500	A1





SEE DRAWING NO. SZC-SZ01-XX-000-DRW-100176 FOR SHEET 2

SEE DRAWING NO. SZC-SZ01-XX-000-DRW-100177 FOR SHEET 4

- NOTES:**
- FOR DETAILS OF PERMANENT AND TEMPORARY POSSESSION WITHIN ORDER LIMITS REFER TO LAND PLANS
 - THE LOCATIONS OF FEATURES SHOWN ARE INDICATIVE ONLY. EXACT LOCATIONS TO BE CONFIRMED ON SITE
 - ADDITIONAL FEATURES MAY BE PRESENT ON SITE THAT HAVE NOT BEEN IDENTIFIED
 - THIS DRAWING IS BASED ON AERIAL PHOTOGRAPHS AND SITE VISITS
 - FOR HEDGEROW REFERENCES (H01-H63) PLEASE REFER TO SCHEDULE 21 OF DRAFT DCO (DOC REF 3.1)
 - WITHIN THE AREA SHOWN AS 'GENERAL SITE CLEARANCE' NOT EVERYTHING WOULD BE CLEARED. SITE CLEARANCE WOULD BE THE MINIMUM REQUIRED TO UNDERTAKE THE WORKS. GENERAL SITE CLEARANCE CONSISTS OF REMOVAL OF OVERGROWN VEGETATION IN VERGES, AND TOPSOIL REMOVAL AND DISPOSAL.

- KEY:**
- DEVELOPMENT SITE BOUNDARY
 - RETAINED HEDGEROW
 - RETAINED IMPORTANT HEDGEROW (HEDGEROW REGULATIONS 1993)
 - RETAINED AND ENHANCED TREES AND SHRUBS
 - RETAINED AND ENHANCED POND
 - AREA OF GENERAL SITE CLEARANCE FOR CONSTRUCTION WORKS WITHIN THE SITE
 - VEGETATION TO BE REMOVED
 - IMPORTANT HEDGEROW (HEDGEROW REGULATIONS 1993) TO BE REMOVED
 - POND TO BE REMOVED

01	FEB 2020	LDA	LDA	DCO SUBMISSION	SZC Co.
REVISION	DATE	DRAWN/CHECKED	REASONS FOR REVISION / COMMENTS		APPROVED

NOT PROTECTIVELY MARKED

COPYRIGHT:
 Reproduced from Ordnance Survey map with the permission of Ordnance Survey on behalf of the controller of Her Majesty's Stationery Office © Crown copyright (2019). All Rights reserved. NNB GenCo Licence: 0100060408



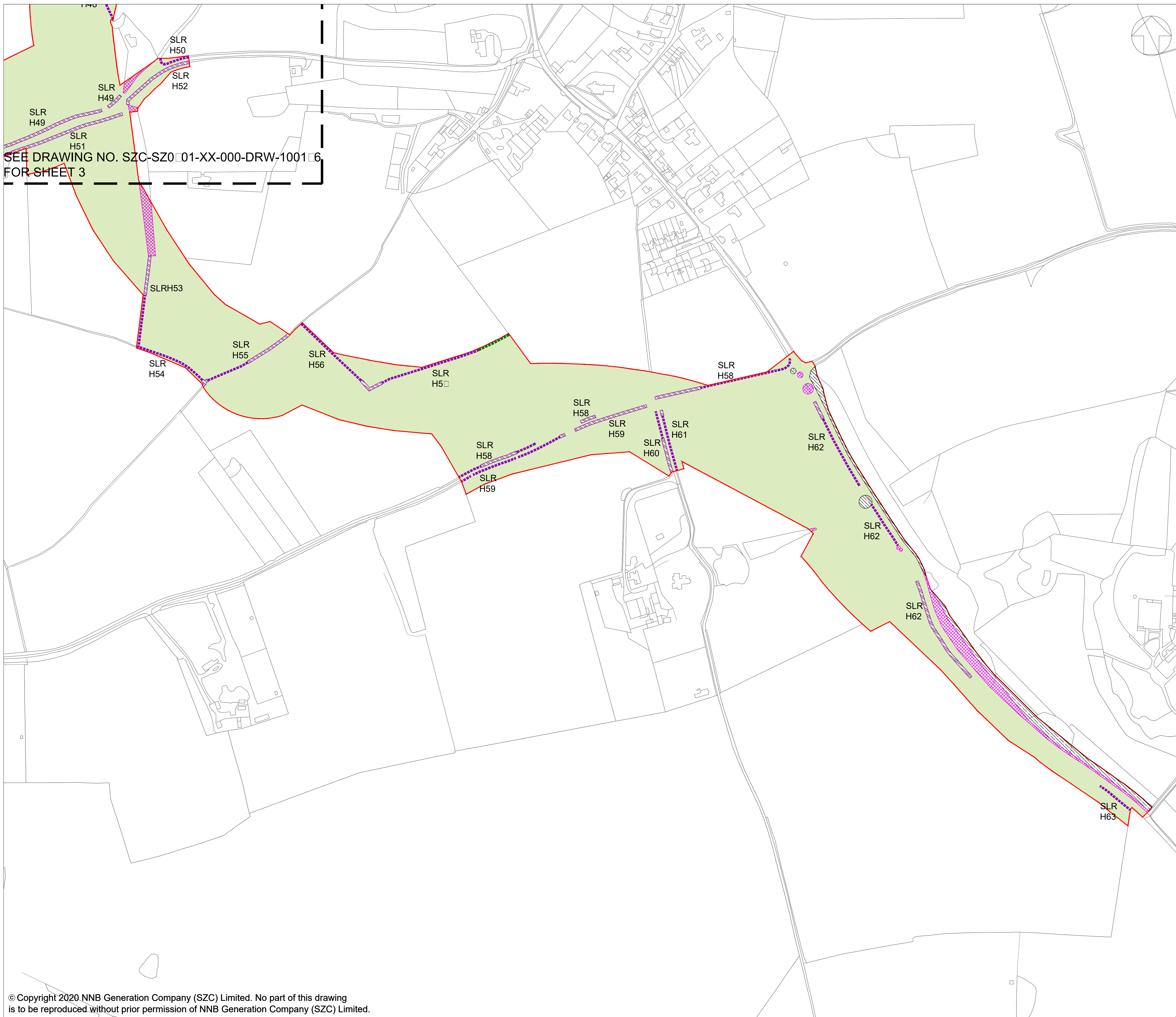
PROJECT:
 SIZEWELL C

DOCUMENT:
 APPLICATION DRAWING - FOR APPROVAL REGULATION 5(2)(c)

DRAWING TITLE:
 SIZEWELL LINK ROAD
 SITE CLEARANCE PLAN
 SHEET 3 OF 4

DRAWING NO:	SZC-SZ01-XX-000-DRW-100176	REVISION:	01
DATE:	FEB 2020	DRAWN:	J.B.
SCALE:	1:2500	SCALE:	A1





SEE DRAWING NO. SZC-SZ01-XX-000-DRW-10016 FOR SHEET 3

- NOTES:**
- FOR DETAILS OF PERMANENT AND TEMPORARY POSSESSION WITHIN ORDER LIMITS REFER TO LAND PLANS
 - THE LOCATIONS OF FEATURES SHOWN ARE INDICATIVE ONLY. EXACT LOCATIONS TO BE CONFIRMED ON SITE
 - ADDITIONAL FEATURES MAY BE PRESENT ON SITE THAT HAVE NOT BEEN IDENTIFIED
 - THIS DRAWING IS BASED ON AERIAL PHOTOGRAPHS AND SITE VISITS
 - FOR HEDGEROW REFERENCES (H01-H63) PLEASE REFER TO SCHEDULE 21 OF DRAFT DCO (DOC REF 3.1)
 - WITHIN THE AREA SHOWN AS 'GENERAL SITE CLEARANCE' NOT EVERYTHING WOULD BE CLEARED. SITE CLEARANCE WOULD BE THE MINIMUM REQUIRED TO UNDERTAKE THE WORKS. GENERAL SITE CLEARANCE CONSISTS OF REMOVAL OF OVERGROWN VEGETATION IN VERGES, AND TOPSOIL REMOVAL AND DISPOSAL.

- KEY:**
- DEVELOPMENT SITE BOUNDARY
 - RETAINED HEDGEROW
 - RETAINED IMPORTANT HEDGEROW (HEDGEROW REGULATIONS 1997)
 - RETAINED AND ENHANCED TREES AND SHRUBS
 - RETAINED AND ENHANCED POND
 - AREA OF GENERAL SITE CLEARANCE FOR CONSTRUCTION WORKS WITHIN THE SITE
 - VEGETATION TO BE REMOVED
 - IMPORTANT HEDGEROW (HEDGEROW REGULATIONS 1997) TO BE REMOVED
 - POND TO BE REMOVED

REVISION	DATE	DRAWN/CHECKED	REASONS FOR REVISION / COMMENTS	APPROVED
01	FEB 2020	LDA LDA	DCO SUBMISSION	SZC Co.

NOT PROTECTIVELY MARKED

COPYRIGHT:
 Reproduced from Ordnance Survey map with the permission of Ordnance Survey on behalf of the controller of Her Majesty's Stationery Office © Crown copyright (2019). All Rights reserved. NNB GenCo Licence: 0100060408



PROJECT:
 SIZEWELL C

DOCUMENT:
 APPLICATION DRAWING - FOR APPROVAL REGULATION 5(2)(c)

DRAWING TITLE:
 SIZEWELL LINK ROAD SITE CLEARANCE PLAN SHEET 4 OF 4

DRAWING NO: SZC-SZ01-XX-000-DRW-100177	REVISION: 01
DATE: FEB 2020	DRAWN: J.B.
SCALE: 1:2500	A1

