



The Sizewell C Project

2.9 Yoxford Roundabout and Other Highway Improvements Plans - A1094/B1069 Junction South of Knodishall Plan Not For Approval

May 2020

Planning Act 2008
Infrastructure Planning (Applications: Prescribed Forms and Procedure) Regulations 2009

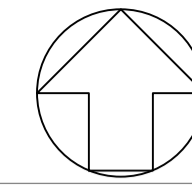
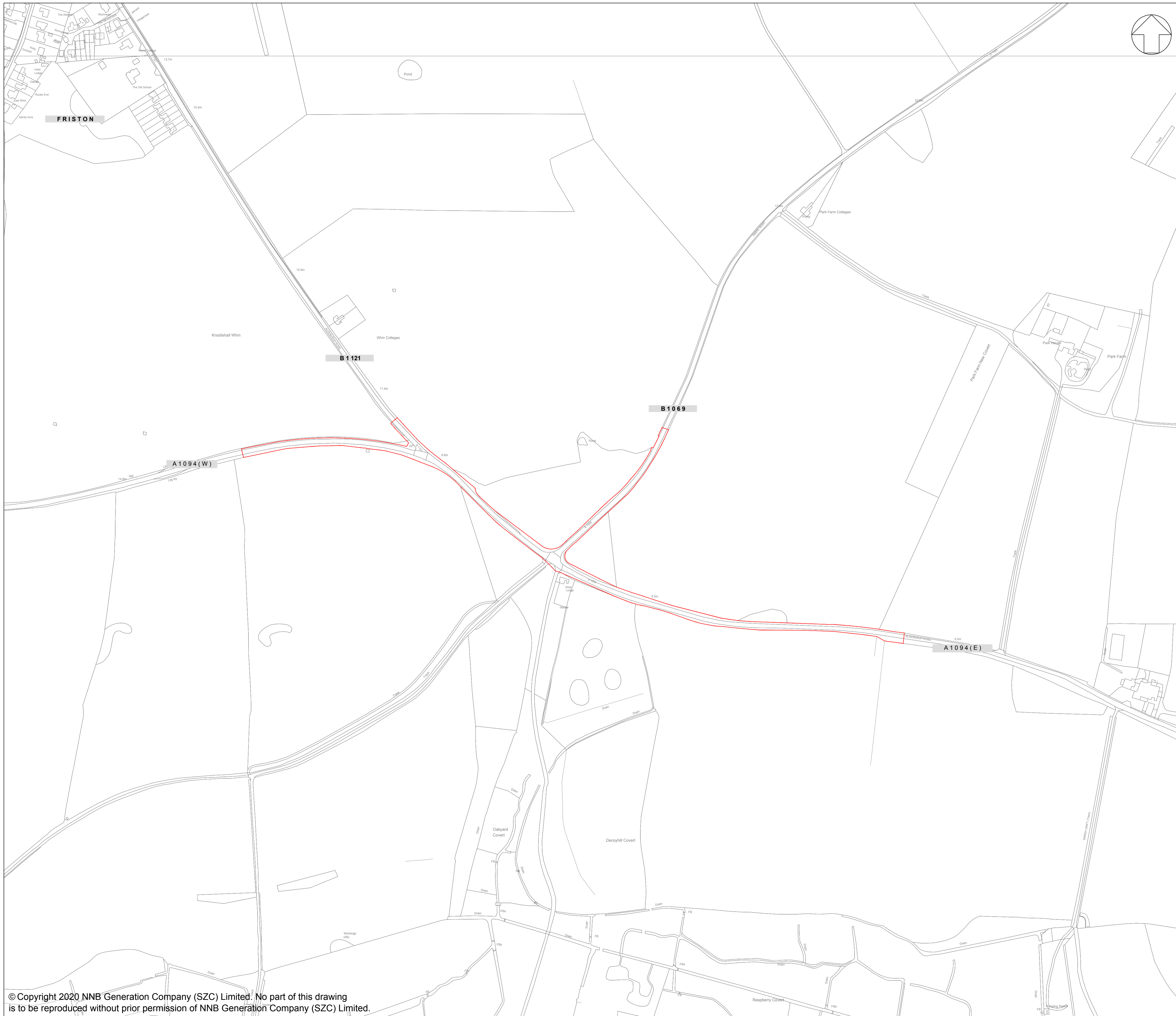
Revision: 1.0
Applicable Regulation: Regulation 5(2)(o)
PINS Reference Number: EN010012



A1094/B1069 Junction South of Knodishall – Not For Approval

Drawing Number	Revision	Drawing Title	Scale	Sheet Size
SZC-SZ0100-XX-000-DRW-100069	01	A1094/B1069 Junction South of Knodishall Existing Site Plan	1:2500	A1





NOTES:

KEY:

— DEVELOPMENT SITE BOUNDARY

REVISION	DATE	DRAWN	CHECKED	REASONS FOR REVISION / COMMENTS	APPROVED
01	FEB 2020	SB	NP	DCO SUBMISSION	SZC G5

NOT PROTECTIVELY MARKED

COPYRIGHT:
 Reproduced from Ordnance Survey map with the permission of Ordnance Survey on behalf of the controller of Her Majesty's Stationery Office © Crown copyright (2019). All Rights reserved. NNB GenCo Licence: 0100060408



PROJECT:
 SIZEWELL C

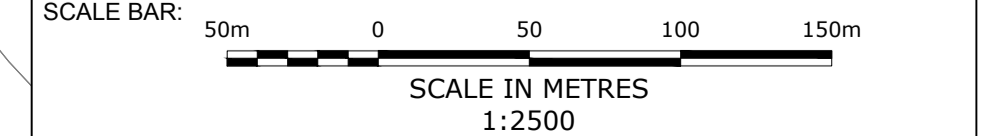
DOCUMENT:
 APPLICATION DRAWING - NOT FOR APPROVAL
 REGULATION 5(2)(o)

DRAWING TITLE:
 A1094/B1069 JUNCTION
 SOUTH OF KNODISHALL
 EXISTING SITE PLAN

DRAWING NO:
 SZC-SZ0100-XX-000-DRW-100069

REVISION:
 01

DATE: FEB 2020 **DRAWN:** SB **SCALE:** 1:2500@A1



© Copyright 2020 NNB Generation Company (SZC) Limited. No part of this drawing is to be reproduced without prior permission of NNB Generation Company (SZC) Limited.