



The Sizewell C Project

2.9 Yoxford Roundabout and Other Highway Improvement Plans - A1094/B1069 Junction South of Knodishall Plans For Approval

May 2020

Planning Act 2008
Infrastructure Planning (Applications: Prescribed Forms and Procedure) Regulations 2009

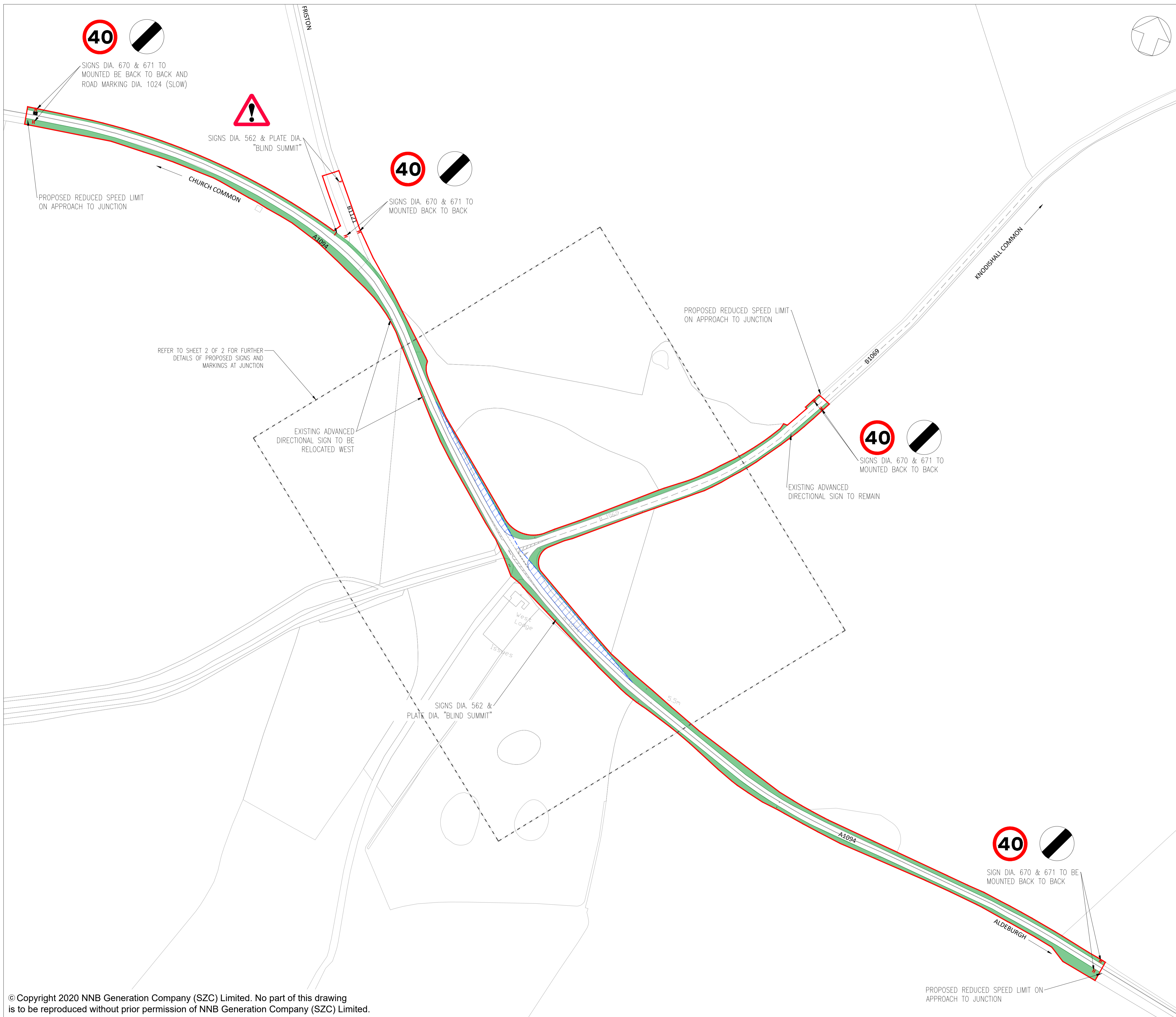
Revision: 1.0
Applicable Regulation: Regulation 5(2)(o)
PINS Reference Number: EN010012



A1094/B1069 Junction South of Knodishall – For Approval

Drawing Number	Revision	Drawing Title	Scale	Sheet Size
SZC-SZ0204-XX-000-DRW-100115	01	A1094 / B1069 Junction South of Knodishall Proposed General Arrangement - Sheet 1 of 2	1:1250	A1
SZC-SZ0204-XX-000-DRW-100049	01	A1094 / B1069 Junction South of Knodishall Proposed General Arrangement - Sheet 2 of 2	1:500	A1





NOTES:

1. THIS DRAWING IS FOR PLANNING PURPOSES ONLY AND SHALL NOT BE USED FOR CONSTRUCTION OR ANY OTHER PURPOSE.
2. THE DEVELOPMENT SHALL BE PROVIDED AS SHOWN ON THE DRAWINGS, UNLESS ALTERNATIVE DETAILS ARE SUBMITTED AND APPROVED PURSUANT TO A REQUIREMENT.
3. ALL DIMENSIONS ARE IN METRES UNLESS STATED OTHERWISE.
4. ALL LEVELS ARE IN METRES UNLESS STATED OTHERWISE.
5. THE SCHEME DESIGN IS BASED ON ORDNANCE SURVEY MAPPING DATA. THE EXISTING GROUND TERRAIN AND PROPOSED SURFACES ARE BASED ON THE UK GOVERNMENT'S OPEN SOURCE LIDAR DIGITAL TERRAIN MAPPING DATA. ALL POSITIONS AND LEVELS ARE TO BE REVIEWED FOLLOWING COMPLETION OF A DETAILED SITE TOPOGRAPHICAL SURVEY.
6. ALL PROPOSED ROAD WORKS ARE TO BE IN ACCORDANCE WITH THE DESIGN MANUAL FOR ROADS AND BRIDGES (DMRB) OR AS AGREED WITH THE LOCAL HIGHWAY AUTHORITY.
7. INDICATIVE NEW SIGNS AND ROAD MARKINGS WILL BE BASED ON TSRGD 2016 OR AS AGREED WITH THE LOCAL HIGHWAY AUTHORITY.
8. FOR DETAILS ON HIGHWAY IMPROVEMENTS AT THE JUNCTION BETWEEN A1069 AND B1078 REFER TO DRAWING A1094 / B1069 JUNCTION SOUTH OF KNODISHALL HIGHWAY IMPROVEMENTS PROPOSED GENERAL ARRANGEMENT SHEET 2.

KEY:

- DEVELOPMENT SITE BOUNDARY
- EXTENT OF VEGETATION TO BE CUT BACK
- VISIBILITY SPLAY ENVELOPE TO BE CLEAR OF OBSTRUCTIONS
- PROPOSED SIGN LOCATION
- EXISTING SIGN LOCATION

01	FEB 2020	LMM	HP	DCO SUBMISSION	SZC Co
REVISION	DATE	DRAWN/CHECKED	REASONS FOR REVISION / COMMENTS		APPROVED

NOT PROTECTIVELY MARKED

COPYRIGHT:
 Reproduced from Ordnance Survey map with the permission of Ordnance Survey on behalf of the controller of Her Majesty's Stationery Office © Crown copyright (2019). All Rights reserved. NNB GenCo Licence: 0100060408

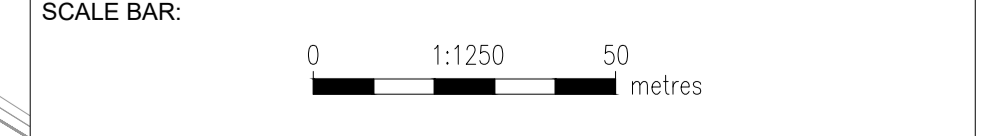


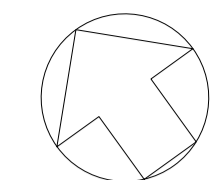
PROJECT:
 SIZEWELL C

DOCUMENT:
 APPLICATION DRAWING - FOR APPROVAL REGULATION 5(2)(o)

DRAWING TITLE:
 A1094 / B1069 JUNCTION SOUTH OF KNODISHALL PROPOSED GENERAL ARRANGEMENT SHEET 1 OF 2

DRAWING NO: SZC-SZ0204-XX-000-DRW-100115		REVISION: 01
DATE: FEB 2020	DRAWN: LMM	SCALE: 1:1250 @ A1



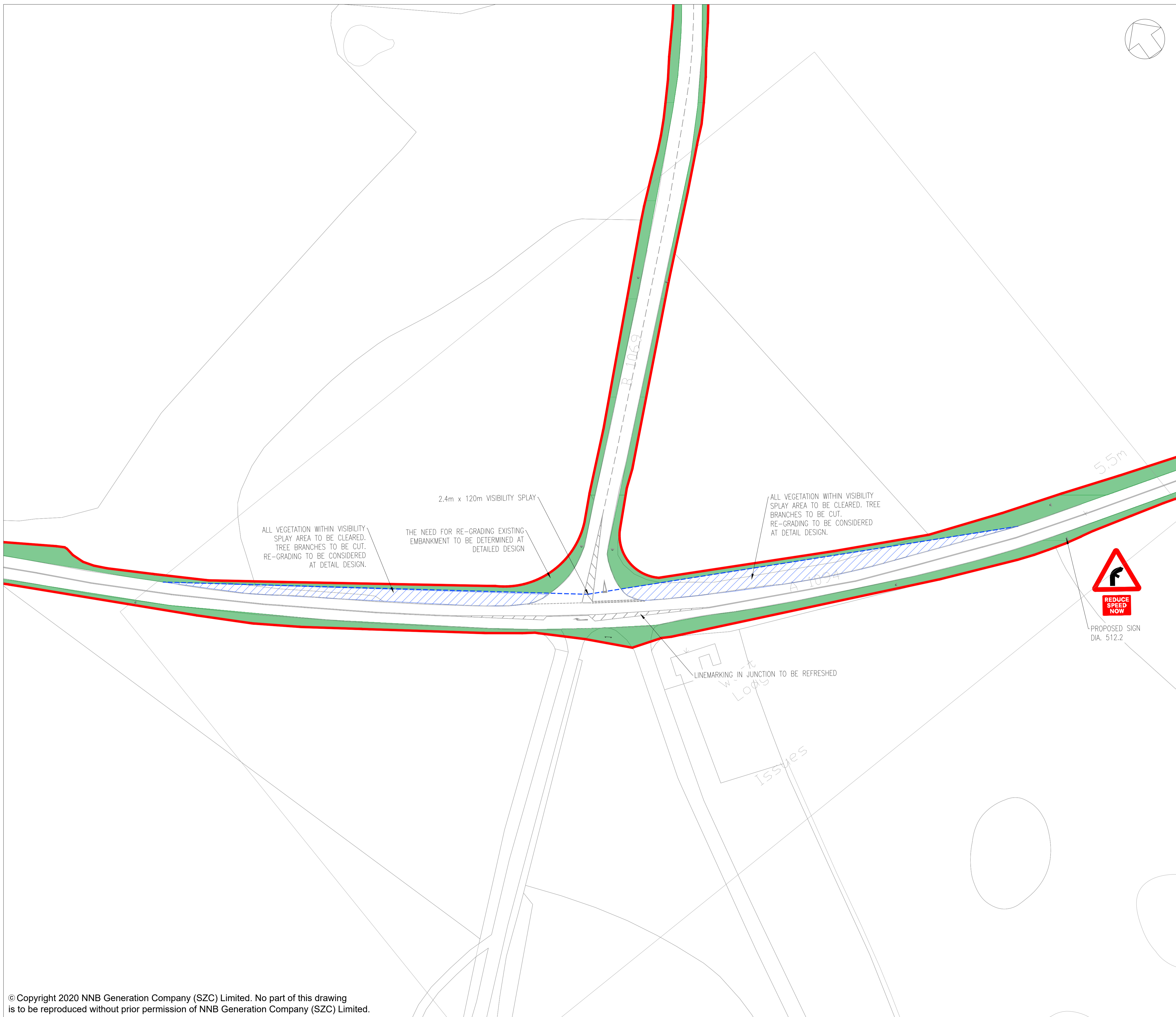


NOTES:

1. THIS DRAWING IS FOR PLANNING PURPOSES ONLY AND SHALL NOT BE USED FOR CONSTRUCTION OR ANY OTHER PURPOSE.
2. THE DEVELOPMENT SHALL BE PROVIDED AS SHOWN ON THE DRAWINGS, UNLESS ALTERNATIVE DETAILS ARE SUBMITTED AND APPROVED PURSUANT TO A REQUIREMENT.
3. ALL DIMENSIONS ARE IN METRES UNLESS STATED OTHERWISE.
4. ALL LEVELS ARE IN METRES UNLESS STATED OTHERWISE.
5. THE SCHEME DESIGN IS BASED ON ORDNANCE SURVEY MAPPING DATA. THE EXISTING GROUND TERRAIN AND PROPOSED SURFACES ARE BASED ON THE UK GOVERNMENT'S OPEN SOURCE LIDAR DIGITAL TERRAIN MAPPING DATA. ALL POSITIONS AND LEVELS ARE TO BE REVIEWED FOLLOWING COMPLETION OF A DETAILED SITE TOPOGRAPHICAL SURVEY.
6. ALL PROPOSED ROAD WORKS ARE TO BE IN ACCORDANCE WITH THE DESIGN MANUAL FOR ROADS AND BRIDGES (DMRB) OR AS AGREED WITH THE LOCAL HIGHWAY AUTHORITY.
7. INDICATIVE NEW SIGNS AND ROAD MARKINGS WILL BE BASED ON TSRGD 2016 OR AS AGREED WITH THE LOCAL HIGHWAY AUTHORITY.
8. FOR DETAILS ON HIGHWAY IMPROVEMENTS AT THE JUNCTION BETWEEN A1094 AND B1078 REFER TO DRAWING A1094 / B1069 JUNCTION SOUTH OF KNODISHALL HIGHWAY IMPROVEMENTS PROPOSED GENERAL ARRANGEMENT SHEET 1.

KEY:

- DEVELOPMENT SITE BOUNDARY
- EXTENT OF VEGETATION TO BE CUT BACK
- VISIBILITY SPLAY ENVELOPE TO BE CLEAR OF OBSTRUCTIONS
- EXISTING SIGN LOCATION



01	FEB 2020	LMM	HP	DCO SUBMISSION	SZC Co
REVISION	DATE	DRAWN/CHECKED	REASONS FOR REVISION / COMMENTS		APPROVED

NOT PROTECTIVELY MARKED

COPYRIGHT:
 Reproduced from Ordnance Survey map with the permission of Ordnance Survey on behalf of the controller of Her Majesty's Stationery Office © Crown copyright (2019). All Rights reserved. NNB GenCo Licence: 0100060408



PROJECT:
SIZEWELL C

DOCUMENT:
APPLICATION DRAWING - FOR APPROVAL REGULATION 5(2)(o)

DRAWING TITLE:
A1094 / B1069 JUNCTION SOUTH OF KNODISHALL PROPOSED GENERAL ARRANGEMENT SHEET 2 OF 2

DRAWING NO:
SZC-SZ0204-XX-000-DRW-100049

REVISION:
01

DATE: FEB 2020 DRAWN: LMM SCALE: 1:500 @ A1

