



# The Sizewell C Project

2.5 Main Development Site  
Site Sections  
Plans Not For Approval

May 2020

Planning Act 2008  
Infrastructure Planning (Applications: Prescribed Forms and Procedure) Regulations 2009

Revision: 1.0  
Applicable Regulation: Regulation 5(2)(o)  
PINS Reference Number: EN010012





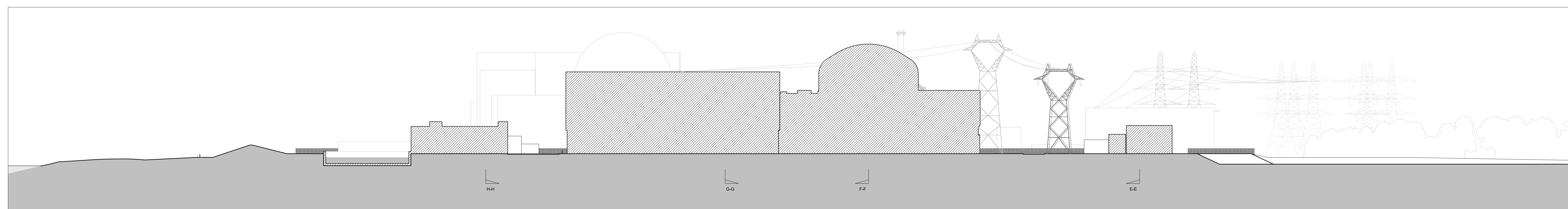
# Main Development Site, Proposed Detailed Site Sections – Not For Approval

Drawing Number	Revision	Drawing Title	Scale	Sheet Size
SZC-SZ0701-XX-000-DRW-100129	01	Permanent Development Site - Sections A-A B-B C-C D-D	1:1000	A0
SZC-SZ0701-XX-000-DRW-100130	01	Permanent Development Site - Sections E-E F-F G-G H-H	1:1000	A0

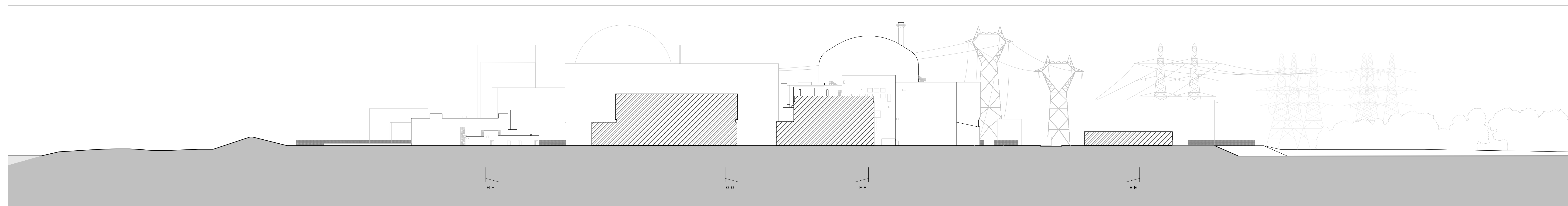


**NOTES:**

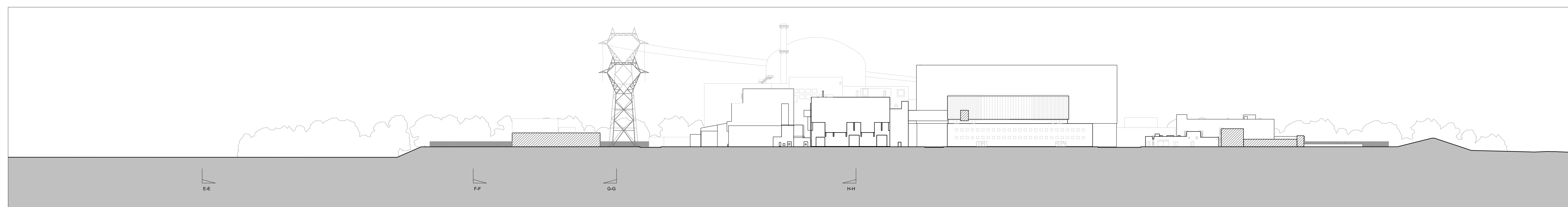
1. Platform level is defined as +7.30m AOD, an additional step of +0.20m locates the finished floor level of all buildings at +7.50m AOD.
2. All dimensions are indicated to a tolerance of 0.5m.



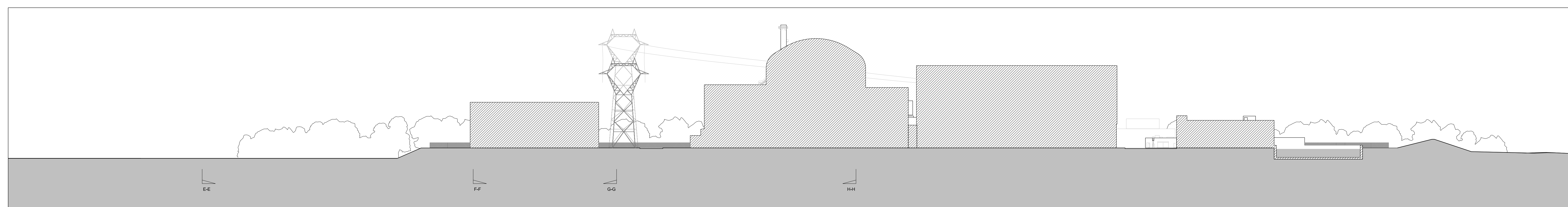
**1 SECTION A-A**  
SCALE 1:1000



**2 SECTION B-B**  
SCALE 1:1000



**3 SECTION C-C**  
SCALE 1:1000



**4 SECTION D-D**  
SCALE 1:1000

REVISION	DATE	DRAWN	CHECKED	DCO SUBMISSION	SZC Co
01	FEB 20	GA	GA	DCO SUBMISSION	SZC Co

**NOT PROTECTIVELY MARKED**

**COPYRIGHT:**  
Reproduced from Ordnance Survey map with the permission of Ordnance Survey on behalf of the controller of Her Majesty's Stationery Office © Crown copyright (2019). All Rights reserved. NNB GenCo Licence: 0100060408



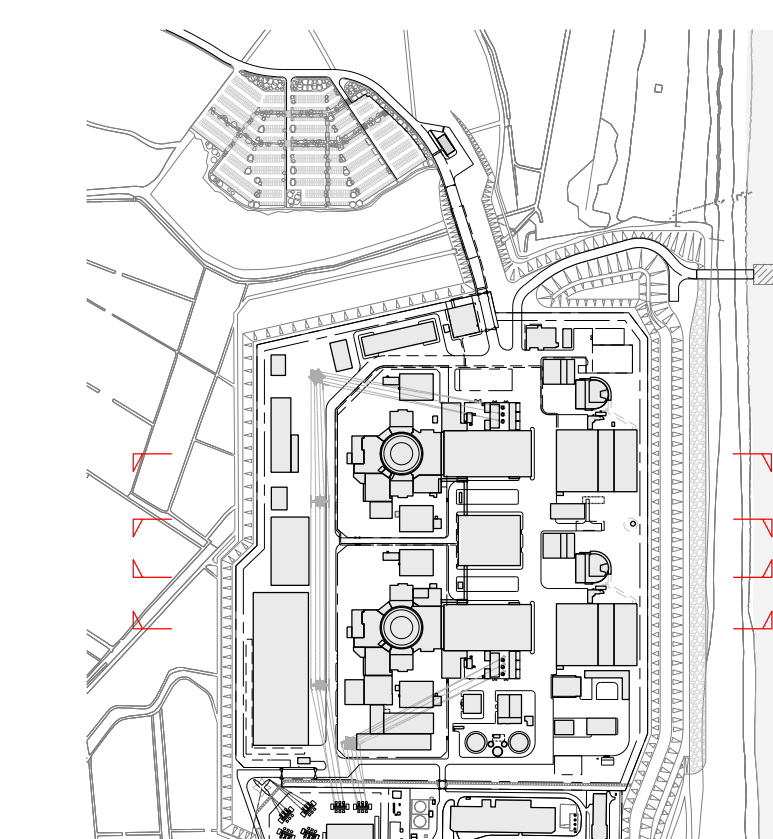
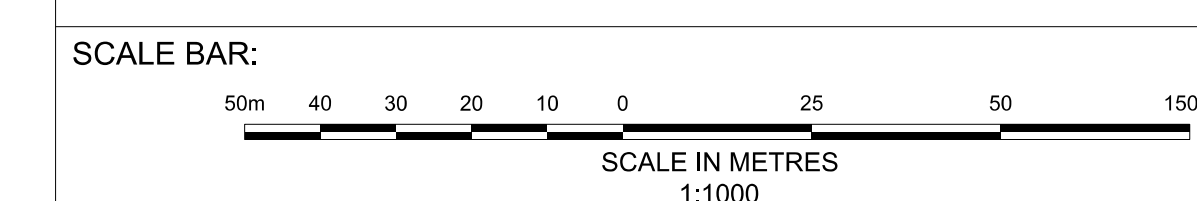
**PROJECT:**  
SIZEWELL C

**DOCUMENT:**  
APPLICATION DRAWING-NOT FOR APPROVAL

**DRAWING TITLE:**  
MAIN DEVELOPMENT SITE  
SITE SECTIONS A-A, B-B, C-C, D-D

**DRAWING NO.:** SZC-SZ0701-XX-000-DRW-100129 **REVISION:** 01

**DATE:** FEB 2020 **DRAWN:** AF **SCALE:** 1:1000 @ A0

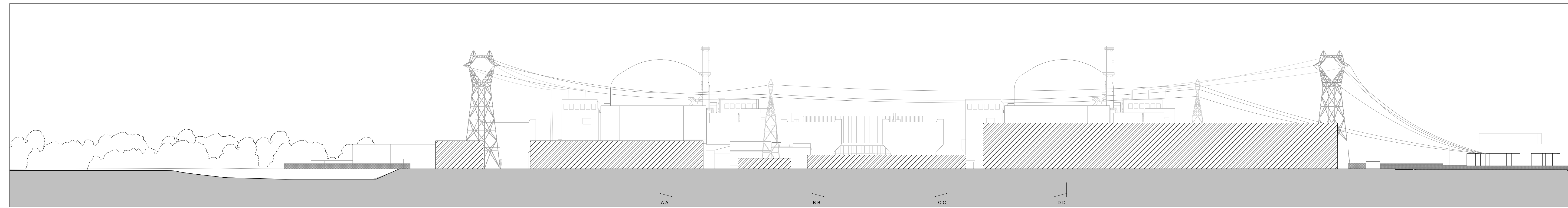


SIZEWELL C Site Key Plan - NTS

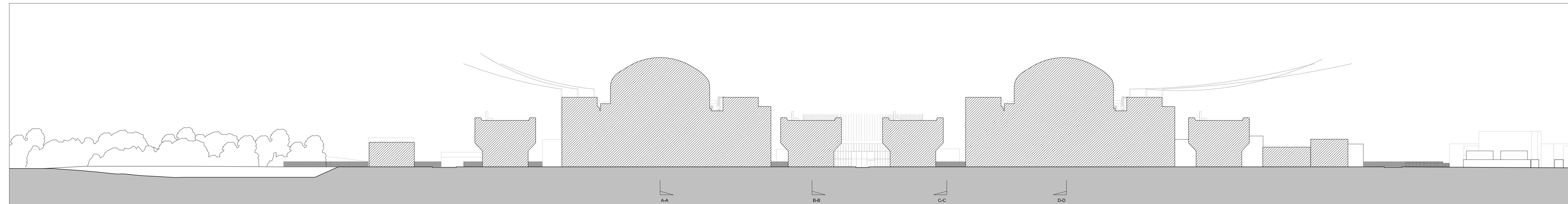


**NOTES:**

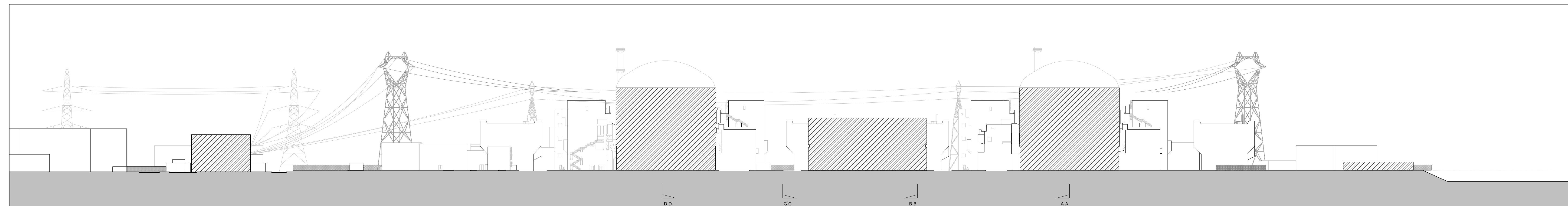
1. Platform level is defined as +7.30m AOD, an additional step of +0.20m locates the finished floor level of all buildings at +7.50m AOD.
2. All dimensions are indicated to a tolerance of 0.5m.



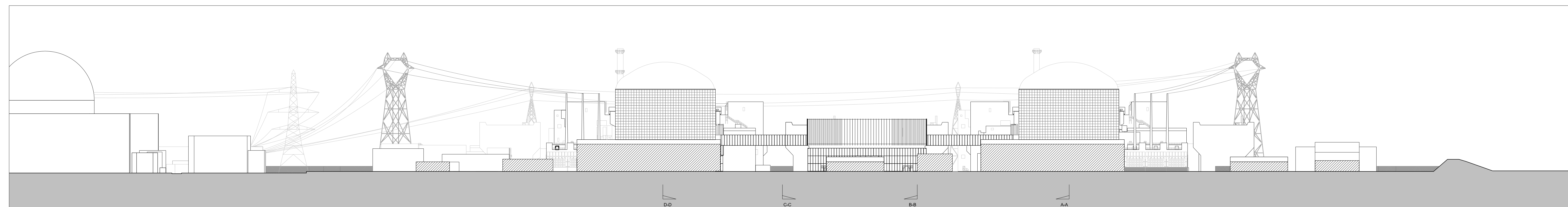
**5 SECTION E-E**  
SCALE 1:1000



**6 SECTION F-F**  
SCALE 1:1000



**6 SECTION G-G**  
SCALE 1:1000



**6 SECTION H-H**  
SCALE 1:1000

REVISION	DATE	DRAWN	CHECKED	DCO SUBMISSION	REASONS FOR REVISION / COMMENTS	APPROVED	SZC Co
01	FEB 20	GA	GA	DCO SUBMISSION			

**NOT PROTECTIVELY MARKED**

**COPYRIGHT:**  
Reproduced from Ordnance Survey map with the permission of Ordnance Survey on behalf of the controller of Her Majesty's Stationery Office © Crown copyright (2019).  
All Rights reserved. NNB GenCo Licence: 0100060408



**PROJECT:**  
SIZEWELL C

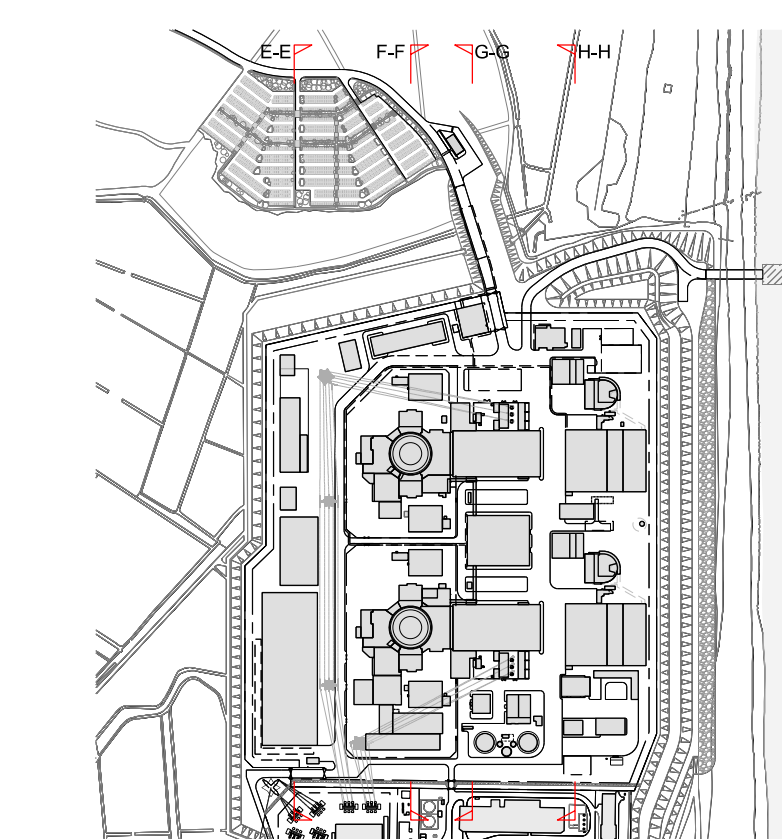
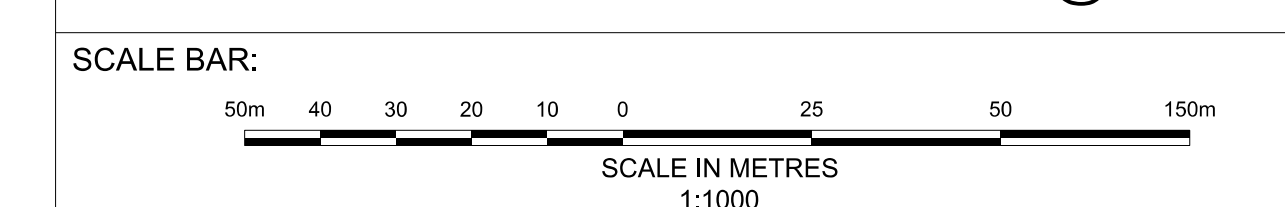
**DOCUMENT:**  
APPLICATION DRAWING-NOT FOR APPROVAL

**DRAWING TITLE:**  
MAIN DEVELOPMENT SITE  
SITE SECTIONS E-E, F-F, G-G, H-H

**DRAWING NO:**  
SZC-SZ0701-XX-000-DRW-100130

**REVISION:**  
01

**DATE:** FEB 2020  
**DRAWN:** AF  
**SCALE:** 1:1000 @ A0



SIZEWELL C Site Key Plan - NTS